MATCH WITH 44851

(See #44851½)

Stone & Spike · 1173' · Public Road Xing +92.7 · 68+94.4 · Ironbolt · T. 13 N. · HWY NEBR. #66 · ST. T. 12 N.

FURNAS · EUCLID · DAWES · CLAY · BOYD · ADAMS · SILVER · BIRCH · ASH

MILLER & CLARK ORIGINAL ADD.

NICHOLS ADD.

TOWN

FLORA CITY

NORTMAN'S ADD.

PARMELEE'S ADD.

CEDAR

TRACT 1 · TRACT 3 · TRACT 4 · TRACT 10 · CEMETERY

CITY of ASHLAND 4+28.3 & 8" C.I.P. Sani Sewer underxing Contr. ROW 34038 Dated 10-1-59

CITY of ASHLAND 4+13.3 & 8" C.I. Water Line underxing Contr. 34039 Dated 10-1-59

68+83.8 2" Water Line Underxing CITY of ASHLAND Contr. 10-20-58 ROW 33639 8+79 End 46'-24" V.C.P. 11' Lt.

PEOPLES NAT. GAS CO. ℄ 4+37 2" Gas line in 4" casing under xing Contr. Sept 21-59 ROW 34041 Meter 69℄ Lt 44ft. Bend in Line 41.5 Lt. Vent at Bend

4+28.3 M.H. 82' Lt. Dike 3' high 0' above F.R. 5-17-63 45' long 84' long from ℄ Fork

2-#2 telep. Cable O-Xing 15' above telep Line. ℄ Ch. 20.5' Pole 2+83.5' 46.5 Lt.

Corporate Limit

5+96 Xing · 7+32 455' · 23+03.38 · 25+52.06 P.C. · 3°00' C. · BR. 0.91 (2) 1-14 Sp. P.T. 1-35 Sp. P.T. 1-32 Truss. 2-20 Sp. P.T. 1-14 Sp. P.T. 178.54

Xing +01.8 · Xing +76 · 22ND. · 23RD. · 24TH. · 25TH. · 26TH. · 27TH. · 28TH. · 29TH. · 15TH. · 16TH. · 17TH. · 18TH. · 19TH. · 20TH. · 21ST.

3+61 Public Xing 40' Paving · 264' Sold 9-5-46 · 39+33 Xing · 37+029 P.T. Δ = 34° 31' 30" · 34+59.5 ℄ Corporate Limit

T. 12 N. R. 9 E. 2

2660.88' Calc. · 2631.02' Calc. · 2679.41' Calc. · 2692.97' Calc. · 2647.0' · 1869.27' · 1658+01.1 (C.F.S. 1931) · 1939.09 Calc. (A.B.S.) 94+17 · 1646+05 Calc. · 1646+96.14 Calc.

88°0'51" Calc. · 90°50'50" Calc. · 89°26'23" Calc. · 90°50'49" · 89°09'08" Calc. · 88°51'58" Calc. · 91°10'22" Calc.

SALT CREEK

William G. Rogers (W.A. Jonie) 19.0 a (76-49)

C.B.&Q. reserved the right to maintain drainage channel from Sec. 36-15 to Salt Creek when land was sold in 1943

36.13 155'-4"x5' Conc. & Stone Culv. 96'-48' Concr. P. SUBWAY 36.15-20x13'+108.7 Conc. 16'+16' Wood Br. Cvd. 13 paved

Highway Nebr. #63 · 20' Conc. paving · 24' Bituminous Surface HIGHWAY U.S. 6

(85-19) · 77-316 · (99-21) · 14+d

Stone · Spike · Stone

Scale 1" = 400'

MATCH WITH 44036

ASHLAND, NEB. 44035½

MATCH WITH 44035

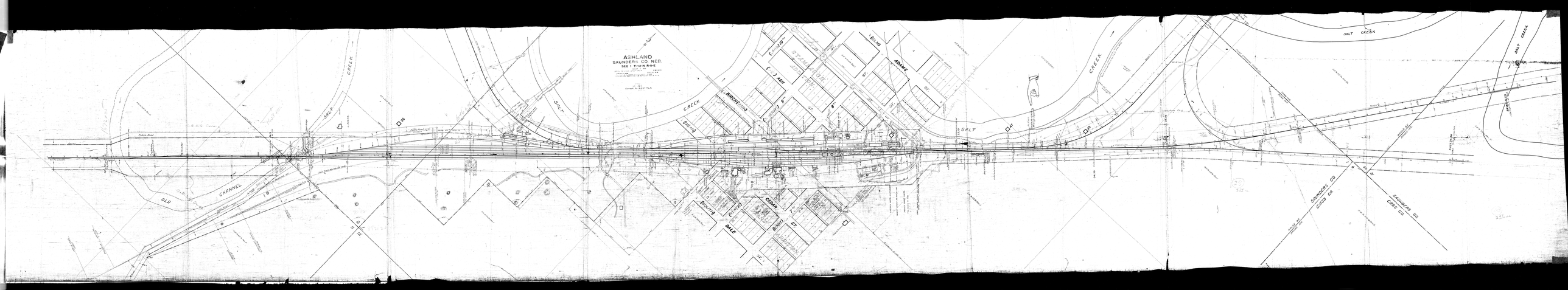
ASHLAND
SAUNDERS CO. NEB.
SEC 1 T-12-N R-14-E
SALT CREEK
OLD CHANNEL
BIRCH
ADAMS
ST.
ASH
CEDAR
DALE
SAUNDERS CO.
CASS CO.

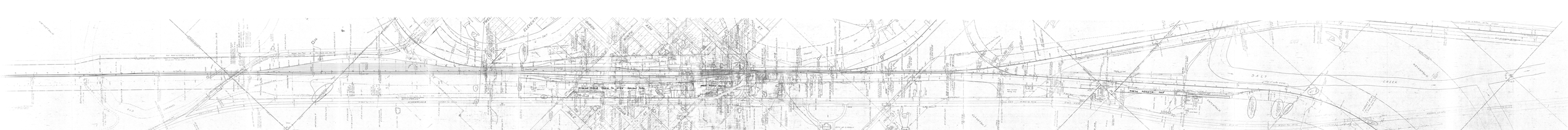
SALT
CREEK

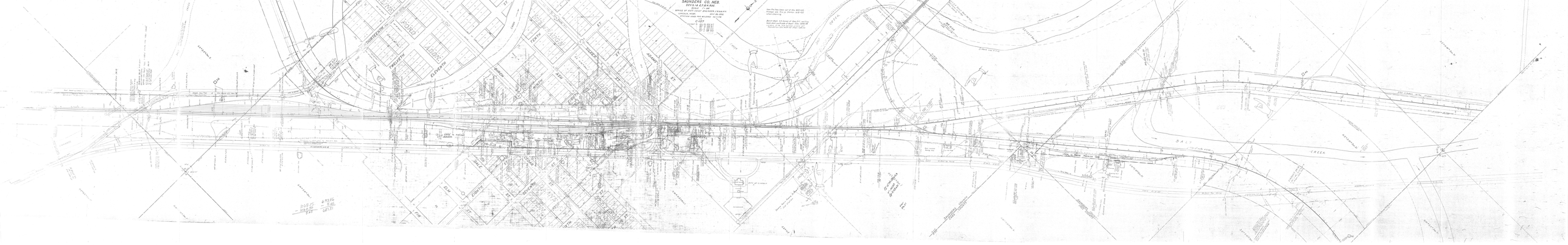
SAUNDERS CO. NEB.
SEC. 5 T.14 N. R.9 W. 6TH P.M.
OFFICE OF STATE CHIEF ENGINEER, LINCOLN
APP. 20,262
APPROVED UNDER THE MILLS ACT, R.S. 1978
C-107
Sheet 5 of 10 Sheets
Note: The Base Index Plat of Sec. 8&9-14-9
Sec. 5&6-14-9 Sec. 31&32-15-9
Sheet Missing.
Bench Mark: Cut Corner of Sheet 5&7 Sec. 5-14-9
Bench Mark: Cut Corner of Sheet 5&7 Sec. 5-14-9
Elev. 1202.58
Top of Curb on N. Side of Bridge Approach at
Intersection of Walnut St. & 13th St.
Elev. 1202.58
SCALE
1 INCH = 100 FEET
THIRTEENTH ST.
TWELFTH ST.
ELEVENTH ST.
TENTH ST.
NINTH ST.
EIGHTH ST.
SEVENTH ST.
SIXTH ST.
FIFTH ST.
FOURTH ST.
WALNUT
LOCUST
MAPLE
ELM
ASH
OAK
WILLOW
WALNUT ST.
LOCUST ST.
MAPLE ST.
ELM ST.
ASH ST.
OAK ST.
WILLOW ST.
CREEK
SALT
SALT CREEK
RAILROAD
CHICAGO & NORTH WESTERN R.R.
CHICAGO, BURLINGTON & QUINCY R.R.
CHICAGO, ROCK ISLAND & PACIFIC R.R.
U.S. HIGHWAY NO. 6
U.S. HIGHWAY NO. 34
STATE HIGHWAY NO. 63
STATE HIGHWAY NO. 79
STATE HIGHWAY NO. 92
STATE HIGHWAY NO. 103
STATE HIGHWAY NO. 104
STATE HIGHWAY NO. 108
STATE HIGHWAY NO. 109
STATE HIGHWAY NO. 110
STATE HIGHWAY NO. 111
STATE HIGHWAY NO. 112
STATE HIGHWAY NO. 113
STATE HIGHWAY NO. 114
STATE HIGHWAY NO. 115
STATE HIGHWAY NO. 116
STATE HIGHWAY NO. 117
STATE HIGHWAY NO. 118
STATE HIGHWAY NO. 119
STATE HIGHWAY NO. 120
STATE HIGHWAY NO. 121
STATE HIGHWAY NO. 122
STATE HIGHWAY NO. 123
STATE HIGHWAY NO. 124
STATE HIGHWAY NO. 125
STATE HIGHWAY NO. 126
STATE HIGHWAY NO. 127
STATE HIGHWAY NO. 128
STATE HIGHWAY NO. 129
STATE HIGHWAY NO. 130
STATE HIGHWAY NO. 131
STATE HIGHWAY NO. 132
STATE HIGHWAY NO. 133
STATE HIGHWAY NO. 134
STATE HIGHWAY NO. 135
STATE HIGHWAY NO. 136
STATE HIGHWAY NO. 137
STATE HIGHWAY NO. 138
STATE HIGHWAY NO. 139
STATE HIGHWAY NO. 140
STATE HIGHWAY NO. 141
STATE HIGHWAY NO. 142
STATE HIGHWAY NO. 143
STATE HIGHWAY NO. 144
STATE HIGHWAY NO. 145
STATE HIGHWAY NO. 146
STATE HIGHWAY NO. 147
STATE HIGHWAY NO. 148
STATE HIGHWAY NO. 149
STATE HIGHWAY NO. 150
STATE HIGHWAY NO. 151
STATE HIGHWAY NO. 152
STATE HIGHWAY NO. 153
STATE HIGHWAY NO. 154
STATE HIGHWAY NO. 155
STATE HIGHWAY NO. 156
STATE HIGHWAY NO. 157
STATE HIGHWAY NO. 158
STATE HIGHWAY NO. 159
STATE HIGHWAY NO. 160
STATE HIGHWAY NO. 161
STATE HIGHWAY NO. 162
STATE HIGHWAY NO. 163
STATE HIGHWAY NO. 164
STATE HIGHWAY NO. 165
STATE HIGHWAY NO. 166
STATE HIGHWAY NO. 167
STATE HIGHWAY NO. 168
STATE HIGHWAY NO. 169
STATE HIGHWAY NO. 170
STATE HIGHWAY NO. 171
STATE HIGHWAY NO. 172
STATE HIGHWAY NO. 173
STATE HIGHWAY NO. 174
STATE HIGHWAY NO. 175
STATE HIGHWAY NO. 176
STATE HIGHWAY NO. 177
STATE HIGHWAY NO. 178
STATE HIGHWAY NO. 179
STATE HIGHWAY NO. 180
STATE HIGHWAY NO. 181
STATE HIGHWAY NO. 182
STATE HIGHWAY NO. 183
STATE HIGHWAY NO. 184
STATE HIGHWAY NO. 185
STATE HIGHWAY NO. 186
STATE HIGHWAY NO. 187
STATE HIGHWAY NO. 188
STATE HIGHWAY NO. 189
STATE HIGHWAY NO. 190
STATE HIGHWAY NO. 191
STATE HIGHWAY NO. 192
STATE HIGHWAY NO. 193
STATE HIGHWAY NO. 194
STATE HIGHWAY NO. 195
STATE HIGHWAY NO. 196
STATE HIGHWAY NO. 197
STATE HIGHWAY NO. 198
STATE HIGHWAY NO. 199
STATE HIGHWAY NO. 200
STATE HIGHWAY NO. 201
STATE HIGHWAY NO. 202
STATE HIGHWAY NO. 203
STATE HIGHWAY NO. 204
STATE HIGHWAY NO. 205
STATE HIGHWAY NO. 206
STATE HIGHWAY NO. 207
STATE HIGHWAY NO. 208
STATE HIGHWAY NO. 209
STATE HIGHWAY NO. 210
STATE HIGHWAY NO. 211
STATE HIGHWAY NO. 212
STATE HIGHWAY NO. 213
STATE HIGHWAY NO. 214
STATE HIGHWAY NO. 215
STATE HIGHWAY NO. 216
STATE HIGHWAY NO. 217
STATE HIGHWAY NO. 218
STATE HIGHWAY NO. 219
STATE HIGHWAY NO. 220
STATE HIGHWAY NO. 221
STATE HIGHWAY NO. 222
STATE HIGHWAY NO. 223
STATE HIGHWAY NO. 224
STATE HIGHWAY NO. 225
STATE HIGHWAY NO. 226
STATE HIGHWAY NO. 227
STATE HIGHWAY NO. 228
STATE HIGHWAY NO. 229
STATE HIGHWAY NO. 230
STATE HIGHWAY NO. 231
STATE HIGHWAY NO. 232
STATE HIGHWAY NO. 233
STATE HIGHWAY NO. 234
STATE HIGHWAY NO. 235
STATE HIGHWAY NO. 236
STATE HIGHWAY NO. 237
STATE HIGHWAY NO. 238
STATE HIGHWAY NO. 239
STATE HIGHWAY NO. 240
STATE HIGHWAY NO. 241
STATE HIGHWAY NO. 242
STATE HIGHWAY NO. 243
STATE HIGHWAY NO. 244
STATE HIGHWAY NO. 245
STATE HIGHWAY NO. 246
STATE HIGHWAY NO. 247
STATE HIGHWAY NO. 248
STATE HIGHWAY NO. 249
STATE HIGHWAY NO. 250
STATE HIGHWAY NO. 251
STATE HIGHWAY NO. 252
STATE HIGHWAY NO. 253
STATE HIGHWAY NO. 254
STATE HIGHWAY NO. 255
STATE HIGHWAY NO. 256
STATE HIGHWAY NO. 257
STATE HIGHWAY NO. 258
STATE HIGHWAY NO. 259
STATE HIGHWAY NO. 260
STATE HIGHWAY NO. 261
STATE HIGHWAY NO. 262
STATE HIGHWAY NO. 263
STATE HIGHWAY NO. 264
STATE HIGHWAY NO. 265
STATE HIGHWAY NO. 266
STATE HIGHWAY NO. 267
STATE HIGHWAY NO. 268
STATE HIGHWAY NO. 269
STATE HIGHWAY NO. 270
STATE HIGHWAY NO. 271
STATE HIGHWAY NO. 272
STATE HIGHWAY NO. 273
STATE HIGHWAY NO. 274
STATE HIGHWAY NO. 275
STATE HIGHWAY NO. 276
STATE HIGHWAY NO. 277
STATE HIGHWAY NO. 278
STATE HIGHWAY NO. 279
STATE HIGHWAY NO. 280
STATE HIGHWAY NO. 281
STATE HIGHWAY NO. 282
STATE HIGHWAY NO. 283
STATE HIGHWAY NO. 284
STATE HIGHWAY NO. 285
STATE HIGHWAY NO. 286
STATE HIGHWAY NO. 287
STATE HIGHWAY NO. 288
STATE HIGHWAY NO. 289
STATE HIGHWAY NO. 290
STATE HIGHWAY NO. 291
STATE HIGHWAY NO. 292
STATE HIGHWAY NO. 293
STATE HIGHWAY NO. 294
STATE HIGHWAY NO. 295
STATE HIGHWAY NO. 296
STATE HIGHWAY NO. 297
STATE HIGHWAY NO. 298
STATE HIGHWAY NO. 299
STATE HIGHWAY NO. 300
STATE HIGHWAY NO. 301
STATE HIGHWAY NO. 302
STATE HIGHWAY NO. 303
STATE HIGHWAY NO. 304
STATE HIGHWAY NO. 305
STATE HIGHWAY NO. 306
STATE HIGHWAY NO. 307
STATE HIGHWAY NO. 308
STATE HIGHWAY NO. 309
STATE HIGHWAY NO. 310
STATE HIGHWAY NO. 311
STATE HIGHWAY NO. 312
STATE HIGHWAY NO. 313
STATE HIGHWAY NO. 314
STATE HIGHWAY NO. 315
STATE HIGHWAY NO. 316
STATE HIGHWAY NO. 317
STATE HIGHWAY NO. 318
STATE HIGHWAY NO. 319
STATE HIGHWAY NO. 320
STATE HIGHWAY NO. 321
STATE HIGHWAY NO. 322
STATE HIGHWAY NO. 323
STATE HIGHWAY NO. 324
STATE HIGHWAY NO. 325
STATE HIGHWAY NO. 326
STATE HIGHWAY NO. 327
STATE HIGHWAY NO. 328
STATE HIGHWAY NO. 329
STATE HIGHWAY NO. 330
STATE HIGHWAY NO. 331
STATE HIGHWAY NO. 332
STATE HIGHWAY NO. 333
STATE HIGHWAY NO. 334
STATE HIGHWAY NO. 335
STATE HIGHWAY NO. 336
STATE HIGHWAY NO. 337
STATE HIGHWAY NO. 338
STATE HIGHWAY NO. 339
STATE HIGHWAY NO. 340
STATE HIGHWAY NO. 341
STATE HIGHWAY NO. 342
STATE HIGHWAY NO. 343
STATE HIGHWAY NO. 344
STATE HIGHWAY NO. 345
STATE HIGHWAY NO. 346
STATE HIGHWAY NO. 347
STATE HIGHWAY NO. 348
STATE HIGHWAY NO. 349
STATE HIGHWAY NO. 350
STATE HIGHWAY NO. 351
STATE HIGHWAY NO. 352
STATE HIGHWAY NO. 353
STATE HIGHWAY NO. 354
STATE HIGHWAY NO. 355
STATE HIGHWAY NO. 356
STATE HIGHWAY NO. 357
STATE HIGHWAY NO. 358
STATE HIGHWAY NO. 359
STATE HIGHWAY NO. 360
STATE HIGHWAY NO. 361
STATE HIGHWAY NO. 362
STATE HIGHWAY NO. 363
STATE HIGHWAY NO. 364
STATE HIGHWAY NO. 365
STATE HIGHWAY NO. 366
STATE HIGHWAY NO. 367
STATE HIGHWAY NO. 368
STATE HIGHWAY NO. 369
STATE HIGHWAY NO. 370
STATE HIGHWAY NO. 371
STATE HIGHWAY NO. 372
STATE HIGHWAY NO. 373
STATE HIGHWAY NO. 374
STATE HIGHWAY NO. 375
STATE HIGHWAY NO. 376
STATE HIGHWAY NO. 377
STATE HIGHWAY NO. 378
STATE HIGHWAY NO. 379
STATE HIGHWAY NO. 380
STATE HIGHWAY NO. 381
STATE HIGHWAY NO. 382
STATE HIGHWAY NO. 383
STATE HIGHWAY NO. 384
STATE HIGHWAY NO. 385
STATE HIGHWAY NO. 386
STATE HIGHWAY NO. 387
STATE HIGHWAY NO. 388
STATE HIGHWAY NO. 389
STATE HIGHWAY NO. 390
STATE HIGHWAY NO. 391
STATE HIGHWAY NO. 392
STATE HIGHWAY NO. 393
STATE HIGHWAY NO. 394
STATE HIGHWAY NO. 395
STATE HIGHWAY NO. 396
STATE HIGHWAY NO. 397
STATE HIGHWAY NO. 398
STATE HIGHWAY NO. 399
STATE HIGHWAY NO. 400
STATE HIGHWAY NO. 401
STATE HIGHWAY NO. 402
STATE HIGHWAY NO. 403
STATE HIGHWAY NO. 404
STATE HIGHWAY NO. 405
STATE HIGHWAY NO. 406
STATE HIGHWAY NO. 407
STATE HIGHWAY NO. 408
STATE HIGHWAY NO. 409
STATE HIGHWAY NO. 410
STATE HIGHWAY NO. 411
STATE HIGHWAY NO. 412
STATE HIGHWAY NO. 413
STATE HIGHWAY NO. 414
STATE HIGHWAY NO. 415
STATE HIGHWAY NO. 416
STATE HIGHWAY NO. 417
STATE HIGHWAY NO. 418
STATE HIGHWAY NO. 419
STATE HIGHWAY NO. 420
STATE HIGHWAY NO. 421
STATE HIGHWAY NO. 422
STATE HIGHWAY NO. 423
STATE HIGHWAY NO. 424
STATE HIGHWAY NO. 425
STATE HIGHWAY NO. 426
STATE HIGHWAY NO. 427
STATE HIGHWAY NO. 428
STATE HIGHWAY NO. 429
STATE HIGHWAY NO. 430
STATE HIGHWAY NO. 431
STATE HIGHWAY NO. 432
STATE HIGHWAY NO. 433
STATE HIGHWAY NO. 434
STATE HIGHWAY NO. 435
STATE HIGHWAY NO. 436
STATE HIGHWAY NO. 437
STATE HIGHWAY NO. 438
STATE HIGHWAY NO. 439
STATE HIGHWAY NO. 440
STATE HIGHWAY NO. 441
STATE HIGHWAY NO. 442
STATE HIGHWAY NO. 443
STATE HIGHWAY NO. 444
STATE HIGHWAY NO. 445
STATE HIGHWAY NO. 446
STATE HIGHWAY NO. 447
STATE HIGHWAY NO. 448
STATE HIGHWAY NO. 449
STATE HIGHWAY NO. 450
STATE HIGHWAY NO. 451
STATE HIGHWAY NO. 452
STATE HIGHWAY NO. 453
STATE HIGHWAY NO. 454
STATE HIGHWAY NO. 455
STATE HIGHWAY NO. 456
STATE HIGHWAY NO. 457
STATE HIGHWAY NO. 458
STATE HIGHWAY NO. 459
STATE HIGHWAY NO. 460
STATE HIGHWAY NO. 461
STATE HIGHWAY NO. 462
STATE HIGHWAY NO. 463
STATE HIGHWAY NO. 464
STATE HIGHWAY NO. 465
STATE HIGHWAY NO. 466
STATE HIGHWAY NO. 467
STATE HIGHWAY NO. 468
STATE HIGHWAY NO. 469
STATE HIGHWAY NO. 470
STATE HIGHWAY NO. 471
STATE HIGHWAY NO. 472
STATE HIGHWAY NO. 473
STATE HIGHWAY NO. 474
STATE HIGHWAY NO. 475
STATE HIGHWAY NO. 476
STATE HIGHWAY NO. 477
STATE HIGHWAY NO. 478
STATE HIGHWAY NO. 479
STATE HIGHWAY NO. 480
STATE HIGHWAY NO. 481
STATE HIGHWAY NO. 482
STATE HIGHWAY NO. 483
STATE HIGHWAY NO. 484
STATE HIGHWAY NO. 485
STATE HIGHWAY NO. 486
STATE HIGHWAY NO. 487
STATE HIGHWAY NO. 488
STATE HIGHWAY NO. 489
STATE HIGHWAY NO. 490
STATE HIGHWAY NO. 491
STATE HIGHWAY NO. 492
STATE HIGHWAY NO. 493
STATE HIGHWAY NO. 494
STATE HIGHWAY NO. 495
STATE HIGHWAY NO. 496
STATE HIGHWAY NO. 497
STATE HIGHWAY NO. 498
STATE HIGHWAY NO. 499
STATE HIGHWAY NO. 500
STATE HIGHWAY NO. 501
STATE HIGHWAY NO. 502
STATE HIGHWAY NO. 503
STATE HIGHWAY NO. 504
STATE HIGHWAY NO. 505
STATE HIGHWAY NO. 506
STATE HIGHWAY NO. 507
STATE HIGHWAY NO. 508
STATE HIGHWAY NO. 509
STATE HIGHWAY NO. 510
STATE HIGHWAY NO. 511
STATE HIGHWAY NO. 512
STATE HIGHWAY NO. 513
STATE HIGHWAY NO. 514
STATE HIGHWAY NO. 515
STATE HIGHWAY NO. 516
STATE HIGHWAY NO. 517
STATE HIGHWAY NO. 518
STATE HIGHWAY NO. 519
STATE HIGHWAY NO. 520
STATE HIGHWAY NO. 521
STATE HIGHWAY NO. 522
STATE HIGHWAY NO. 523
STATE HIGHWAY NO. 524
STATE HIGHWAY NO. 525
STATE HIGHWAY NO. 526
STATE HIGHWAY NO. 527
STATE HIGHWAY NO. 528
STATE HIGHWAY NO. 529
STATE HIGHWAY NO. 530
STATE HIGHWAY NO. 531
STATE HIGHWAY NO. 532
STATE HIGHWAY NO. 533
STATE HIGHWAY NO. 534
STATE HIGHWAY NO. 535
STATE HIGHWAY NO. 536
STATE HIGHWAY NO. 537
STATE HIGHWAY NO. 538
STATE HIGHWAY NO. 539
STATE HIGHWAY NO. 540
STATE HIGHWAY NO. 541
STATE HIGHWAY NO. 542
STATE HIGHWAY NO. 543
STATE HIGHWAY NO. 544
STATE HIGHWAY NO. 545
STATE HIGHWAY NO. 546
STATE HIGHWAY NO. 547
STATE HIGHWAY NO. 548
STATE HIGHWAY NO. 549
STATE HIGHWAY NO. 550
STATE HIGHWAY NO. 551
STATE HIGHWAY NO. 552
STATE HIGHWAY NO. 553
STATE HIGHWAY NO. 554
STATE HIGHWAY NO. 555
STATE HIGHWAY NO. 556
STATE HIGHWAY NO. 557
STATE HIGHWAY NO. 558
STATE HIGHWAY NO. 559
STATE HIGHWAY NO. 560
STATE HIGHWAY NO. 561
STATE HIGHWAY NO. 562
STATE HIGHWAY NO. 563
STATE HIGHWAY NO. 564
STATE HIGHWAY NO. 565
STATE HIGHWAY NO. 566
STATE HIGHWAY NO. 567
STATE HIGHWAY NO. 568
STATE HIGHWAY NO. 569
STATE HIGHWAY NO. 570
STATE HIGHWAY NO. 571
STATE HIGHWAY NO. 572
STATE HIGHWAY NO. 573
STATE HIGHWAY NO. 574
STATE HIGHWAY NO. 575
STATE HIGHWAY NO. 576
STATE HIGHWAY NO. 577
STATE HIGHWAY NO. 578
STATE HIGHWAY NO. 579
STATE HIGHWAY NO. 580
STATE HIGHWAY NO. 581
STATE HIGHWAY NO. 582
STATE HIGHWAY NO. 583
STATE HIGHWAY NO. 584
STATE HIGHWAY NO. 585
STATE HIGHWAY NO. 586
STATE HIGHWAY NO. 587
STATE HIGHWAY NO. 588
STATE HIGHWAY NO. 589
STATE HIGHWAY NO. 590
STATE HIGHWAY NO. 591
STATE HIGHWAY NO. 592
STATE HIGHWAY NO. 593
STATE HIGHWAY NO. 594
STATE HIGHWAY NO. 595
STATE HIGHWAY NO. 596
STATE HIGHWAY NO. 597
STATE HIGHWAY NO. 598
STATE HIGHWAY NO. 599
STATE HIGHWAY NO. 600
STATE HIGHWAY NO. 601
STATE HIGHWAY NO. 602
STATE HIGHWAY NO. 603
STATE HIGHWAY NO. 604
STATE HIGHWAY NO. 605
STATE HIGHWAY NO. 606
STATE HIGHWAY NO. 607
STATE HIGHWAY NO. 608
STATE HIGHWAY NO. 609
STATE HIGHWAY NO. 610
STATE HIGHWAY NO. 611
STATE HIGHWAY NO. 612
STATE HIGHWAY NO. 613
STATE HIGHWAY NO. 614
STATE HIGHWAY NO. 615
STATE HIGHWAY NO. 616
STATE HIGHWAY NO. 617
STATE HIGHWAY NO. 618
STATE HIGHWAY NO. 619
STATE HIGHWAY NO. 620
STATE HIGHWAY NO. 621
STATE HIGHWAY NO. 622
STATE HIGHWAY NO. 623
STATE HIGHWAY NO. 624
STATE HIGHWAY NO. 625
STATE HIGHWAY NO. 626
STATE HIGHWAY NO. 627
STATE HIGHWAY NO. 628
STATE HIGHWAY NO. 629
STATE HIGHWAY NO. 630
STATE HIGHWAY NO. 631
STATE HIGHWAY NO. 632
STATE HIGHWAY NO. 633
STATE HIGHWAY NO. 634
STATE HIGHWAY NO. 635
STATE HIGHWAY NO. 636
STATE HIGHWAY NO. 637
STATE HIGHWAY NO. 638
STATE HIGHWAY NO. 639
STATE HIGHWAY NO. 640
STATE HIGHWAY NO. 641
STATE HIGHWAY NO. 642
STATE HIGHWAY NO. 643
STATE HIGHWAY NO. 644
STATE HIGHWAY NO. 645
STATE HIGHWAY NO. 646
STATE HIGHWAY NO. 647
STATE HIGHWAY NO. 648
STATE HIGHWAY NO. 649
STATE HIGHWAY NO. 650
STATE HIGHWAY NO. 651
STATE HIGHWAY NO. 652
STATE HIGHWAY NO. 653
STATE HIGHWAY NO. 654
STATE HIGHWAY NO. 655
STATE HIGHWAY NO. 656
STATE HIGHWAY NO. 657
STATE HIGHWAY NO. 658
STATE HIGHWAY NO. 659
STATE HIGHWAY NO. 660
STATE HIGHWAY NO. 661
STATE HIGHWAY NO. 662
STATE HIGHWAY NO. 663
STATE HIGHWAY NO. 664
STATE HIGHWAY NO. 665
STATE HIGHWAY NO. 666
STATE HIGHWAY NO. 667
STATE HIGHWAY NO. 668
STATE HIGHWAY NO. 669
STATE HIGHWAY NO. 670
STATE HIGHWAY NO. 671
STATE HIGHWAY NO. 672
STATE HIGHWAY NO. 673
STATE HIGHWAY NO. 674
STATE HIGHWAY NO. 675
STATE HIGHWAY NO. 676
STATE HIGHWAY NO. 677
STATE HIGHWAY NO. 678
STATE HIGHWAY NO. 679
STATE HIGHWAY NO. 680
STATE HIGHWAY NO. 681
STATE HIGHWAY NO. 682
STATE HIGHWAY NO. 683
STATE HIGHWAY NO. 684
STATE HIGHWAY NO. 685
STATE HIGHWAY NO. 686
STATE HIGHWAY NO. 687
STATE HIGHWAY NO. 688
STATE HIGHWAY NO. 689
STATE HIGHWAY NO. 690
STATE HIGHWAY NO. 691
STATE HIGHWAY NO. 692
STATE HIGHWAY NO. 693
STATE HIGHWAY NO. 694
STATE HIGHWAY NO. 695
STATE HIGHWAY NO. 696
STATE HIGHWAY NO. 697
STATE HIGHWAY NO. 698
STATE HIGHWAY NO. 699
STATE HIGHWAY NO. 700
STATE HIGHWAY NO. 701
STATE HIGHWAY NO. 702
STATE HIGHWAY NO. 703
STATE HIGHWAY NO. 704
STATE HIGHWAY NO. 705
STATE HIGHWAY NO. 706
STATE HIGHWAY NO. 707
STATE HIGHWAY NO. 708
STATE HIGHWAY NO. 709
STATE HIGHWAY NO. 710
STATE HIGHWAY NO. 711
STATE HIGHWAY NO. 712
STATE HIGHWAY NO. 713
STATE HIGHWAY NO. 714
STATE HIGHWAY NO. 715
STATE HIGHWAY NO. 716
STATE HIGHWAY NO. 717
STATE HIGHWAY NO. 718
STATE HIGHWAY NO. 719
STATE HIGHWAY NO. 720
STATE HIGHWAY NO. 721
STATE HIGHWAY NO. 722
STATE HIGHWAY NO. 723
STATE HIGHWAY NO. 724
STATE HIGHWAY NO. 725
STATE HIGHWAY NO. 726
STATE HIGHWAY NO. 727
STATE HIGHWAY NO. 728
STATE HIGHWAY NO. 729
STATE HIGHWAY NO. 730
STATE HIGHWAY NO. 731
STATE HIGHWAY NO. 732
STATE HIGHWAY NO. 733
STATE HIGHWAY NO. 734
STATE HIGHWAY NO. 735
STATE HIGHWAY NO. 736
STATE HIGHWAY NO. 737
STATE HIGHWAY NO. 738
STATE HIGHWAY NO. 739
STATE HIGHWAY NO. 740
STATE HIGHWAY NO. 741
STATE HIGHWAY NO. 742
STATE HIGHWAY NO. 743
STATE HIGHWAY NO. 744
STATE HIGHWAY NO. 745
STATE HIGHWAY NO. 746
STATE HIGHWAY NO. 747
STATE HIGHWAY NO. 748
STATE HIGHWAY NO. 749
STATE HIGHWAY NO. 750
STATE HIGHWAY NO. 751
STATE HIGHWAY NO. 752
STATE HIGHWAY NO. 753
STATE HIGHWAY NO. 754
STATE HIGHWAY NO. 755
STATE HIGHWAY NO. 756
STATE HIGHWAY NO. 757
STATE HIGHWAY NO. 758
STATE HIGHWAY NO. 759
STATE HIGHWAY NO. 760
STATE HIGHWAY NO. 761
STATE HIGHWAY NO. 762
STATE HIGHWAY NO. 763
STATE HIGHWAY NO. 764
STATE HIGHWAY NO. 765
STATE HIGHWAY NO. 766
STATE HIGHWAY NO. 767
STATE HIGHWAY NO. 768
STATE HIGHWAY NO. 769
STATE HIGHWAY NO. 770
STATE HIGHWAY NO. 771
STATE HIGHWAY NO. 772
STATE HIGHWAY NO. 773
STATE HIGHWAY NO. 774
STATE HIGHWAY NO. 775
STATE HIGHWAY NO. 776
STATE HIGHWAY NO. 777
STATE HIGHWAY NO. 778
STATE HIGHWAY NO. 779
STATE HIGHWAY NO. 780
STATE HIGHWAY NO. 781
STATE HIGHWAY NO. 782
STATE HIGHWAY NO. 783
STATE HIGHWAY NO. 784
STATE HIGHWAY NO. 785
STATE HIGHWAY NO. 786
STATE HIGHWAY NO. 787
STATE HIGHWAY NO. 788
STATE HIGHWAY NO. 789
STATE HIGHWAY NO. 790
STATE HIGHWAY NO. 791
STATE HIGHWAY NO. 792
STATE HIGHWAY NO. 793
STATE HIGHWAY NO. 794
STATE HIGHWAY NO. 795
STATE HIGHWAY NO. 796
STATE HIGHWAY NO. 797
STATE HIGHWAY NO. 798
STATE HIGHWAY NO. 799
STATE HIGHWAY NO. 800
STATE HIGHWAY NO. 801
STATE HIGHWAY NO. 802
STATE HIGHWAY NO. 803
STATE HIGHWAY NO. 804
STATE HIGHWAY NO. 805
STATE HIGHWAY NO. 806
STATE HIGHWAY NO. 807
STATE HIGHWAY NO. 808
STATE HIGHWAY NO. 809
STATE HIGHWAY NO. 810
STATE HIGHWAY NO. 811
STATE HIGHWAY NO. 812
STATE HIGHWAY NO. 813
STATE HIGHWAY NO. 814
STATE HIGHWAY NO. 815
STATE HIGHWAY NO. 816
STATE HIGHWAY NO. 817
STATE HIGHWAY NO. 818
STATE HIGHWAY NO. 819
STATE HIGHWAY NO. 820
STATE HIGHWAY NO. 821
STATE HIGHWAY NO. 822
STATE HIGHWAY NO. 823
STATE HIGHWAY NO. 824
STATE HIGHWAY NO. 825
STATE HIGHWAY NO. 826
STATE HIGHWAY NO. 827
STATE HIGHWAY NO. 828
STATE HIGHWAY NO. 829
STATE HIGHWAY NO. 830
STATE HIGHWAY NO. 831
STATE HIGHWAY NO. 832
STATE HIGHWAY NO. 833
STATE HIGHWAY NO. 834
STATE HIGHWAY NO. 835
STATE HIGHWAY NO. 836
STATE HIGHWAY NO. 837
STATE HIGHWAY NO. 838
STATE HIGHWAY NO. 839
STATE HIGHWAY NO. 840
STATE HIGHWAY NO. 841
STATE HIGHWAY NO. 842
STATE HIGHWAY NO. 843
STATE HIGHWAY NO. 844
STATE HIGHWAY NO. 845
STATE HIGHWAY NO. 846
STATE HIGHWAY NO. 847
STATE HIGHWAY NO. 848
STATE HIGHWAY NO. 849
STATE HIGHWAY NO. 850
STATE HIGHWAY NO. 851
STATE HIGHWAY NO. 852
STATE HIGHWAY NO. 853
STATE HIGHWAY NO. 854
STATE HIGHWAY NO. 855
STATE HIGHWAY NO. 856
STATE HIGHWAY NO. 857
STATE HIGHWAY NO. 858
STATE HIGHWAY NO. 859
STATE HIGHWAY NO. 860
STATE HIGHWAY NO. 861
STATE HIGHWAY NO. 862
STATE HIGHWAY NO. 863
STATE HIGHWAY NO. 864
STATE HIGHWAY NO. 865
STATE HIGHWAY NO. 866
STATE HIGHWAY NO. 867
STATE HIGHWAY NO. 868
STATE HIGHWAY NO. 869
STATE HIGHWAY NO. 870
STATE HIGHWAY NO. 871
STATE HIGHWAY NO. 872
STATE HIGHWAY NO. 873
STATE HIGHWAY NO. 874
STATE HIGHWAY NO. 875
STATE HIGHWAY NO. 876
STATE HIGHWAY NO. 877
STATE HIGHWAY NO. 878
STATE HIGHWAY NO. 879
STATE HIGHWAY NO. 880
STATE HIGHWAY NO. 881
STATE HIGHWAY NO. 882
STATE HIGHWAY NO. 883
STATE HIGHWAY NO. 884
STATE HIGHWAY NO. 885
STATE HIGHWAY NO. 886
STATE HIGHWAY NO. 887
STATE HIGHWAY NO. 888
STATE HIGHWAY NO. 889
STATE HIGHWAY NO. 890
STATE HIGHWAY NO. 891
STATE HIGHWAY NO. 892
STATE HIGHWAY NO. 893
STATE HIGHWAY NO. 894
STATE HIGHWAY NO. 895
STATE HIGHWAY NO. 896
STATE HIGHWAY NO. 897
STATE HIGHWAY NO. 898
STATE HIGHWAY NO. 899
STATE HIGHWAY NO. 900
STATE HIGHWAY NO. 901
STATE HIGHWAY NO. 902
STATE HIGHWAY NO. 903
STATE HIGHWAY NO. 904
STATE HIGHWAY NO. 905
STATE HIGHWAY NO. 906
STATE HIGHWAY NO. 907
STATE HIGHWAY NO. 908
STATE HIGHWAY NO. 909
STATE HIGHWAY NO. 910
STATE HIGHWAY NO. 911
STATE HIGHWAY NO. 912
STATE HIGHWAY NO. 913
STATE HIGHWAY NO. 914
STATE HIGHWAY NO. 915
STATE HIGHWAY NO. 916
STATE HIGHWAY NO. 917
STATE HIGHWAY NO. 918
STATE HIGHWAY NO. 919
STATE HIGHWAY NO. 920
STATE HIGHWAY NO. 921
STATE HIGHWAY NO. 922
STATE HIGHWAY NO. 923
STATE HIGHWAY NO. 924
STATE HIGHWAY NO. 925
STATE HIGHWAY NO. 926
STATE HIGHWAY NO. 927
STATE HIGHWAY NO. 928
STATE HIGHWAY NO. 929
STATE HIGHWAY NO. 930
STATE HIGHWAY NO. 931
STATE HIGHWAY NO. 932
STATE HIGHWAY NO. 933
STATE HIGHWAY NO. 934
STATE HIGHWAY NO. 935
STATE HIGHWAY NO. 936
STATE HIGHWAY NO. 937
STATE HIGHWAY NO. 938
STATE HIGHWAY NO. 939
STATE HIGHWAY NO. 940
STATE HIGHWAY NO. 941
STATE HIGHWAY NO. 942
STATE HIGHWAY NO. 943
STATE HIGHWAY NO. 944
STATE HIGHWAY NO. 945
STATE HIGHWAY NO. 946
STATE HIGHWAY NO. 947
STATE HIGHWAY NO. 948
STATE HIGHWAY NO. 949
STATE HIGHWAY NO. 950
STATE HIGHWAY NO. 951
STATE HIGHWAY NO. 952
STATE HIGHWAY NO. 953
STATE HIGHWAY NO. 954
STATE HIGHWAY NO. 955
STATE HIGHWAY NO. 956
STATE HIGHWAY NO. 957
STATE HIGHWAY NO. 958
STATE HIGHWAY NO. 959
STATE HIGHWAY NO. 960
STATE HIGHWAY NO. 961
STATE HIGHWAY NO. 962
STATE HIGHWAY NO. 963
STATE HIGHWAY NO. 964
STATE HIGHWAY NO. 965
STATE HIGHWAY NO. 966
STATE HIGHWAY NO. 967
STATE HIGHWAY NO. 968
STATE HIGHWAY NO. 969
STATE HIGHWAY NO. 970
STATE HIGHWAY NO. 971
STATE HIGHWAY NO. 972
STATE HIGHWAY NO. 973
STATE HIGHWAY NO. 974
STATE HIGHWAY NO. 975
STATE HIGHWAY NO. 976
STATE HIGHWAY NO. 977
STATE HIGHWAY NO. 978
STATE HIGHWAY NO. 979
STATE HIGHWAY NO. 980
STATE HIGHWAY NO. 981
STATE HIGHWAY NO. 982
STATE HIGHWAY NO. 983
STATE HIGHWAY NO. 984
STATE HIGHWAY NO. 985
STATE HIGHWAY NO. 986
STATE HIGHWAY NO. 987
STATE HIGHWAY NO. 988
STATE HIGHWAY NO. 989
STATE HIGHWAY NO. 990
STATE HIGHWAY NO. 991
STATE HIGHWAY NO. 992
STATE HIGHWAY NO. 993
STATE HIGHWAY NO. 994
STATE HIGHWAY NO. 995
STATE HIGHWAY NO. 996
STATE HIGHWAY NO. 997
STATE HIGHWAY NO. 998
STATE HIGHWAY NO. 999
STATE HIGHWAY NO. 1000

ASHLAND

NEBRASKA

SECTIONS 1 & 2 — T. 12 N. — R. 9 E.

POP. 1,786

DRAWN 4-14-39

SCALE 1" = 400'

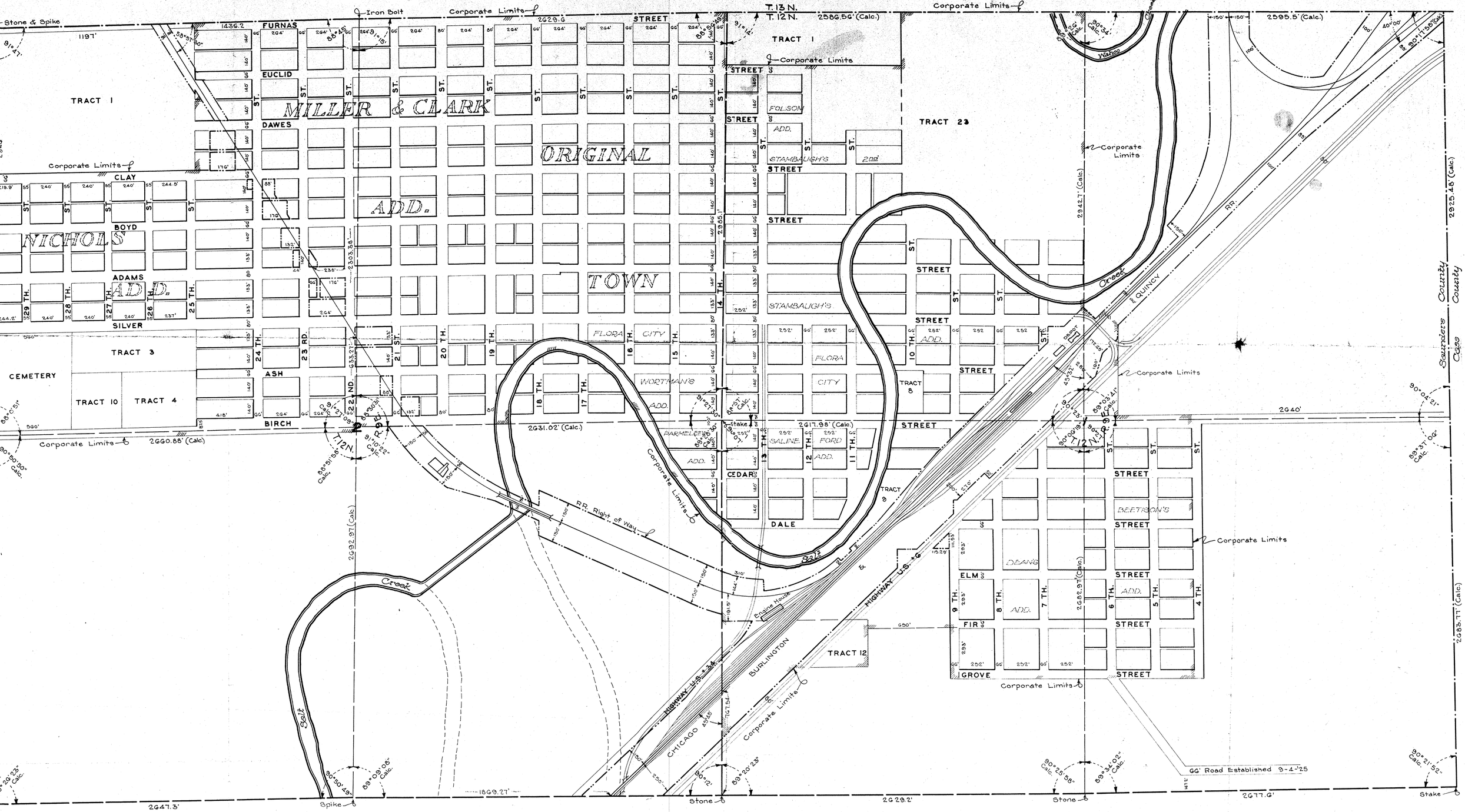

MAP OF
ASHLAND

Tract 1 30 Ac.

Tract 5 12.00 Ac

Tract 4 1.44 Ac

Tract 7 9

Tract 6 15.00 Ac

Tract 9 14.34 Ac

Tract 3 38.00 Ac

Tract 4 7.00 Ac

ASHLAND CEMETERY

Tract 5 5.41 Ac

Tract 8 86.41 Ac

Tract 6 53.28 Ac

Tract 9 4.90 Ac

Tract 10 2.89 Ac

Tract 11 1 Ac

Tract 12 3.00 Ac

Tract 13 41.30 Ac

Tract 14 15.00 Ac

Tract 15 7.10 Ac

Tract 17 38.70 Ac

Tract 3 20.00 Ac

Tract 5 32.00 Ac

Tract 4 20.00 Ac

Tract 18 20.00 Ac

Tract 19 20.00 Ac

40 Ac.

MILLER ADDITION

CLARKS ADDITION

GRANT

FLORA

FOLSOMS ADDITION

NICHOLS ADDITION

STAMBAUGHS ADDITION

HIGH ADDITION

SCHOOL

PUBLIC SQUARE

CITY

DEY

WORTMANS ADDITION

PARKERS

SALLY

DEANS RESIDENCE LOT

DEANS ADDITION

SOUIX ADDITION

BEERSONS ADDITION

WOOD ADDITION

PRAY

FORD

ELM ST

OAK ST

VINE ST

FIRST ST

SECOND ST

THIRD ST

FOURTH ST

FIFTH ST

SIXTH ST

SEVENTH ST

EIGHTH ST

NINTH ST

TENTH ST

ELEVENTH ST

TWELFTH ST

THIRTEENTH ST

FOURTEENTH ST

19TH ST

16TH ST

Stone

Hydrants

Gate

Bear Creek

South Fork Bear Creek

B & M R.R. DEPOT GROUNDS

To Phoenix

To Mattsonburg

COMPILED FROM
RECORDS AND PERSONAL SURVEYS
BY
W.W.ALT C.E.

For description of Tract. see Tract Book
June 1890

Traced by
R.H. Oliver May 1st 1903

Water Mains
Pumping Station
Stand Pipe
Hydrants
Gate
Proposed Lines

Traced By
R.H. Oliver
May 1903

Water Mains
Pumping Station
Stand Pipe
Hydrants
Gates
Proposed Lines

ASHLAND

NEBRASKA

SECTIONS 1 & 2 -- T. 12 N. — R. 9 E.

POP. 1,786

DRAWN 4-14-39

SCALE 1" = 500'

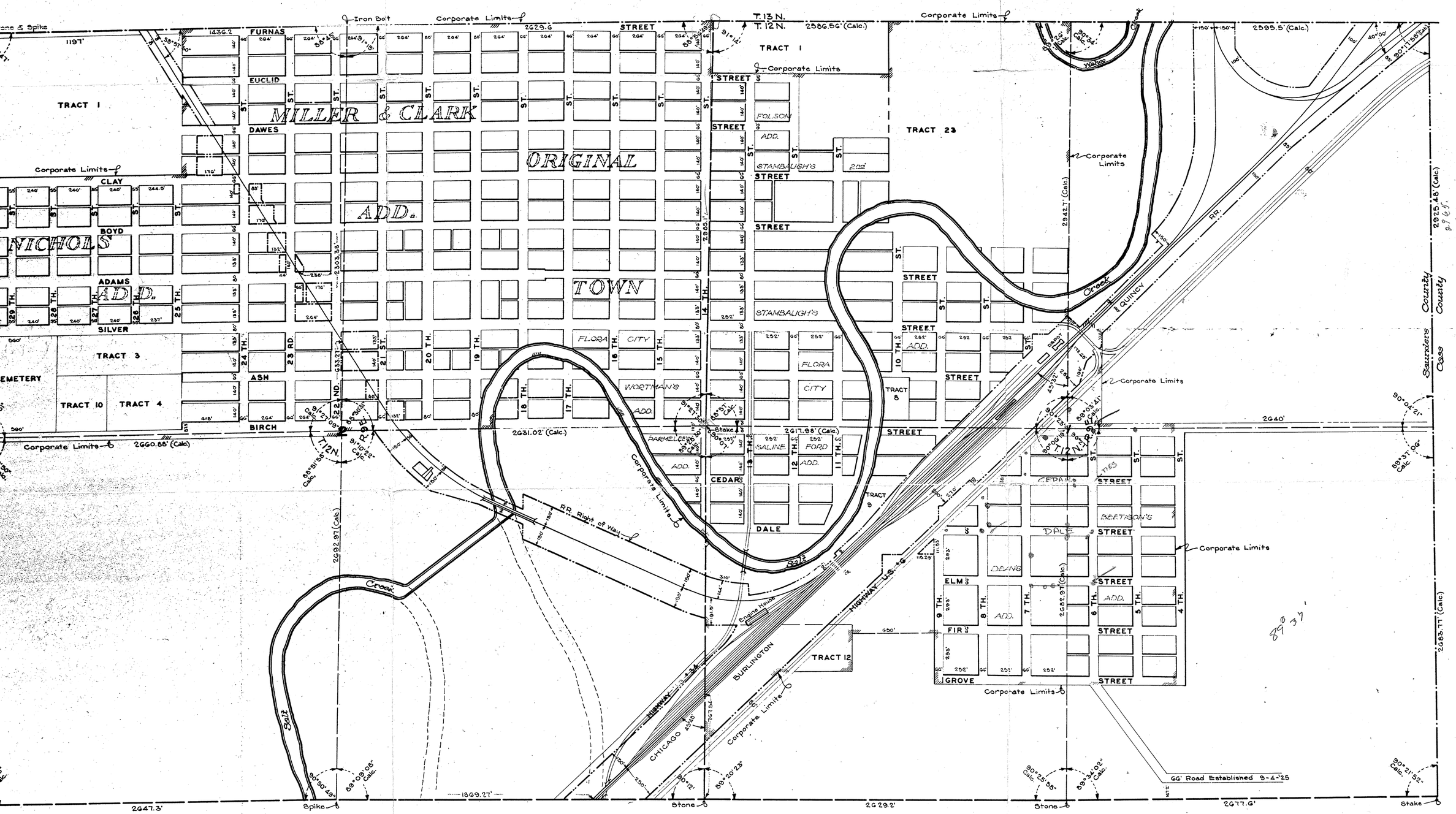

MATCH WITH 45239 IT

3RD STANDARD PARALLEL — T.13N. — T.12N.

ASHLAND
STATION 1611+00

SUNDERS CO.

CASS CO.

MATCH WITH 44035 IT

ASHLAND
44035

Scale 1"=400'

MATCH WITH 44851

pike 1173' Public Road Xing +92.7 68+94.4 Iron bolt T. 13 N. Hwy. Nebr. #66

ST. T. 12 N.

1197' 1436.2' 2629.6' 1204

FURNAS

KENDEL DRIVE

MELRAE ROAD

HEIGHTS ADD.

EUCLID

DAWES

MILLER & CLARK ORIGINAL

CLAY

BOYD ADD.

ADAMS

SILVER

ASH

BIRCH

FLORA CITY HILL

TOWN

FARMERS ADD.

CEDAR

TRACT 3

TRACT 10

TRACT 4

MAP 1+27.8 56+25.8 CIP Water Line ASHLAND Mar. 1975 2x1 E-136

Corporate Limit

SALT CREEK

T. 12 N. R. 9 E.

2660.88' Calc.

2631.02' Calc.

2647.0'

1659.27'

1658.4' Q.U. (C.P.S. 1991)

Scale 1" = 400'

MATCH WITH 44036

ASHLAND, NEB. 44035

(See 44035½)

SALT CREEK

1658+01.1 (CFS 1931)
9+10 - 36.19 - 12'x10'-163' Conc. Culv.

TRACT 2

OLD CHANNEL

4+44.2 Sig. Br.

1660

150'

1670+00

1670

1680

1690

1700

1710

ROAD

Westbound

Eastbound

Fenced

Road Deeded by

+41.5 32'x2' Inst. case
6+31.1 Signal Br.

8+10.7

8+50.2

1819

SALT CREEK

John Peterson Dike 7± high
4 Top 7± high
Pl. Sw.

11561

Battery Well

1591 Battery Well 16.5'L.

132.8 80.75 358.50' Stone

116'36" Conc. Pipe

5'x6.5'x34' Conc. Culv.
5'x6.5'x5'1' Stone Arch

10'x10'-51' Conc. Culv.

Permanent release granted 1943 from flood damages and from maintaining private crossing in north half Sec.11 north of Highway U.S.6.

1686+02 (Orig. line) 1798'

T.12N. R.9E.

37

+85

P.C. 1698+95.13
0°46' C.

P.S. 1695+75.13
Δ=1°13.6'

14.2' Fenced

Δ 6°35.8' I.D. 9°03'
E.C. 1707+35.57

14.2' Δ 1°13.6'
P.T. 1710+75.57

+64.8 Battery Well

5'x2.3 W. Yard Limit 11.6'L.

1720

City of Lincoln 36" C.I.P. Water Line

HIGHWAY U.S. 6

24' Black Top Paving

1720 Cont. 10-13-31

Main Track Abandoned 1918

1696+93 (Orig. line)

70.5'

40'

SAUNDERS COUNTY
CASS COUNTY

Scale 1" = 400'
HDP 1-22-41

44036

SAUNDERS COUNTY
CASS COUNTY

(See 44036½)

Stone

950.2'

1730+02

359.6'

Stone

53° 21'

100'

100'

Sold Q.C.D.
dated 10-17-49

Const. 1938

Ditch

Main line abandoned 1918

Ballwall 11.5±

36" x 36" Conc. Pipe

44+59

1745+90.9

38=37.97

1750

1750

18" x 36" Pipe Culv.

54+13

1752+17.6 = 1754+00 (Orig. line)

1760

12' x 8' x 34' Conc. Box Culv.

15

T. 12 N. R. 9 E.

100'

50'

Public Road Overpass Br 38.15

1770

50'

U.S. 6 HIGHWAY

Eastbound

Eastbound

1768+46

1780

42°

City of Lincoln 36" CIP Water Line Const 1973-74

Private Road Xing #17

1790

50'

53° 24'

SUBWAY 38.77
94+70-18'x13'-43.6 Skew
V.C.I. 13' Paved

1795+25

Scale 1" = 400'

5+47.3 ℄ Signal Br 38.77

(See 44037¼)

44037

T 12 N. R 10 E.

PLATTE RIVER

Lot 5

Lot 4

Lot 3

Lot 2

Lot 1

280

290

Base 1950

Bank Line J 52.45

Bank Line 1950

Scale 1"=100'

T 12 N. R 10 E.

MATCH WITH 44034

SAUNDERS CO
CASS CO

T. 13 N.
T. 12 N.

1508+09
Co. Surveyor's Corner
Stake & County Post

Ditch opened by
Company dragline 1943
5+42 Batt. Well 11.6 L.

75'
75'
50'

1500

1497+53

4'x5' Rail Top Stone Culvert, +73.2
33.41

50'

(See 44037)

75'
50'

3+93.3

#33.30 24'-36" C.I.P.

1490+85.5

1382'

6

T. 12 N. R. 10 E.

Scale 1"=400'

44033

55+30 (R.O.W. Book)

13.8

Fenced

Asbuilt 9 4 Light Flasher-Bell Conte 12-4 Flasher-Wigrate 12-7 Rt. 43+50.2 +28.0R Private Xing State of Nebraska 43+00

City of Lincoln 54"-13,200v Overhead Power Cable Over Xing 10+37.54 Power Pole 3188

Lincoln T.& T. Co. U.G. Xing 20,400v. 20K 3480 & 30 Pr. Co. Cable 43+74.5 E. Edge Last House E/S

Fence (Rod Mk.)

24' Conc. Paving

Rip Rap 1948 AFE 37047

Reinf. rod 83.6' W. of E. ftk & under fence wire

Ditch 10' bottom 30' top 5' deep

21+31 (R.O.W. Book)

Reinf. rod 4.2' S. of E. & W. fence

1298'±

560'±

670.75'

13+10 (R.O.W. Book)

31

T. 13 N. R. 10 E.

sandstone W. Gate Post

and line notes in S.W.¼ by Saunders Cty Engr. 1931 except where noted.

46

Rip Rap 1948 AFE 37047

BR. 34.14 HIGHWAY OVER XING 25' Steel & Conc.

CREEK

Fence

34

Channel - 100' base

SALT

1530

1540

1550

1560

1520

1510

Waste Bank

Corner fence Post 12.3' E. of land line.

Reinf. rod 1.2' S. of E. & W. fence

1298'±

560'±

670.75'

13+10 (R.O.W. Book)

sandstone W. Gate Post

and line notes in S.W.¼ by Saunders Cty Engr. 1931 except where noted.

46

Rip Rap 1948 AFE 37047

BR. 34.14 HIGHWAY OVER XING 25' Steel & Conc.

CREEK

Fence

34

Channel - 100' base

SALT

1530

1540

1550

1560

1520

1510

Waste Bank

Corner fence Post 12.3' E. of land line.

T. 13 N. R. 10 E.

Pipes set by State Hiway

Conc. C/P 34.46 A

Conc. Culv. 33.70

Fenced

Stone 6' W. of 8" Conc. Corner fence post Reinf. rod 6.4' out from and on north side of stone

SAUNDERS CO. T. 13 N.

CASS CO. T. 12 N.

Stone under P.P. Tie 44033.4' (See 44033.4')

Scale 1" = 400

MATCH WITH 44039

44034

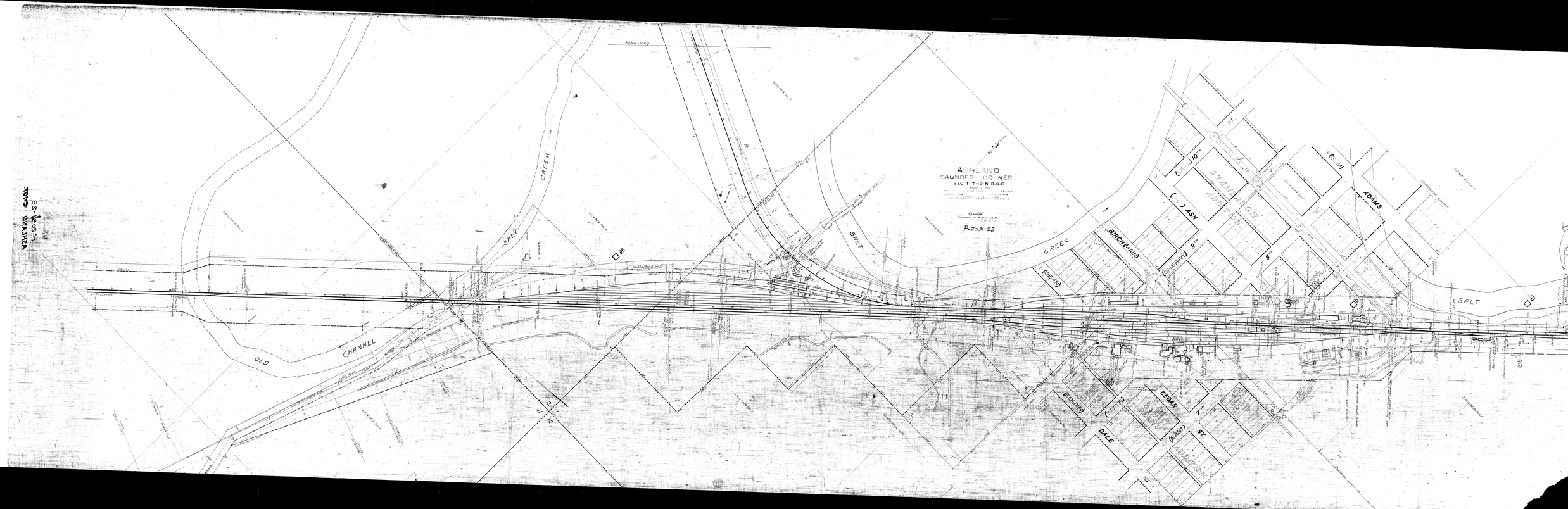
ASHLAND
SAUNDERS CO. NEB.
SEC 1 T-12-N R-9-E
P-2031-23
SALT CREEK
OLD CHANNEL
BIRCH (MAIN)
(DEAN)
(CHERRY)
(ASH)
(ELM)
ADAMS
STAMPER ADDITION
CEDAR ST.
(SOUTH)
(STATE)
(EAST)
DALE
ADDITION
Public Road
Match Line
36
11
12
7
8
9
10
11
12
ASHLAND SHEET
S-3-E
S-3-E

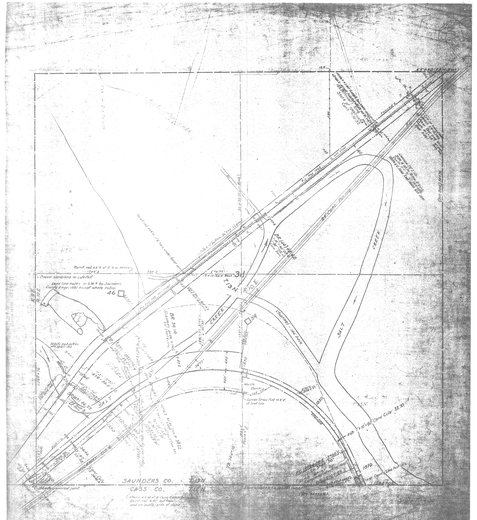
SAUNDERS CO.
CASS CO.
SALT CREEK

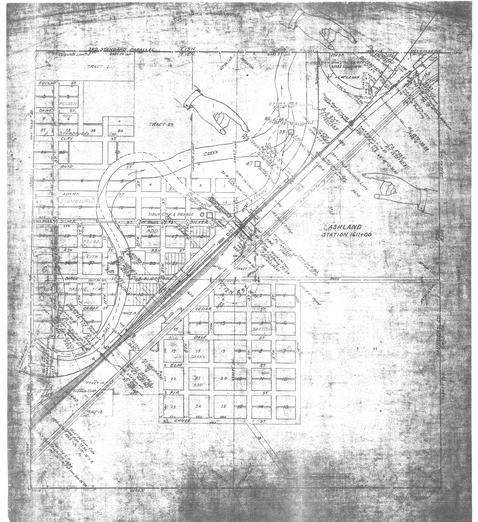
ASHLAND
STATION

MILLER & CLARK
ORIGINAL
ADD.
NICHOLS
ADD.
TOWN
SALT CREEK

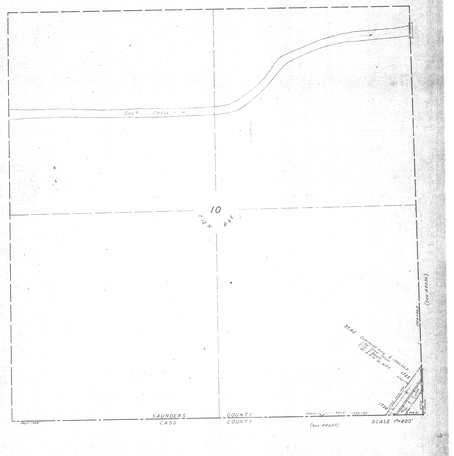
SALT CREEK
10
SAUNDERS
CASS
COUNTY
COUNTY
SCALE 1"=400'

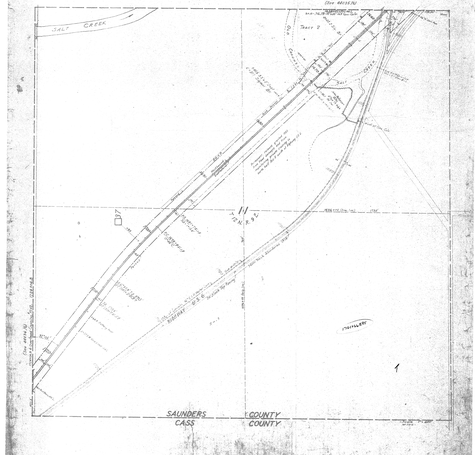
SALT CREEK
11
SAUNDERS
CASS
COUNTY
COUNTY