Survey

Records

Book: 1

Page: 1-293

Sec 1		2
Sec 2		2
Survey Ac #1		
Sec 9		2
Sec 10		2
Sec 11 P-62	Vol-2	2
Sec 12		9
Sec 14		3
Sec 15		2
Sec 16 - P-136	Vol-2	
Sec 17 - P-127-182-205	Vol-2	
Sec 22 - P-224	Vol-2	2
Sec 28		7
Sec 29		1
Sec 30		15
Sec 31		1
Sec 32		1
Sec 33		7
Sec 34 - P-225	Vol-2	7

Town [illegible]		Vol 7 Page	Town 3 Range 26		
1		284			
2					
3			Sec 3 - P - 213	Vol-2	
4		287	Sec 4 - P - 241	Vol-2	
Sec 5 - P - 226	Vol-2				
Sec 6 - P - 226	Vol-2				
Sec 7 P - 226	Vol-2				
Sec 8 - P - 198-226	Vol-2	198	Sec 8 - P - 10	Vol-2	
9		278	sec 9		2[illegible]
10		288			
11			sec 11		237
12					
13			sec 13		
14		284	sec 14		
Sec - 15 - P - 196	Vol-2	196	sec 15		
16			sec 16		2[illegible]
Sec 17 - P - 227	Vol-2	68	sec 17		
Sec 18 - P - 227	Vol-2		sec 18		
Sec 19 - P - 227-259	Vol-2				
Sec 20 - P - 116-204-258-259	Vol-2	290	sec 20		
Sec 21 - P - 259	Vol-2	279	sec 21		25[illegible]
22		280	sec 22		
sec 23		285	sec 23		24[illegible]
24		282	sec 24		
sec 25		283 24			
26		281	sec 26		
27		284	sec 27		
28			sec 28		25[illegible]
Sec 29 - P - 124-151-18[illegible]	Vol-2		Sec 29 - P -		25[illegible]
Sec 30 - P - 180	Vol-2				
Sec 31 - P - 257	Vol-2				
Sec 32 - P - 125-181	Vol-2		sec 32		
33			sec 33		
34			sec 34		255
sec 35	240	23			

T. 4 Rang 26	Vol-1 Page	Town 1 Range 27	Page
Sec 1 P-90-96-218 Vol-2	182		
Sec 2 P-90-96 Vol-2	183		
Sec 3	184		
Sec 4	185		
Sec 5	186	Sec 5 P-82 Vol-2	
Sec 6	187	Sec 6 P-231 P-82 Vol-2	
Sec 7	188	Sec 7 P-244 P-82 Vol-2	
Sec 8	189	Sec 8 P-82 Vol-2	
Sec 9	190	Sec 9	
Sec 10	191	Sec 10	
Sec 11 P-90-96 Vol-2	192	Sec 11 P-223 Vol-2	
Sec 12 P-90-96 Vol-2	193 82		
Sec 13 P-90-96 Vol-2	194 81		
Sec 14 P-90 Vol-2	195 83		
Sec 15	196	Sec 15 P-237 Vol-2	34
Sec 17	197	Sec 17 P-266 Vol-2	
18 P-190 Vol-2	198-199	Sec 18 P-216 238 85-84-203 Vol-2	4 & 5
19 P-190 Vol-2		Sec 19 P-72-238 Vol-2	
Sec 20	200	Sec 20 P-73-202-228 Vol-2	
Sec 21	201		
Sec 22	202 86	Sec 22 P-164 Vol-2	
Sec 23 P-90 Vol-2	203 84	Sec 23 P-154 Vol-2	
Sec 24 P-84-90-93-96 Vol-2		Sec 24	
Sec 25 P-90-96 Vol-2	205 79		
Sec 26 P-90 Vol-2	204 85	Sec 26 P-153 Vol-2	
Sec 27	206 87	Sec 27 P-187 Vol-2	
Sec 28			
Sec 29	207	Sec 29 P-70 Vol-2	
Sec 30	209	Sec 30 P-71 Vol-2	
Sec 31		Sec 31	
Sec 32	208	Sec 32	
Sec 33		Sec 33 P-176 Vol-2	
Sec 34 P-212 Vol-2		Sec 34 P-176 Vol-2	
Sec 35 P-60 Vol-2	210	Sec 35 P-152-176 Vol-2	
Sec 36		Sec 36 P-176 Vol-2	

Town 2 Range 27		Page Vol 1	Town 3 Range 27	
			Sec 3 - P 285	Vol 2
Sec 4 - P 148	Vol 2		Sec 4 - P 13-284	Vol 2
Sec 5		90		
Sec 6 - P 59	Vol 2		Sec 6 - P 99-243	Vol 2
			Sec 7 - P 240 - P 37-264	Vol 2 - 229
Sec 8		89		
Sec 9 - P 149	Vol 2			
Sec 11 - P 122	Vol 2			
Sec 12 - P 219	Vol 2		Sec 12 ~~P 258-248~~	Vol 2
Sec 13 - P 218-234	Vol 2		Sec 13 - P 246	Vol 2
Sec 14 - P 119-234	Vol 2		Sec 14 - P 247	
			Sec 16	
Sec 17		88	Sec 17	113
			Sec 18 - P 281 - P 41-56	Vol 2
Sec 19		116	Sec 19 - P 40	Vol 2
			21	
			22	
Sec 23 - P 234	Vol 2		23	
Sec 24 - P 220-234	Vol 2		Sec 24	
Sec 26 P 221	Vol 2			
Sec 27 - P 129	Vol 2			
Sec 28 - P 129	Vol 2		Sec 28	
Sec 29 P 129	Vol 2		Sec 29	119
			Sec 30	
Sec 31 - P 230	Vol 2		Sec 31 - P 243	Vol 2
Sec 32 - P 129	Vol 2		Sec 32	
Sec 33 P 129	Vol 2		Sec 33	
Sec 34 P 129	Vol 2			

Town 4

Sec 1 -
Sec 3
Sec 4
Sec 5
Sec 6
Sec 7
Sec 10
Sec 11
Sec 12
Sec 13
Sec 14
Sec
Sec
Sec
Sec
Sec
Sec 30 - P
Sec
Sec
Sec
Sec 36 - P

Town 4 Range 27	Page Vol 1	Town 4 Range 28	Page Vol 2
Sec 1 - P-39-298 Vol 2		Sec 1 - P-168 Vol 2	5
		Sec 2 - P-167 Vol 2	5
Sec 3	12	Sec 3 - P-172 Vol 2	
Sec 4	14	Sec 4 - P-173 Vol 2	5
Sec 5	67		
Sec 6	64		
Sec 7	65		
		Sec 9 - P-168 Vol 2	5
Sec 10 - Page 297 Vol 2	13		
Sec 11	14	Sec 11	4
Sec 12 - P-38-298 Vol 2		Sec 12 Page 58 Vol 2	5
Sec 13 P-298 Vol 2		Sec 13	4
Sec 14	15	Sec 14	4
		Sec 15 - P-192 Vol 2	19
Sec 18	66		
Sec 19	40	Sec 19 - D-19 P-91 Vol 2	19
		Sec 20	60
Sec 21	39		
Sec 22	226	Sec 22 - P-162 Vol 2	5
Sec 23	225	Sec 23	4
Sec 24 - P-298 Vol 2		Sec 24	4
		Sec 25	4
Sec 26	111		
Sec 27	36	Sec 27 - P-170 Vol 2	5
Sec 28	38		
Sec 29	41	Sec 29 - P-140-163-183 Vol 2	
Sec 30 - P-155 Vol 2		Sec 30 - P-92-139-188-230 Vol 2	
		Sec 31 - P-112-137-171-197 Vol 2	19
Sec 32	42	Sec 32 - P-128-171-183 Vol 2	1
Sec 33	37	Sec 33 - P-171 Vol 2	
Sec 34	35	Sec 34 - P-171-217 Vol 2	
Sec 35	112	Sec 35 - P-171 Vol 2	
Sec 36 - P-120 Vol 2		Sec 36 - P-171 Vol 2	

Town 2 Range 28		Vol-1 Page
Sec 1		108
Sec 2 - P-215	Vol-2	121
Sec 3 - P-145	Vol-2	
Sec 4 - P-144	Vol-2	
Sec 5 - P-69	Vol-2	
Sec 6		138
Sec 9 - P-175	Vol-2	
Sec 10 - P-191	Vol-2	191
Sec 12		109
Sec 13	120	110 115
Sec 14		118
Sec 16		110
Sec 18 - P-161	Vol-2	143
Sec 19 - P-158	Vol-2	
Sec 20 - P-160	Vol-2	
Sec 21 - P-183	Vol-2	188
Sec 23		164
Sec 26		165
Sec 30 - P-158	Vol-2	
Sec 31 - P-156	Vol-2	
Sec 32 - P-157	Vol-2	
Sec 34 - P-184	Vol-2	
Sec 35 - P-166	Vol-2	

Town 3 Range 28		Vol
Sec 1		
Sec 2 P-33	Vol-2	
Sec 3 P-3	Vol-2	
Sec 4 P-4	Vol-2	
Sec 5		
Sec 6		
Sec 8		
Sec 9 - P-274	Vol-2	
Sec 11 - P-295	Vol-2	
Sec 12 - P-179-278	Vol-2	
Sec 13 P-100	Vol-2	
Sec 15		
Sec 16 P-19-20-177	Vol-2	
Sec 17 P-20-128-177	Vol-2	
Sec 20 - P-177	Vol-2	
Sec 21 - P-177	Vol-2	
Sec 23 P-55	Vol-2	
Sec 28		
Sec 29		
Sec 32		

Town 4 Range 28		Vol-1 Page	Town 4 Range 29		Vol-1 Page
Sec 1 - P-81	Vol 2	272			
Sec 2 - P-170	Vol-2	178	Sec 2 - P-13	Vol-2	
Sec 3		181			
			Sec 4 - P-270	Vol-2	
Sec 5 - P-88	Vol-2				
			Sec 6 P-298	Vol-2	166
Sec 7 - P-42	Vol-2		Sec 7 P-22-298	Vol-2	3
Sec 8 - P-89	Vol-2				
Sec 10 -		180	Sec 10 P-14	Vol-2	
Sec 11 - P-171	Vol-2		Sec 11 P-14	Vol-2	
Sec 12 - P-168	Vol-2		Sec 12 - P-150	Vol-2	
Sec 14 - P-172	Vol-2	176 172	Sec 14 P-14	Vol-2	
Sec 15		179	Sec 15 P-14	Vol-2	
Sec 17 - P-12 - Vol-2.			Sec 17		211
			Sec 18 P-22-298	Vol-2	265
			Sec 19 - P-200 - 298	Vol-2	~~200~~ 266
Sec 20 - P-12	Vol-2		Sec 20		212
			Sec 21		267
Sec 22 - P-260	Vol-2	178	Sec 22 - P-199 -	Vol-2	268
Sec 23 - P-195-260	Vol-2	179 193	23		269
Sec 24		80	24		270
Sec 25 - P-194	Vol-2	137	Sec 25 - P-174-267	Vol-2	7
Sec 26 - P-260	Vol-2	179	Sec 26 - P-272	Vol-2	271
Sec 27 - P-115-260	Vol-2	177	Sec 27 - P-32	Vol-2	
			Sec 29 P-23	Vol-2	213
			Sec 30 P-23	Vol-2	
			Sec 33		122
			Sec 34 - P-201	Vol-2	201
Sec 35 - P-		175			
Sec 36		136	Sec 36 - P-186	Vol-2	

Town 2 Range 29		Town 3 Range 29	
		Sec 1 - P-76 Vol-2	
Sec 5 P-57-242 Vol-2		Sec 5 - P-132 Vol-2	
Sec 6	221		
Sec 7	222		
Sec 12	139		
Sec 13	142		
15	119		
Sec 17	148	Sec 17 - P-77 Vol-2	
Sec 18 - P-83 Vol-2		Sec 18	214 140
		Sec 19 - P-11-64-75 Vol-2	
Sec 20	149		
Sec 21 ~~267~~	150		
22 P-63 Vol-2	~~268~~		
Sec 23	264	Sec 23	3
Sec 24	262	Sec 24	3
Sec 25	261	Sec 25	9
Sec 26	263	Sec 26	
Sec 27 P-8 Vol-2		Sec 27 - 211 Vol-2	
Sec 28	151	Sec 28	2
Sec 29 P-6 Vol-2	152	Sec 29 - P-133-209 Vol-2	
		Sec 30 - P-294 Vol-2	2
Sec 30 P-7 Vol-2			
Sec 31	167	Sec 32	2
		Sec 33 - P-101 Vol-2	
Sec 33 - Page 5 - Vol-2 " 273			
Sec 34 P-9 Vol-2		Sec 35 - P-131 Vol-2	
		Sec 36	9

Town 4 Range 29

Sec 1 - P-34 Vol-2
Sec 2 - P-35 Vol-2
Sec 3 145
Sec 9 - P-188 Vol-2
Sec 12 - P-36 Vol-2
Sec 13 - P-26 Vol-2
Sec 15 - 144
Sec 16 - P-188 Vol-2
Sec 23 - P-78-78 Vol-2 91
Sec 24 - P-78 Vol-2
Sec 25 - P-78 Vol-2
Sec 26 - P-78 Vol-2
Sec 27 - P-114-232 Vol-2
Sec 28 - P-123 Vol-2
Sec 29 - P-121 Vol-2
Sec 30 - P-43 Vol-2
Sec 31 - P-44 Vol-2
Sec 32 232
Sec 33 - P-115 Vol-2
Sec 34 - P-114 Vol-2

Town 1 Range 30

Sec 1 - P-21 Vol-2
Sec 2 - P-21-66 Vol-2
Sec 3 - P-65 Vol-2
Sec 4 - P-18 Vol-2
Sec 5 - P-18 Vol-2
Sec 8 - P-18 Vol-2
Sec 9 - P-18 Vol-2
Sec 10 - P-30 Vol-2
Sec 11 - P-21-67 Vol-2 219
Sec 12 - P-21-67 Vol-2
Sec 13 - P-67 Vol-2
Sec 14 - P-67 Vol-2
Sec 15 - P-30-143 Vol-2
Sec 16 - P-143 Vol-2
Sec 21 - P-143 Vol-2
Sec 22 - P-143 Vol-2
Sec 26 - P-147 Vol-2
Sec 34 - P-245 Vol-2
Sec 35 - P-146 Vol-2

Town 2 Range 30

Sec 1 - P 130-250		Vol 2	
Sec 2			153
Sec 3			154
Sec 4	P 51 -	Vol 2	
Sec 5	P 50	Vol 2	
Sec 6	P 49 -	Vol 2	
Sec 7 - P 255-276		Vol 2	
Sec 10			155
Sec 11			156
Sec 12 - P 275			291 117
Sec 14 - P 208 -		Vol 2	240
Sec 15 - P 214 -		Vol 2	276 125
Sec 19 - P 271		Vol 2	
Sec 20 - P 271		Vol 2	
22			274
Sec 23			241
Sec 24			105
Sec 25			106
Sec 26			242
27			275
28			274
Sec 30 - P 271		Vol 2	
Sec 31 - P 271		Vol 2	
Sec 36			107

Town 3 Range 30

Sec 1	P 25-106	Vol 2	
Sec 2	P 25-111	Vol 2	
Sec 3	P 68-74-98	Vol 2	
Sec 4	P 68	Vol 2	
Sec 5	P 107-117	Vol 2	
Sec 6	P 46-118	Vol 2	
Sec 7	P 45	Vol 2	
Sec 9	P 68	Vol 2	
Sec 10	P 68-110 -	Vol 2	
Sec 11	P 25-54	Vol 2	
Sec 12	P 222-24-25-54	Vol 2	
Sec 13	P 28-54-223	Vol 2	
Sec 14	P 31-54	Vol 2	
Sec 15			
Sec 16	P 109	Vol 2	
Sec 17	P 269	Vol 2	
Sec 20	P 178	Vol 2	
Sec 21			
Sec 22	P 206-53	Vol 2	
Sec 23	P 108	Vol 2	
Sec 24	P 80	Vol 2	
Sec 26			
Sec 27	P 207	Vol 2	
Sec 29	P 97-178	Vol 2	
Sec 30	P 256 - P 27	Vol 2	
		Vol 2	
Sec 33	P 296	Vol 2	
34			
Sec 35	P 165-210	Vol 2	
Sec 36	250 P 86-95	Vol 2	

Town 4 Range 50

Sec 3 - P-146	Vol-2	
Sec 4 - P-142	Vol-2	
Sec 5 - P-17-282	Vol-2	
Sec 6		141
Sec 8 P-16	Vol-2.	
Sec 9 P-16	Vol-2.	
Sec 14 P-104	Vol-2	
Sec 15 - P-103	Vol-2	
Sec 16 P-16	Vol-2	
Sec 17 P-16	Vol-2.	
Sec 18		292
Sec 19 - P-135	Vol-2	
Sec 20 P. 102	Vol 2	
Sec 21 - P-52	Vol-2	
Sec 23 - P-105	Vol-2	
Sec 24		161
Sec 29 - P-48	Vol-2	
Sec 32 - P-47-293	Vol-2	

Sup

Sec

Sec

Sec

Index to Vol 2

Twp 1 R 26	Page	Twp 2 R 26	Page
		1	
		2	
		3	
		4	
		5	
		6	
		7	
		8	198
		9	
		10	
Sec 11	62	11	
		12	
		13	
		14	
		15	196
16	134	16	
Sec 17	205 129	17	
		18	
		19	259
		20 Sec 20	204 116
		21	259
		22	
		23	
		24	
		25	
		26	
		27	
		28	
Sec 29	87	Sec 29, Sec 29	151
		30	
		31	257
		Sec 32	125
		33	
		34	
		35	
		36	

Vol 2

T 3 R 26	Page	T 4 R 26	Page
Sec 8	10	Sec 1 (Page 90)	268
		Sec 2 (P 90)	
	213		
		Sec 11 (P 90)	
		" 12 (P 90)	
		" 13 (P 90)	
		" 14	
		Sec 23 (Page 90) (P 93)	92
		Sec 24 - 24 - 24 (P 90)	64
		" 25 (P 90)	
		" 26	
		Sec 34	212
		Sec 35	60
		Sec 36	61

Vol 2

Page	T-1 R-27	Page	T-2 R-27	Page
268				
			Sec 4	148
	Secs 5-6, 7 & 8	82		
			Sec 6	59
			Sec 9	149
			Sec 11	122
			Sec 12	219
			Sec 14	119
		266		
	8 Pg 216	203		
	9 Sec 19 P85 19 P94 19	85-94 72		
	20 " 20 73 &	202		
	Sec 22	164		
	Sec 23	154		
			Sec 24	220
			Sec 25	221
	Sec 26	153		
		187	Pond 306 Secs 27-28-29 & 32-33 & 34	129
			Sec 27	218
	Sec 29	70		
	" 30	71		
212	Sec 35	152		
60	Base line 36-35-34 & 33	176		
61				

Vol 2

	J 3 R 27	Page	J 4 R 27	Pa	J
1			1	39	Sec 1
2					Sec 2
3					3
4	4	13			4
5					
6	Sec 6	99			
7	7	269-265 37			
8					
9					Sec 9
10					
11					
12	12	58	12	3	
13					3
14					4
15					5
16					6
17					7
18	18.18.	41,56			8
19	19	40			9 Sec 19
20					0
21					1
22					2 Sec
23					3
24					4
25					5
26					6
27					7, 27,
28					8
29					9 Sec
30			Sec 30	15	0 Sec
31					1 Sec
32					2
33					33
34					4 Pg
35					5
36			Sec 36	12	Ban 36, 36.3

T. 1 R. 28	Vol 2 Page	T. 2 R. 28	Page
Sec 1	168	1	
Sec 2	167	2 Pg. 215	
3	172	Sec 3	145
4	173	Sec 4	144
		" 5	69
		6	
		7	
		8	
Sec 9	169	9	175
		10	
		11	
		12	
3		13	
4		14	
5		15	
6		16	
7		17	
8		Sec 18	161
9 Sec 19	195 91	Sec 19	159
0		" 20	160
1		21	199
2 Sec 22	162	22	
3		23	
4		24	
5		25	
6		26	
7, 27	170	27	
8		28	
9 Sec 29, 29	140 153	29	
0 Sec 30 30	139 92	Sec 30	158
1 Sec 31 31	197 137 112	Sec 31	156
2 " 32	138	" 32	157
3		33	
4 Pg. 217		34	
5		Sec 35	166
6 Sec 36, 35-34, 33-32 + 31	171	36	

	J-3-R-28	vol 2 page	J-4-R-28	Reg	J-
				81	
1			sec 1		
2	2	33			2
3	3	3			
4	4	4		88	
5			sec 5		
6				42	7
7			7	89	
8			sec 8		
9					10
10					11
11					Sec 1
12	12, 12,	1179			
13	sec 13	100			
14					15
15					
16	16-16-	19-20		12	
17	sec 17	128	17		18
18					
19	Bridge Road	177	20	12	
20	20, 21, 17 & 16,				
21					
22					
23	23	5-5-			
24				194	26
25			25		
26				115	27
27			sec 27		
28					
29					
30					
31					
32					
33					
34					
35					
36					

Page	J—1—R—29	Vol 2 Page	J—2—R—29	Page
81 29				
	2	15		
		246		
88			5	57
42	7	22		
89				
	10	14		
	11	14		
	Su 12	150		
	15	14		
12				
	18	22	Su 18	83
		200		
12				
		199	22	63
194	26	267 174		
		272		
115	27	32	27	8
			29	6
			30	7
			33	273 5
		201	34	9
		186		

	J-3-R-29	Vol 2 Page	J-4-R-29	Page
1	Sec 1.	74	1	34
2			2	35
3				
4				
5	Sec 5.	132		
6				
7				
8			9	185
9				
10				
11				36
12			12	24
13			13	
14				
15				
16			16	18
17	Sec 17	77		
18		75-11 64		
19	Sec 19-19-19.			
20				
21				
22				
23			Sec 23	78
24			Sec 23-24-24 & 25	79
25				
26				114
27		201	Secs 27-34	123
28	Lot 15. Blk 22 McCook	133	" 28	121
29			Sec 29	43
30			30	44
31			31	
32				113
33	Sec 33.	101	Sec 33.	
34				
35	Sec 35	131		
36				

Page	T-1-R-30	Vol 2 Page	T-2-R-30 Sec.	Page
34	1	21	1 Sec-1	130
35	Road Sec, 2- 2-2, 11, 14+3, 10, 15-	66 21, 29	2	
	3	45-	3	
			4	51
			5	50
			6	49
			7	255
			8	
185	9	18	9	
	10 + 15-	30	10	
	11, 12, 13 + 14-	67	11	
36	12	21	12	
24			13	
			14	208
	Sec 15-	143	15 Pg-214	
18	Sec 16-	143	16	
			17	
			18	271
	19 to 24 + 25 to 30	23	19	271
			20	271
	Sec 21-	143	21	
	" 22	143	22	
78			23	
79			24	
			25	
	Sec 26	147	26	
114			27	
123			28	
121			29	
43			30 } County Road Pg. 271	
44			31 }	
			32	
113			33	
			34	
	Sec 35-	146	Sec 35-	
			36	

	J – 3 – R – 30	Dec 2 Page	J – 4 – R – 30	Page
1	see 1	106		
2	" 2 – 2	111, 25		
3	Sec 3-4-9+10 = 3-3	74-98 68	Sec 3	141
4		117	" 4	142
5	see 5-5	107	5	17
6	" 6-6,	118, 48		
7	7	45		
8			8	14
9			9	16
10	see 10	110		
11	11+12, 13, +14	54		
12	12, 12, 12 Page 222	24, 25		
13	13 13 " 223	28		
14	14	31	Sec 14	104
15			Sec 15	103
16	see 16	109		
17			17	14
18				
19		269	Sec 19	135
20	20+parts of 29	178		
21			21	52
22		206		
23	see 23	108	see 23	105
24	see 24	80		
25				
26				
27		207		
28				
29	see 29	97	29	45
30	30	27-256		
31				
32			32	47
33				
34				
35	Sec 35	210 165		
36	" 36-36	95 86		

	Page
7 - 4 K 29	Page
1 - 9 - 16	185

Page
141
142
17
16
16
104
103
16
135
52
105
45
47

SECTION

From Station No.	Direction and Variat
	N. 13°30 E
	N. 76°50 E
	S. 13°30 E
	S. 76°50 W
	N. 13°30 E

The above is a c

County Surveyor, a

We do solemn
justly and exac

Subscribed and Sworn to

SURVEYOR'S RECORD.

SECTION 13, TOWNSHIP 3 NORTH, RANGE 28 WEST OF 6th P. M.

Keep Blackwell's Gun Wadding Lincoln Nebr.



FIELD NOTES:

From Station No.	Direction and Variation	Distance Chains	Distance Links	To Station No.	Remarks (Bearing Trees, Boulders, Edifices, &c.)	From Station No.	Direction and Variation	Distance Chains	Distance Links	To Station No.	Remarks (Bearing Trees, Boulders, Edifices, &c.)
1	N. 13°30 E.	17.		2	Line Sta. W.L. Line Stone 3x8x16 — Box elder Line Drum — Bears S. 43°5' W. 9 L.S. Left bank C. Creek 3rd Point E of Section mark g. Intersection Line of Cedar Creek. S						
2	N. 76°50 E.	4.	8	3							
3	S. 13°30 E.	20.		4	Station 2 Lime Stone 6x10x14 — Cedar post 2 Corners Sycamore Trees S. 43°5' W. 6 Ft.						
4	S. 76°50 W.	4.	8	5							
5	N. 13°30 E	3.		1	Sta 3 Lime Stone N. Cor. S. 13.7. 8x12x14 N.E. Cor. S.R.28						
					Sta. 4 Lime Stone 7x8x16						
					Sta 5 Lime Stone						
					Contents of above described tract 8.16 Acres						

The above is a correct Plat and Field Notes of a Survey made May 2nd 1879, for at the request of D. N. Smith by E. S. Hill County Surveyor, and Richard Dunning & E. J. Hill Chainmen.

E. S. Hill County Surveyor.

We do solemnly swear that the foregoing Plat and Field Notes are correct, and that the lines were measured by us justly and exactly, to the best of our knowledge and ability.

Subscribed and Sworn to before me, E. S. Hill May 2 1879 Richard Dunning, E. S. Hill } Chainmen.

2

SURVEYOR'S RECORD

SECTION 17, TOWNSHIP 8 NORTH, RANGE 28 WEST OF 6th P. M.

Author Blackman & Co. Makers Lincoln Neb.

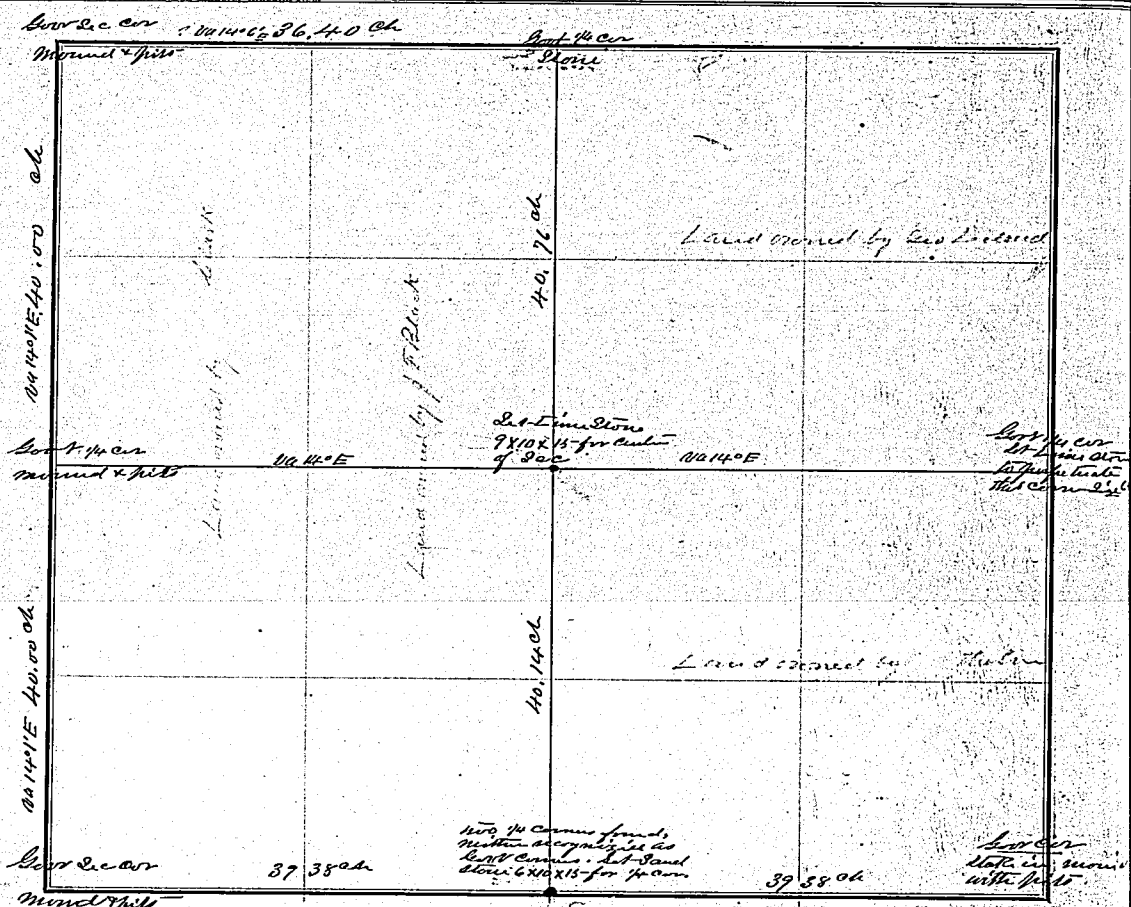

FIELD NOTES:

From Station No.	Direction and Variation	Distance Chains	Distance Links	To Station No.	Remarks, (Bearing Trees, Boulders, Edifices, &c.)
1/4 Cor				1/4 cor	
Sec E side of Sec	S. 76° W. 14°1/2 E	78	58	on W side of Sec	Found two 1/4 corns
S. W. Cor of	N 14°1' E 14°1/2 E	40	00	1/4 cor on South	line of Sec
1/4 cor on this line	N 14°1' E 14°1/2 E	40	00	N W cor of Sec	Neither of these Eqd
N 1/4 cor of Sec 17	N 75°54' E 14°1/2 E	36	40	1/4 cor on W line	distant nor in sight
1/4 cor on N line	S. 13°20' E 13°1/2 E	40	76	Intersection of E & W line	with Sec corns
Intersection of E & W line	S. 13°20' E 13°1/2 E	40	14	of S line	and not being able
S E cor of Sec	S. 76°46' W 13°1/2 E	78	76		to recognize either
					Sec corns I set stone
stone 6x10x15 - 37.38 chains	from S E cor of Sec for 1/4 Sec cor on this line				
with which the N & S line through Sec intersects also set stone 8x12x14 at intersection of line for 1/4 Sec					

The above is a correct Plat and Field Notes of a Survey made May 21st 1877, for John L. Blackman and Geo Lidlund at the request of Geo Lidlund by C. S. Hill County Surveyor, and John Langnecker and Fisher Chainmen.

County Surveyor.

We do solemnly swear that the foregoing Plat and Field Notes are correct, and that the lines were measured by us justly and exactly, to the best of our knowledge and ability.

Subscribed and Sworn to before me, 18

Chainmen.

SURVEYOR'S RECORD.

SECTION 7, TOWNSHIP 1 NORTH, RANGE 29 WEST OF 6th P. M.

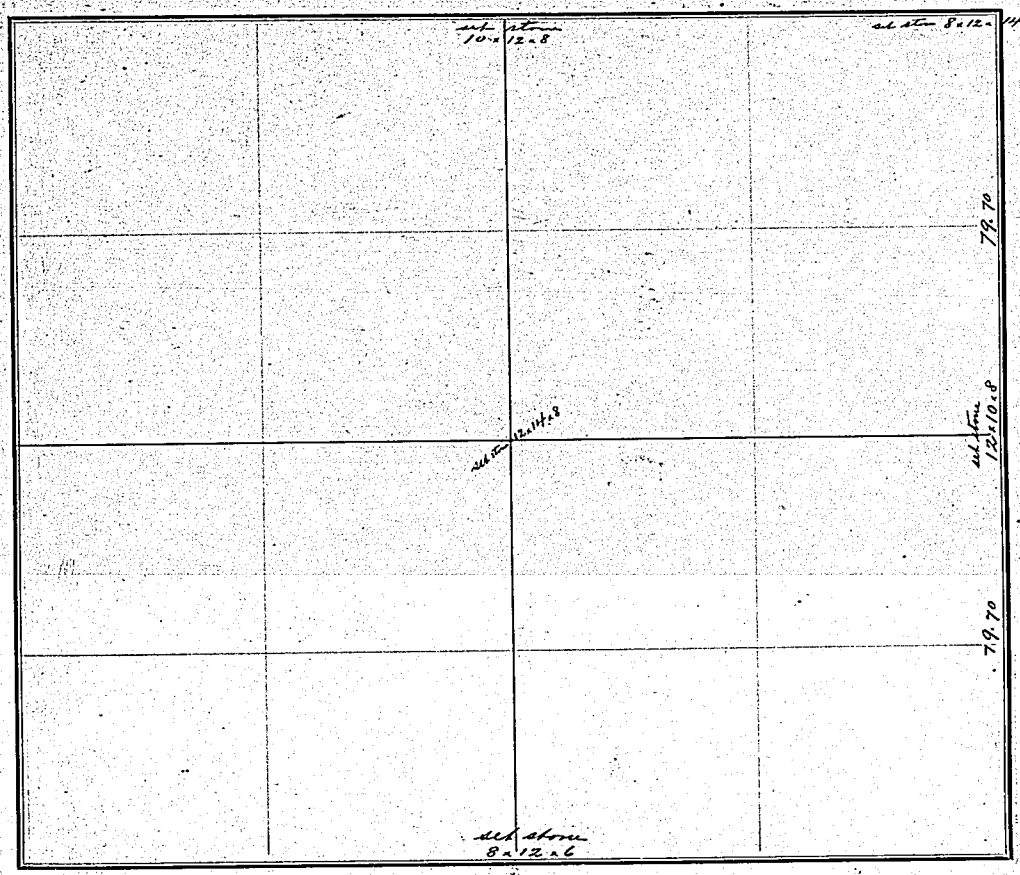

FIELD NOTES:

From Station No.	Direction and Variation	DISTANCE Chains	DISTANCE Links	To Station No.	REMARKS, (Bearing Trees, Boulders, Edifices, &c.)	From Station No.	Direction and Variation	DISTANCE Chains	DISTANCE Links	To Station No.	REMARKS, (Bearing Trees, Boulders, Edifices, &c.)

The above is a correct Plat and Field Notes of a Survey made Sept 12 1883, for at the request of W. H. Allen by Chas T. Francis County Surveyor, and Jas Fowler, John W. Francis Chainmen.

County Surveyor.

We do solemnly swear, that the foregoing Plat and Field Notes are correct, and that the lines were measured by us justly and exactly, to the best of our knowledge and ability.

Subscribed and Sworn to before me, 18 Chainmen.

SURVEYOR'S RECORD.

SECTION 18, TOWNSHIP 1 NORTH, RANGE 27 WEST OF 6th P. M.

Acting Boundaries to the Meridian, Lincoln, Neb.

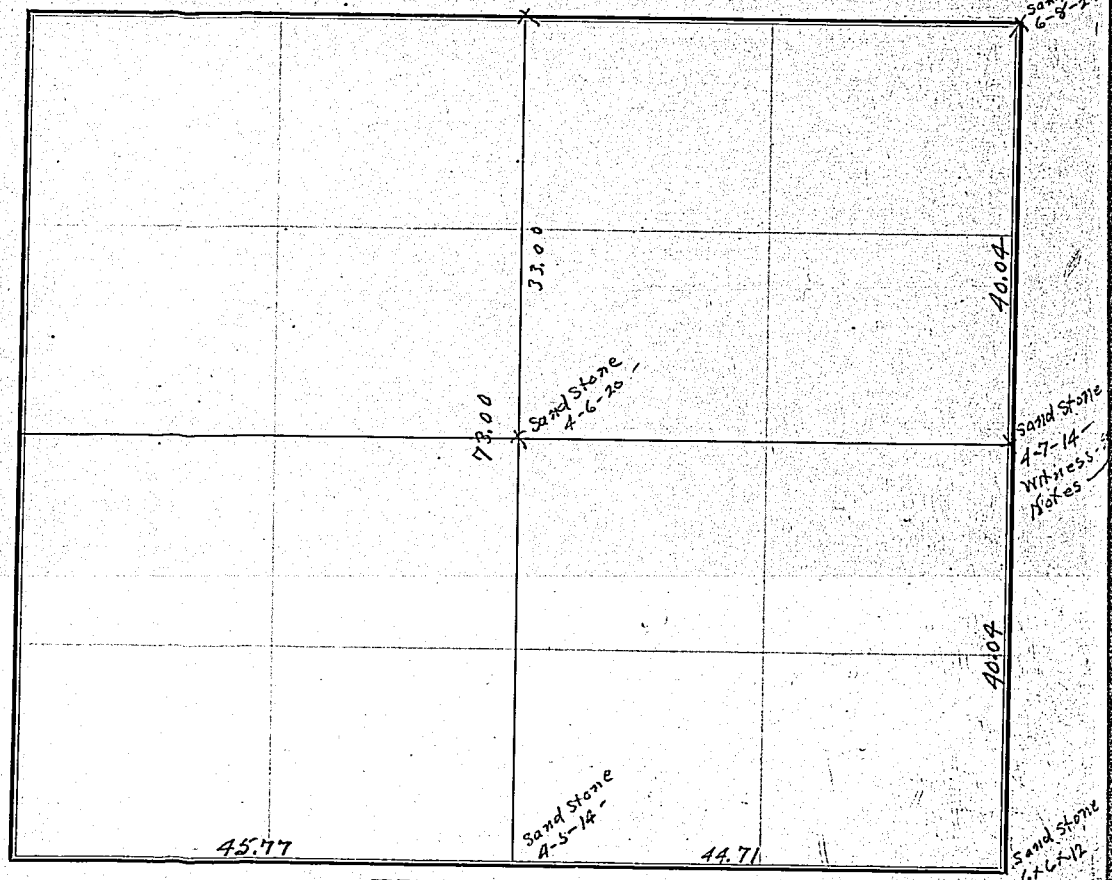

FIELD NOTES:

From Station No.	Direction and Variation	DISTANCE Chains	DISTANCE Links	To Station No.	REMARKS, (Bearing Trees, Boulders, Edifices, &c.)
From the Cor. common to Secs. 7-8-17-18 set a Sand Stone 6x8x22 in. S. mn South 14.17 ch, made of set-18 ch E. 15 left link of Beaver creek. Thence South 15° E. 10 ch. Thence W. 3 ch. where I chained for temporary Sec. Cor. Thence South 15° E. 80 chains to a point 31 links E. of East-Cor. to Secs. 17-18-19-20. Set a Sand Stone set this corner 6x6x12 in. Run E. on line 14.95 W. 44.71 (Omaha & Northern Pac. Railroad 1 chain W.) where set Sand Stone 4x7x14 in. 4 ft. in ground. Thence 10-17-18-19-20. South 85° 30' W. on the line 90.48 ch. to cor. to 17-18-19-20. Set a Sand Stone 4x5x14 in. at 44.71 ch. from cor. to 17-18-19-20. for 1/4 cor. between 18 and 19. From 1/4 cor. set 78.14 South 12.44 E. on the line 38.04 ch. intersect meander line 15.10 ch. Run 1/4 cor. set 17-18 South 88° E. ~~West on the line intersected cor. line from North South 33 ch.~~ South of 1/4 cor. set 7x18 where I set Sand stone 4x6x20 in. for center of Section.				

From Station No.	Direction and Variation	DISTANCE Chains	DISTANCE Links	To Station No.	REMARKS, (Bearing Trees, Boulders, Edifices, &c.)

The above is a correct Plat and Field Notes of a Survey made ..... 18.... for ..... at the request of ..... by ..... County Surveyor, and ..... Chainmen.

..... County Surveyor.

We do solemnly swear that the foregoing Plat and Field Notes are correct, and that the lines were measured by us justly and exactly, to the best of our knowledge and ability.

Subscribed and Sworn to before me, ... 18.... Chainmen.

SURVEYOR'S RECORD.

SECTION 1, TOWNSHIP 3 NORTH, RANGE 28 WEST OF 6th P. M.

Acme, Blackmar & Co., Makers, Lincoln, Neb.

38 Ch 15 1/2 links

38 Ch 65 1/2 links

38 Ch 15 1/2 links

38 Ch 65 1/2 links



FIELD NOTES:

From Station No.	Direction and Variation	Distance Chains	Distance Links	To Station No.	Remarks, (Bearing Trees, Boulders, Edifices, &c.)	From Station No.	Direction and Variation	Distance Chains	Distance Links	To Station No.	Remarks, (Bearing Trees, Boulders, Edifices, &c.)
From cor to 1-2-11-12	North va 12° E	76	81	Intersect Tp line 1.97 Ch	35-36 Cor west of cor to 1-2	From cor to 1-2-35-36	Tree line South 10° 30' E on	38	15 1/2	1/4 cor to 1-1-2	Set lime stone 8 X 12 X 14 in from which corner a lime stone 6 X 8 X 10 bears N 77° E. 50 links

The above is a correct Plat and Field Notes of a Survey made Sept 13th 1879, for _____ at the request of Dr Hammond by E S Hill County Surveyor, and Lehar Hotz and Fred Hovze Chainmen.

E. S. Hill County Surveyor.

We do solemnly swear that the foregoing Plat and Field Notes are correct, and that the lines were measured by us justly and exactly, to the best of our knowledge and ability.

Subscribed and Sworn to before me, _____ 18__ _____ Chainmen.

SURVEYOR'S RECORD.

SECTION ....., TOWNSHIP ..... NORTH, RANGE ..... WEST OF 6th P. M.

Acme, Plageman & Co., Makers, Lincoln, Neb.

Cor. cor.

Govt. cor.

FIELD NOTES:

From Station No. 1	Direction and Variation	Distance Chains	Distance Links	To Station No.	Remarks, (Bearing Trees, Boulders, Edifices, &c.)	From Station No. 3	Direction and Variation	Distance Chains	Distance Links	To Station No. 3	Remarks, (Bearing Trees, Boulders, Edifices, &c.)
Cor to 15-16-21-22					Lines Stone 6×12×18 in	1/4 1/4					
4	North 76°58 E	20	24		" " 5×6×12 [illegible]		North 75°58 E	20	24	Govt 1/4 cor	Pits and Mound
Govt 1/4 cor	North 76°32 E	20	22		[illegible] 76° E	1/4 1/4	North 76°32 E	20	22		

The above is a correct Plat and Field Notes of a Survey made ..... *18* ....., *for* ..... *at the request of* ..... *by* ..... *County Surveyor, and* ..... *Chainmen.*

..... *County Surveyor.*

We do solemnly swear that the foregoing Plat and Field Notes are correct, and that the lines were measured by us justly and exactly, to the best of our knowledge and ability.

Subscribed and Sworn to before me, ... 18 ..... } Chainmen.

SECTION

Acme, Pl...

Govt. Cor.

The abov...

County Sur...

We do ... us justly a...

Subscribed and ...

SURVEYOR'S RECORD.

SECTION 26, TOWNSHIP 1 NORTH, RANGE 29 WEST OF 6th P. M.

Acres, Blackman & Co., Makers, Lincoln, Neb.



FIELD NOTES:

From Station No.	Direction and Variation	DISTANCE Chains	DISTANCE Links	To Station No.	REMARKS, (Bearing Trees, Boulders, Edifices, &c.)	From Station No.	Direction and Variation	DISTANCE Chains	DISTANCE Links	To Station No.	REMARKS, (Bearing Trees, Boulders, Edifices, &c.)

The above is a correct Plat and Field Notes of a Survey made .... 18...., for .... at the request of Cooley by E. S. Hill County Surveyor, and W. Saunders and G. Allen Chainmen.

E. S. Hill County Surveyor.

We do solemnly swear that the foregoing Plat and Field Notes are correct, and that the lines were measured by us justly and exactly, to the best of our knowledge and ability.

Subscribed and Sworn to before me, ... 18....

Chainmen.

SURVEYOR'S RECORD.

SECTION 15, TOWNSHIP 3 NORTH, RANGE 28 WEST OF 6th P. M.

Acres, Beachman & Co., Makers, Lincoln, Neb.

FIELD NOTES:

From Station No.	Direction and Variation	Distance Chains	Distance Links	To Station No.	Remarks, (Bearing Trees, Boulders, Edifices, &c.)	From Station No.	Direction and Variation	Distance Chains	Distance Links	To Station No.	Remarks, (Bearing Trees, Boulders, Edifices, &c.)

The above is a correct Plat and Field Notes of a Survey made Sept 18th and 19th 1879, for Walbright at the request of Walbright by E. S. Hill County Surveyor, and Talkington and Walbright Chainmen.

E. S. Hill, County Surveyor.

We do solemnly swear that the foregoing Plat and Field Notes are correct, and that the lines were measured by us justly and exactly, to the best of our knowledge and ability.

Subscribed and Sworn to before me, 18 81

Chainmen.

SURVEYOR'S RECORD.

SECTION 31, TOWNSHIP 3 NORTH, RANGE 38 WEST OF 6th P. M.

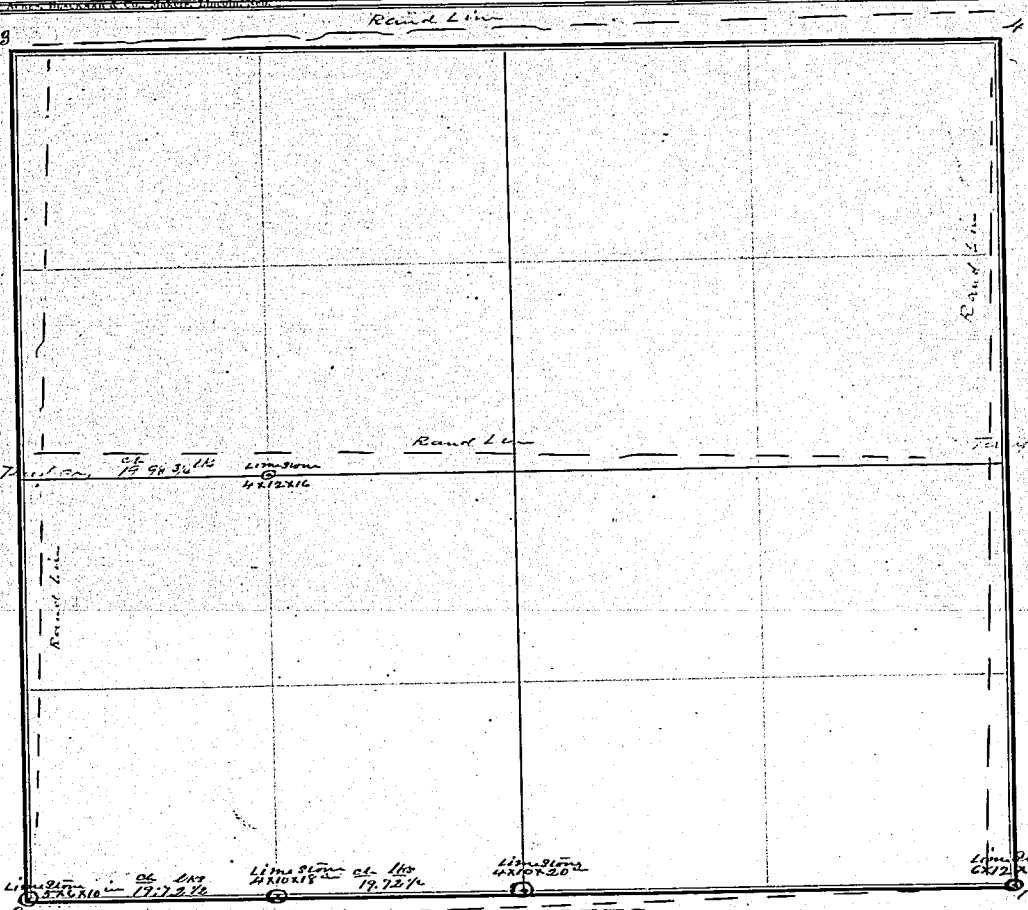

FIELD NOTES:

From Station No.	Direction and Variation	Distance Chains	Distance Links	To Station No.	Remarks (Bearing Trees, Boulders, Edifices, &c.)
Post Cor 15	W. on Road Line	78.	90	3	Set Post 15 on 30 W 25
	To 1050 5				
2	N. on Road Line	80.	00	3	Post Cor 15 and 16 Sec 31-32
3	E. on Road Line To 1052	81.	00	4	Post Cor 15 and 16 Sec 31-32
4	S. on Road Line To 1052	80.	84	1	
From	point for 1/4 Cor on West Line			1	S. on 77°50' on this line 19.72
Corr	the N.E. 1/4 Cor of N.W.	1/4 of	Sec		of 35

From Station No.	Direction and Variation	Distance Chains	Distance Links	To Station No.	Remarks (Bearing Trees, Boulders, Edifices, &c.)
2	N. 77°40' E. on this L	39.	45	1	Set Lime Stone 4x10x20 for 1/4 Corner
3	S. 1°46' E. on this line	40.	00	2	Found on 1/4 Cor. Set Stone for 1/4 Cor.
4	N. 77°50' E. on this Line	40.	50	3	Found for 1/4 Cor. Set Stone for Corner
1	N. 1°46' W. on this Line	40.	42	4	Going for 1/4 Cor. on the North of Republican mines
1/4 C	and set Lime Stone 4x	2x16	for	C. on	35 1/4 - 3 W 1/4 of the N.W. 1/4

The above is a correct Plat and Field Notes of a Survey made Oct 18th 1879, for L. & J. Lyons at the request of Hamb. Lyons by E. S. Neill County Surveyor, and J. M. Russell and W. M. Perkins Chainmen.

E. S. Neill County Surveyor.

We do solemnly swear that the foregoing Plat and Field Notes are correct, and that the lines were measured by us justly and exactly, to the best of our knowledge and ability.

Subscribed and Sworn to before me, 18 } Chainmen.

SURVEYOR'S RECORD.

SECTION 28, TOWNSHIP 3 NORTH, RANGE 28 WEST OF 6th P. M.

Acme Blueprint Co. Makers, Lincoln, Neb.

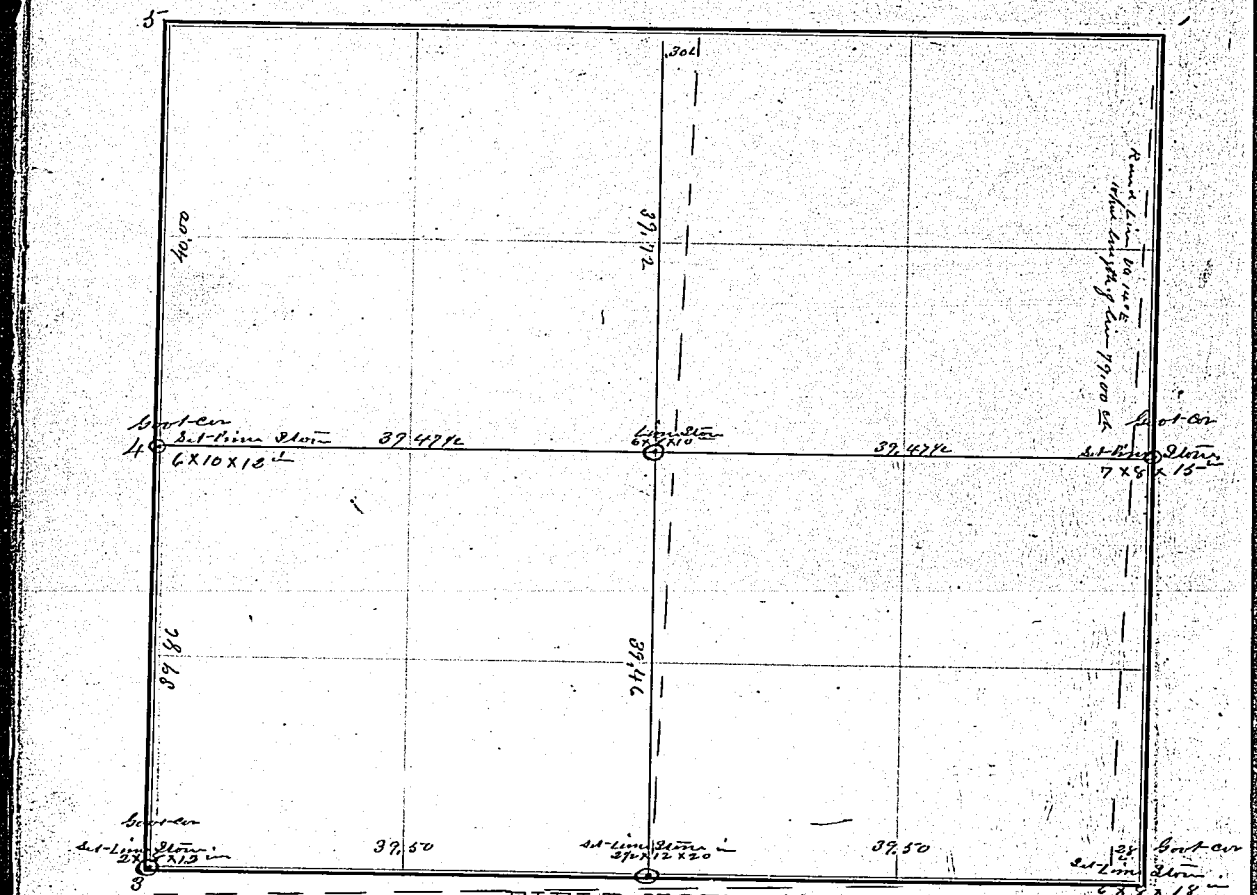

FIELD NOTES:

From Station No.	Direction and Variation	DISTANCE Chains	DISTANCE Links	To Station No.	REMARKS, (Bearing Trees, Boulders, Edifices, &c.)
Gov't Corner 21-22-27-28 Pile and Mo	South on Sect line on 14° E	79.	00	2	Intersect Gov't Corner 21-22-27-28 Pile + Mound
2	West on Sect line	79	00	3	Gov't Corner 24-29-32+33 2.41 Links North.
3	N. 13°30' E on Sect line	39.	86	4	Gov't Corner Pile + Mound
4	N. 13°45' E on Sect line	78.	95	1/4 Corner on Sect line	
1/4 Cor on N line	South 76°13' E on 1/4 line	39.	73	Boulder on Sect line	East and West line

From Station No.	Direction and Variation	DISTANCE Chains	DISTANCE Links	To Station No.	REMARKS, (Bearing Trees, Boulders, Edifices, &c.)
2.	North 14°12' E on 1/4 line 37.50 to Gov't 1/4 Cor	79.	00	1	
3	N. 76°25' E	39.	50	Established 1/4 Cor	
4.	N. 13°30' E on Sect line 20 links E.	40.	00	5	Gov't Corner 6-7-20-21 B.T. and 39
1/4 Cor on South line	North on Range line	79.	14	1/4 Cor on N line	
					through Section

The above is a correct Plat and Field Notes of a Survey made Aug 14th 1879, for S. Lyons Mrs Kirkendall and Mr Perkins. at the request of S. Lyons by E. S. Neill County Surveyor, and Jas Lyons and Wm Chainmen.

E. S. Neill County Surveyor.

We do solemnly swear that the foregoing Plat and Field Notes are correct, and that the lines were measured by us justly and exactly, to the best of our knowledge and ability.

Subscribed and Sworn to before me, 18

Chainmen.

SURVEYOR'S RECORD.

SECTION 4, TOWNSHIP 4 NORTH, RANGE 37 WEST OF 6th P. M.

Aldrich, Blackman & Co., Makers, Lincoln, Neb.

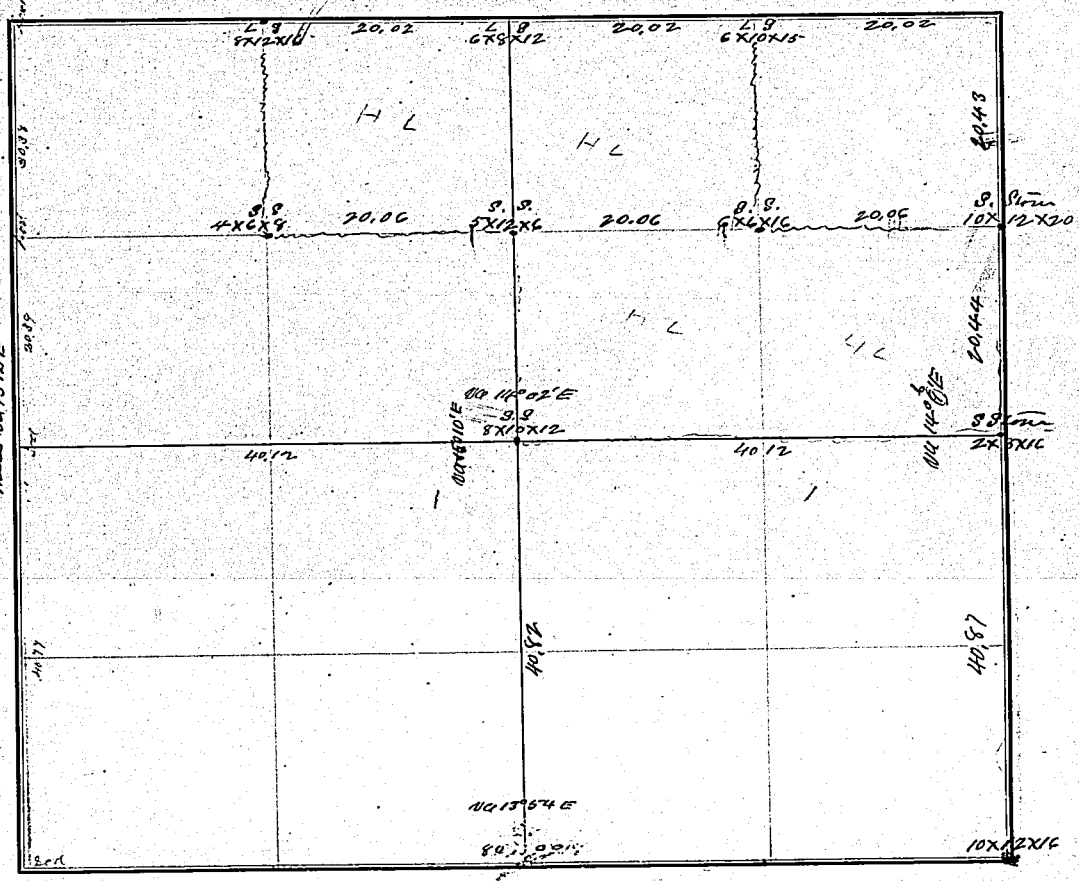

FIELD NOTES:

From Station No.	Direction and Variation	DISTANCE Chains	DISTANCE Links	To Station No.	REMARKS, (Bearing Trees, Boulders, Edifices, &c.)	From Station No.	Direction and Variation	DISTANCE Chains	DISTANCE Links	To Station No.	REMARKS, (Bearing Trees, Boulders, Edifices, &c.)

The above is a correct Plat and Field Notes of a Survey made ..... *18*....., *for* ..... *at the request of* ..... *by* ..... *County Surveyor, and* ..... *Chainmen.*

..... *County Surveyor.*

We do solemnly swear that the foregoing Plat and Field Notes are correct, and that the lines were measured by us justly and exactly, to the best of our knowledge and ability.

Subscribed and Sworn to before me, ... 18..... ..... *Chainmen.*

12

SURVEYOR'S RECORD

SECTION 8, TOWNSHIP 4 NORTH, RANGE 27 WEST OF 6th P. M.

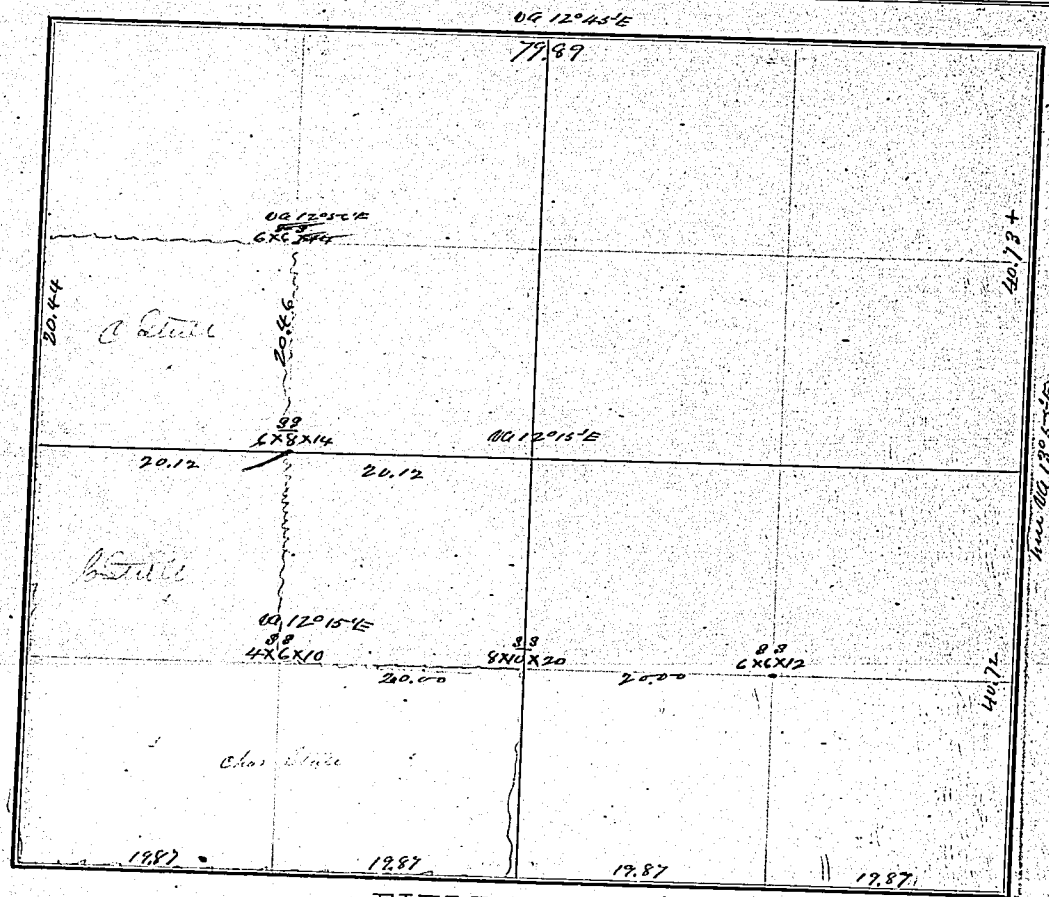

FIELD NOTES:

From Station No.	Direction and Variation	DISTANCE Chains	DISTANCE Links	To Station No.	REMARKS, (Bearing Trees, Boulders, Edifices, &c.)	From Station No.	Direction and Variation	DISTANCE Chains	DISTANCE Links	To Station No.	REMARKS, (Bearing Trees, Boulders, Edifices, &c.)

The above is a correct Plat and Field Notes of a Survey made _____ *18* ____, *for* _____ *at the request of* _____ *by* _____ *County Surveyor, and* _____ *Chainmen.*

_____ *County Surveyor.*

We do solemnly swear that the foregoing Plat and Field Notes are correct, and that the lines were measured by us justly and exactly, to the best of our knowledge and ability.

Subscribed and Sworn to before me, _____ 18____

1 _____ } *Chainmen.*

SURVEYOR'S RECORD.

SECTION 16, TOWNSHIP 4 NORTH, RANGE 27 WEST OF 6th P. M.

ACME, BLACKMAN & CO., MERVIN, LINCOLN, NEB.

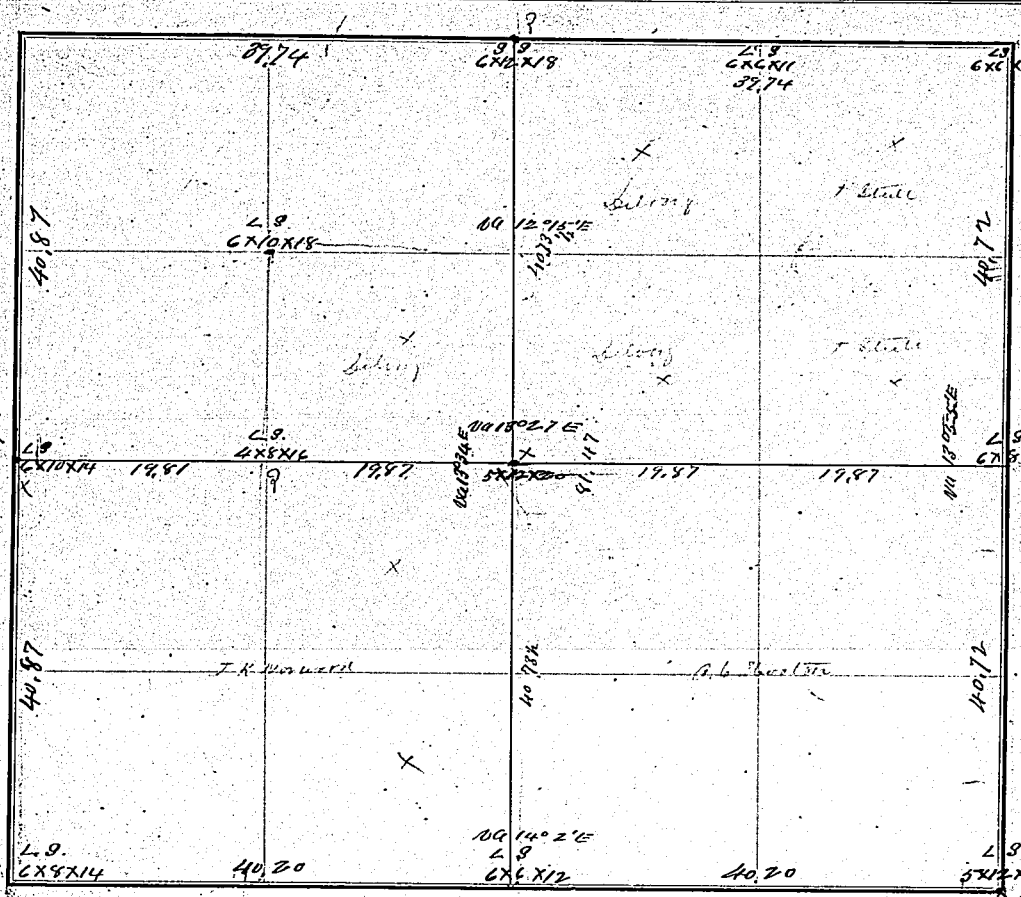

FIELD NOTES:

From Station No.	Direction and Variation	DISTANCE Chains	DISTANCE Links	To Station No.	REMARKS, (Bearing Trees, Boulders, Edifices, &c.)	From Station No.	Direction and Variation	DISTANCE Chains	DISTANCE Links	To Station No.	REMARKS, (Bearing Trees, Boulders, Edifices, &c.)

The above is a correct Plat and Field Notes of a Survey made _____ *18*____, *for* _____ *at the request of* _____ *by* _____ *County Surveyor, and* _____ *Chainmen.*

_____ *County Surveyor.*

We do solemnly swear that the foregoing Plat and Field Notes are correct, and that the lines were measured by us justly and exactly, to the best of our knowledge and ability.

Subscribed and Sworn to before me, _____ 18____ _____ Chainmen.

14

SURVEYOR'S RECORD.

SECTION 11, TOWNSHIP 4 NORTH, RANGE 27 WEST OF 6th P. M.

Acres, Blackman & Co., Makers, Lincoln, Neb.

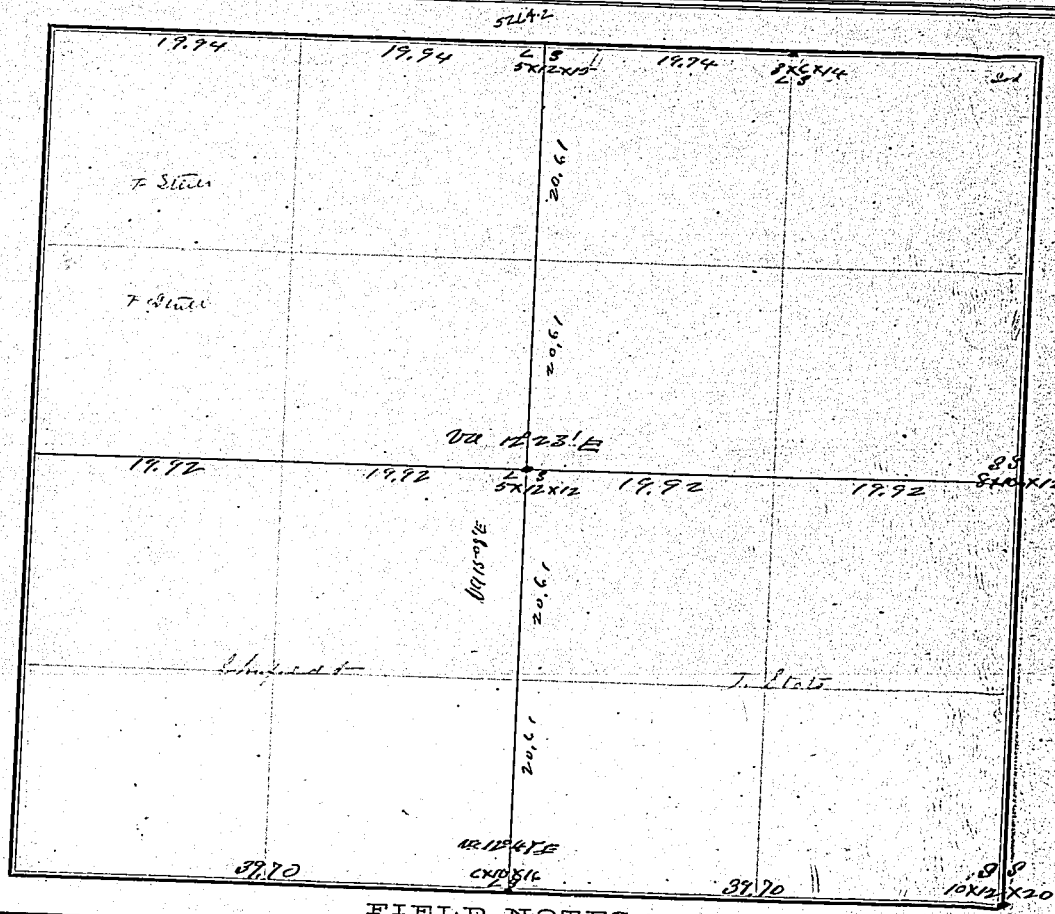

FIELD NOTES:

From Station No.	Direction and Variation	DISTANCE Chains	DISTANCE Links	To Station No.	REMARKS, (Bearing Trees, Boulders, Edifices, &c.)	From Station No.	Direction and Variation	DISTANCE Chains	DISTANCE Links	To Station No.	REMARKS, (Bearing Trees, Boulders, Edifices, &c.)	From Station No.	Direction and Variation

The above is a correct Plat and Field Notes of a Survey made Oct 28th *18*77, *for* ..... *at the request of* ..... *by* E. S. Hill *County Surveyor, and* A. C. Hurford F. Selong *Chainmen.*

..... *County Surveyor.*

We do solemnly swear that the foregoing Plat and Field Notes are correct, and that the lines were measured by us justly and exactly, to the best of our knowledge and ability.

Subscribed and Sworn to before me, ... 18.....

..... Chainmen.

SECTIO

The above

County Survey

We do so
us justly and

Subscribed and Sw

SURVEYOR'S RECORD.

SECTION 14, TOWNSHIP 4 NORTH, RANGE 27 WEST OF 6th P. M.

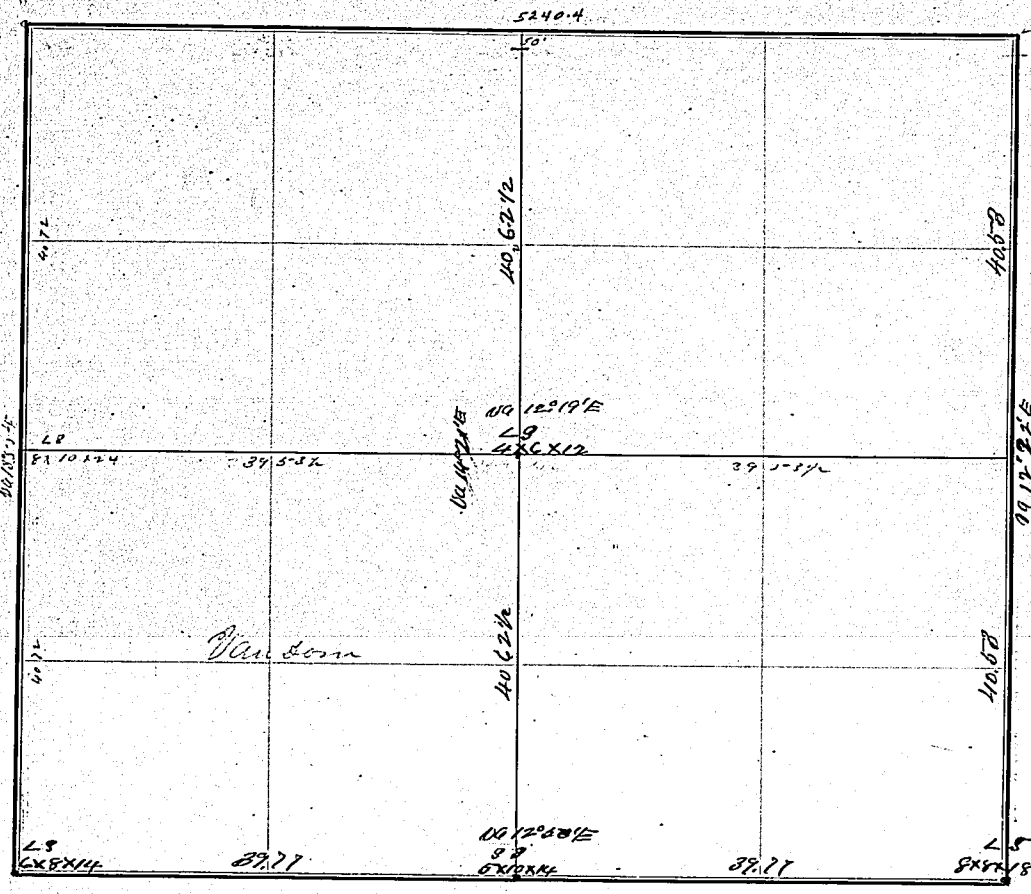

FIELD NOTES:

From Station No.	Direction and Variation	DISTANCE Chains	DISTANCE Links	To Station No.	REMARKS, (Bearing Trees, Boulders, Edifices, &c.)	From Station No.	Direction and Variation	DISTANCE Chains	DISTANCE Links	To Station No.	REMARKS, (Bearing Trees, Boulders, Edifices, &c.)

The above is a correct Plat and Field Notes of a Survey made Oct 29th *18*77, *for* _____ *at the request of* _____ *by* E. S. Ude *County Surveyor, and* F. Delaney *Chainmen.*

_____ *County Surveyor.*

We do solemnly swear that the foregoing Plat and Field Notes are correct, and that the lines were measured by us justly and exactly, to the best of our knowledge and ability.

Subscribed and Sworn to before me, _____ 18__ _____ Chainmen.

SURVEYOR'S RECORD.

SECTION ....., TOWNSHIP ..... NORTH, RANGE ..... WEST OF 6th P. M.

Acres, Blackmar & Co., Makers, Lincoln, Neb.

FIELD NOTES:

From Station No.	Direction and Variation	DISTANCE Chains	DISTANCE Links	To Station No.	REMARKS, (Bearing Trees, Boulders, Edifices, &c.)	From Station No.	Direction and Variation	DISTANCE Chains	DISTANCE Links	To Station No.	REMARKS, (Bearing Trees, Boulders, Edifices, &c.)

The above is a correct Plat and Field Notes of a Survey made ..... *18* ....., *for* ..... *at the request of* ..... *by* ..... *County Surveyor, and* ..... *Chainmen.*

..... *County Surveyor.*

We do solemnly swear that the foregoing Plat and Field Notes are correct, and that the lines were measured by us justly and exactly, to the best of our knowledge and ability.

Subscribed and Sworn to before me, ... 18 ..... } Chainmen.

SECTIO

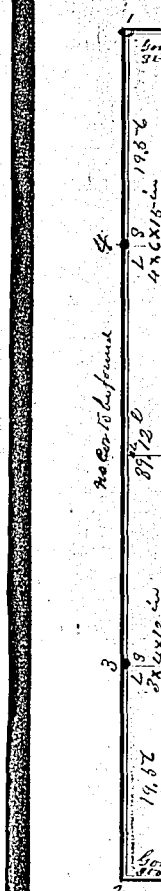

From Station No.	Direction
1	
Gor cor Sta. Mn.	South
3	North
5	South
7	North
6	North
Gor cor Sta. Mn.	South
9	North
10	North

The above

County Surv

We do s
us justly an

Subscribed and S

SURVEYOR'S RECORD.

SECTION 26, TOWNSHIP 3 NORTH, RANGE 29 WEST OF 6th P. M.

Acme Blank Mfg. Co. Makers, Lincoln, Neb.

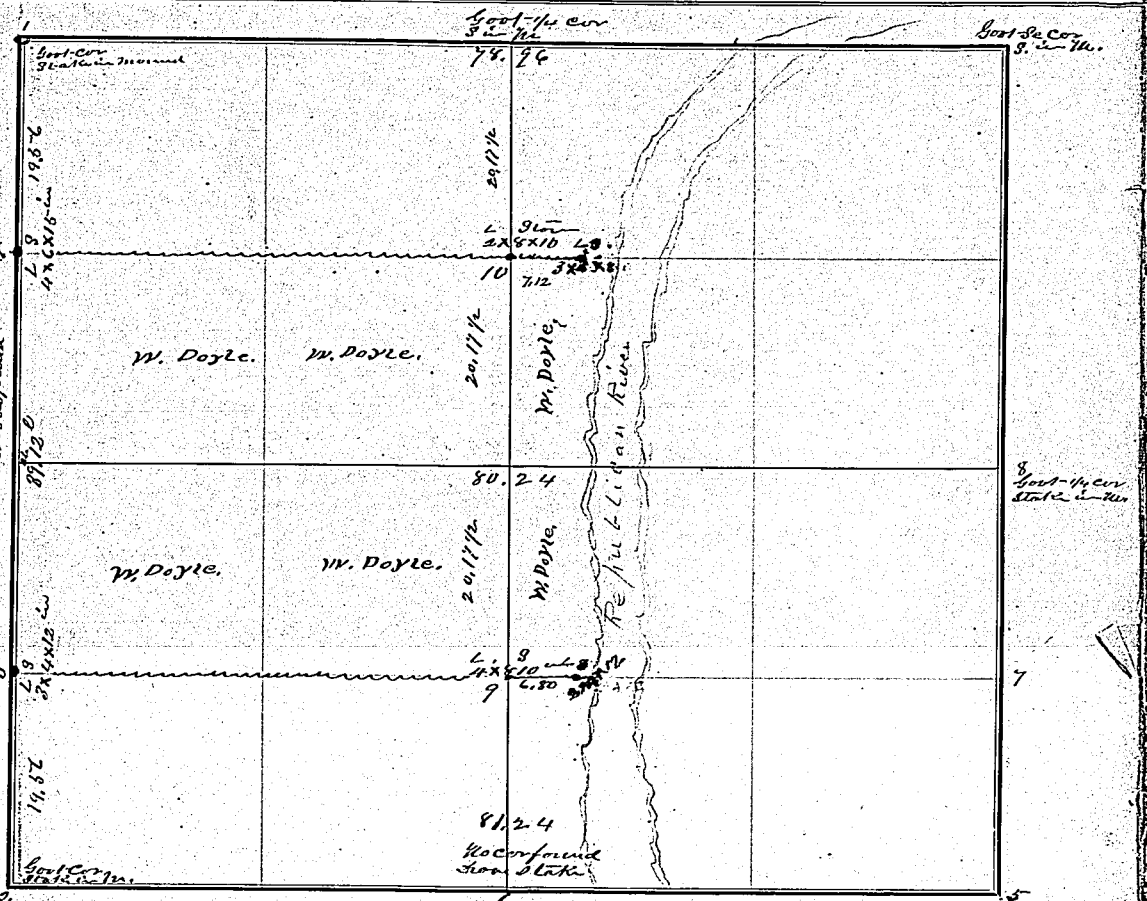

FIELD NOTES.

From Station No.	Direction and Variation	Distance Chains	Distance Links	To Station No.	Remarks, (Bearing Trees, Boulders, Edifices, &c.)	From Station No.	Direction and Variation	Distance Chains	Distance Links	To Station No.	Remarks, (Bearing Trees, Boulders, Edifices, &c.)
Goot-cor Stake in M.	South 13°30' E.	78	24	Goot-cor Stake in M. 2		2	North 13°30' E	19.	56	3	Set L. Stone 3X4X12 in
3	North 13°30' E	39	12	4	L.S. 4XX15 in	3	Random line North 76°30' E	81.	24	5	2.30 North of Goot-cor Stake in Mound
5	South 78°8' W	40	62	6	Set Stake for 1/4 cor	5	North on tie line 13°17' E	20.	00	7	Set Stake for 1/4 1/4 cor
7	North 17°17' E	20	00	8	Goot-1/4 cor Stake in M.	8	South 78° W	80.	24	Point for 1/4 cor on North line	
6	North on R.L. 13°30' E	80	70	1/4 cor	on North line Stake in M.	1/4 cor on R.S. line	14°11' E South on tie line	20	17 1/2	1/4 1/4 cor	Set lime Stone 3X8X10 in
1/4 cor on R.S. line	South 14°11' E	20	17 1/2	Center of Sec	Intersection of Lime Stone	Center of Sec	South 14°11' E	20	17 1/2	1/4 1/4 cor	Set L.S. 4X8X10 in
9	North 72°29' E	6	80	Set	Lime Stone 2X4X10 in		near left bank of Republican				nine for cor to frac Sec
10	North 72°30' E	7	12	Set	lime Stone 3X6X8 in		near left bank of nine				for cor to frac Sec

The above is a correct Plat and Field Notes of a Survey made Dec 31st 1879 and Jany 1st 1880, for Wm Doyle at the request of _____ by E. S. Hall County Surveyor, and J. D. Stowitt and Sherman Dunlap Chainmen.

_____ County Surveyor.

We do solemnly swear that the foregoing Plat and Field Notes are correct, and that the lines were measured by us justly and exactly, to the best of our knowledge and ability.

Subscribed and Sworn to before me, _____ 18__ _____ Chainmen.

SURVEYOR'S RECORD.

SECTION 32, TOWNSHIP 3 NORTH, RANGE 28 WEST OF 6th P. M.

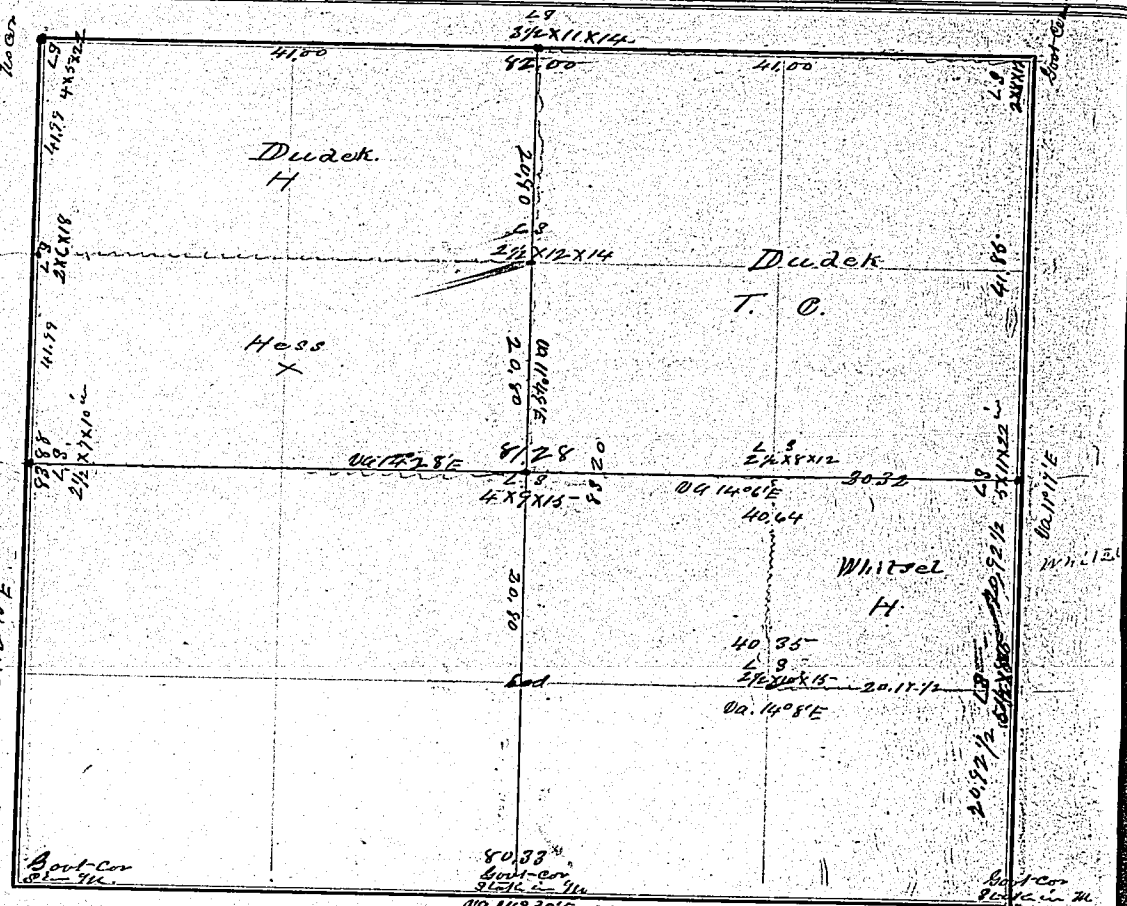

FIELD NOTES:

From Station No.	Direction and Variation	DISTANCE Chains	DISTANCE Links	To Station No.	REMARKS, (Bearing Trees, Boulders, Edifices, &c.)	From Station No.	Direction and Variation	DISTANCE Chains	DISTANCE Links	To Station No.	REMARKS, (Bearing Trees, Boulders, Edifices, &c.)

The above is a correct Plat and Field Notes of a Survey made Jany 8th 1880, for Dudek at the request of by E. S. Hill County Surveyor, and Foresser and F. D. Hess Chainmen.

County Surveyor.

We do solemnly swear that the foregoing Plat and Field Notes are correct, and that the lines were measured by us justly and exactly, to the best of our knowledge and ability.

Subscribed and Sworn to before me, 18 Chainmen.

SURVEYOR'S RECORD.

SECTION 29 39, TOWNSHIP 3 NORTH, RANGE 28 WEST OF 6th P. M.

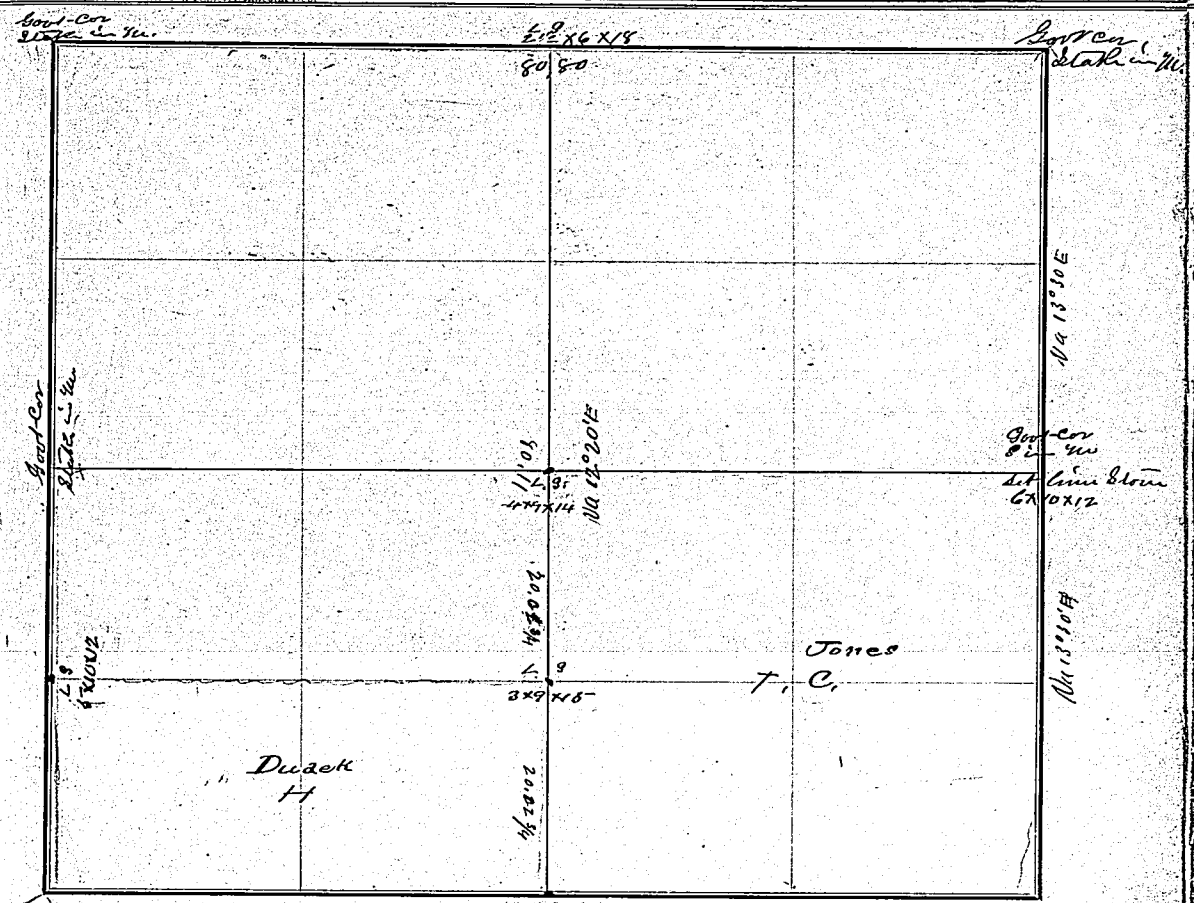

FIELD NOTES:

From Station No.	Direction and Variation	DISTANCE Chains	DISTANCE Links	To Station No.	REMARKS, (Bearing Trees, Boulders, Edifices, &c.)	From Station No.	Direction and Variation	DISTANCE Chains	DISTANCE Links	To Station No.	REMARKS, (Bearing Trees, Boulders, Edifices, &c.)

The above is a correct Plat and Field Notes of a Survey made Jan 7th *1880, for* Dudek & Jones *at the request of* Dudek *by* E. S. Hill *County Surveyor, and* F. Dressen and Jones *Chainmen.*

County Surveyor.

We do solemnly swear that the foregoing Plat and Field Notes are correct, and that the lines were measured by us justly and exactly, to the best of our knowledge and ability.

Subscribed and Sworn to before me, 18 Chainmen.

SURVEYOR'S RECORD.

SECTION 4, TOWNSHIP 3 NORTH, RANGE 28 WEST OF 6th P. M.

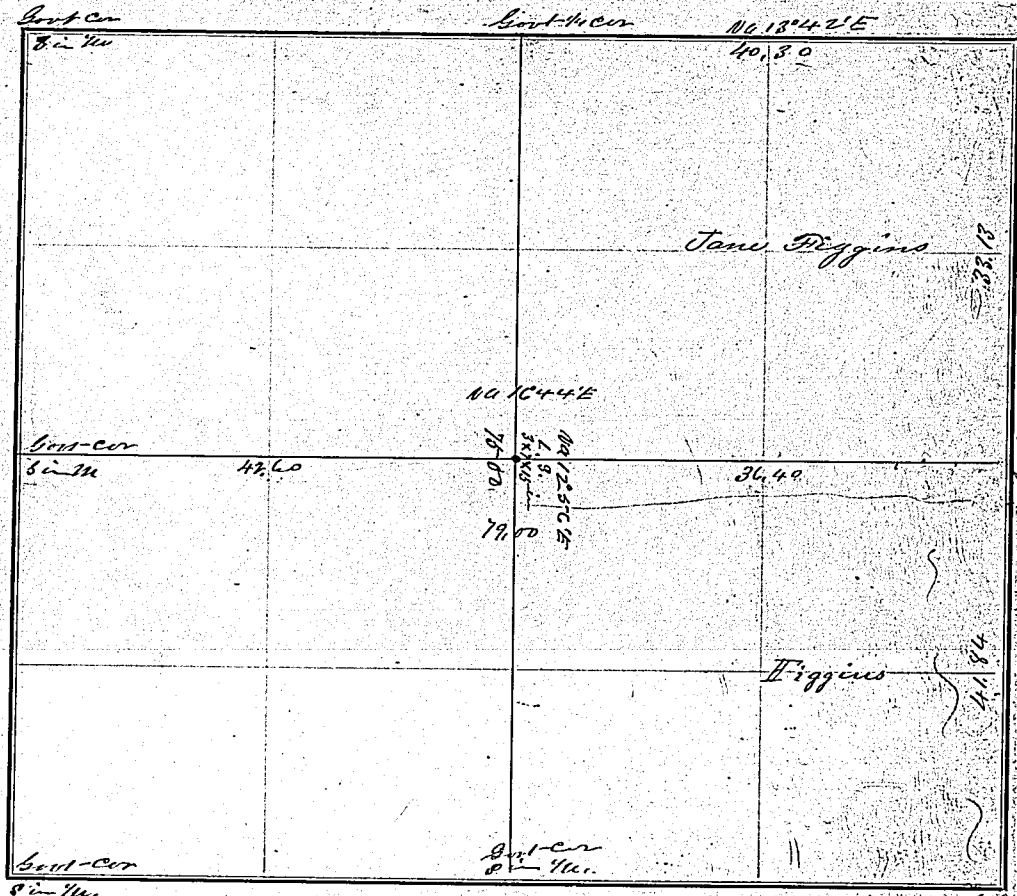

FIELD NOTES:

From Station No.	Direction and Variation	DISTANCE Chains	DISTANCE Links	To Station No.	REMARKS, (Bearing Trees, Boulders, Edifices, &c.)	From Station No.	Direction and Variation	DISTANCE Chains	DISTANCE Links	To Station No.	REMARKS, (Bearing Trees, Boulders, Edifices, &c.)

The above is a correct Plat and Field Notes of a Survey made June 19th 1880, for Figgins at the request of Figgins by E. S. Hill County Surveyor, and Surveyor Chainmen.

County Surveyor.

We do solemnly swear that the foregoing Plat and Field Notes are correct, and that the lines were measured by us justly and exactly, to the best of our knowledge and ability.

Subscribed and Sworn to before me, 18

Chainmen.

SECTION

From Station No.	Direction
1	North

The above

County Surv

We do s
us justly an

Subscribed and S

SURVEYOR'S RECORD.

SECTION 1, TOWNSHIP 1 NORTH, RANGE 26 WEST OF 6th P. M.

Acme, Blackmar & Co., Makers, Lincoln, Neb.

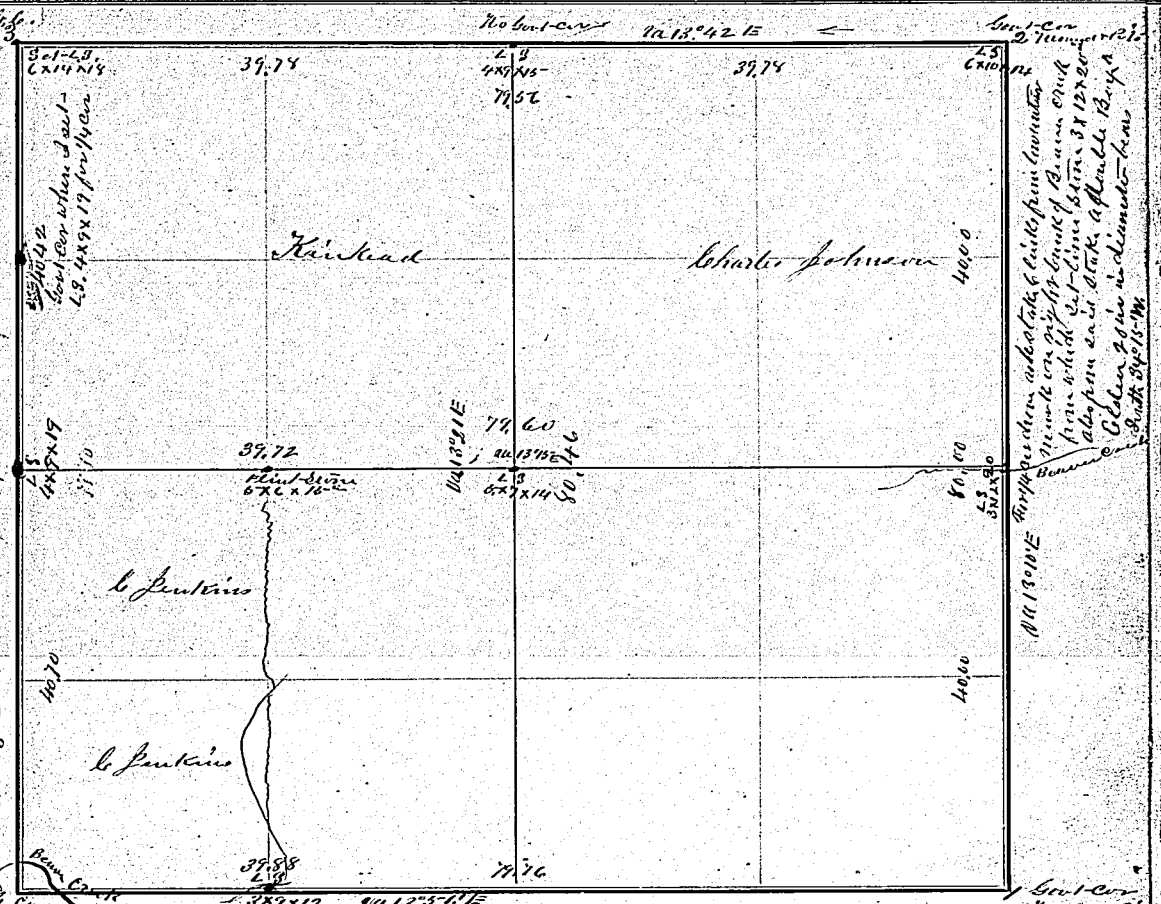

FIELD NOTES:

From Station No.	Direction and Variation	Distance Chains	Distance Links	To Station No.	Remarks, (Bearing Trees, Boulders, Edifices, &c.)	From Station No.	Direction and Variation	Distance Chains	Distance Links	To Station No.	Remarks, (Bearing Trees, Boulders, Edifices, &c.)
1	North — 13°10'E	80.	00	2	Govt Cor Mound & Pits	2	South — 13°10'E	40.	00	Point 1/4	[illegible]

The above is a correct Plat and Field Notes of a Survey made Feby 3 Nov 4th 1880, for _____ at the request of _____ by E. S. Weil County Surveyor, and Albert Johnson and John Kinkead Chainmen.

E. S. Weil County Surveyor.

We do solemnly swear that the foregoing Plat and Field Notes are correct, and that the lines were measured by us justly and exactly, to the best of our knowledge and ability.

Subscribed and Sworn to before me, _____ 18__ _____ Chainmen.

SURVEYOR'S RECORD.

SECTION 2, TOWNSHIP 1 NORTH, RANGE 26 WEST OF 6th P. M.

Acme, Blackman & Co., Makers, Lincoln, Neb.



FIELD NOTES:

From Station No.	Direction and Variation	DISTANCE Chains	DISTANCE Links	To Station No.	REMARKS, (Bearing Trees, Boulders, Edifices, &c.)	From Station No.	Direction and Variation	DISTANCE Chains	DISTANCE Links	To Station No.	REMARKS, (Bearing Trees, Boulders, Edifices, &c.)

The above is a correct Plat and Field Notes of a Survey made Feb 7 *18*80, *for* ..... *at the request of* ..... *by* E. S. Hill *County Surveyor, and* John Kinkead and A. Johnson *Chainmen.*

E. S. Hill *County Surveyor.*

We do solemnly swear that the foregoing Plat and Field Notes are correct, and that the lines were measured by us justly and exactly, to the best of our knowledge and ability.

Subscribed and Sworn to before me, ... 18.....

Chainmen.

SECTION

Acme, Blackman & Co., Makers, Lincoln, Neb.

The above is a correct Plat and Field Notes of a Survey made ..... *at the request of* ..... *by* ..... *County Surveyor, and* ..... *Chainmen.*

We do solemnly swear that the foregoing Plat and Field Notes are correct, and that the lines were measured by us justly and exactly, to the best of our knowledge and ability.

Subscribed and Sworn

SURVEYOR'S RECORD.

SECTION 35, TOWNSHIP 2 NORTH, RANGE 26 WEST OF 6th P. M.

Acme, Blackstone & Co., Makers, Lincoln, Neb.

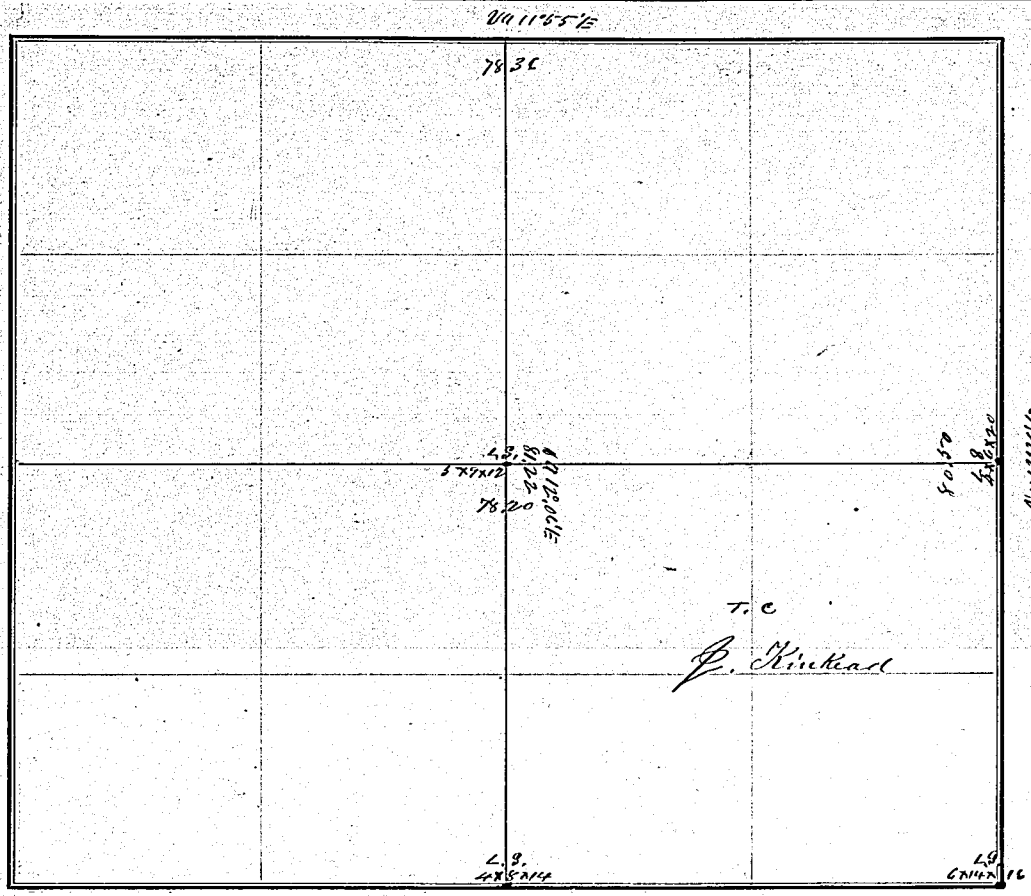

FIELD NOTES:

From Station No.	Direction and Variation	DISTANCE Chains	DISTANCE Links	To Station No.	REMARKS, (Bearing Trees, Boulders, Edifices, &c.)	From Station No.	Direction and Variation	DISTANCE Chains	DISTANCE Links	To Station No.	REMARKS, (Bearing Trees, Boulders, Edifices, &c.)

The above is a correct Plat and Field Notes of a Survey made Feb 5 *18*80*, for* _____ *at the request of* J. Kinkead *by* E. S. Hill *County Surveyor, and* John Kinkead and Al Johnson *Chainmen.*

E. S. Hill *County Surveyor.*

We do solemnly swear that the foregoing Plat and Field Notes are correct, and that the lines were measured by us justly and exactly, to the best of our knowledge and ability.

Subscribed and Sworn to before me, _____ 18__ _____ Chainmen.

24 √

SURVEYOR'S RECORD.

SECTION 25, TOWNSHIP 2 NORTH, RANGE 26 WEST OF 6th P. M.

Acme, Blackman & Co., Makers, Lincoln, Neb.

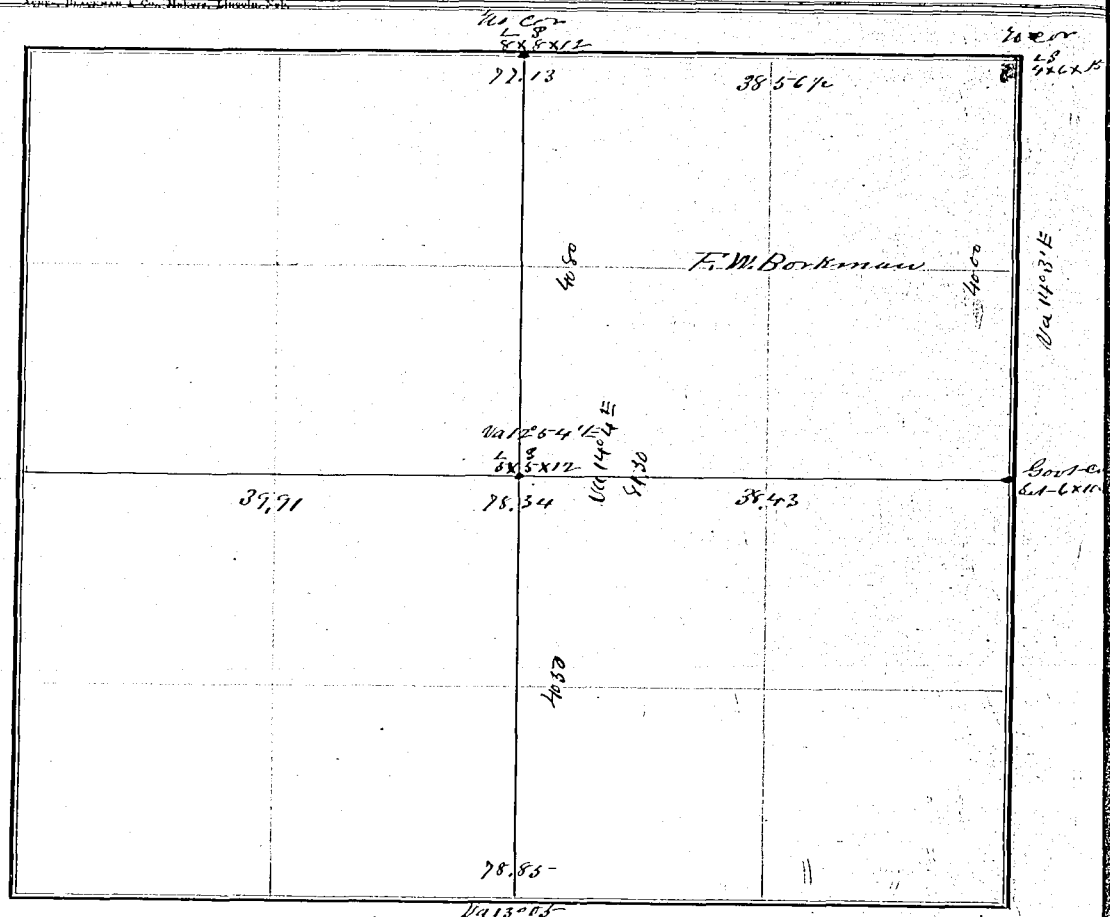

FIELD NOTES:

From Station No.	Direction and Variation	DISTANCE Chains	DISTANCE Links.	To Station No.	REMARKS, (Bearing Trees, Boulders, Edifices, &c.)	From Station No.	Direction and Variation	DISTANCE Chains	DISTANCE Links	To Station No.	REMARKS, (Bearing Trees, Boulders, Edifices, &c.)

The above is a correct Plat and Field Notes of a Survey made Feby 5th and 6th *1880, for* J. W. Borkman *at the request of* J. W. Borkman *by* E. S. Hill *County Surveyor, and* Al Johnson and John Kinkead *Chainmen.*

County Surveyor.

We do solemnly swear that the foregoing Plat and Field Notes are correct, and that the lines were measured by us justly and exactly, to the best of our knowledge and ability.

Subscribed and Sworn to before me, ... 18.....

Chainmen.

SECTION

Acme, Blackman

Govt Cor

Beaver Creek

Va 14°11' E

L.S.

6x12

G.C. Pr

From Station No.	Direction and

The above

Henry K

County Survey

We do so

us justly and

Subscribed and Sw

SURVEYOR'S RECORD.

SECTION 11, TOWNSHIP 1 NORTH, RANGE 26 WEST OF 6th P. M.

Acres, Blackman & Co., Makers, Lincoln, Neb.

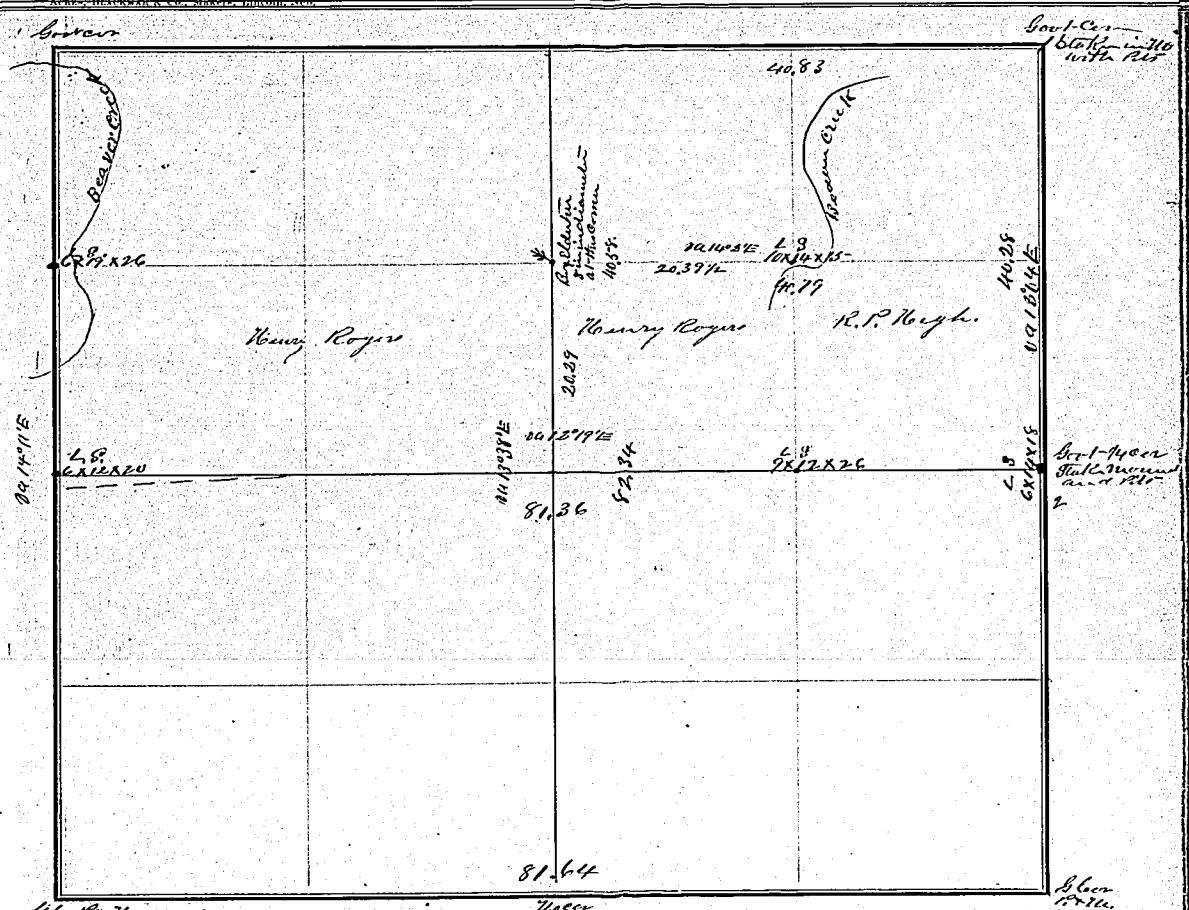

FIELD NOTES:

From Station No.	Direction and Variation	Distance Chains	Distance Links	To Station No.	Remarks, (Bearing Trees, Boulders, Edifices, &c.)	From Station No.	Direction and Variation	Distance Chains	Distance Links	To Station No.	Remarks, (Bearing Trees, Boulders, Edifices, &c.)

The above is a correct Plat and Field Notes of a Survey made Feby 9th *18*80*, for* Henry Rogers *at the request of* _____ *by* E. S. Hill *County Surveyor, and* Albert Johnson and John Kinkead *Chainmen.*

_____ *County Surveyor.*

We do solemnly swear that the foregoing Plat and Field Notes are correct, and that the lines were measured by us justly and exactly, to the best of our knowledge and ability.

Subscribed and Sworn to before me, _____ 18__ _____ Chainmen.

SURVEYOR'S RECORD.

SECTION 10, TOWNSHIP 1 NORTH, RANGE 26 WEST OF 6th P. M.

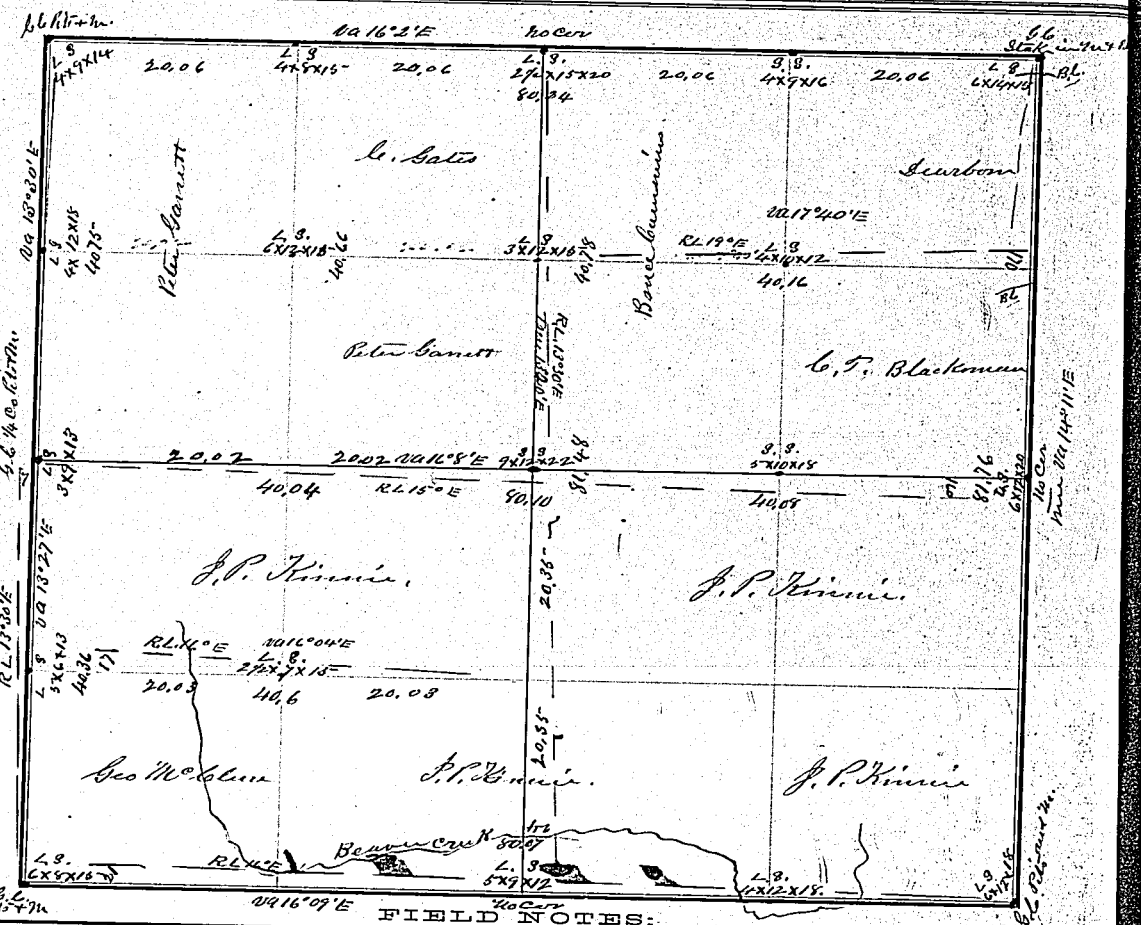

FIELD NOTES:

From Station No.	Direction and Variation	Distance Chains	Distance Links	To Station No.	Remarks (Bearing Trees, Boulders, Edifices, &c.)	From Station No.	Direction and Variation	Distance Chains	Distance Links	To Station No.	Remarks (Bearing Trees, Boulders, Edifices, &c.)

The above is a correct Plat and Field Notes of a Survey made Feb 10 1880, for Geo McCollum and J. P. Kinnie at the request of McCollum, Kinnie & others by E. S. Hede County Surveyor, and R. P. Weight and C. T. Kinnie Chainmen.

E. S. Hede County Surveyor.

We do solemnly swear that the foregoing Plat and Field Notes are correct, and that the lines were measured by us justly and exactly, to the best of our knowledge and ability.

Subscribed and Sworn to before me, ... 18.....

Chainmen.

SURVEYOR'S RECORD.

SECTION 9, TOWNSHIP 1 NORTH, RANGE 26 WEST OF 6th P. M.

Aches, Blackman & Co., Makers, Lincoln, Neb.

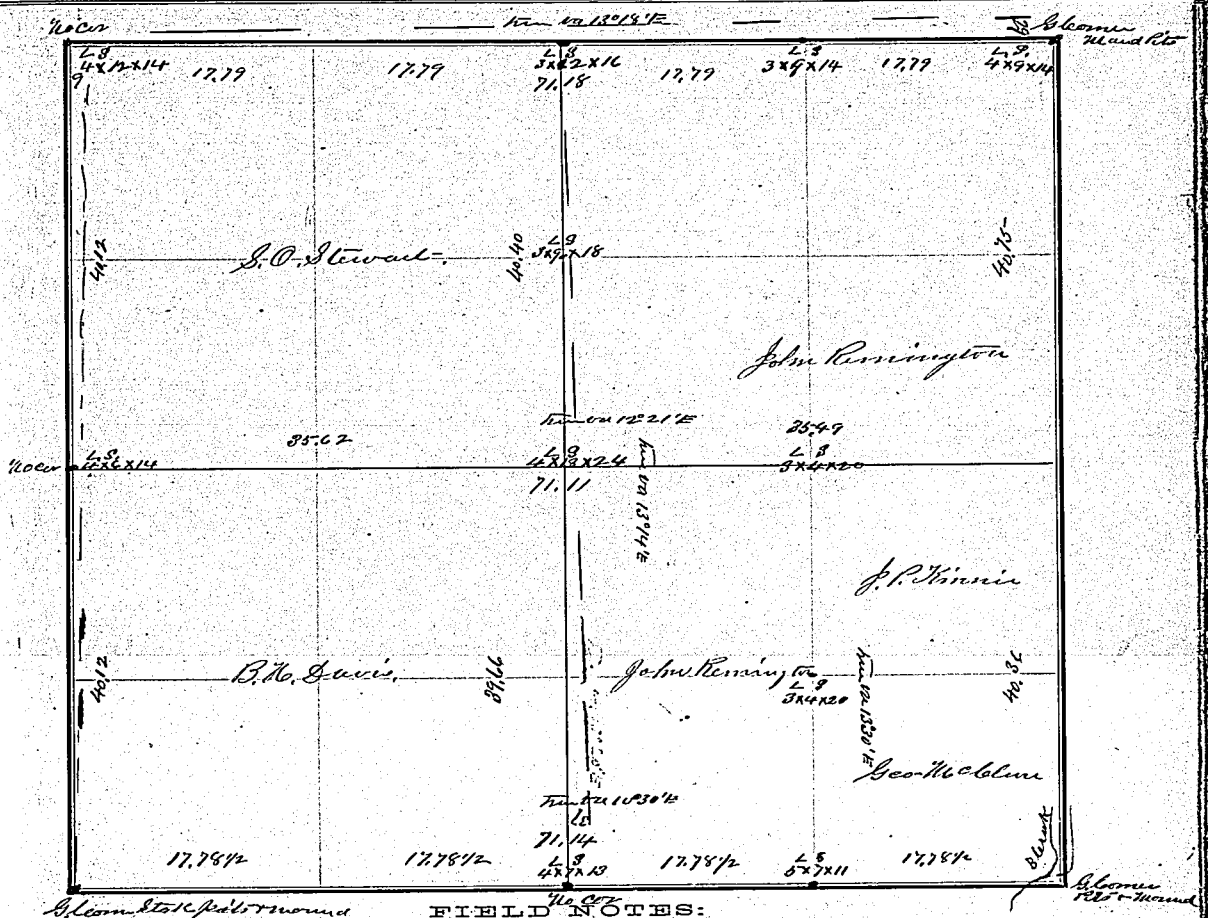

FIELD NOTES:

From Station No.	Direction and Variation	Distance Chains	Distance Links	To Station No.	Remarks, (Bearing Trees, Boulders, Edifices, &c.)	From Station No.	Direction and Variation	Distance Chains	Distance Links	To Station No.	Remarks, (Bearing Trees, Boulders, Edifices, &c.)
1	No Cor of Sec 9					80.00	No Cor 160.32 links to township line 9 links				
	From North on Random line 73°15'E 40 ch No Cor										
	East of Cor to Secs 4-5-32 & 33 Thence S. on the line 80.25 links where I set a lime stone 4x12x14 for cor to Secs 4-5-8 and 9. Thence South 40.12 links where I set a lime stone 4x6x14 for ¼ cor between Secs 8 and 9.										

The above is a correct Plat and Field Notes of a Survey made Feb 11 and 12th 1880, for at the request of parties named on above plat by E. S. Hill County Surveyor, and Bruce Cummings and P. B. Garrett Chainmen.

County Surveyor.

We do solemnly swear that the foregoing Plat and Field Notes are correct, and that the lines were measured by us justly and exactly, to the best of our knowledge and ability.

Subscribed and Sworn to before me, 18 Chainmen.

SURVEYOR'S RECORD.

SECTION 16, TOWNSHIP 1 NORTH, RANGE 26 WEST OF 6th P. M.

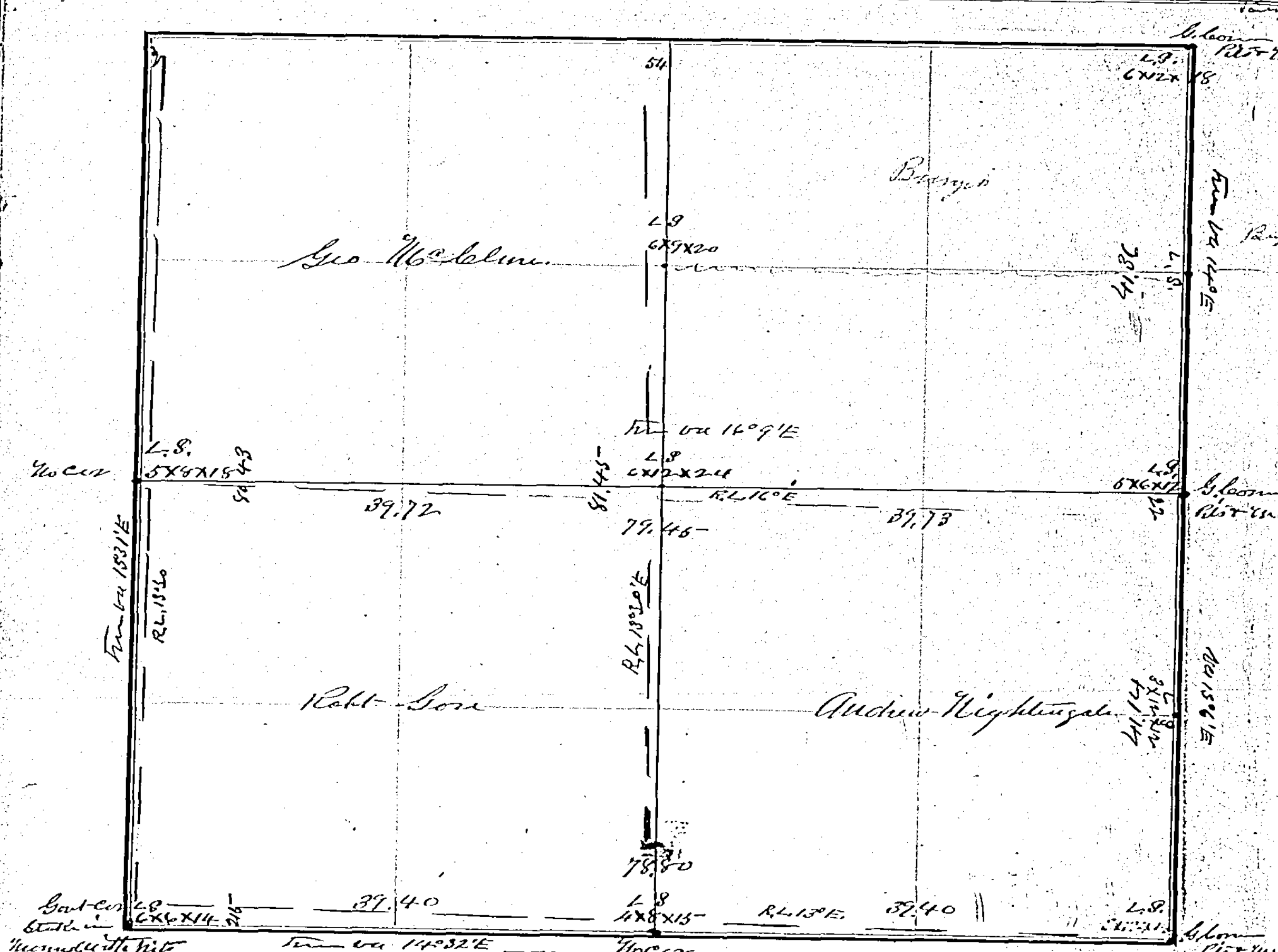

FIELD NOTES:

From Station No.	Direction and Variation	DISTANCE Chains	DISTANCE Links	To Station No.	REMARKS, (Bearing Trees, Boulders, Edifices, &c.)	From Station No.	Direction and Variation	DISTANCE Chains	DISTANCE Links	To Station No.	REMARKS, (Bearing Trees, Boulders, Edifices, &c.)

The above is a correct Plat and Field Notes of a Survey made Feb 12 *18*80*, for* [illegible] *the request of* [illegible] *by* E. S. Hill *County Surveyor, and* Peter Garrett & J. Clemmons *Chainmen.*

E. S. Hill *County Surveyor.*

We do solemnly swear that the foregoing Plat and Field Notes are correct, and that the lines were measured by us justly and exactly, to the best of our knowledge and ability.

Subscribed and Sworn to before me, ... 18...... } Chainmen.

SURVEYOR'S RECORD.

SECTION 22, TOWNSHIP 1 NORTH, RANGE 26 WEST OF 6th P. M.

Acme, Blackman & Co., Makers, Lincoln, Neb.

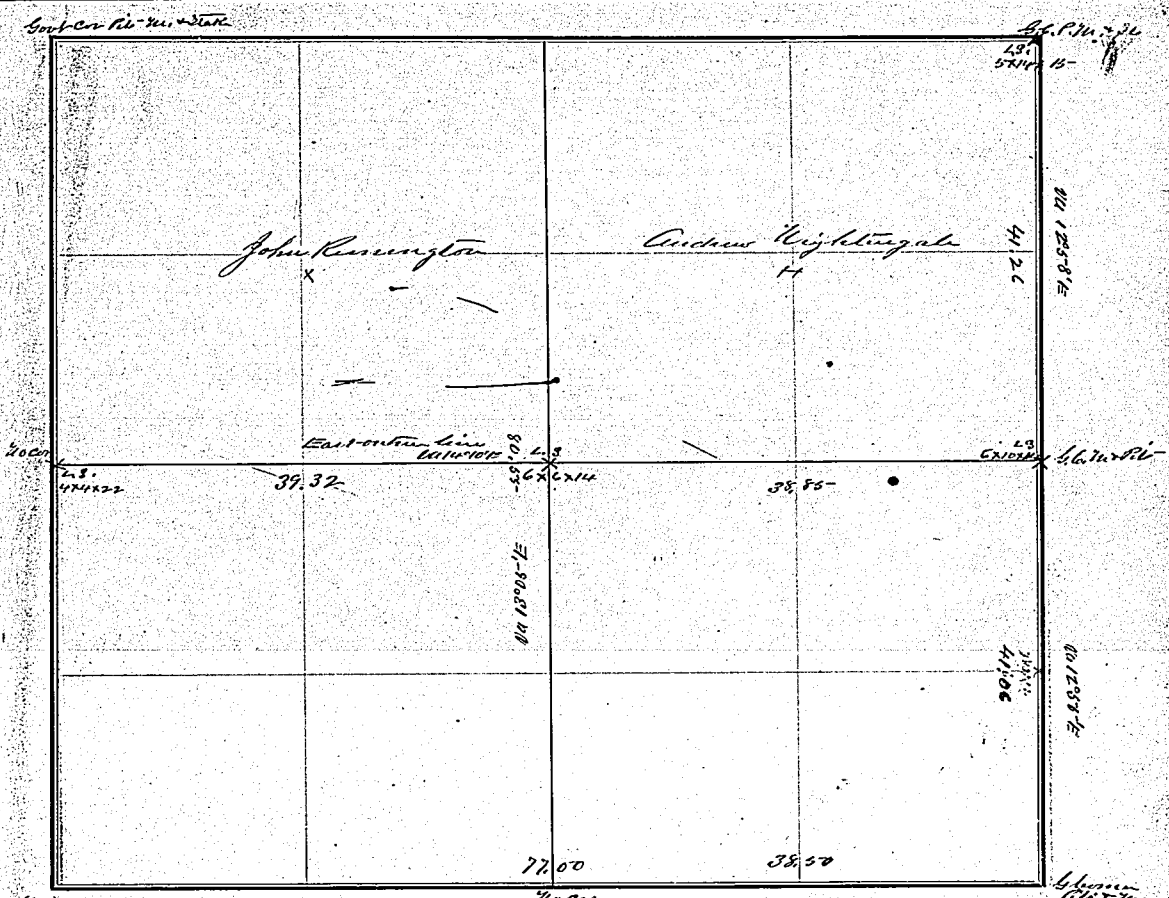

FIELD NOTES:

From Station No.	Direction and Variation	DISTANCE Chains	DISTANCE Links	To Station No.	REMARKS, (Bearing Trees, Boulders, Edifices, &c.)	From Station No.	Direction and Variation	DISTANCE Chains	DISTANCE Links	To Station No.	REMARKS, (Bearing Trees, Boulders, Edifices, &c.)
	From the Govt Cor to 14-15-22 and 23 I run wor random line										

The above is a correct Plat and Field Notes of a Survey made Feb 14th 1880, for A. Nightingale and J. Remington at the request of Same Parties by E. G. Mills County Surveyor, and H. J. Burgess and Peter Garrett Chainmen.

County Surveyor.

We do solemnly swear that the foregoing Plat and Field Notes are correct, and that the lines were measured by us justly and exactly, to the best of our knowledge and ability.

Subscribed and Sworn to before me, 18 Chainmen.

SURVEYOR'S RECORD.

SECTION 14, TOWNSHIP 1 NORTH, RANGE 36 WEST OF 6th P. M.

Acme, Blackman & Co., Makers, Lincoln, Neb.

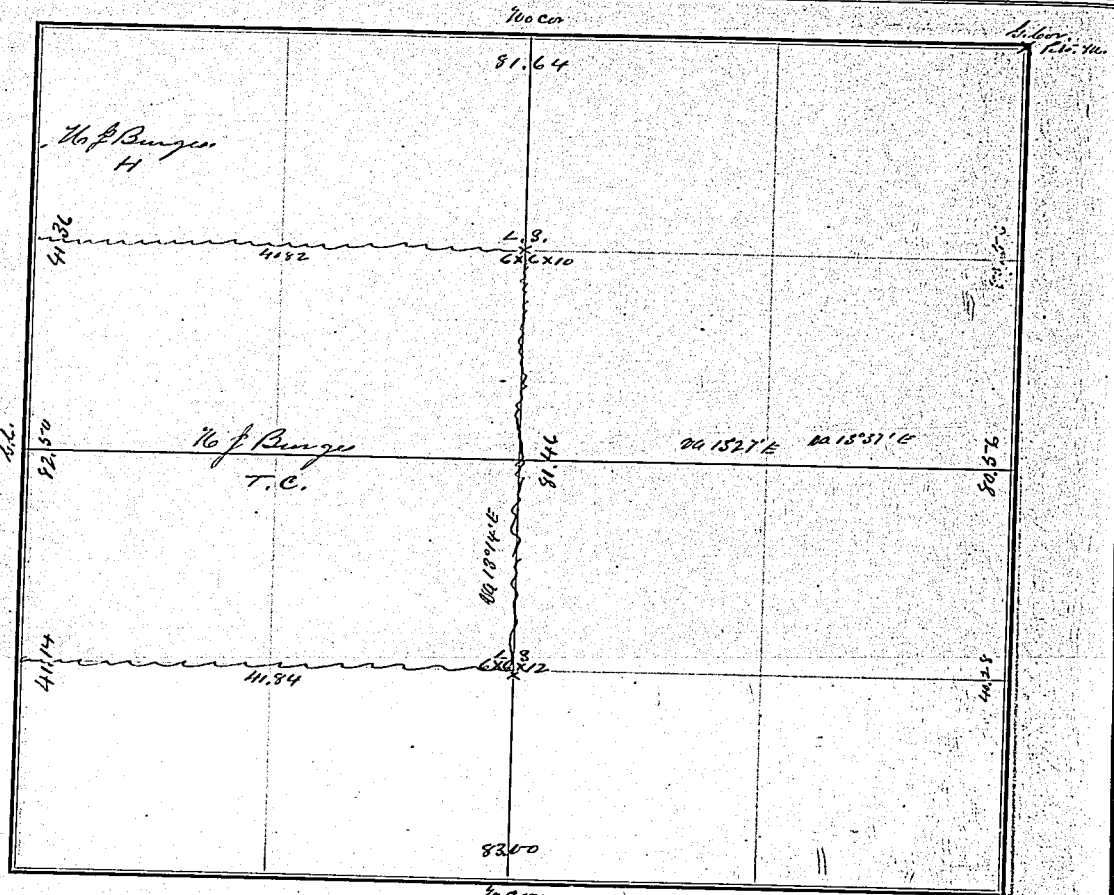

FIELD NOTES:

From Station No.	Direction and Variation	Distance Chains	Distance Links	To Station No.	Remarks, (Bearing Trees, Boulders, Edifices, &c.)	From Station No.	Direction and Variation	Distance Chains	Distance Links	To Station No.	Remarks, (Bearing Trees, Boulders, Edifices, &c.)
	From the Govt cor to Secs 11-12-13-14 vis						From S	40.00	1/10 cor		80.00 1/10 cor 120.84 to 1/4 cor
	bet 23 and 24. The length of each 1/2 mile North would therefore be 40.28 l. Left sod for cor to 13-14-										
	23 and 24. Also left sod for 1/4 cor bet 13 and 14. From point for 1/4 cor bet 13 and 14 W on R.L. 14° E										
	Intersect N.S. Line 55 l South of 1/4 cor bet 14 and 15. From va 13°37'E From the point for 1/4 cor on North side										
	of Sec 14 to point for 1/4 cor on South side of Sec 14 South va 13°14'E 81.46 l. Established corners as shown										
	on above plat										

The above is a correct Plat and Field Notes of a Survey made Feb 23 1880, for at the request of E. S. Hill by E. S. Hill County Surveyor, and John Remington P. B. Lemon & E. S. Hill Chainmen.

E. S. Hill County Surveyor.

We do solemnly swear that the foregoing Plat and Field Notes are correct, and that the lines were measured by us justly and exactly, to the best of our knowledge and ability.

Subscribed and Sworn to before me, 18 Chainmen.

SECTION

Acme, Blackman & Co., Makers, Lincoln, Neb.



From Station No.	Direction and Variation
	From 1/4
	Secs 6
	shown
	1/4 cor
	meas
	plat

The above

John Long

County Survey

We do so

us justly and

Subscribed and Sw

SURVEYOR'S RECORD.

SECTION 8, TOWNSHIP 3 NORTH, RANGE 28 WEST OF 6th P. M.

Acres, Blackman & Co., Makers, Lincoln, Neb.

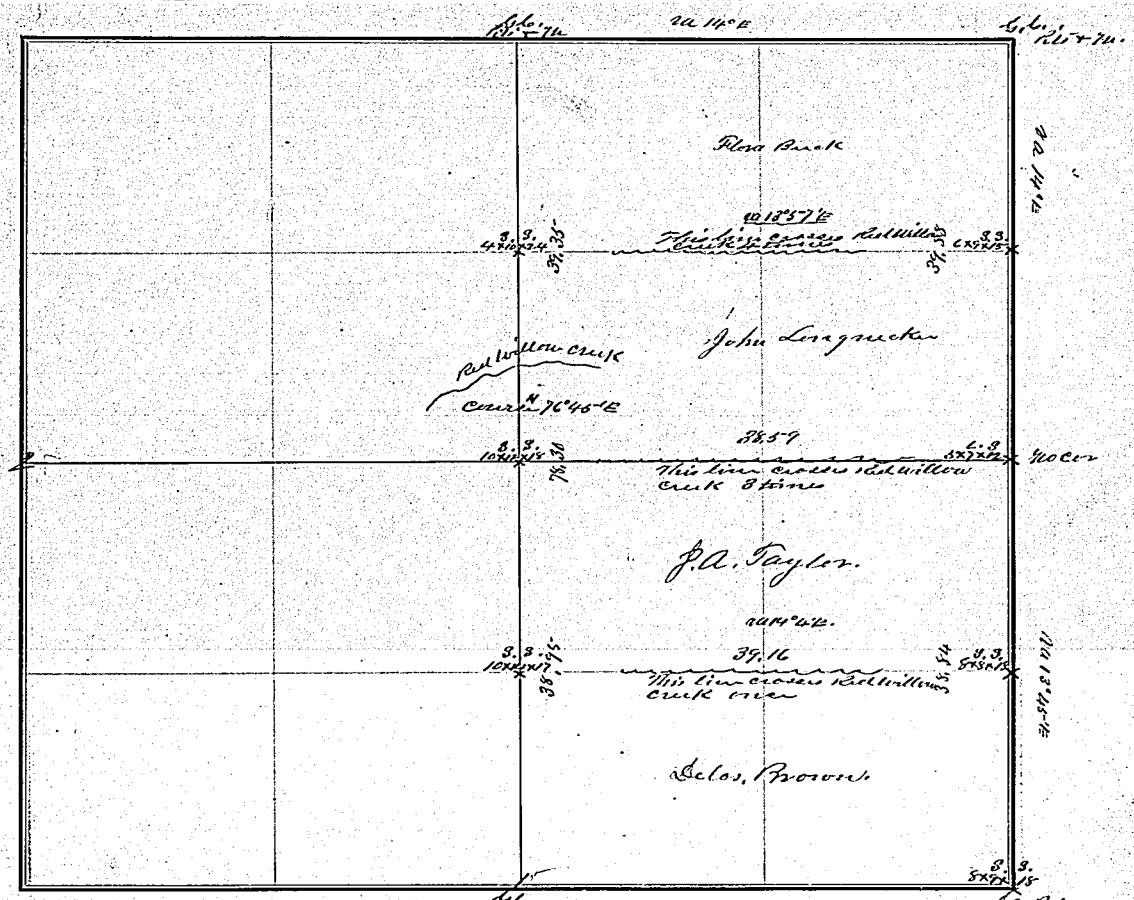

FIELD NOTES:

From Station No.	Direction and Variation	Distance Chains	Distance Links	To Station No.	Remarks, (Bearing Trees, Boulders, Edifices, &c.)	From Station No.	Direction and Variation	Distance Chains	Distance Links	To Station No.	Remarks, (Bearing Trees, Boulders, Edifices, &c.)
	From 1/4 cor between secs 8 and 9			17	I run N. on Random line Na 14° E 78.30 to a point 34 links E of 1/4 cor between secs 5 and 8. From which cor I run South on true line and established the corners on this line as shown on above plat — From the 1/4 cor bet secs 7 and 8 I run 76°45' E on true line and intersected 1/4 cor bet secs 8 and 9 at 38.59 E. of center of Section. The other subdivisional lines were run and measured as shown on plat above. I also set stone at all points as marked and described on above plat						

The above is a correct Plat and Field Notes of a Survey made Feb 23d 1880, for John Longnecker & others at the request of The parties named in plat E. S. Hill County Surveyor, and Jake Stowitt & Co Brown Chainmen.

County Surveyor.

We do solemnly swear that the foregoing Plat and Field Notes are correct, and that the lines were measured by us justly and exactly, to the best of our knowledge and ability.

Subscribed and Sworn to before me, 18 Chainmen.

SURVEYOR'S RECORD.

SECTION 9, TOWNSHIP 3 NORTH, RANGE 28 WEST OF 6th P. M.

Miller, Blackman & Co., Makers, Lincoln, Neb.

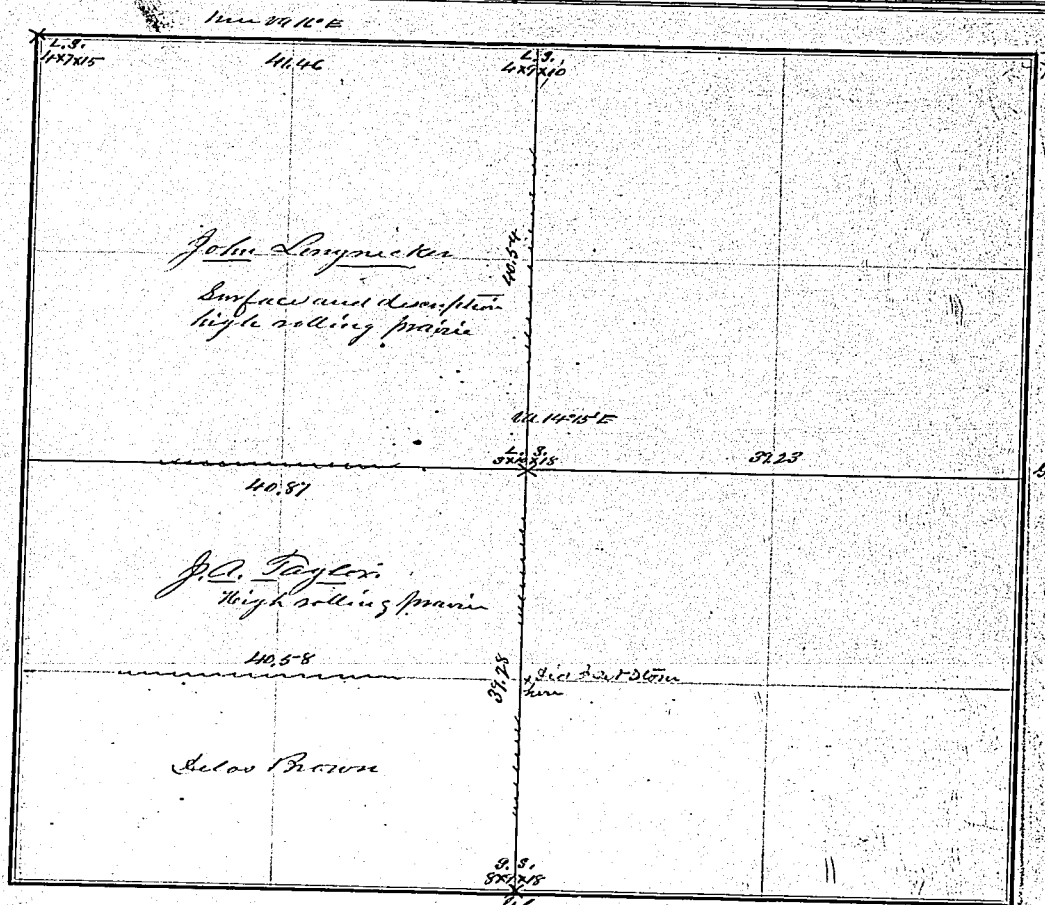

FIELD NOTES:

From Station No.	Direction and Variation	Distance Chains	Distance Links	To Station No.	Remarks, (Bearing Trees, Boulders, Edifices, &c.)	From Station No.	Direction and Variation	Distance Chains	Distance Links	To Station No.	Remarks, (Bearing Trees, Boulders, Edifices, &c.)
One	on R.L. 14°E 79.82 ch-l				Intersect - Ex w line 67 l w of 1/4 cor bet - Secs 4 and 9. Thence S. 13°38' E on true line 40.00 ch						
From 1/4 cor bet - 8 and 9 E on R.L. Ave 14° E 80.10 ch to a point - 46 ch South of 1/4 cor bet - Secs 9 and 10. Thence											
South 75°45' W. on true line 39.23 ch to intersection with N. and S. line through center of Sec.											
I also set stones of the kinds and dimensions named and marked on the above plat. The distances											
in chains and links of all lines run are as marked thereon.											

The above is a correct Plat and Field Notes of a Survey made Feby 28d 1880, for J. Longneck and J. A. Taylor at the request of Same Parties by E. S. Hill County Surveyor, and Jake Stewarts and Brown Chainmen.

E. S. Hill County Surveyor.

We do solemnly swear that the foregoing Plat and Field Notes are correct, and that the lines were measured by us justly and exactly, to the best of our knowledge and ability.

Subscribed and Sworn to before me, _____ 18__ _____ Chainmen.

SECTION

G.L.

Ave 11°56' E

The above

Taylor

County Surve

We do s

us justly and

Subscribed and S

SURVEYOR'S RECORD.

SECTION 23, TOWNSHIP 8 NORTH, RANGE 29 WEST OF 6th P. M.

Author Blackman & Co. Market, Lincoln, Neb.



FIELD NOTES:

From Station No.	Direction and Variation	DISTANCE Chains	DISTANCE Links	To Station No.	REMARKS, (Bearing Trees, Boulders, Edifices, &c.)	From Station No.	Direction and Variation	DISTANCE Chains	DISTANCE Links	To Station No.	REMARKS, (Bearing Trees, Boulders, Edifices, &c.)
	Running around Sec 23 I found all the sec corners and the quarter on south side of sec. None of the other corners to be found. I established all the corners marked on above plat by running out the variations and the distances as marked thereon										

The above is a correct Plat and Field Notes of a Survey made May 1st & 2nd 1880, for Taylor Carson Powell & Stowitts the request of Susan Pfeiffer by E. S. Weil County Surveyor, and J. A. Taylor and Mr Potter Chainmen.

E. S. Weil County Surveyor.

We do solemnly swear that the foregoing Plat and Field Notes are correct, and that the lines were measured by us justly and exactly, to the best of our knowledge and ability.

Subscribed and Sworn to before me, 18 } Chainmen.

34

SURVEYOR'S RECORD

SECTION 24, TOWNSHIP 8 NORTH, RANGE 22 WEST OF 6th P. M.

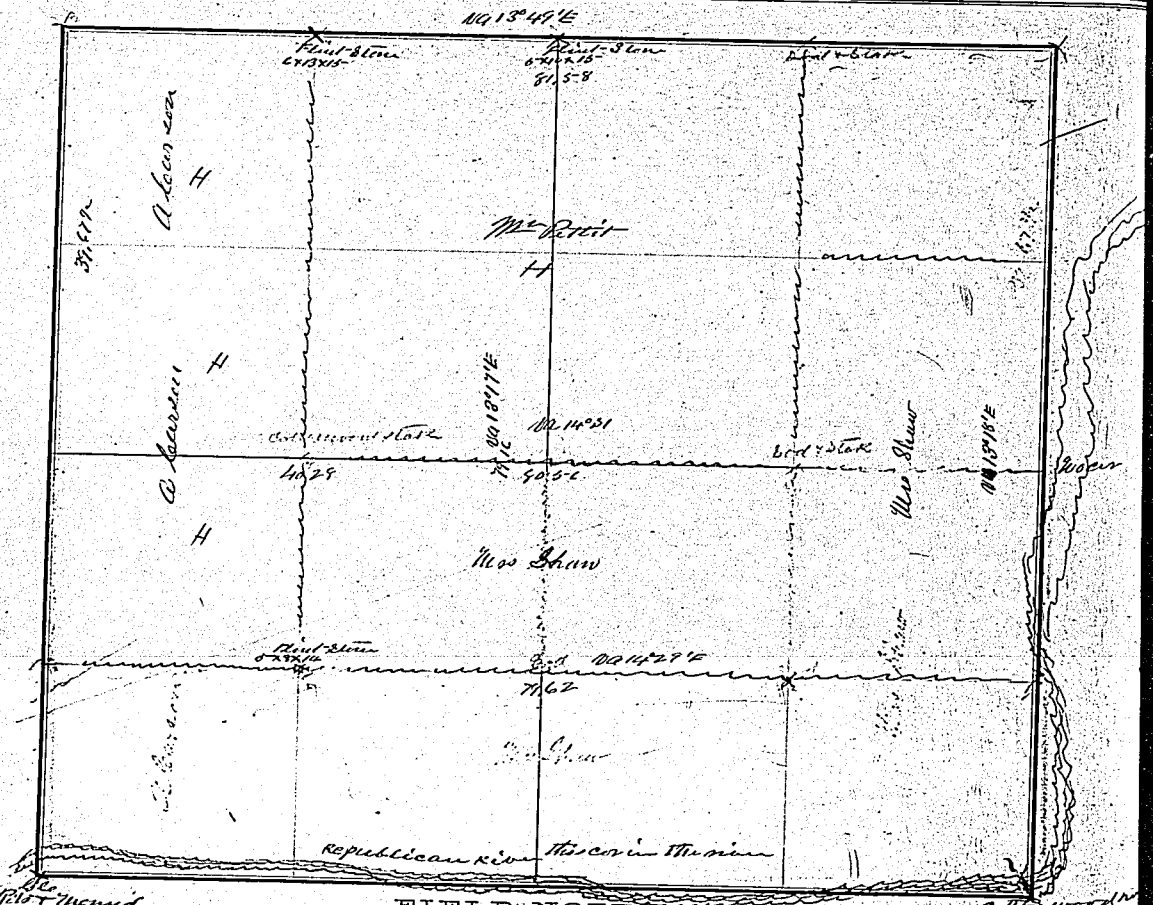

FIELD NOTES:

From Station No.	Direction and Variation	DISTANCE Chains	DISTANCE Links	To Station No.	REMARKS, (Bearing Trees, Boulders, Edifices, &c.)	From Station No.	Direction and Variation	DISTANCE Chains	DISTANCE Links	To Station No.	REMARKS, (Bearing Trees, Boulders, Edifices, &c.)
[illegible]											

The above is a correct Plat and Field Notes of a Survey made _____ 18__, for _____ at the request of _____ by _____ County Surveyor, and _____ Chainmen.

_____ County Surveyor.

We do solemnly swear that the foregoing Plat and Field Notes are correct, and that the lines were measured by us justly and exactly, to the best of our knowledge and ability.

Subscribed and Sworn to before me, _____ 18__.

_____ Chainmen.

SURVEYOR'S RECORD.

SECTION 34; TOWNSHIP 4 NORTH, RANGE 27 WEST OF 6th P. M.

ALLEN, BLACKMAN & CO. STATIONERS, CHICAGO, ILL.

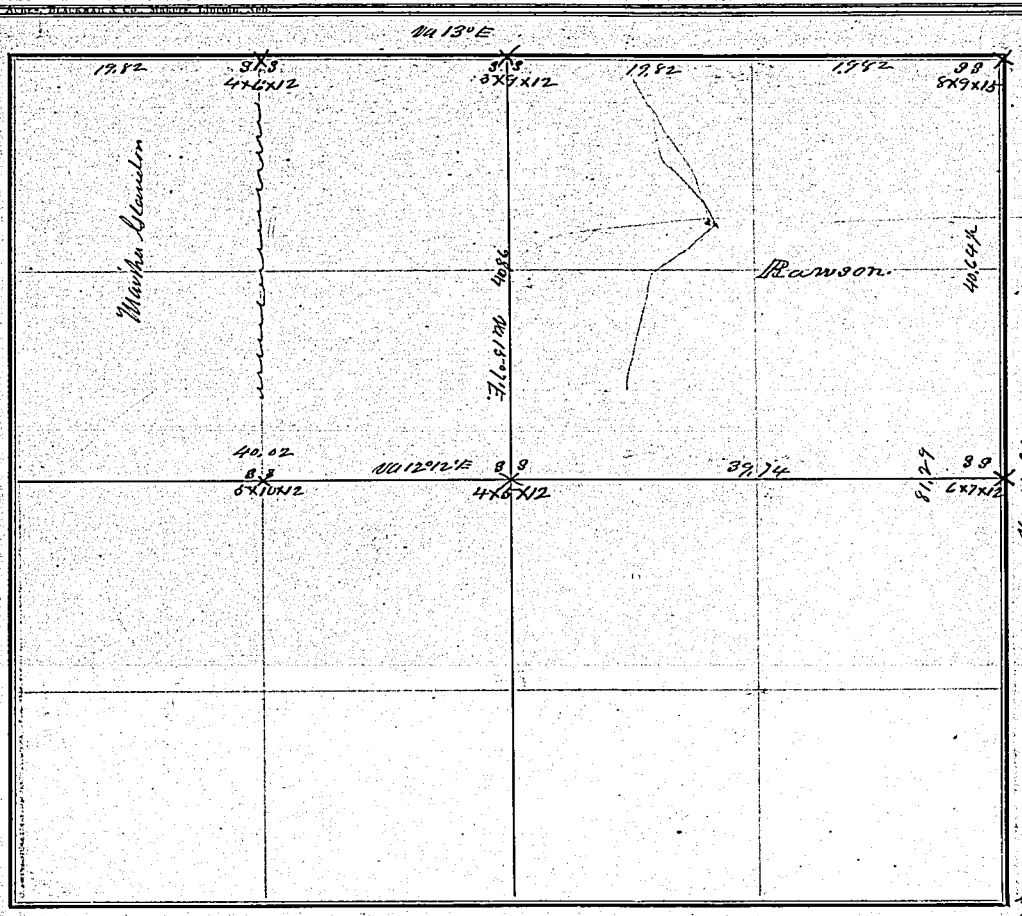

FIELD NOTES:

From Station No.	Direction and Variation	DISTANCE Chains	DISTANCE Links	To Station No.	REMARKS, (Bearing Trees, Boulders, Edifices, &c.)	From Station No.	Direction and Variation	DISTANCE Chains	DISTANCE Links	To Station No.	REMARKS, (Bearing Trees, Boulders, Edifices, &c.)
	This township was now having been subdivided by the U.S. Deputy Surveyors Jaime North										
	on R. L. N 14° E				from a cor. to 39 & 55 on South boundary of		Township 24 S. 88		250		point 1-3714 E. of the comm
	5-14-15-22-23 established by me in October 1877. The correction on this line would thus be 12.93 E N. and 12.47 E										
	West per mile, I order to subdivide the tiny Section lying west of this line follows north on to the										
	33 and 34 on the township line North N 14° E 32.7 chs to a point 6.40 E of the cor to 5-9-10-14-15-16. The correction for this										
	line will then be 17.6 - N. and 16.1 - W. per mile. The land on ~~the~~ in the tier of Section										
	is comprised of rolling prairie with timber										
	nowhere, stream. Other subdivided Sec 34 as										
	described and platted above.										

The above is a correct Plat and Field Notes of a Survey made March 23d 1880, for Mr Ranson Martin Blanton at the request of Ransom Martin by E. S. Mills County Surveyor, and Birdie J. Blanton and S. H. Ruckman Chainmen.

County Surveyor.

We do solemnly swear that the foregoing Plat and Field Notes are correct, and that the lines were measured, by us justly and exactly, to the best of our knowledge and ability.

Subscribed and Sworn to before me, 18 } Chainmen.

SURVEYOR'S RECORD.

SECTION 27, TOWNSHIP 4 NORTH, RANGE 27 WEST OF 6th P. M.

Weber, Blackmar & Co., Makers, Lincoln, Neb.

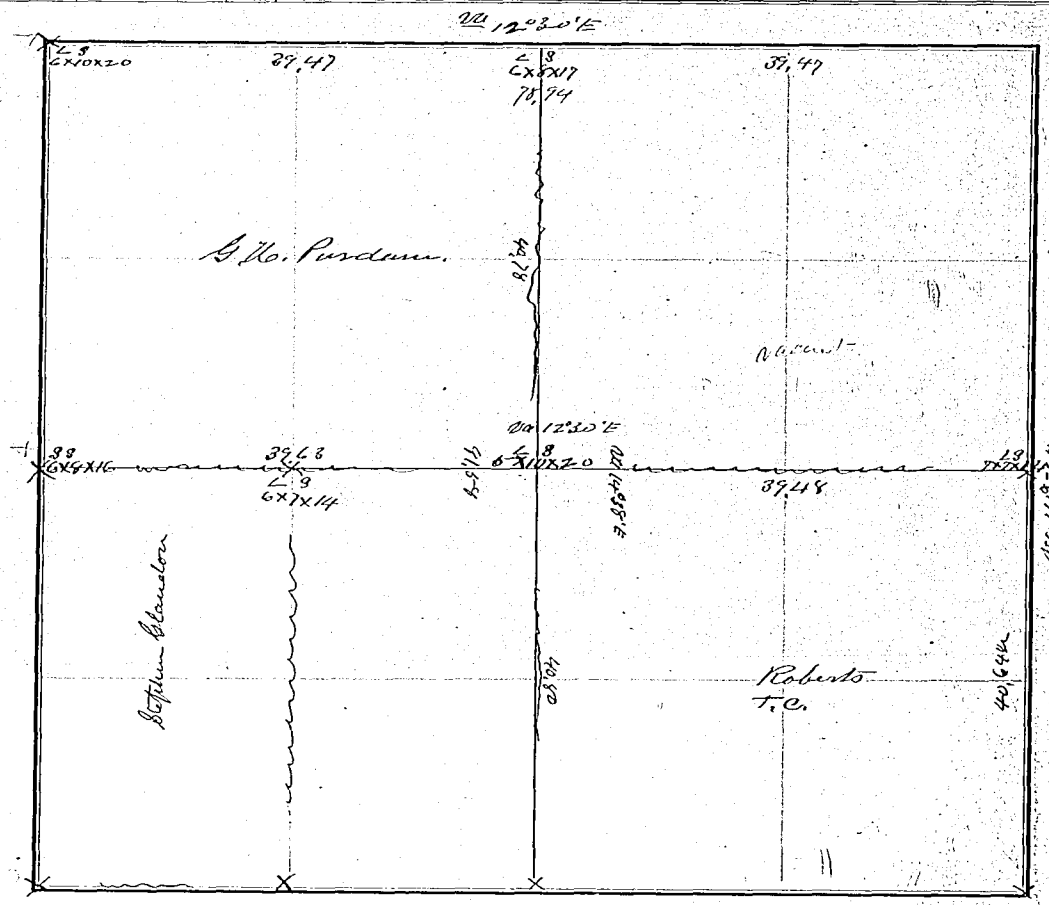

FIELD NOTES:

From Station No.	Direction and Variation	Distance Chains	Distance Links	To Station No.	Remarks, (Bearing Trees, Boulders, Edifices, &c.)	From Station No.	Direction and Variation	Distance Chains	Distance Links	To Station No.	Remarks, (Bearing Trees, Boulders, Edifices, &c.)
	The distances, variations and corners belonging to this section and not marked and dis- on above plat will be found marked and described on plat of adjoining sections and common to both. There is no timber nor mining stream in this section. The land rolling prairie with some deep ravines.										

The above is a correct Plat and Field Notes of a Survey made March 28th 1880, for G. H. Purdum Roberts & Glandon at the request of Senior parties by E. S. Hill County Surveyor, and V. J. Glandon & G. H. Purdum Chainmen.

E. S. Hill County Surveyor.

We do solemnly swear that the foregoing Plat and Field Notes are correct, and that the lines were measured by us justly and exactly, to the best of our knowledge and ability.

Subscribed and Sworn to before me, ... 18.....

Chainmen.

SURVEYOR'S RECORD.

SECTION 33, TOWNSHIP 4 NORTH, RANGE 27 WEST OF 6th P. M.

Ames, Blackman & Co., Makers, Lincoln, Neb.

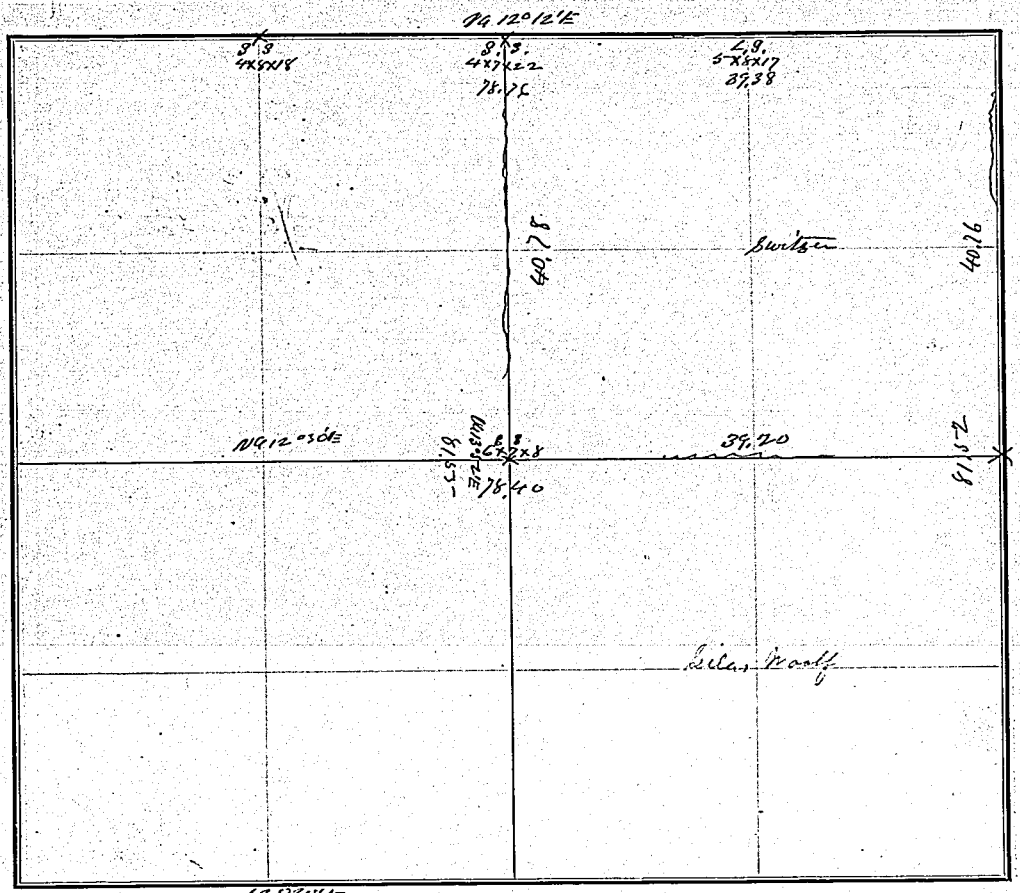

FIELD NOTES:

From Station No.	Direction and Variation	Distance Chains	Distance Links	To Station No.	Remarks, (Bearing Trees, Boulders, Edifices, &c.)	From Station No.	Direction and Variation	Distance Chains	Distance Links	To Station No.	Remarks, (Bearing Trees, Boulders, Edifices, &c.)
	In order to subdivide this section I run from the cor to 32 and 33 on the south boundary of T.4.R.28. North on R.L. 12°15'E 488.80 chs and intersected 1st Standard Parallel North. 8.86 L W of Point for closing cor to 1-Secs 4 and 5. The correction therefore for this line will be 12 L North and 48 L E per Mile. The distance and variation run and corners established in this section are as shown in above plat. Surface of Land rolling prairie										

The above is a correct Plat and Field Notes of a Survey made March 26 1880, for Mr Switzer at the request of Switzer by E. S. Hill County Surveyor, and R. W. Thomas V. J. Glandon and G. W. Purdum Chainmen.

E. S. Hill County Surveyor.

We do solemnly swear that the foregoing Plat and Field Notes are correct, and that the lines were measured by us justly and exactly, to the best of our knowledge and ability.

Subscribed and Sworn to before me, 18 Chainmen.

SURVEYOR'S RECORD.

SECTION 28, TOWNSHIP 4 NORTH, RANGE 37 WEST OF 6th P. M.



FIELD NOTES:

From Station No.	Direction and Variation	DISTANCE Chains	DISTANCE Links	To Station No.	REMARKS, (Bearing Trees, Boulders, Edifices, &c.)	From Station No.	Direction and Variation	DISTANCE Chains	DISTANCE Links	To Station No.	REMARKS, (Bearing Trees, Boulders, Edifice
	The lines distances and variations run and corners established in this sec are as shown in above plat. Surface of soil rolling prairie.										

The above is a correct Plat and Field Notes of a Survey made March 26 1850 for Stephen and John Glendon at the request of Same parties by E. S. Hill County Surveyor, and Virdin Glendon and Geo. H. Purdam Chainmen.

E. S. Hill County Surveyor.

We do solemnly swear that the foregoing Plat and Field Notes are correct, and that the lines were measured by us justly and exactly, to the best of our knowledge and ability.

Subscribed and Sworn to before me, ... 18.....

Chainmen.

SURVEYOR'S RECORD.

SECTION 21, TOWNSHIP 4 NORTH, RANGE 27 WEST OF 6th P. M.

Acme Blackman & Co. Makers, Lincoln, Neb.

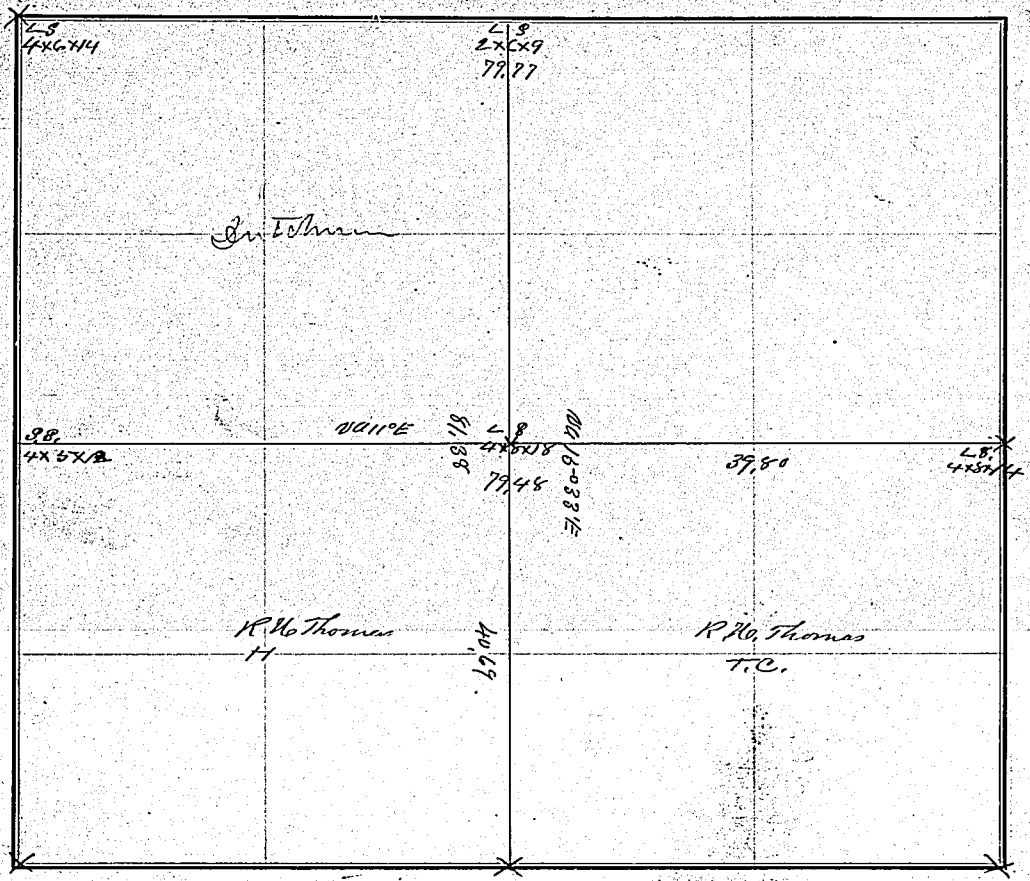

FIELD NOTES:

From Station No.	Direction and Variation	DISTANCE Chains	DISTANCE Links	To Station No.	REMARKS, (Bearing Trees, Boulders, Edifices, &c.)	From Station No.	Direction and Variation	DISTANCE Chains	DISTANCE Links	To Station No.	REMARKS, (Bearing Trees, Boulders, Edifices, &c.)
	Having run the Meridian line bounding this tier of sections and established the corners thereon I proceeded to run the divisional lines of Section 21 and establish the corners thereon as shown on above plat. Surface of land in this section rolling prairie. No timber nor running streams in section.										

The above is a correct Plat and Field Notes of a Survey made March 26 1880, for R H Thomas at the request of R H Thomas by E S Hill County Surveyor, and Virdin Glandon and G H Purdom Chainmen.

E S Hill County Surveyor.

We do solemnly swear that the foregoing Plat and Field Notes are correct, and that the lines were measured by us justly and exactly, to the best of our knowledge and ability.

Subscribed and Sworn to before me, _____ 18__ _____ Chainmen.

SURVEYOR'S RECORD.

SECTION 19, TOWNSHIP 4 NORTH, RANGE 27 WEST OF 6th P. M.

Acres, Bracewell & Co., Makers, Lincoln, Neb.



FIELD NOTES:

From Station No.	Direction and Variation	Distance Chains	Distance Links	To Station No.	Remarks (Bearing Trees, Boulders, Edifices, &c.)	From Station No.	Direction and Variation	Distance Chains	Distance Links	To Station No.	Remarks (Bearing Trees, Boulders, Edifices, &c.)
	From the corner 15 31 and 32 on South boundary of Township I run North on R.L. Va 13°30'E bet. sec. 31-32-29-30-19-20-17-18-7-8-5 and 6 - and at 485.55 ch. Intersected point for closing corner lot 5 and 6 on 1st Standard Parallel North, 216 ch. East. The correction for this line will therefore be 40½ ch. North and 36 ch. West per mile. The lines run distance measured and corners established in this section are shown in above plat.										

The above is a correct Plat and Field Notes of a Survey made Mar 29 1880 for Miss A. McThomas at the request of Lawrence County by E. S. Hill County Surveyor, and N. J. Glandon and S. McVinden Chainmen.

E. S. Hill County Surveyor.

We do solemnly swear that the foregoing Plat and Field Notes are correct, and that the lines were measured by us justly and exactly, to the best of our knowledge and ability.

Subscribed and Sworn to before me, _____ 18__ _____ Chainmen.

SECTION

The above

County Surve

We do s

us justly and

Subscribed and S

SURVEYOR'S RECORD.

SECTION 29, TOWNSHIP 4 NORTH, RANGE 27 WEST OF 6th P. M.

ACHES, BLACKMAN & CO., MAKERS, LINCOLN, NEB.

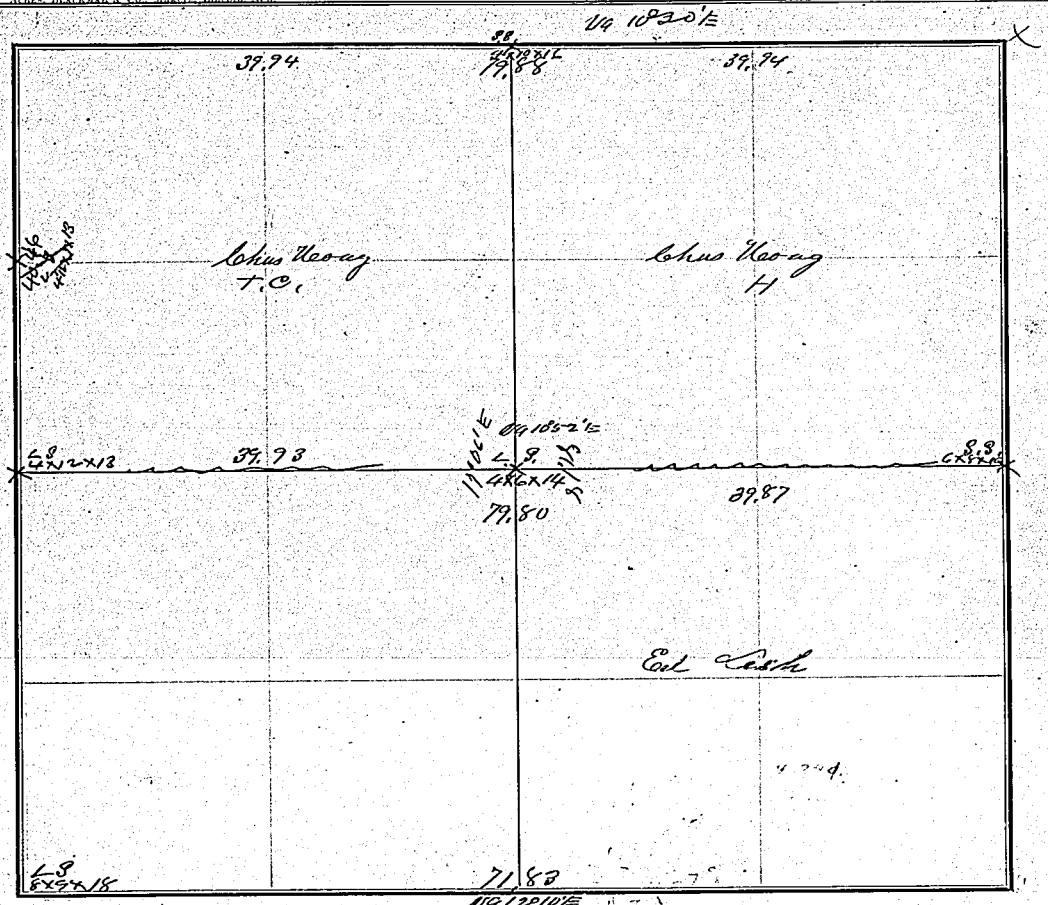

FIELD NOTES:

From Station No.	Direction and Variation	Distance Chains	Distance Links	To Station No.	Remarks, (Bearing Trees, Boulders, Edifices, &c.)	From Station No.	Direction and Variation	Distance Chains	Distance Links	To Station No.	Remarks, (Bearing Trees, Boulders, Edifices, &c.)
	The line and variations in distance measured and corners established in and for this section are as shown on above Plat.										

The above is a correct Plat and Field Notes of a Survey made March 30 18 81, for C Hoag & Ed Lesh at the request of same parties by E S Hill County Surveyor, and George R Purdum & V J Blandon Chainmen.

E. S. Hill County Surveyor.

We do solemnly swear that the foregoing Plat and Field Notes are correct, and that the lines were measured by us justly and exactly, to the best of our knowledge and ability.

Subscribed and Sworn to before me, 18 Chainmen.

SURVEYOR'S RECORD.

SECTION 32, TOWNSHIP 4 NORTH, RANGE 27 WEST OF 6th P. M.

Acme, Plowman & Co., Makers, Lincoln, Neb.

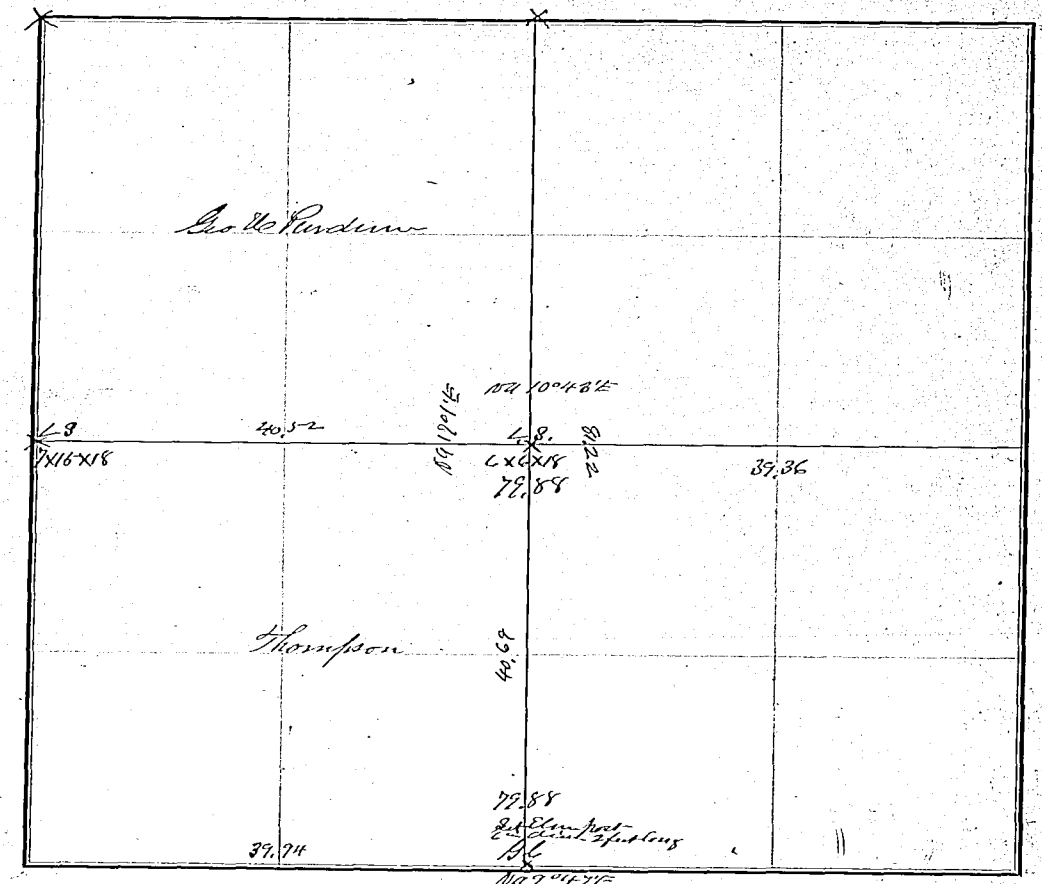

FIELD NOTES:

From Station No.	Direction and Variation	DISTANCE Chains	DISTANCE Links	To Station No.	REMARKS, (Bearing Trees, Boulders, Edifices, &c.)	From Station No.	Direction and Variation	DISTANCE Chains	DISTANCE Links	To Station No.	REMARKS, (Bearing Trees, Boulders, Edifices, &c.)
	The above plat shows the lines and distances measured and corners established in this section										

The above is a correct Plat and Field Notes of a Survey made March 31st 1880, for Geo H Purdum Thompson at the request of Same Parties by E. S. Hale County Surveyor, and C. Hoag G R Purdum and V J Glendon Chainmen.

E S Hale County Surveyor.

We do solemnly swear that the foregoing Plat and Field Notes are correct, and that the lines were measured by us justly and exactly, to the best of our knowledge and ability.

Subscribed and Sworn to before me, ... 18.....

Chainmen.

SURVEYOR'S RECORD.

SECTION 4, TOWNSHIP 3 NORTH, RANGE 27 WEST OF 6th P. M.

Acme, Blackman & Co., Makers, Lincoln, Neb.

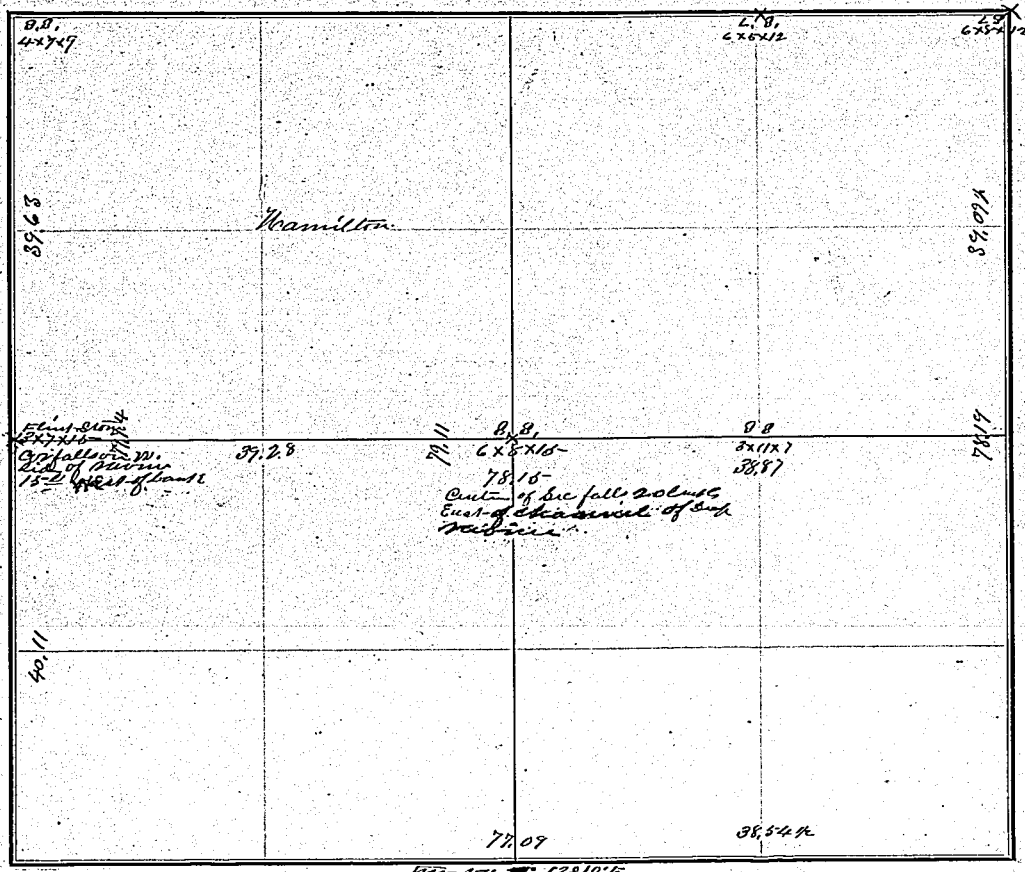

FIELD NOTES:

From Station No.	Direction and Variation	Distance Chains	Distance Links	To Station No.	Remarks, (Bearing Trees, Boulders, Edifices, &c.)	From Station No.	Direction and Variation	Distance Chains	Distance Links	To Station No.	Remarks, (Bearing Trees, Boulders, Edifices, &c.)
	The cor to 4-5-8-9 and T.3.R.27.W having been destroyed or having never been established by the U.S. Deputy Surveyors. and the 1/4 cor bet sections 4 and 5 being of doubtfull origin therefore to establish said corner I run south on the va 91°16'E 38.05 ch to doubtfull 1/4 cor bet 4 and 5 - thence see same course 41.57 ch the distance called for in field notes as being the true length of said line found no corner - Thence South same course 79.96 ch to a point 8.35 ch West of cor to 8-9-16 and 17. - The true va of this line would therefore be 14°15'E. and the proper location of the 1/4 cor bet secs 4 and 5 which was the object of the survey would be a point on this corrected line 39.63 ch South of the cor to 4-5-32 and 33 at which point I set stone as described in above plat. The other corners established in the section were placed as recorded above.										

The above is a correct Plat and Field Notes of a Survey made Mar 31st and Apr 1st 1880, for Hamilton Glover at the request of Same parties by E. S. Hill County Surveyor, and Chas Hoag G.R. and Geo H. Purdum Chainmen.

E. S. Hill. County Surveyor.

We do solemnly swear that the foregoing Plat and Field Notes are correct, and that the lines were measured by us justly and exactly, to the best of our knowledge and ability.

Subscribed and Sworn to before me, _____ 18__ _____ Chainmen.

SURVEYOR'S RECORD.

SECTION 26, TOWNSHIP 1 NORTH, RANGE 28 WEST OF 6th P. M.

Aitken Brownell & Co. Bakers, Lincoln, Neb.

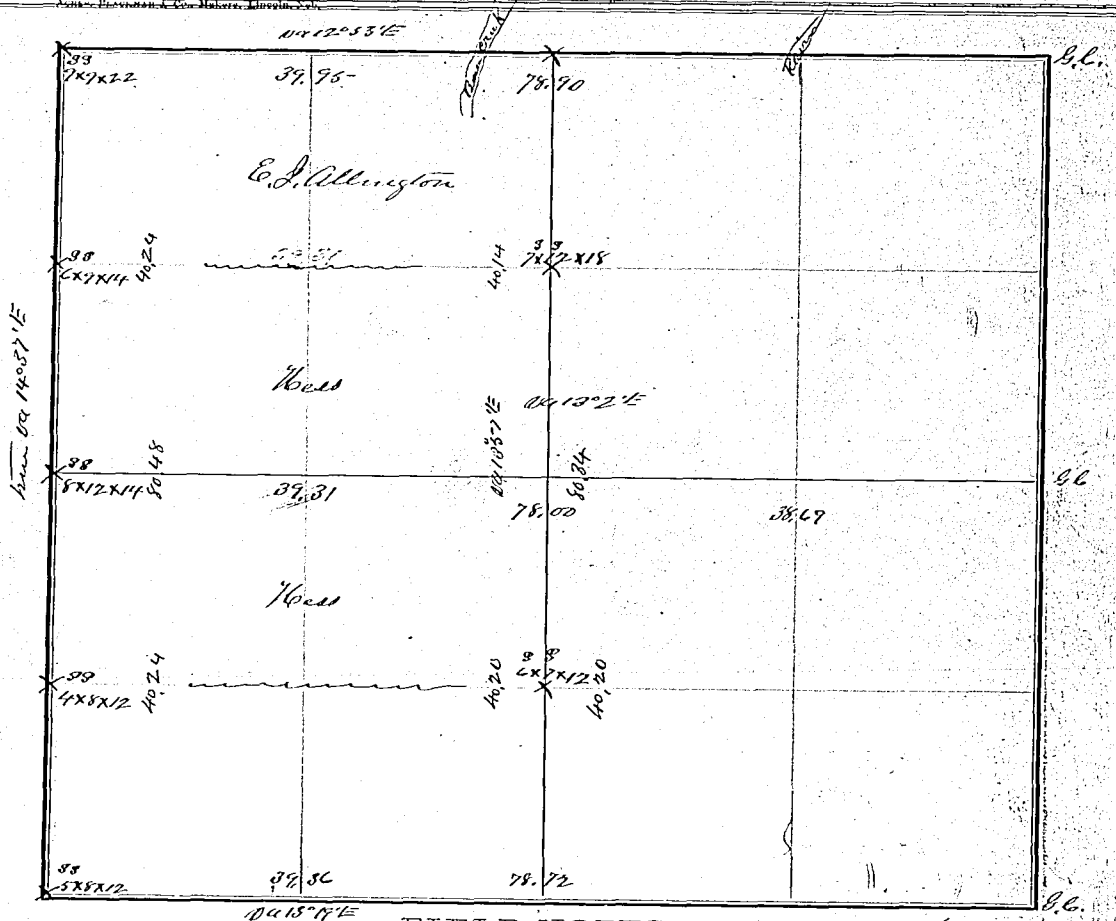

FIELD NOTES:

From Station No.	Direction and Variation	Distance Chains	Distance Links	To Station No.	Remarks (Bearing Trees, Boulders, Edifices, &c.)	From Station No.	Direction and Variation	Distance Chains	Distance Links	To Station No.	Remarks (Bearing Trees, Boulders, Edifices, &c.)
Bounded on the east by the centerline of Section 26 in Town one North Range 28 West of the 6th Principal Meridian. Commencing at the Quarter Section corner on the north side of said Section 26 and 80 links west of the Section corner between Sections 23 and 26 in said Township and Range. Thence N 0° 14' 30" E 244.48 links to a point 50 links east of the Section corner between Sections 13-14-23-24 in said Township and Range. Thence N 0° 14' 30" E 25 links to a point 48.65 links west of the Quarter Section corner between Sections 13-14-23-24 in said Township and Range. Thence N 0° 14' E along said line of Section 26 and 80 rods to the Section corner between Sections 23-24-25-26 in said Township and Range. Thence N 0° 14' E along said line of Section 26 and 80 rods to the Section corner between Sections 23-24-25-26 in said Township and Range. Thence N 0° 14' E along said line of Section 26 and 80 rods to the Section corner between Sections 23-24-25-26 in said Township and Range. Thence N 0° 14' E along said line of Section 26 and 80 rods to the Section corner between Sections 23-24-25-26 in said Township and Range. Thence N 0° 14' E along said line of Section 26 and 80 rods to the Section corner between Sections 23-24-25-26 in said Township and Range. Thence N 0° 14' E along said line of Section 26 and 80 rods to the Section corner between Sections 23-24-25-26 in said Township and Range. Thence N 0° 14' E along said line of Section 26 and 80 rods to the Section corner between Sections 23-24-25-26 in said Township and Range. Thence N 0° 14' E along said line of Section 26 and 80 rods to the Section corner between Sections 23-24-25-26 in said Township and Range. Thence N 0° 14' E along said line of Section 26 and 80 rods to the Section corner between Sections 23-24-25-26 in said Township and Range. Thence N 0° 14' E along said line of Section 26 and 80 rods to the Section corner between Sections 23-24-25-26 in said Township and Range. Thence N 0° 14' E along said line of Section 26 and 80 rods to the Section corner between Sections 23-24-25-26 in said Township and Range. Thence N 0° 14' E along said line of Section 26 and 80 rods to the Section corner between Sections 23-24-25-26 in said Township and Range. Thence N 0° 14' E along said line of Section 26 and 80 rods to the Section corner between Sections 23-24-25-26 in said Township and Range. Thence N 0° 14' E along said line of Section 26 and 80 rods to the Section corner between Sections 23-24-25-26 in said Township and Range. Thence N 0° 14' E along said line of Section 26 and 80 rods to the Section corner between Sections 23-24-25-26 in said Township and Range. Thence N 0° 14' E along said line of Section 26 and 80 rods to the Section corner between Sections 23-24-25-26 in said Township and Range. Thence N 0° 14' E along said line of Section 26 and 80 rods to the Section corner between Sections 23-24-25-26 in said Township and Range. Thence N 0° 14' E along said line of Section 26 and 80 rods to the Section corner between Sections 23-24-25-26 in said Township and Range. Thence N 0° 14' E along said line of Section 26 and 80 rods to the Section corner between Sections 23-24-25-26 in said Township and Range. Thence N 0° 14' E along said line of Section 26 and 80 rods to the Section corner between Sections 23-24-25-26 in said Township and Range. Thence N 0° 14' E along said line of Section 26 and 80 rods to the Section corner between Sections 23-24-25-26 in said Township and Range. Thence N 0° 14' E along said line of Section 26 and 80 rods to the Section corner between Sections 23-24-25-26 in said Township and Range. Thence N 0° 14' E along said line of Section 26 and 80 rods to the Section corner between Sections 23-24-25-26 in said Township and Range. Thence N 0° 14' E along said line of Section 26 and 80 rods to the Section corner between Sections 23-24-25-26 in said Township and Range. Thence N 0° 14' E along said line of Section 26 and 80 rods to the Section corner between Sections 23-24-25-26 in said Township and Range. Thence N 0° 14' E along said line of Section 26 and 80 rods to the Section corner between Sections 23-24-25-26 in said Township and Range. Thence N 0° 14' E along said line of Section 26 and 80 rods to the Section corner between Sections 23-24-25-26 in said Township and Range. Thence N 0° 14' E along said line of Section 26 and 80 rods to the Section corner between Sections 23-24-25-26 in said Township and Range. Thence N 0° 14' E along said line of Section 26 and 80 rods to the Section corner between Sections 23-24-25-26 in said Township and Range. Thence N 0° 14' E along said line of Section 26 and 80 rods to the Section corner between Sections 23-24-25-26 in											

The above is a correct Plat and Field Notes of a Survey made April 7 1884, for E J Allington at the request of by E S Uhler County Surveyor, and Sam Pallock E S Uhler and E J Allington Chainmen.

E S Uhler County Surveyor.

We do solemnly swear that the foregoing Plat and Field Notes are correct, and that the lines were measured by us justly and exactly, to the best of our knowledge and ability.

Subscribed and Sworn to before me, 18 } Chainmen.

SURVEYOR'S RECORD.

SECTION 24, TOWNSHIP 1 NORTH, RANGE 28 WEST OF 6th P. M.

Acme, Blackman & Co., Makers, Lincoln, Neb.

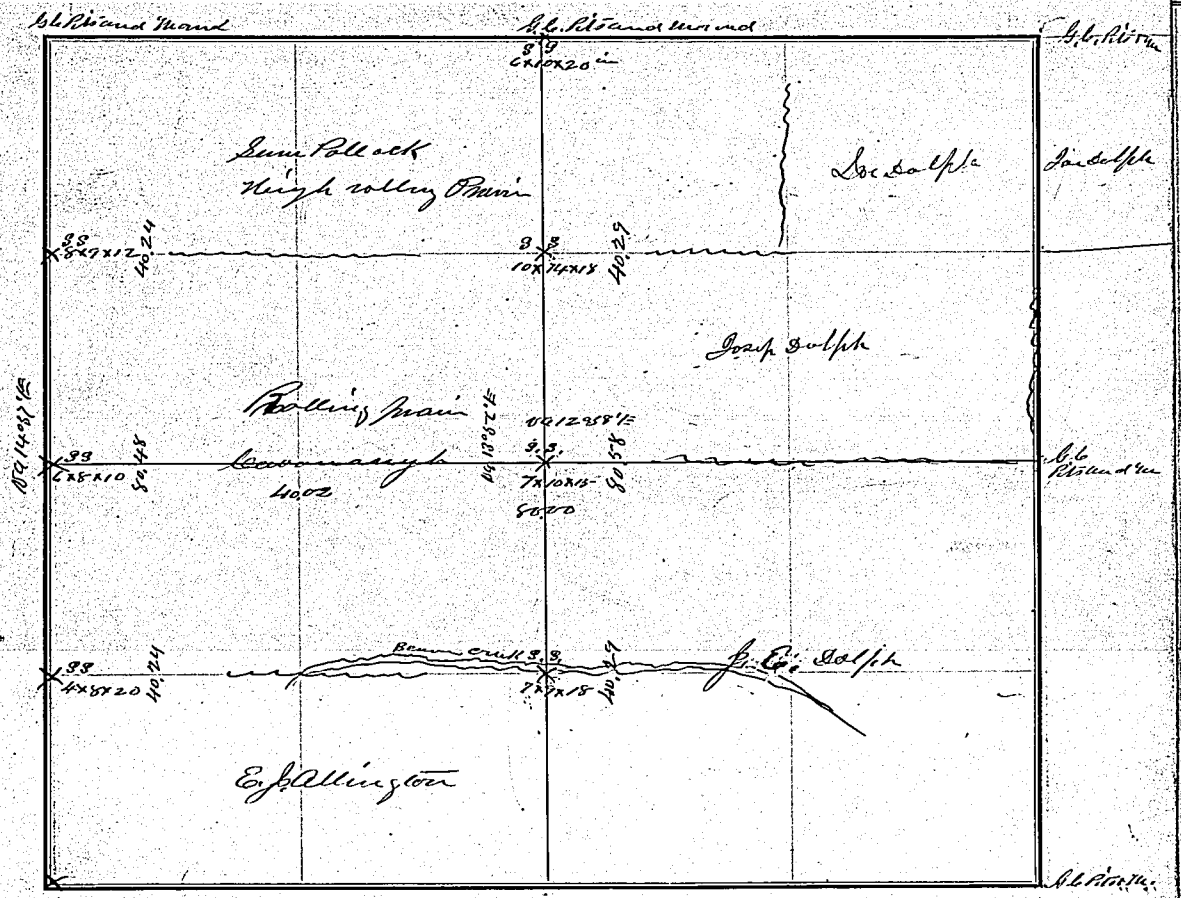

FIELD NOTES:

From Station No.	Direction and Variation	Distance Chains	Distance Links	To Station No.	Remarks, (Bearing Trees, Boulders, Edifices, &c.)	From Station No.	Direction and Variation	Distance Chains	Distance Links	To Station No.	Remarks, (Bearing Trees, Boulders, Edifices, &c.)
	The lines through this section were run and corners established as recorded on above plat.										

The above is a correct Plat and Field Notes of a Survey made April 7 and 8 1880, for S. Pollock & Cavanaugh the request of by E. S. Hill County Surveyor, and S. Pollock E. S. Hill and E. J. Allington Chainmen.

E. S. Hill County Surveyor.

We do solemnly swear that the foregoing Plat and Field Notes are correct, and that the lines were measured by us justly and exactly, to the best of our knowledge and ability.

Subscribed and Sworn to before me, 18 Chainmen.

SURVEYOR'S RECORD.

SECTION 13, TOWNSHIP 1 NORTH, RANGE 28 WEST OF 6th P. M.

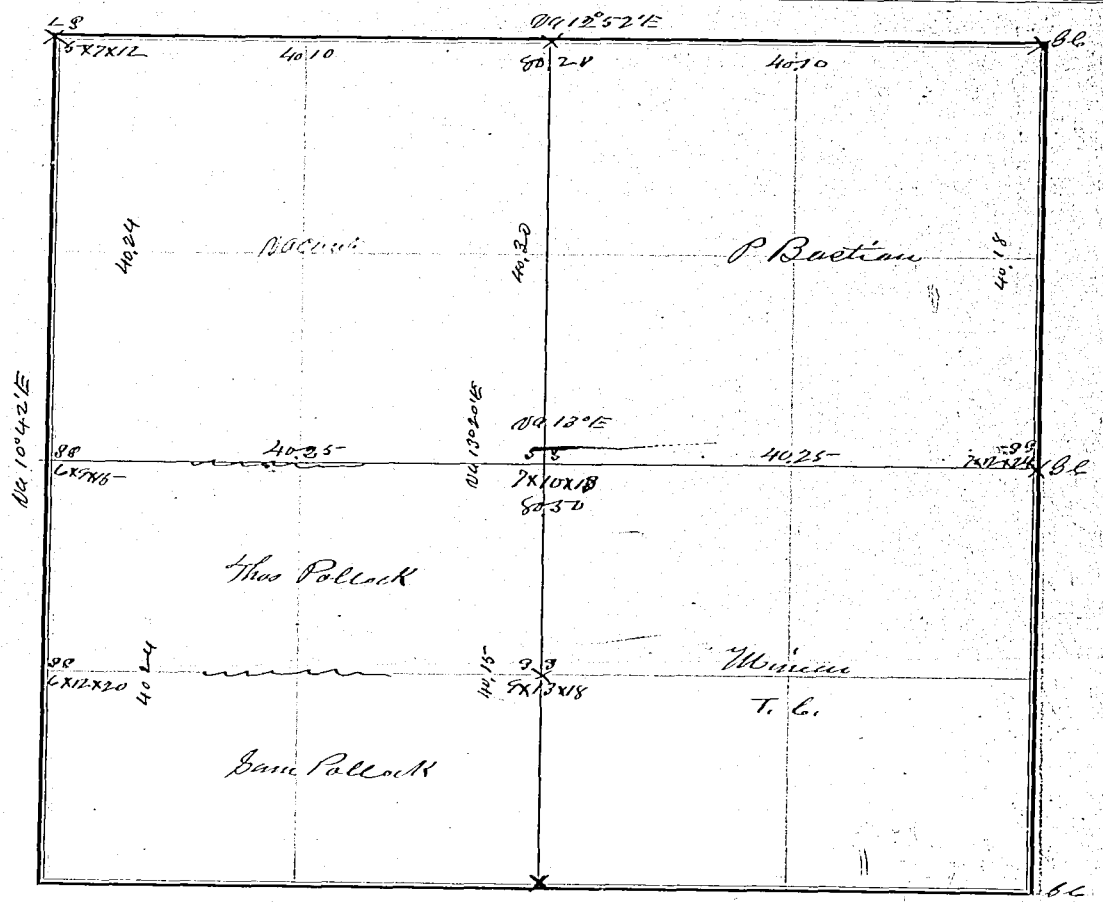

FIELD NOTES:

From Station No.	Direction and Variation	Distance Chains	Distance Links	To Station No.	Remarks (Bearing Trees, Boulders, Edifices, &c.)	From Station No.	Direction and Variation	Distance Chains	Distance Links	To Station No.	Remarks (Bearing Trees, Boulders, Edifices, &c.)
	The lines in Sec 13 T. 1 R. 28 W. were run and corners established as shown on above plat. Surface of Section high rolling prairie on North side of Brown Cr.										

The above is a correct Plat and Field Notes of a Survey made April 9 1880, for Martin Gound on plat at the request of Said Martin by E. S. Hill County Surveyor, and S. Pollock C. J. Minyton & E. S. Hill Chainmen.

E. S. Hill County Surveyor.

We do solemnly swear that the foregoing Plat and Field Notes are correct, and that the lines were measured by us justly and exactly, to the best of our knowledge and ability.

Subscribed and Sworn to before me, 18 E. S. Hill Chainmen.

SURVEYOR'S RECORD.

SECTION 14, TOWNSHIP 1 NORTH, RANGE 28 WEST OF 6th P. M.

Acres, Beachman & Co., Makers, Lincoln, Neb.

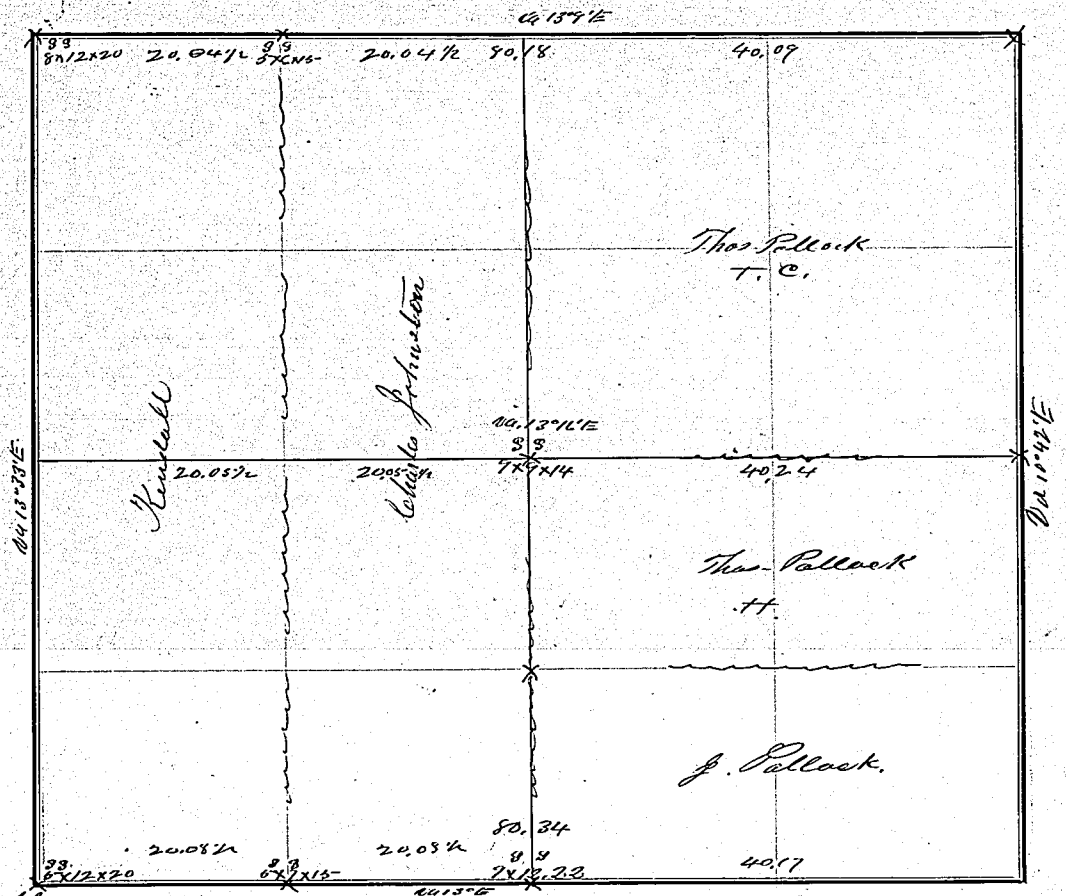

FIELD NOTES:

From Station No.	Direction and Variation	Distance Chains	Distance Links	To Station No.	Remarks, (Bearing Trees, Boulders, Edifices, &c.)	From Station No.	Direction and Variation	Distance Chains	Distance Links	To Station No.	Remarks, (Bearing Trees, Boulders, Edifices, &c.)
	The lines in above section were measured corners established as platted above. Surface of this section high rolling prairie on North side of Beaver Creek.										

The above is a correct Plat and Field Notes of a Survey made April 9 and 10 1880, for Parties named above at the request of _____ by E S Hill County Surveyor, and Sam Pollock and E J Allington Chainmen.

E S Hill County Surveyor.

We do solemnly swear that the foregoing Plat and Field Notes are correct, and that the lines were measured by us justly and exactly, to the best of our knowledge and ability.

Subscribed and Sworn to before me, _____ 18__ _____ Chainmen.

48 √

SURVEYOR'S RECORD.

SECTION 23, TOWNSHIP 1 NORTH, RANGE 28 WEST OF 6th P. M.

Aches, Blackmar & Co., Makers, Lincoln, Neb.

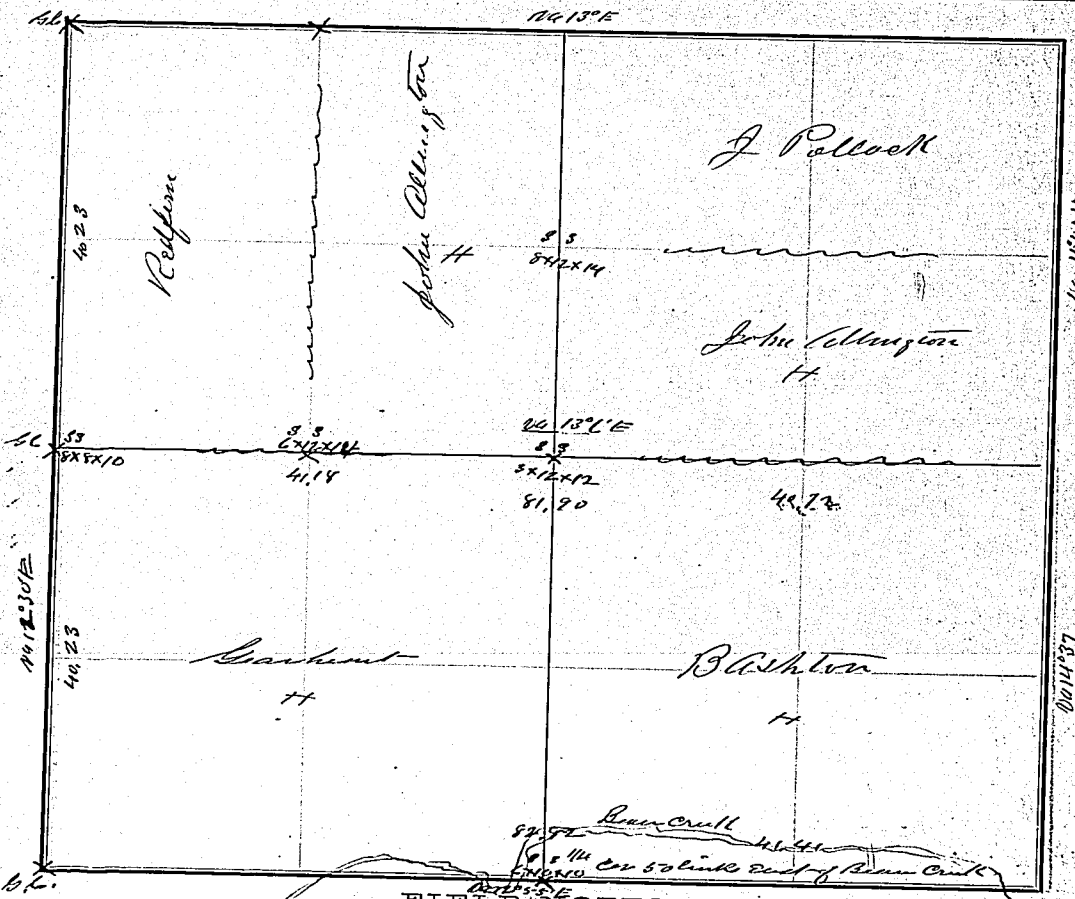

FIELD NOTES:

From Station No.	Direction and Variation	Distance Chains	Distance Links	To Station No.	Remarks, (Bearing Trees, Boulders, Edifices, &c.)	From Station No.	Direction and Variation	Distance Chains	Distance Links	To Station No.	Remarks, (Bearing Trees, Boulders, Edifices, &c.)
	Formed Goor Pits and mounds at S.W. and N.W. corners and at 1/4 cor on West side of Sec 33. The lines run and corners established in this section as shown on above plat										

The above is a correct Plat and Field Notes of a Survey made April 12th 1880, for Partie Warren in Plat at the request of _____ by E S Hide County Surveyor, and Lewis Pollock & E J Allington Chainmen.

E S Hide County Surveyor.

We do solemnly swear that the foregoing Plat and Field Notes are correct, and that the lines were measured by us justly and exactly, to the best of our knowledge and ability.

Subscribed and Sworn to before me, _____ 18__ _____ Chainmen.

SURVEYOR'S RECORD.

SECTION 11, TOWNSHIP 1 NORTH, RANGE 28 WEST OF 6th P. M.

Aubry, Blackmar & Co., Moores, Lincoln, Neb.

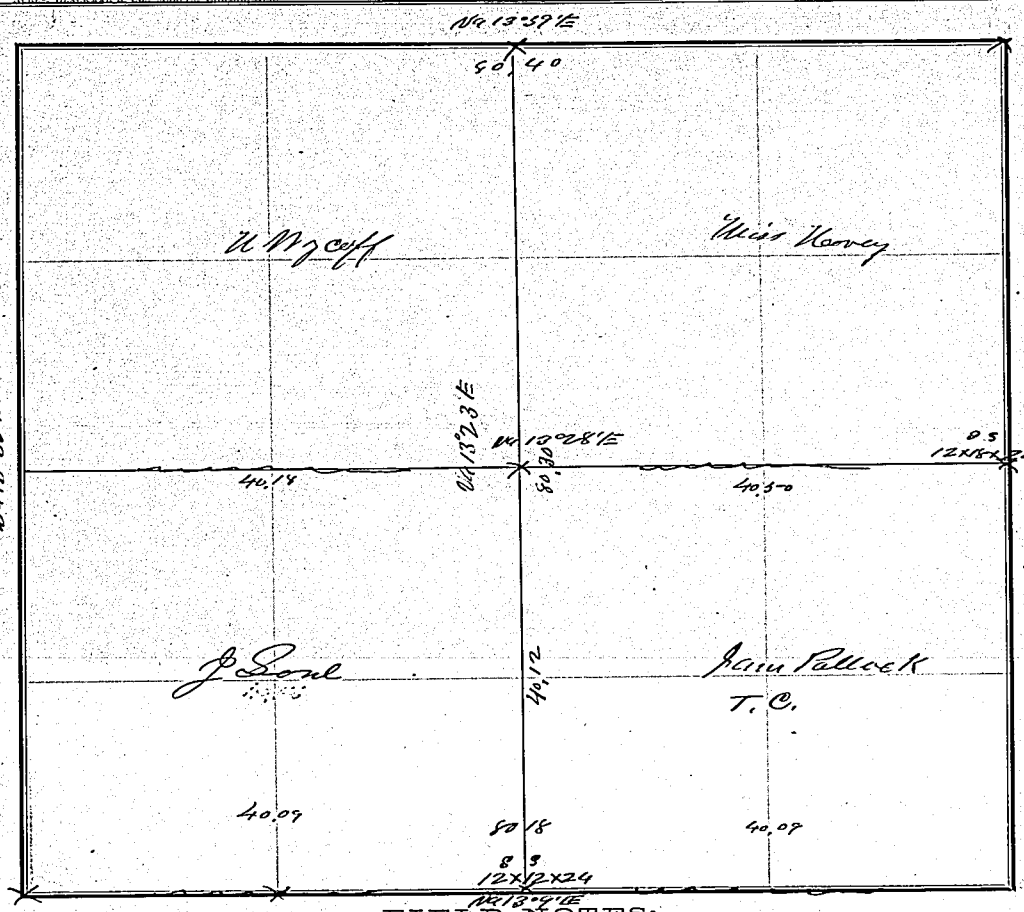

FIELD NOTES:

From Station No.	Direction and Variation	Distance Chains	Distance Links	To Station No.	Remarks, (Bearing Trees, Boulders, Edifices, &c.)	From Station No.	Direction and Variation	Distance Chains	Distance Links	To Station No.	Remarks, (Bearing Trees, Boulders, Edifices, &c.)
	The above plat shows the lines variation and distances min and corns established in Sec 11 T.1.R.28 West. No Government corners found in this Section. Surface of this Section high rolling prairie										

The above is a correct Plat and Field Notes of a Survey made April 12 1880, for J Sorel Ed S Pollock at the request of by E S Hill County Surveyor, and J C Sofferty E S Hill & S Pollock Chainmen.

E S Hill County Surveyor.

We do solemnly swear that the foregoing Plat and Field Notes are correct, and that the lines were measured by us justly and exactly, to the best of our knowledge and ability.

Subscribed and Sworn to before me, 18 Chainmen.

50 √

SURVEYOR'S RECORD.

SECTION 12, TOWNSHIP 1 NORTH, RANGE 28 WEST OF 6th P. M.

Acme Platform & Co. Makers, Lincoln, Neb.

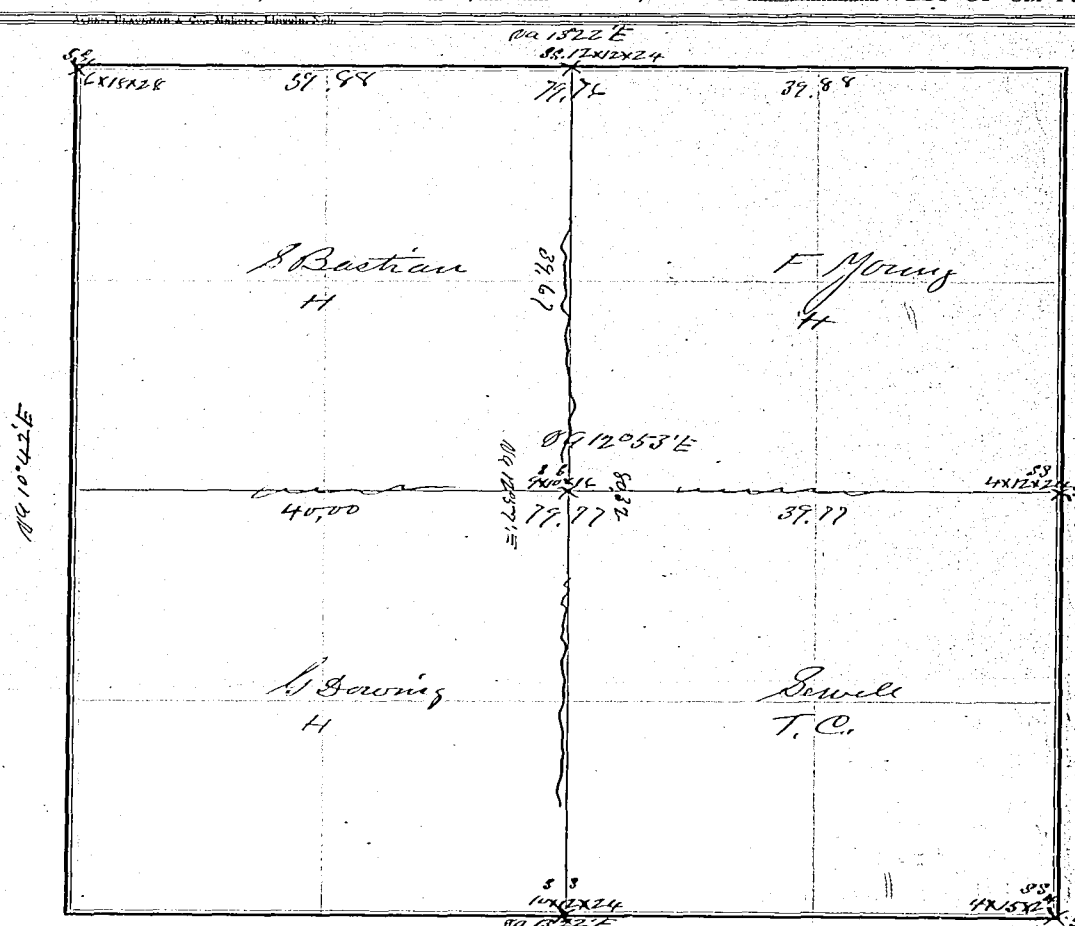

FIELD NOTES:

From Station No.	Direction and Variation	DISTANCE Chains	DISTANCE Links	To Station No.	REMARKS, (Bearing Trees, Boulders, Edifices, &c.)	From Station No.	Direction and Variation	DISTANCE Chains	DISTANCE Links	To Station No.	REMARKS, (Bearing Trees, Boulders, Edifices, &c.)
	Found no Govt corns except on Range line. The above plat shows the lines as run and the corns as established in this this sec. Surface of Sec 12 Heigh rolling prairie 10 timber nor water.										

The above is a correct Plat and Field Notes of a Survey made April 14 1880, for Parties named above at the request of Lawn Parties by E S Hill County Surveyor, and Mitchel Young & J C Safferty Chainmen.

E S Hill County Surveyor.

We do solemnly swear that the foregoing Plat and Field Notes are correct, and that the lines were measured by us justly and exactly, to the best of our knowledge and ability.

Subscribed and Sworn to before me, 18 Chainmen.

SURVEYOR'S RECORD.

SECTION 1, TOWNSHIP 1 NORTH, RANGE 28 WEST OF 6th P. M.

ACHES, BLACKMAR & CO., MARYLL, LINCOLN, NEB.



FIELD NOTES:

From Station No.	Direction and Variation	DISTANCE Chains	DISTANCE Links	To Station No.	REMARKS, (Bearing Trees, Boulders, Edifices, &c.)	From Station No.	Direction and Variation	DISTANCE Chains	DISTANCE Links	To Station No.	REMARKS, (Bearing Trees, Boulders, Edifices, &c.)
	Wolcott corner found except on Range and township lines corners in this section established as shown on above plat South half of section rolling prairie North half rough and broken prairie.										

The above is a correct Plat and Field Notes of a Survey made April 15 1880, for Parties named above at the request of Same Parties by E S Hill County Surveyor, and J C Lafferty and J Mitchel Young Chainmen.

County Surveyor.

We do solemnly swear that the foregoing Plat and Field Notes are correct, and that the lines were measured by us justly and exactly, to the best of our knowledge and ability.

Subscribed and Sworn to before me, 18 E S Hill Chainmen.

SURVEYOR'S RECORD.

SECTION 2, TOWNSHIP 1 NORTH, RANGE 28 WEST OF 6th P. M.



FIELD NOTES:

From Station No.	Direction and Variation	Distance Chains	Distance Links	To Station No.	Remarks, (Bearing Trees, Boulders, Edifices, &c.)	From Station No.	Direction and Variation	Distance Chains	Distance Links	To Station No.	Remarks, (Bearing Trees, Boulders, Edifices, &c.)
	No G. or corner except on the line north All lines in this section are corner established as shown on above plat										
	Surface rolling prairie										

The above is a correct Plat and Field Notes of a Survey made Ye 15 Ed 16 18 80, for Phillip Bastian at the request of Phillip Bastian by E. S. Hill County Surveyor, and G. L. Lafferty & Ed. Mitchel Young Chainmen.

E. S. Hill County Surveyor.

We do solemnly swear that the foregoing Plat and Field Notes are correct, and that the lines were measured by us justly and exactly, to the best of our knowledge and ability.

Subscribed and Sworn to before me, 18 Chainmen.

SURVEYOR'S RECORD.

SECTION 7, TOWNSHIP 1 NORTH, RANGE 27 WEST OF 6th P. M.

Ames, Blackmar & Co. Mayers, Lincoln, Neb.



FIELD NOTES:

From Station No.	Direction and Variation	Distance Chains	Distance Links	To Station No.	Remarks, (Bearing Trees, Boulders, Edifices, &c.)	From Station No.	Direction and Variation	Distance Chains	Distance Links	To Station No.	Remarks, (Bearing Trees, Boulders, Edifices, &c.)
	Found the Govt Sec End 1/4 cor on West line of Sec also on East side of side of Sec and the 1/4 cor on South side of Sec the 1/4 cor bet Sect 7 and 18 is 40.32 ch west of S.E. cor of Sect 7 and 6.85 ch links South of a true line bet the Sec corners.										

The above is a correct Plat and Field Notes of a Survey made April 16 and 17th 18(80), for M Young and C Saltzgiver at the request of Same parties by E S Hill County Surveyor, and P J Bastian, J C Lafferty and S W Bastian Chainmen.

E S Hill County Surveyor.

We do solemnly swear that the foregoing Plat and Field Notes are correct, and that the lines were measured by us justly and exactly, to the best of our knowledge and ability.

Subscribed and Sworn to before me, 18 Saltzgiver Chainmen.

SURVEYOR'S RECORD.

SECTION 6, TOWNSHIP 1 NORTH, RANGE 27 WEST OF 6th P. M.

Acme, Blackman & Co., Makers, Lincoln, Neb.



FIELD NOTES:

From Station No.	Direction and Variation	Distance Chains	Distance Links	To Station No.	Remarks, (Bearing Trees, Boulders, Edifices, &c.)	From Station No.	Direction and Variation	Distance Chains	Distance Links	To Station No.	Remarks, (Bearing Trees, Boulders, Edifices, &c.)
	The above plat shows the Va and distance mm and cor Established in Sec 6										

The above is a correct Plat and Field Notes of a Survey made April 16 1880 for J. Young at the request of J. Young by E. S. Hill County Surveyor, and Sam Bastian Fred P. J. Bastian Chainmen.

E. S. Hill County Surveyor.

We do solemnly swear that the foregoing Plat and Field Notes are correct, and that the lines were measured by us justly and exactly, to the best of our knowledge and ability.

Subscribed and Sworn to before me, 18

Chainmen.

SURVEYOR'S RECORD.

SECTION 180, TOWNSHIP 1 NORTH, RANGE 27 WEST OF 6th P. M.

Ames, Brown & Co., Makers, Lincoln, Neb.

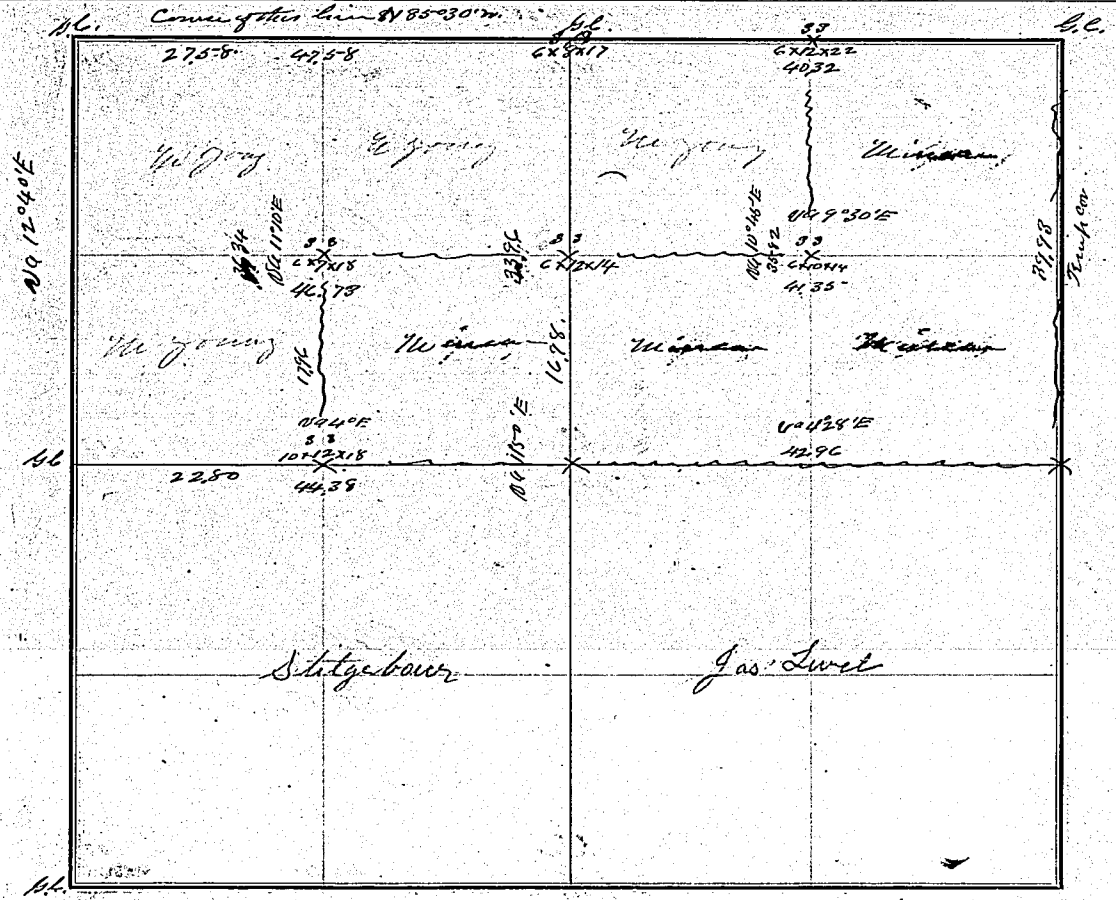

FIELD NOTES:

From Station No.	Direction and Variation	DISTANCE Chains	DISTANCE Links	To Station No.	REMARKS, (Bearing Trees, Boulders, Edifices, &c.)	From Station No.	Direction and Variation	DISTANCE Chains	DISTANCE Links	To Station No.	REMARKS, (Bearing Trees, Boulders, Edifices, &c.)

The above is a correct Plat and Field Notes of a Survey made April 17 *18*80, *for* M. Young *at the request of* M. Young *by* E. S. Hill *County Surveyor, and* Chas. Sutkyn and Cal. Barstow *Chainmen.*

E. S. Hill *County Surveyor.*

We do solemnly swear that the foregoing Plat and Field Notes are correct, and that the lines were measured by us justly and exactly, to the best of our knowledge and ability.

Subscribed and Sworn to before me, _____ 18 _____ } Chainmen.

SURVEYOR'S RECORD.

SECTION 9, TOWNSHIP 1 NORTH, RANGE 28 WEST OF 6th P. M.

Nobes, Blackman & Co., Makers, Lincoln, Neb.

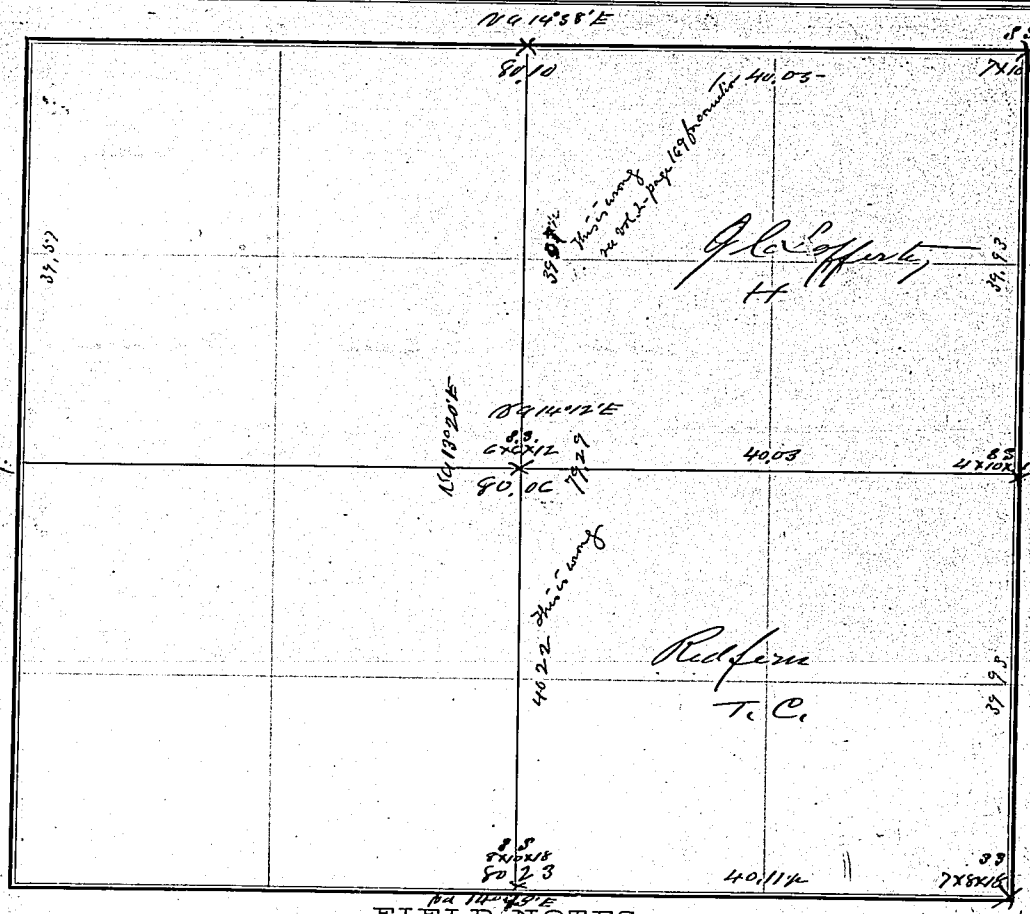

FIELD NOTES:

From Station No.	Direction and Variation	Distance Chains	Distance Links	To Station No.	Remarks, (Bearing Trees, Boulders, Edifices, &c.)	From Station No.	Direction and Variation	Distance Chains	Distance Links	To Station No.	Remarks, (Bearing Trees, Boulders, Edifices, &c.)
	No Goor Corn in this Section Established corn as shown above according to instructions from the Hon Secy of the Interior at Washington D.C.										

The above is a correct Plat and Field Notes of a Survey made Mar 21 1880 for J. C. Lafferty and Redfern at the request of Sarah Parker by E. S. Hill County Surveyor, and Mitchell Young and P. J. Bastian Chainmen.

E. S. Hill County Surveyor.

We do solemnly swear that the foregoing Plat and Field Notes are correct, and that the lines were measured by us justly and exactly, to the best of our knowledge and ability.

Subscribed and Sworn to before me, ... 18.....

Chainmen.

SURVEYOR'S RECORD.

SECTION 4, TOWNSHIP 1 NORTH, RANGE 28 WEST OF 6th P. M.

ACME, BLACKMAN & CO., MAKERS, LINCOLN, NEB.



FIELD NOTES:

From Station No.	Direction and Variation	DISTANCE Chains	DISTANCE Links	To Station No.	REMARKS, (Bearing Trees, Boulders, Edifices, &c.)	From Station No.	Direction and Variation	DISTANCE Chains	DISTANCE Links	To Station No.	REMARKS, (Bearing Trees, Boulders, Edifices, &c.)

The above is a correct Plat and Field Notes of a Survey made April 21 *18*80*, for* J. C. Lafferty and Williams *at the request of* Same parties *by* E. S. Hill *County Surveyor, and* J. C. Lafferty J. J. Bastian and E. S. Hill *Chainmen.*

E. S. Hill *County Surveyor.*

We do solemnly swear that the foregoing Plat and Field Notes are correct, and that the lines were measured by us justly and exactly, to the best of our knowledge and ability.

Subscribed and Sworn to before me, _____ 18__ _____ Chainmen.

SURVEYOR'S RECORD.

SECTION 22, TOWNSHIP 1 NORTH, RANGE 28 WEST OF 6th P. M.

Acme, Brownstan & Co., Makers, Lincoln, Neb.

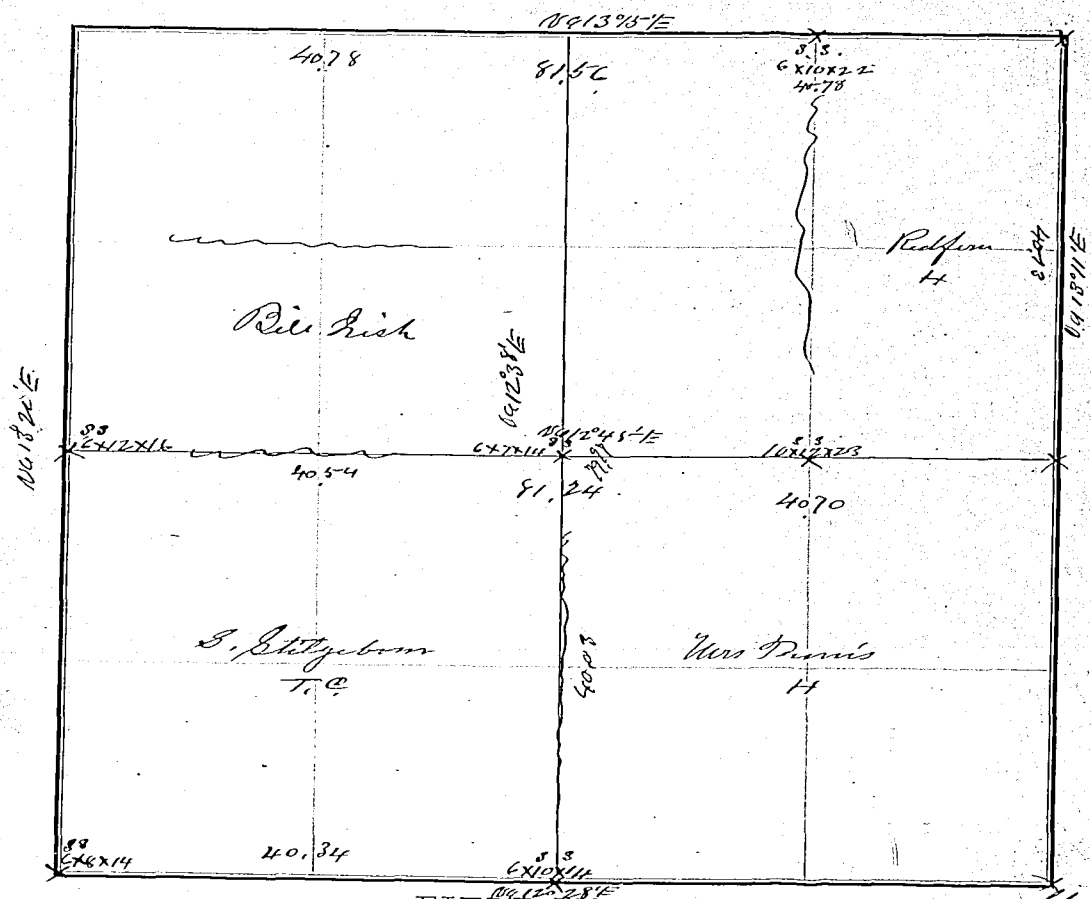

FIELD NOTES:

From Station No.	Direction and Variation	Distance Chains	Distance Links	To Station No.	Remarks, (Bearing Trees, Boulders, Edifices, &c.)	From Station No.	Direction and Variation	Distance Chains	Distance Links	To Station No.	Remarks, (Bearing Trees, Boulders, Edifices, &c.)
	The above plat shows the lines run with variations and distances and corners Established in this Section										

The above is a correct Plat and Field Notes of a Survey made April 22 96 18 80 for S Stitzebom & R Afen at the request of Same parties by E S Wile County Surveyor, and P J Bastian W Jay & S Dixon Chainmen.

E. S. Wile County Surveyor.

We do solemnly swear that the foregoing Plat and Field Notes are correct, and that the lines were measured by us justly and exactly, to the best of our knowledge and ability.

Subscribed and Sworn to before me, ... 18 ..... Chainmen.

SURVEYOR'S RECORD.

SECTION 27, TOWNSHIP 1 NORTH, RANGE 28 WEST OF 6th P. M.

Acres, Blackman & Co., Makers, Lincoln, Neb.

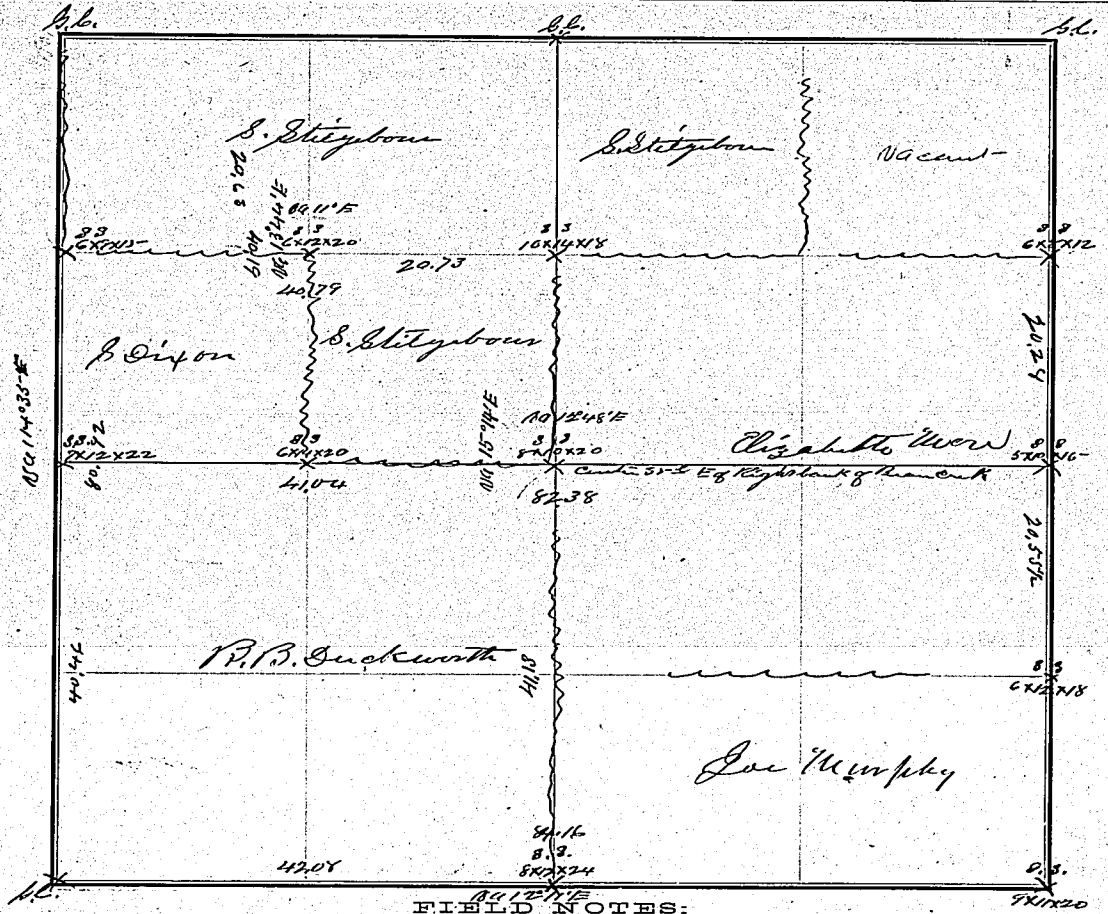

FIELD NOTES:

From Station No.	Direction and Variation	Distance Chains	Distance Links	To Station No.	Remarks, (Bearing Trees, Boulders, Edifices, &c.)	From Station No.	Direction and Variation	Distance Chains	Distance Links	To Station No.	Remarks, (Bearing Trees, Boulders, Edifices, &c.)
	The corners in this Sec were established and lines run as designated on above plat.										

The above is a correct Plat and Field Notes of a Survey made April 26 1880, for Prentiss named above at the request of by E. S. Hill County Surveyor, and W. R. Sparling and B. R. Gerhart Chainmen.

E. S. Hill County Surveyor.

We do solemnly swear that the foregoing Plat and Field Notes are correct, and that the lines were measured by us justly and exactly, to the best of our knowledge and ability.

Subscribed and Sworn to before me, 18 Chainmen.

SURVEYOR'S RECORD.

SECTION 20, TOWNSHIP 1 NORTH, RANGE 28 WEST OF 6th P. M.

Acme, Blackman & Co. Makers, Lincoln, Neb.

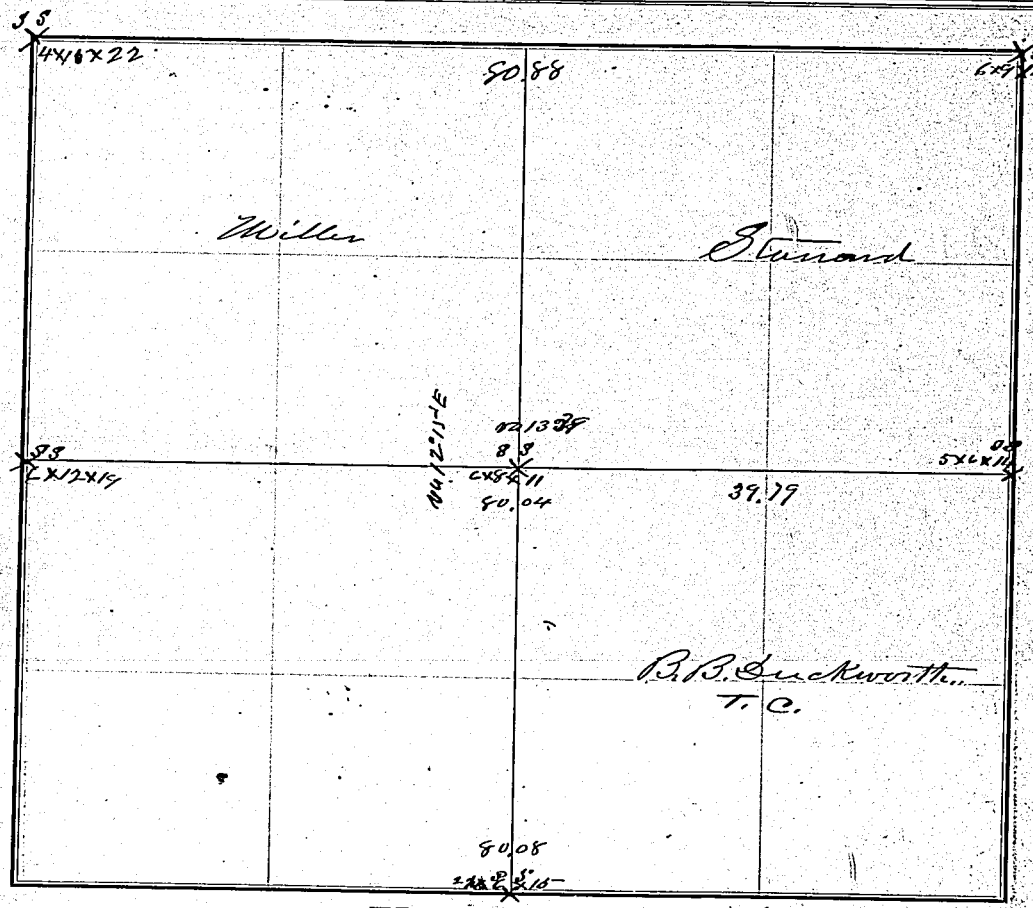

FIELD NOTES:

From Station No.	Direction and Variation	Distance Chains	Distance Links	To Station No.	Remarks, (Bearing Trees, Boulders, Edifices, &c.)	From Station No.	Direction and Variation	Distance Chains	Distance Links	To Station No.	Remarks, (Bearing Trees, Boulders, Edifices, &c.)
	The line in above section was run and corner [illegible] as shown on above plat										

The above is a correct Plat and Field Notes of a Survey made May 1 1880, for [illegible] at the request of [illegible] by E. S. Hill County Surveyor, and [illegible] Chainmen.

E. S. Hill County Surveyor.

We do solemnly swear that the foregoing Plat and Field Notes are correct, and that the lines were measured by us justly and exactly, to the best of our knowledge and ability.

Subscribed and Sworn to before me, _____ 18__ _____ Chainmen.

SURVEYOR'S RECORD.

SECTION 13, TOWNSHIP 3 NORTH, RANGE 27 WEST OF 6th P. M.

Acme, Blackmar & Co., Mokers, Lincoln, Neb.

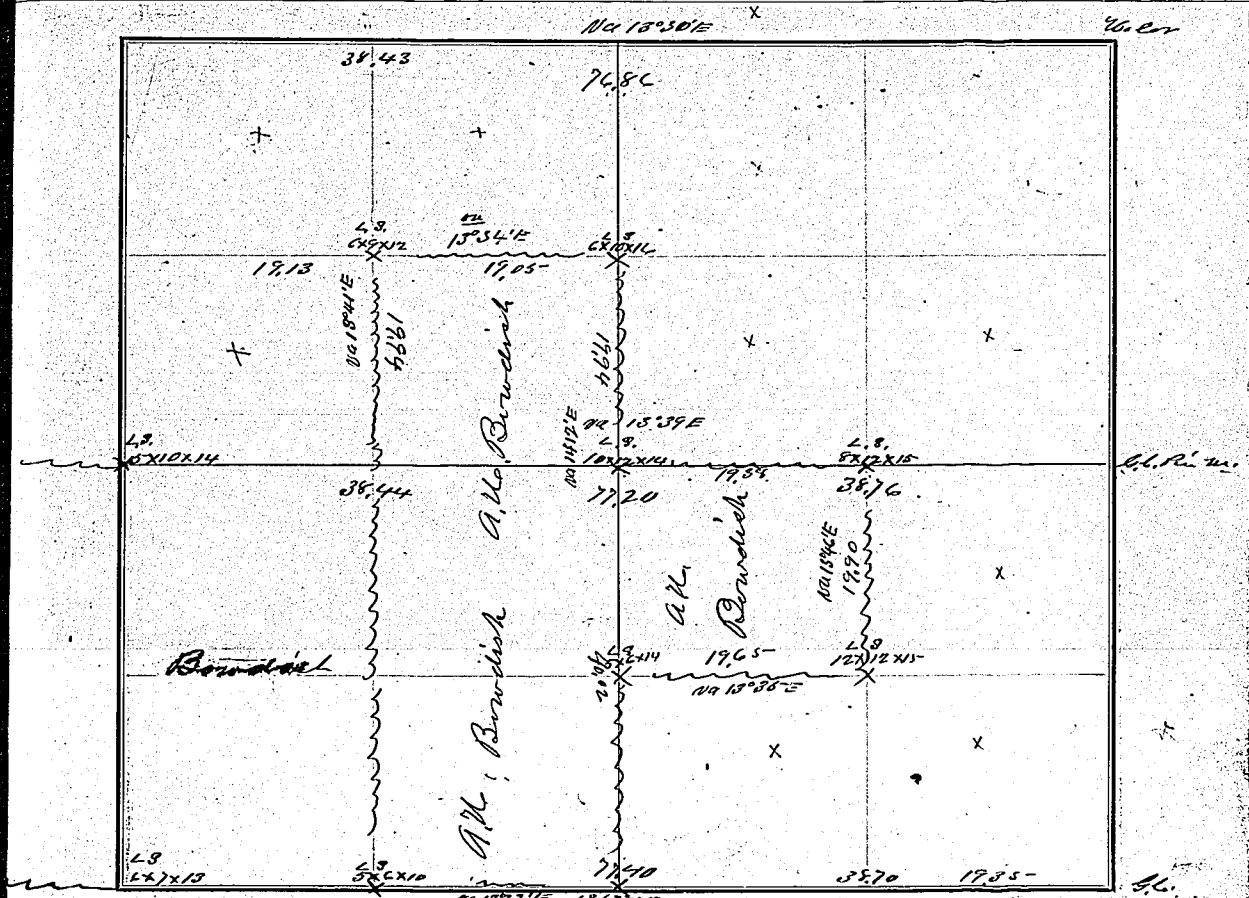

FIELD NOTES:

From Station No.	Direction and Variation	Distance Chains	Distance Links	To Station No.	Remarks, (Bearing Trees, Boulders, Edifices, &c.)	From Station No.	Direction and Variation	Distance Chains	Distance Links	To Station No.	Remarks, (Bearing Trees, Boulders, Edifices, &c.)
	To establish corners on the west line of sec 13 I run from the cor 35 & 36 on Tp line on Na of 13°25 through the Tp intersect Tp line bet Tps 3 and 4 96 link E of cor W 1-2-35 & 36 at 482.08 ch found no corners on the line. Retraced my line on true course with same result. The correction for this line would therefore be 38 L N and 16 L W per mile. Established the corners on this line shown on above plat on this basis. All other corners established as shown above										

The above is a correct Plat and Field Notes of a Survey made May 11 1880, for M A Bowdish at the request of Same party by E S Hill County Surveyor, and Chester Dow & Chas Ostrander Chainmen.

E S Hill County Surveyor.

We do solemnly swear that the foregoing Plat and Field Notes are correct, and that the lines were measured by us justly and exactly, to the best of our knowledge and ability.

Subscribed and Sworn to before me, 18 Chainmen.

SURVEYOR'S RECORD.

SECTION 24, TOWNSHIP 13 NORTH, RANGE 27 WEST OF 6th P. M.

Acme, Brayman & Co., Makers, Lincoln, Neb.

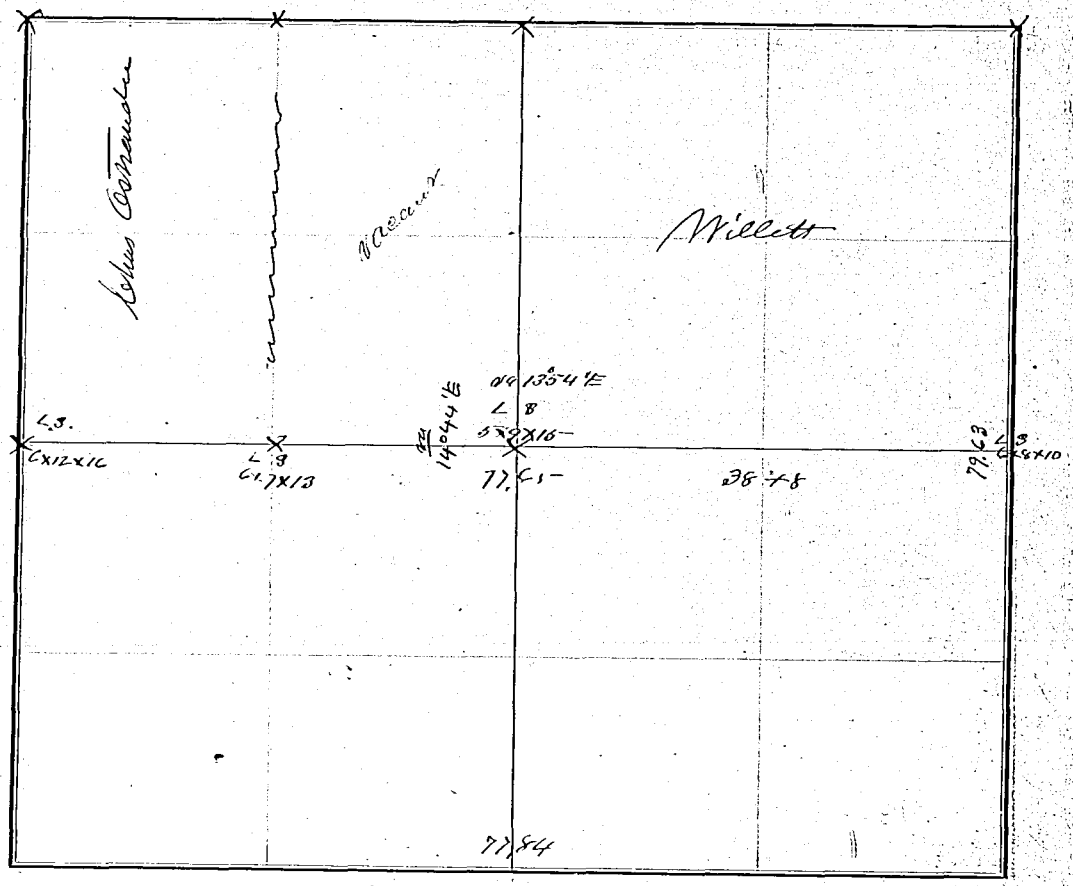

FIELD NOTES:

From Station No.	Direction and Variation	Distance Chains	Distance Links	To Station No.	Remarks (Bearing Trees, Boulders, Edifices, &c.)	From Station No.	Direction and Variation	Distance Chains	Distance Links	To Station No.	Remarks (Bearing Trees, Boulders, Edifices, &c.)
	Corners Established as shown above										

The above is a correct Plat and Field Notes of a Survey made May 11 and 12 1880, for Pruttes owned above the request of Lower Parties by E S Hill County Surveyor, and A. W. Bowdish & Dow Chainmen.

E S Hill County Surveyor.

We do solemnly swear that the foregoing Plat and Field Notes are correct, and that the lines were measured by us justly and exactly, to the best of our knowledge and ability.

Subscribed and Sworn to before me, ... 18..... Chainmen.

SURVEYOR'S RECORD.

SECTION 3, TOWNSHIP 3 NORTH, RANGE 28 WEST OF 6th P. M.

Acme, Blackman & Co., Makers, Lincoln, Neb.



FIELD NOTES:

From Station No.	Direction and Variation	Distance Chains	Distance Links	To Station No.	Remarks, (Bearing Trees, Boulders, Edifices, &c.)	From Station No.	Direction and Variation	Distance Chains	Distance Links	To Station No.	Remarks, (Bearing Trees, Boulders, Edifices, &c.)
	The cons Established and lines run as shown on above plat										

The above is a correct Plat and Field Notes of a Survey made May 17 1883, for J Longnecker Clark at the request of Same parties by E S Weile County Surveyor, and Henry Baxter and Geo Koonce Chainmen.

E. S. Weile County Surveyor.

We do solemnly swear that the foregoing Plat and Field Notes are correct, and that the lines were measured by us justly and exactly, to the best of our knowledge and ability.

Subscribed and Sworn to before me, 18 Chainmen.

SURVEYOR'S RECORD.

SECTION 6, TOWNSHIP 4 NORTH, RANGE 27 WEST OF 6th P. M.

Acme, Blackmar & Co., Makers, Lincoln, Neb.

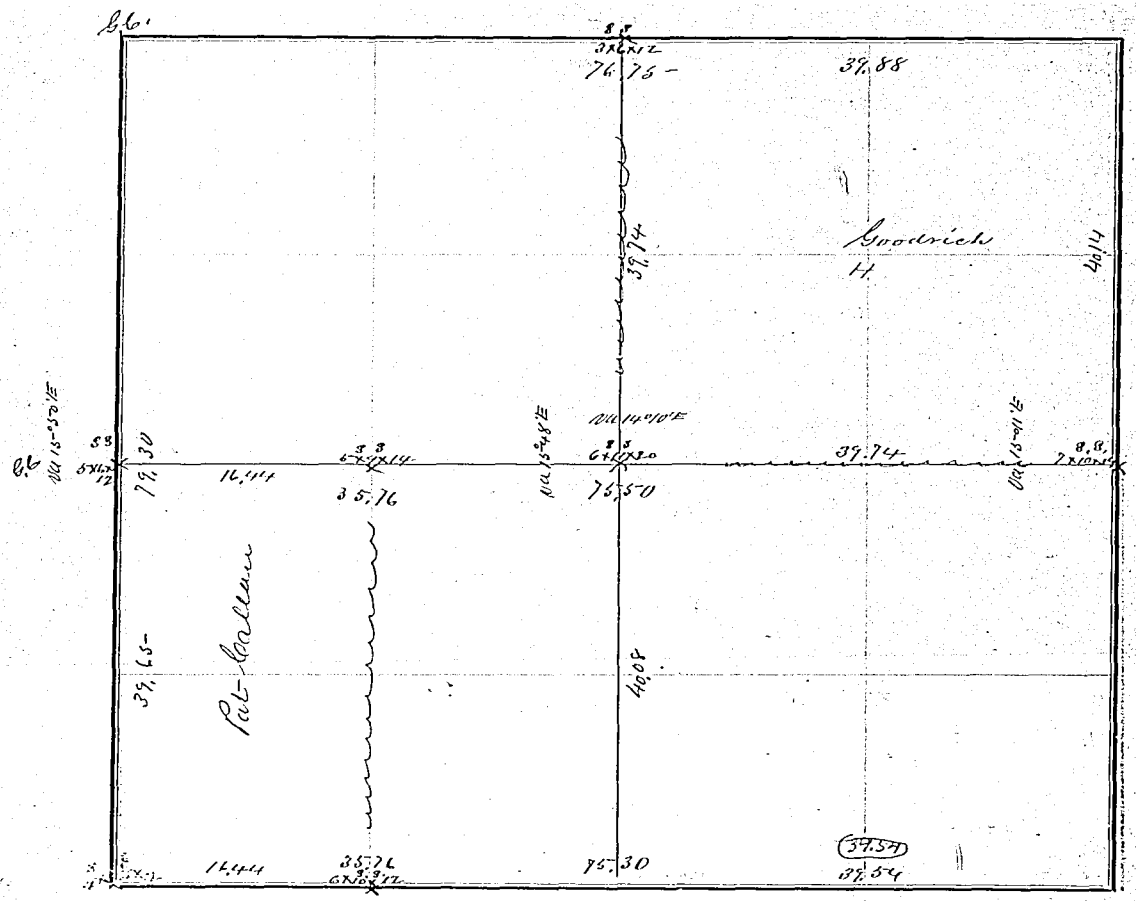

FIELD NOTES:

From Station No.	Direction and Variation	Distance Chains	Distance Links	To Station No.	Remarks, (Bearing Trees, Boulders, Edifices, &c.)	From Station No.	Direction and Variation	Distance Chains	Distance Links	To Station No.	Remarks, (Bearing Trees, Boulders, Edifices, &c.)
	The lines were run and the corners established in the Sec 6 T. 4 R. 27 W. as shown on above plat										

The above is a correct Plat and Field Notes of a Survey made May 20th 18 80, for Porter named Elm at the request of Samp Porter by E. S. Hill County Surveyor, and W. B. Wolfe and J. M. Francis Chainmen.

E. S. Hill County Surveyor.

We do solemnly swear that the foregoing Plat and Field Notes are correct, and that the lines were measured by us justly and exactly, to the best of our knowledge and ability.

Subscribed and Sworn to before me, 18 Chainmen.

SURVEYOR'S RECORD.

SECTION 7, TOWNSHIP 4 NORTH, RANGE 27 WEST OF 6th P. M.

Acme, Blackwell & Co., Makers, Lincoln, Neb.

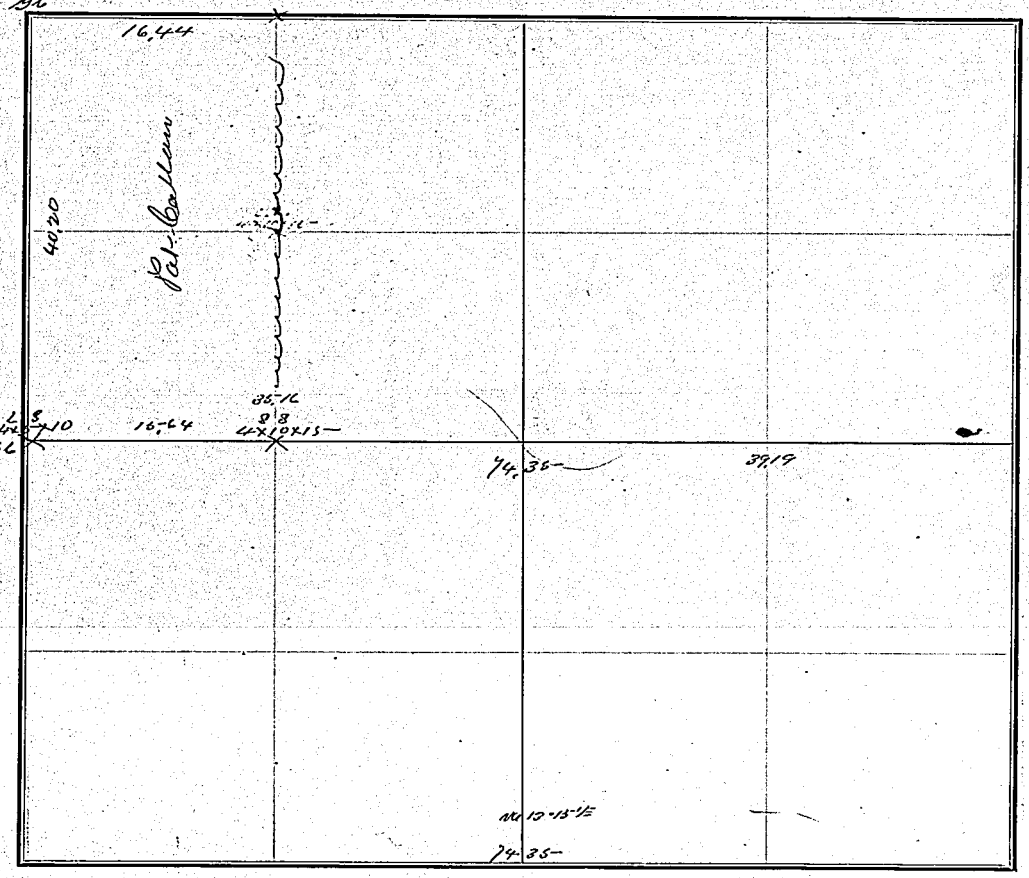

FIELD NOTES:

From Station No.	Direction and Variation	DISTANCE Chains	DISTANCE Links	To Station No.	REMARKS, (Bearing Trees, Boulders, Edifices, &c.)	From Station No.	Direction and Variation	DISTANCE Chains	DISTANCE Links	To Station No.	REMARKS, (Bearing Trees, Boulders, Edifices, &c.)

The above is a correct Plat and Field Notes of a Survey made May 20 *18*80, *for* Pat Callan *at the request of* Pat Callan *by* E S Hill *County Surveyor, and* M B Wolfe and J H Goodrich *Chainmen.*

E. S. Hill *County Surveyor.*

We do solemnly swear that the foregoing Plat and Field Notes are correct, and that the lines were measured by us justly and exactly, to the best of our knowledge and ability.

Subscribed and Sworn to before me, ... 18..... } *Chainmen.*

SURVEYOR'S RECORD.

SECTION 18, TOWNSHIP 4 NORTH, RANGE 27 WEST OF 6th P. M.

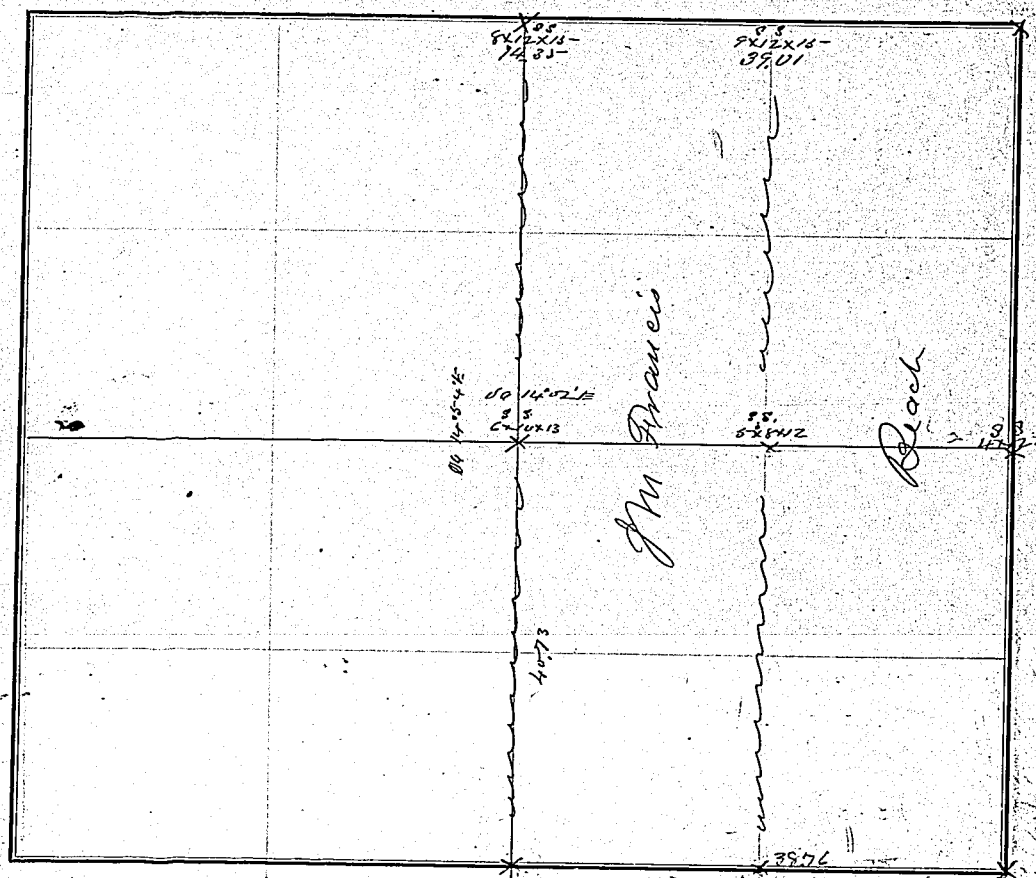

FIELD NOTES:

From Station No.	Direction and Variation	DISTANCE Chains	DISTANCE Links	To Station No.	REMARKS. (Bearing Trees, Boulders, Edifices, &c.)	From Station No.	Direction and Variation	DISTANCE Chains	DISTANCE Links	To Station No.	REMARKS. (Bearing Trees, Boulders, Edifices, &c.)

The above is a correct Plat and Field Notes of a Survey made May 11 *18*80, *for* J M Francis and Beach *at the request of* Same Parties *by* _____ *County Surveyor, and* W B Wolfe and J H Goodrich *Chainmen.*

E. S. Hill *County Surveyor.*

We do solemnly swear that the foregoing Plat and Field Notes are correct, and that the lines were measured by us justly and exactly, to the best of our knowledge and ability.

Subscribed and Sworn to before me, _____ 18__ _____ *Chainmen.*

SURVEYOR'S RECORD.

SECTION 5; TOWNSHIP 4 NORTH, RANGE 27 WEST OF 6th P. M.

Aches, Blackman & Co., Makers, Lincoln, Neb.

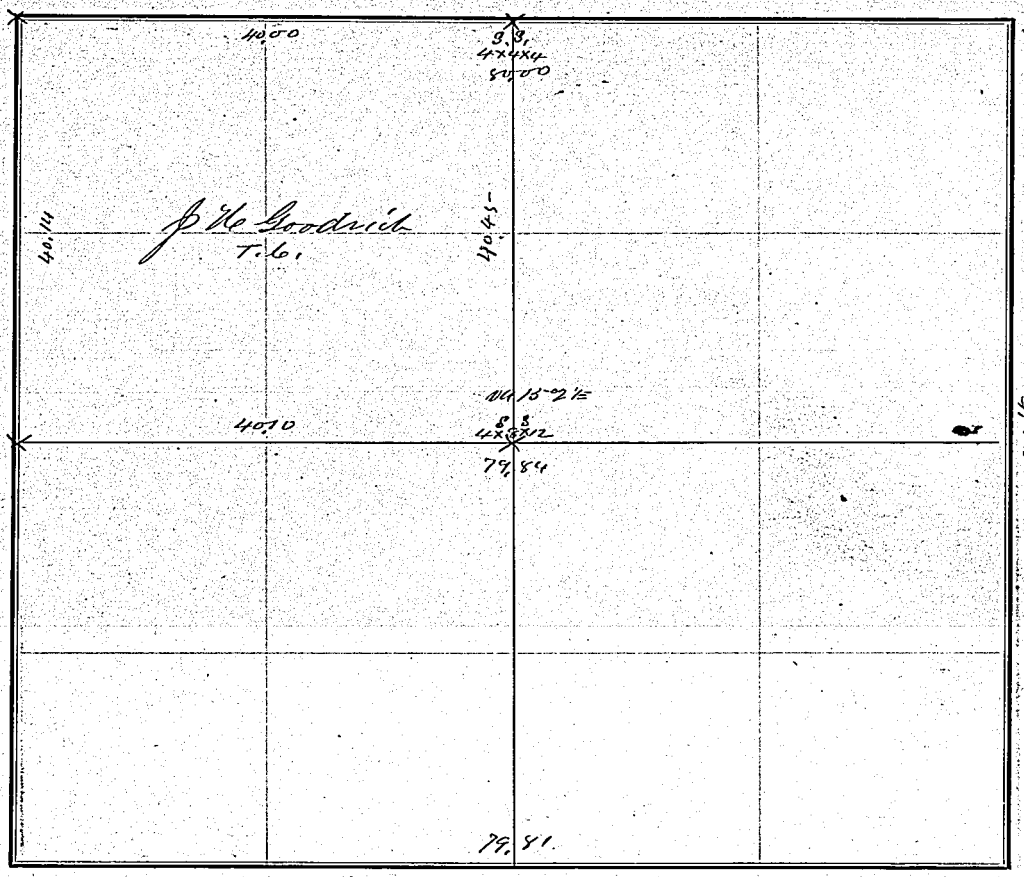

FIELD NOTES:

From Station No.	Direction and Variation	DISTANCE Chains	DISTANCE Links	To Station No.	REMARKS, (Bearing Trees, Boulders, Edifices, &c.)	From Station No.	Direction and Variation	DISTANCE Chains	DISTANCE Links	To Station No.	REMARKS, (Bearing Trees, Boulders, Edifices, &c.)

The above is a correct Plat and Field Notes of a Survey made May 21 and 22 *18*80, *for* J H Goodrich *at the request of* J H Goodrich *by* E S Hile *County Surveyor, and* W B Wolfe and Pat Cullan *Chainmen.*

County Surveyor.

We do solemnly swear that the foregoing Plat and Field Notes are correct, and that the lines were measured by us justly and exactly, to the best of our knowledge and ability.

Subscribed and Sworn to before me, 18 } *Chainmen.*

SURVEYOR'S RECORD.

SECTION 17, TOWNSHIP 2 NORTH, RANGE 26 WEST OF 6th P. M.

Acme, Blackman & Co., Mulberry, Lincoln, Neb.

3 6x9x18

12°05'-5"E



FIELD NOTES:

From Station No.	Direction and Variation	Distance Chains	Distance Links	To Station No.	Remarks, (Bearing Trees, Boulders, Edifices, &c.)	From Station No.	Direction and Variation	Distance Chains	Distance Links	To Station No.	Remarks, (Bearing Trees, Boulders, Edifices, &c.)
	The object of the survey recorded above being to establish the cor to 7-8-17-18 & started at the cor to 31 & 32 on South boundary of Tp Ind. run North on a va of 13°31' through the township and 484.48 Intersected the Tp boundary 4.90 ch W of cor to 5 and 6 Wanted thoroughly for corners along the line both on random line and true line on my return but could find none. And at 161.50 ch South of cor to 5x6 & Set a Sand 6x9x18 on the line for the corner above named. Va of the line 12°05'-E										

The above is a correct Plat and Field Notes of a Survey made June 15th 1889 for J C Moore at the request of J C Moore by E S Hill County Surveyor, and J C Moore & Chainmen.

E S Hill County Surveyor.

We do solemnly swear that the foregoing Plat and Field Notes are correct, and that the lines were measured by us justly and exactly, to the best of our knowledge and ability.

Subscribed and Sworn to before me, 18

Chainmen.

SURVEYOR'S RECORD.

SECTION 18, TOWNSHIP 3 NORTH, RANGE 27 WEST OF 6th P. M.

Acres, Blackman & Co., Makers, Lincoln, Neb.



FIELD NOTES:

From Station No.	Direction and Variation	Distance Chains	Distance Links	To Station No.	Remarks, (Bearing Trees, Boulders, Edifices, &c.)	From Station No.	Direction and Variation	Distance Chains	Distance Links	To Station No.	Remarks, (Bearing Trees, Boulders, Edifices, &c.)
	The above line was run and stones planted as shown above. The ¼ corner was not found and was established at a distance from the N.E. cor of the section proportionate to the field note length of said line according to the rules laid down by the Hon Secy of the Interior for such cases.										

The above is a correct Plat and Field Notes of a Survey made June 12 1880, for C A Hamilton at the request of C A Hamilton by E S Hill County Surveyor, and J D Wallace and A T Wilcox Chainmen.

E S Hill County Surveyor.

We do solemnly swear that the foregoing Plat and Field Notes are correct, and that the lines were measured by us justly and exactly, to the best of our knowledge and ability.

Subscribed and Sworn to before me, 18 Chainmen.

SURVEYOR'S RECORD.

SECTION 17, TOWNSHIP 13 NORTH, RANGE 37 WEST OF 6th P. M.

Acme, Blackmar & Co., Makers, Lincoln, Neb.

G.C.
S.S.
3XXCX14

FIELD NOTES:

From Station No.	Direction and Variation	Distance Chains	Distance Links	To Station No.	Remarks, (Bearing Trees, Boulders, Edifices, &c.)	From Station No.	Direction and Variation	Distance Chains	Distance Links	To Station No.	Remarks, (Bearing Trees, Boulders, Edifices, &c.)
	Set the stone recorded above for G A Hunter June 12th 1880										
	J D Wilbur and A T Wilcox Chainmen E S Hill Co Surveyor										

The above is a correct Plat and Field Notes of a Survey made June 12 1880, for G A Hunter at the request of G A Hunter by E S Hill County Surveyor, and J D Wilbur and A T Wilcox Chainmen.

E S Hill County Surveyor.

We do solemnly swear that the foregoing Plat and Field Notes are correct, and that the lines were measured by us justly and exactly, to the best of our knowledge and ability.

Subscribed and Sworn to before me, 18 Chainmen.

SURVEYOR'S RECORD.

SECTION 28, TOWNSHIP 1 NORTH, RANGE 26 WEST OF 6th P. M.

Aurel, Blackman & Co., Makers, Lincoln, Neb.

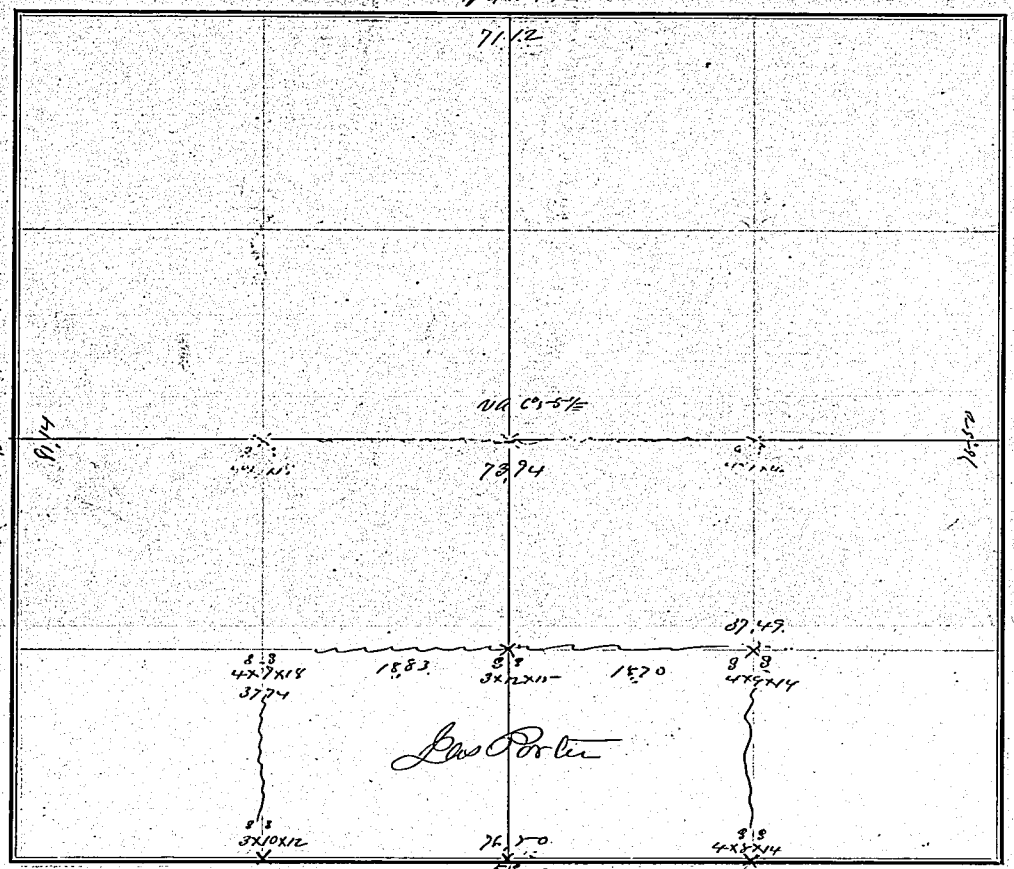

FIELD NOTES:

From Station No.	Direction and Variation	DISTANCE Chains	DISTANCE Links	To Station No.	REMARKS, (Bearing Trees, Boulders, Edifices, &c.)	From Station No.	Direction and Variation	DISTANCE Chains	DISTANCE Links	To Station No.	REMARKS, (Bearing Trees, Boulders, Edifices, &c.)

The above is a correct Plat and Field Notes of a Survey made July 6 & 7 *18*80, *for* Jas Porter *at the request of* Jas Porter *by* E S Weir *County Surveyor, and* J C Morgan and W B Porter *Chainmen.*

E S Weir *County Surveyor.*

We do solemnly swear that the foregoing Plat and Field Notes are correct, and that the lines were measured by us justly and exactly, to the best of our knowledge and ability.

Subscribed and Sworn to before me, ... 18..... Chainmen.

72 √

SURVEYOR'S RECORD.

SECTION 33, TOWNSHIP 1 NORTH, RANGE 26 WEST OF 6th P. M.

Acme, Brackett & Co., Makers, Lincoln, Neb.



FIELD NOTES:

From Station No.	Direction and Variation	DISTANCE Chains	DISTANCE Links	To Station No.	REMARKS, (Bearing Trees, Boulders, Edifices, &c.)	From Station No.	Direction and Variation	DISTANCE Chains	DISTANCE Links	To Station No.	REMARKS, (Bearing Trees, Boulders, Edifices, &c.)	From Station No.

The above is a correct Plat and Field Notes of a Survey made July 7 & 8 *1890, for* Porter Bros & Renner *at the request of* Same Parties *by* *County Surveyor, and* J. B. Porter and J. C. Monger *Chainmen.*

E. S. Ellis *County Surveyor.*

We do solemnly swear that the foregoing Plat and Field Notes are correct, and that the lines were measured by us justly and exactly, to the best of our knowledge and ability.

Subscribed and Sworn to, before me, ... 18..... Chainmen.

SURVEYOR'S RECORD.

SECTION 34, TOWNSHIP 1 NORTH, RANGE 26 WEST OF 6th P. M.

ACHES, BLACKMAN & Co., Makers, Lincoln, Neb.

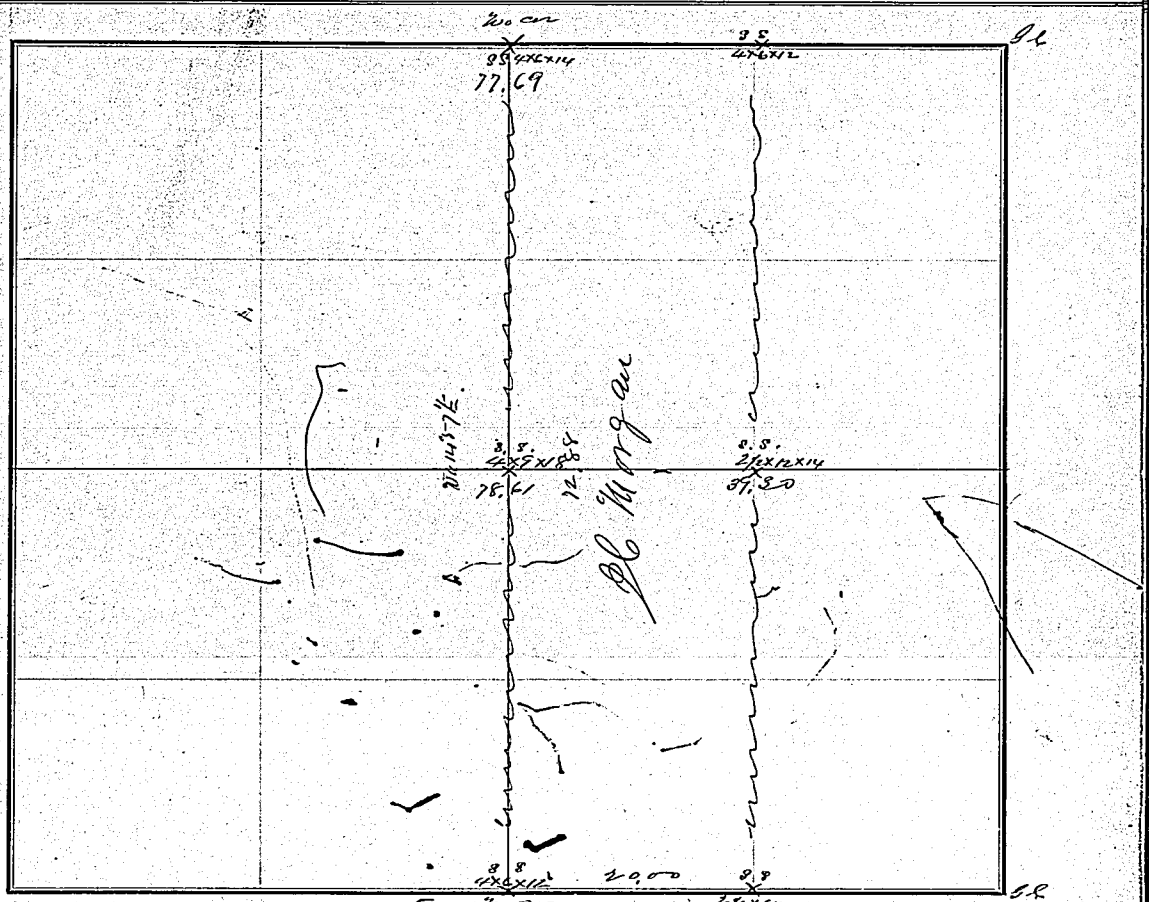

FIELD NOTES:

From Station No.	Direction and Variation	Distance Chains	Distance Links	To Station No.	Remarks, (Bearing Trees, Boulders, Edifices, &c.)	From Station No.	Direction and Variation	Distance Chains	Distance Links	To Station No.	Remarks, (Bearing Trees, Boulders, Edifices, &c.)

The above is a correct Plat and Field Notes of a Survey made July 9 *18*88*, for* J C Morgan *at the request of* J C Morgan *by* E S Hill *County Surveyor, and* J C Morgan *and* W B Porter *Chainmen.*

E S Hill *County Surveyor.*

We do solemnly swear that the foregoing Plat and Field Notes are correct, and that the lines were measured by us justly and exactly, to the best of our knowledge and ability.

Subscribed and Sworn to before me, _____ 18____ _____ Chainmen.

74

SURVEYOR'S RECORD.

SECTION 19, TOWNSHIP 3 NORTH, RANGE 27 WEST OF 6th P. M.

Acme Blueprint & Ins. Matters, Lincoln, Neb.



FIELD NOTES:

From Station No.	Direction and Variation	DISTANCE Chains	DISTANCE Links	To Station No.	REMARKS, (Bearing Trees, Boulders, Edifices, &c.)
	Bearing to a	[illegible]	[illegible]	[illegible]	[illegible] corner on the
	[illegible]	[illegible]	[illegible]	[illegible]	[illegible]
	[illegible]	[illegible]	[illegible]	[illegible]	[illegible]
	[illegible]	[illegible]	[illegible]	[illegible]	[illegible]
	[illegible]	[illegible]	[illegible]	[illegible]	[illegible]
	[illegible]	[illegible]	[illegible]	[illegible]	[illegible]
	[illegible]	[illegible]	[illegible]	[illegible]	[illegible]

From Station No.	Direction and Variation	DISTANCE Chains	DISTANCE Links	To Station No.	REMARKS, (Bearing Trees, Boulders, Edifices, &c.)
	East —	[illegible]	[illegible]	[illegible]	Tree 3.12.37 ss. Beamed
	was	[illegible]	[illegible]	[illegible]	[illegible]
	[illegible]	[illegible]	[illegible]	[illegible]	[illegible]
	[illegible]	[illegible]	[illegible]	[illegible]	[illegible]
	[illegible]	[illegible]	[illegible]	[illegible]	[illegible]
	[illegible]	[illegible]	[illegible]	[illegible]	[illegible]
	[illegible]	[illegible]	[illegible]	[illegible]	[illegible]

From Station No.	Direction and Variation	DISTANCE Chains	DISTANCE Links	To Station No.	REMARKS, (Bearing Trees, Boulders, Edifices, &c.)
	[illegible]	[illegible]	[illegible]	[illegible]	[illegible]
	[illegible]	[illegible]	[illegible]	[illegible]	[illegible]
	[illegible]	[illegible]	[illegible]	[illegible]	[illegible]
	[illegible]	[illegible]	[illegible]	[illegible]	[illegible]
	[illegible]	[illegible]	[illegible]	[illegible]	[illegible]
	[illegible]	[illegible]	[illegible]	[illegible]	[illegible]
	[illegible]	[illegible]	[illegible]	[illegible]	[illegible]

The above is a correct Plat and Field Notes of a Survey made ..... *18* ..... *for* A. B. Jones *at the request of* A. B. Jones *by* R. S. Wade *County Surveyor, and* L. Brazee and S. C. Wells *Chainmen.*

E. S. Weir *County Surveyor.*

We do solemnly swear that the foregoing Plat and Field Notes are correct, and that the lines were measured by us justly and exactly, to the best of our knowledge and ability.

Subscribed and Sworn to before me, ... 18 ..... } *Chainmen.*

SURVEYOR'S RECORD.

SECTION 30, TOWNSHIP 3 NORTH, RANGE 21 WEST OF 6th P. M.

Acres, Blackman & Co. Makers, Lincoln, Neb.

Sec. 274.

FIELD NOTES:

From Station No.	Direction and Variation	DISTANCE Chains	DISTANCE Links.	To Station No.	REMARKS, (Bearing Trees, Boulders, Edifices, &c.)	From Station No.	Direction and Variation	DISTANCE Chains	DISTANCE Links	To Station No.	REMARKS, (Bearing Trees, Boulders, Edifices, &c.)

The above is a correct Plat and Field Notes of a Survey made ..... *18*....., *for* A. B. Jones and C. E. Phillips *at the request of* A. B. Jones and C. E. Phillips *by* E. S. Hite *County Surveyor, and* C. Brizen and C. E. Phillips *Chainmen.*

E. S. Hite *County Surveyor.*

We do solemnly swear that the foregoing Plat and Field Notes are correct, and that the lines were measured by us justly and exactly, to the best of our knowledge and ability.

Subscribed and Sworn to before me, ... 18..... } Chainmen.

76

SURVEYOR'S RECORD.

SECTION 31, TOWNSHIP 8 NORTH, RANGE 27 WEST OF 6th P. M.

Acres, Blackman & Co., Makers, Lincoln, Neb.



FIELD NOTES:

From Station No.	Direction and Variation	DISTANCE Chains	DISTANCE Links	To Station No.	REMARKS, (Bearing Trees, Boulders, Edifices, &c.)	From Station No.	Direction and Variation	DISTANCE Chains	DISTANCE Links	To Station No.	REMARKS, (Bearing Trees, Boulders, Edifices, &c.)

The above is a correct Plat and Field Notes of a Survey made ..... *18*..., *for* A B Jones & C E Phillips *at the request of* A B Jones & C E Phillips *by* E S Mills *County Surveyor, and* C Brown & C E Phillips *Chainmen.*

E S Mills *County Surveyor.*

We do solemnly swear that the foregoing Plat and Field Notes are correct, and that the lines were measured by us justly and exactly, to the best of our knowledge and ability.

Subscribed and Sworn to before me, ... 18..... } *Chainmen.*

SURVEYOR'S RECORD.

SECTION 11, TOWNSHIP 3 NORTH, RANGE 28 WEST OF 6th P. M.

Aches, Blackman & Co., Stokers, Lincoln, Neb.

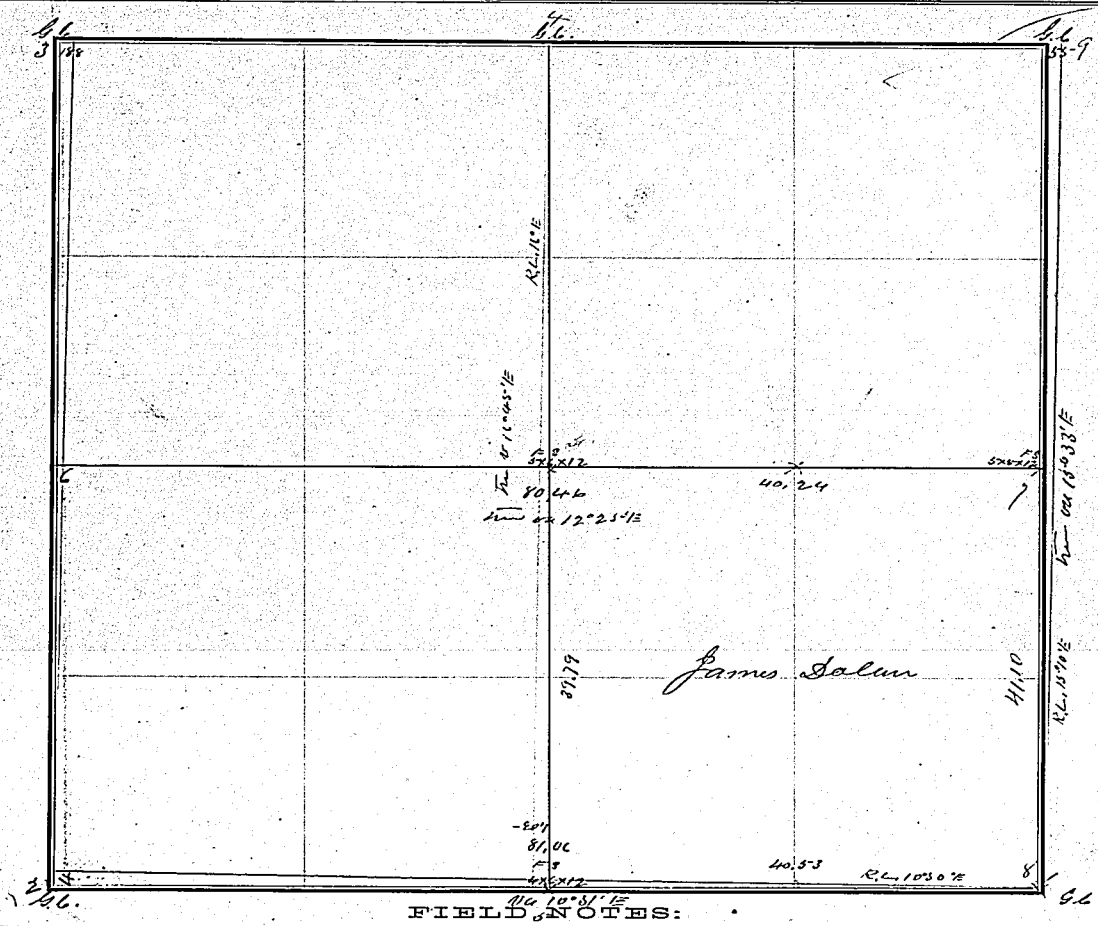

FIELD NOTES:

From Station No.	Direction and Variation	DISTANCE Chains	DISTANCE Links	To Station No.	REMARKS, (Bearing Trees, Boulders, Edifices, &c.)	From Station No.	Direction and Variation	DISTANCE Chains	DISTANCE Links	To Station No.	REMARKS, (Bearing Trees, Boulders, Edifices, &c.)

The above is a correct Plat and Field Notes of a Survey made Aug 18 *18*80*, for* Jas Dalun *at the request of* Jas Dalun *by* E. S. Hill *County Surveyor, and* John Dalun Ea — Enis *Chainmen.*

E. S. Hill *County Surveyor.*

We do solemnly swear that the foregoing Plat and Field Notes are correct, and that the lines were measured by us justly and exactly, to the best of our knowledge and ability.

Subscribed and Sworn to before me, ... 18.....

..... Chainmen.

78 √

SURVEYOR'S RECORD.

SECTION 12, TOWNSHIP 3 NORTH, RANGE 28 WEST OF 6th P. M.

Acme, Blackman & Co., Makers, Lincoln, Neb.

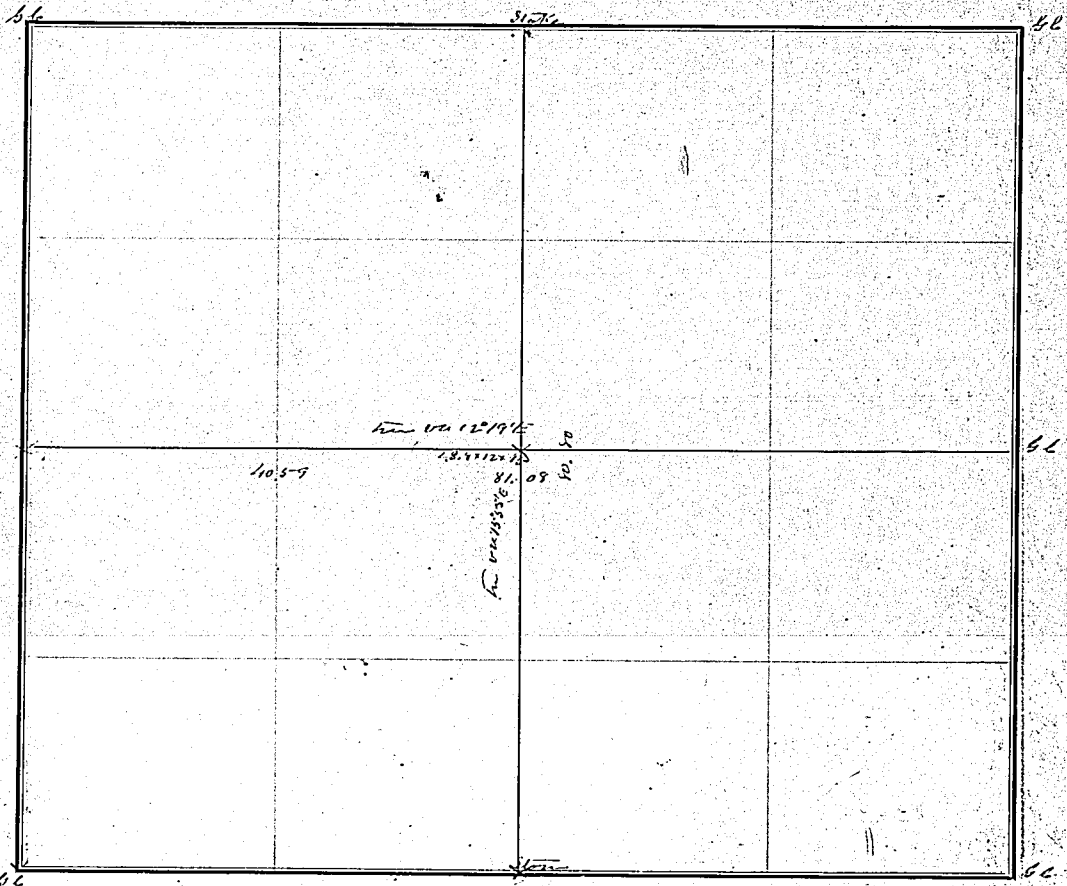

FIELD NOTES:

From Station No.	Direction and Variation	DISTANCE Chains	DISTANCE Links	To Station No.	REMARKS, (Bearing Trees, Boulders, Edifices, &c.)	From Station No.	Direction and Variation	DISTANCE Chains	DISTANCE Links	To Station No.	REMARKS, (Bearing Trees, Boulders, Edifices, &c.)

The above is a correct Plat and Field Notes of a Survey made Oct 5 *18*80*, for* John Denny & C. Watson *at the request of* J. Denny & C. Watson *by* E. S. Neile *County Surveyor, and* T. Moriarty & J. M. Brown *Chainmen.*

E. S. Neile *County Surveyor.*

We do solemnly swear that the foregoing Plat and Field Notes are correct, and that the lines were measured by us justly and exactly, to the best of our knowledge and ability.

Subscribed and Sworn to before me, ... 18..... Chainmen.

SURVEYOR'S RECORD.

SECTION 25, TOWNSHIP 4 NORTH, RANGE 26 WEST OF 6th P. M.

Acres, Blackman & Co., Makers, Lincoln, Neb.



FIELD NOTES:

From Station No.	Direction and Variation	DISTANCE Chains	DISTANCE Links	To Station No.	REMARKS. (Bearing Trees, Boulders, Edifices, &c.)	From Station No.	Direction and Variation	DISTANCE Chains	DISTANCE Links	To Station No.	REMARKS. (Bearing Trees, Boulders, Edifices, &c.)

The above is a correct Plat and Field Notes of a Survey made Oct 27 End 28 *18*80*, for* Parties named in above plat *at the request of* same parties *by* E. S. Hile *County Surveyor, and* J. N. Cunningham *and* F. A. Leap *Chainmen.*

E. S. Hile *County Surveyor.*

We do solemnly swear that the foregoing Plat and Field Notes are correct, and that the lines were measured by us justly and exactly, to the best of our knowledge and ability.

Subscribed and Sworn to before me, _____ 18__ } Chainmen.

SURVEYOR'S RECORD.

SECTION 24, TOWNSHIP 4 NORTH, RANGE 28 WEST OF 6th P. M.

ACRES, BLACKMAN & CO. Makers, Lincoln, Neb.

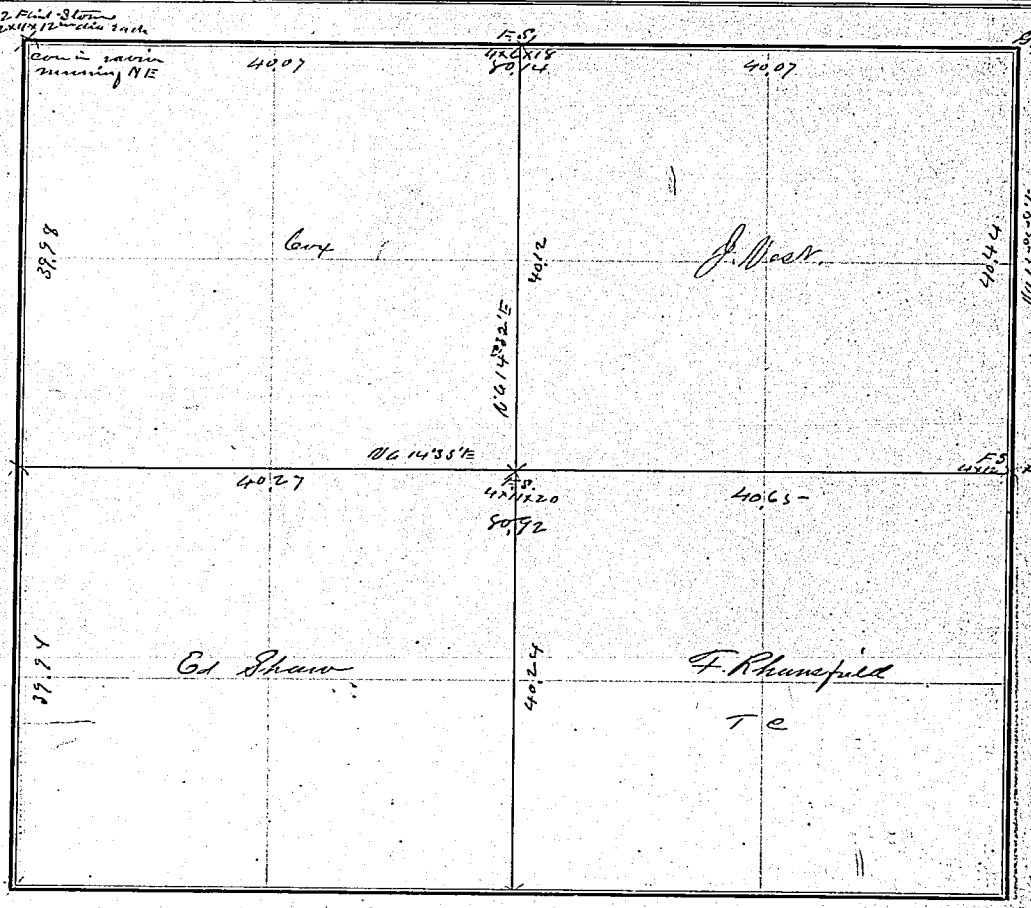

FIELD NOTES:

From Station No.	Direction and Variation	DISTANCE Chains	DISTANCE Links	To Station No.	REMARKS, (Bearing Trees, Boulders, Edifices, &c.)	From Station No.	Direction and Variation	DISTANCE Chains	DISTANCE Links	To Station No.	REMARKS, (Bearing Trees, Boulders, Edifices, &c.)	From Station No.

The above is a correct Plat and Field Notes of a Survey made Oct 27th and 28 *18*80, *for* Parties named above *at the request of* _____ *by* E S Neill *County Surveyor, and* J W Lowenstein and T A Seep *Chainmen.*

E S Neill *County Surveyor.*

We do solemnly swear that the foregoing Plat and Field Notes are correct, and that the lines were measured by us justly and exactly, to the best of our knowledge and ability.

Subscribed and Sworn to before me, _____ 18__ _____ Chainmen.

SURVEYOR'S RECORD.

SECTION 13, TOWNSHIP 4 NORTH, RANGE 26 WEST OF 6th P. M.

ACRES, BLACKMAN & CO., MAKERS, LINCOLN, NEB.

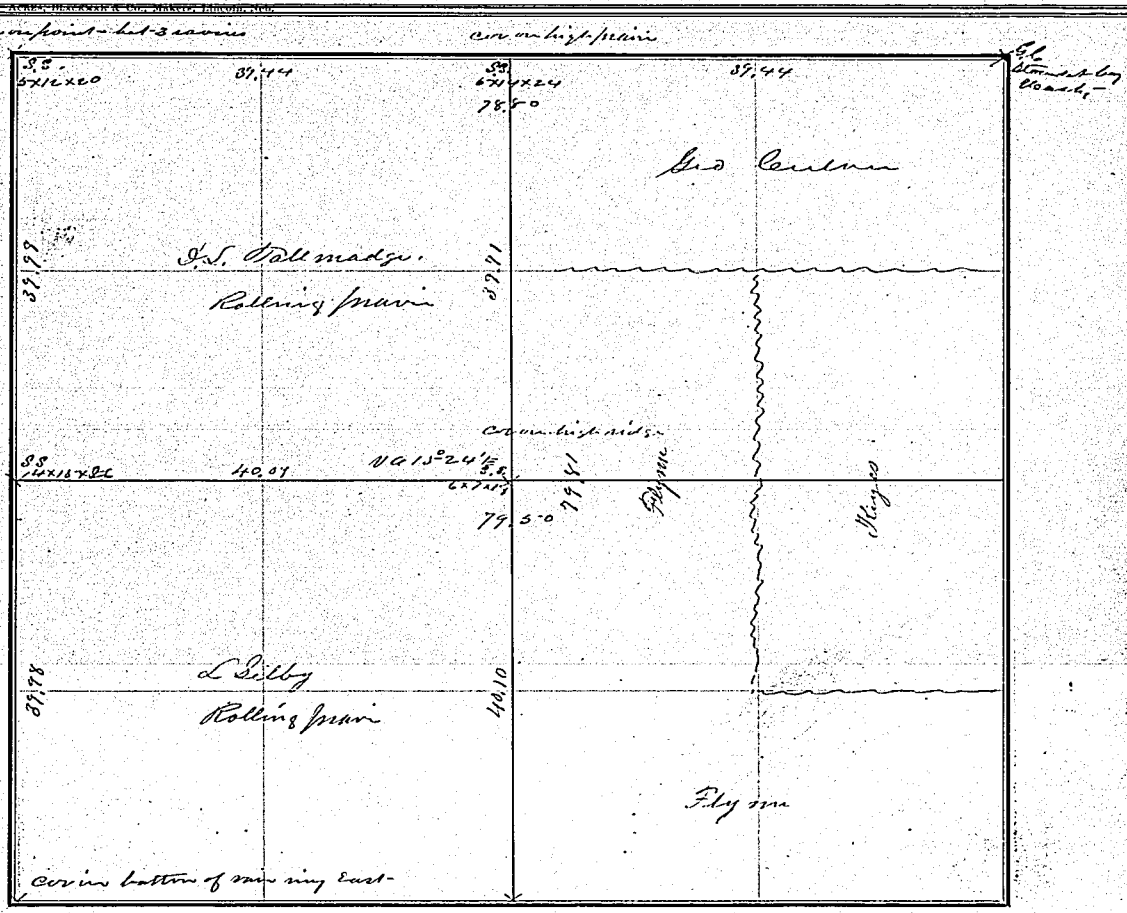

FIELD NOTES:

From Station No.	Direction and Variation	DISTANCE Chains	DISTANCE Links	To Station No.	REMARKS, (Bearing Trees, Boulders, Edifices, &c.)	From Station No.	Direction and Variation	DISTANCE Chains	DISTANCE Links	To Station No.	REMARKS, (Bearing Trees, Boulders, Edifices, &c.)

The above is a correct Plat and Field Notes of a Survey made Oct 28 *18*80, *for* I. L. Tallmadge *at the request of* I. S. Tallmadge *by* E. S. Hill *County Surveyor, and* J. W. Carnahan and F. Leap *Chainmen.*

E. S. Hill *County Surveyor.*

We do solemnly swear that the foregoing Plat and Field Notes are correct, and that the lines were measured by us justly and exactly, to the best of our knowledge and ability.

Subscribed and Sworn to before me, _____ 18__ _____ Chainmen.

SURVEYOR'S RECORD.

SECTION 12, TOWNSHIP 4 NORTH, RANGE 26 WEST OF 6th P. M.

Yates, Blackman & Co., Makers, Lincoln, Neb.

Magnesia stone 4x4x20

37.78

Ucall

14

Mag stone 5x3x14



FIELD NOTES:

From Station No.	Direction and Variation	DISTANCE Chains	DISTANCE Links	To Station No.	REMARKS, (Bearing Trees, Boulders, Edifices, &c.)	From Station No.	Direction and Variation	DISTANCE Chains	DISTANCE Links	To Station No.	REMARKS, (Bearing Trees, Boulders, Edifices, &c.)

The above is a correct Plat and Field Notes of a Survey made Oct 30 *18*50, *for* Mr Ucall *at the request of* Ucall *by* E S Ulrich *County Surveyor, and* J O Cunningham and F A Seeb *Chainmen.*

E S Ulrich *County Surveyor.*

We do solemnly swear that the foregoing Plat and Field Notes are correct, and that the lines were measured by us justly and exactly, to the best of our knowledge and ability.

Subscribed and Sworn to before me, ... 18.....

..... *Chainmen.*

SURVEYOR'S RECORD.

SECTION 14, TOWNSHIP 4 NORTH, RANGE 26 WEST OF 6th P. M.

Acres, Blackman & Co., Makers, Lincoln, Neb.

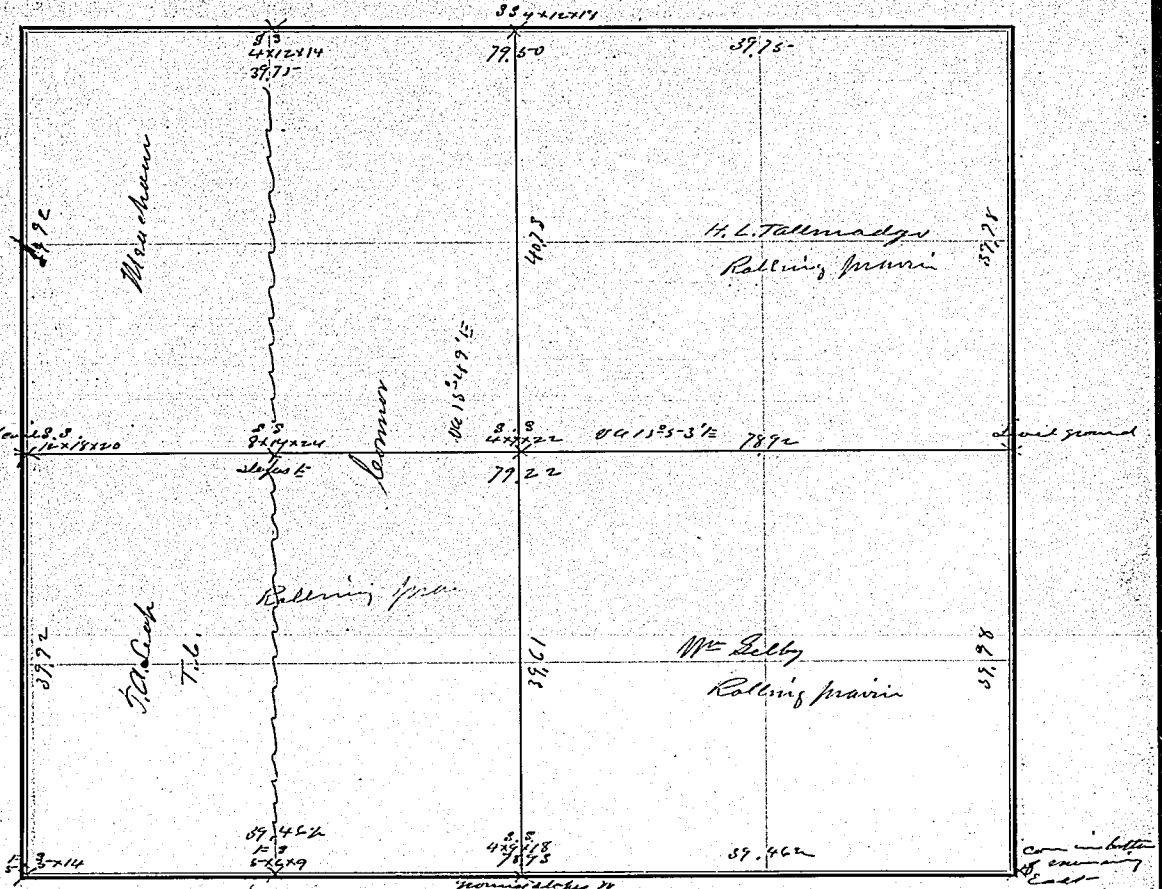

FIELD NOTES:

From Station No.	Direction and Variation	DISTANCE Chains	DISTANCE Links	To Station No.	REMARKS, (Bearing Trees, Boulders, Edifices, &c.)	From Station No.	Direction and Variation	DISTANCE Chains	DISTANCE Links	To Station No.	REMARKS, (Bearing Trees, Boulders, Edifices, &c.)

The above is a correct Plat and Field Notes of a Survey made Oct 30 *18*80, *for* Parties named above *at the request of* _____ *by* E S Weir *County Surveyor, and* J D Tallmadge Ed C M Sprague *Chainmen.*

E S Weir *County Surveyor.*

We do solemnly swear that the foregoing Plat and Field Notes are correct, and that the lines were measured by us justly and exactly, to the best of our knowledge and ability.

Subscribed and Sworn to before me, _____ 18__ _____ *Chainmen.*

84 √

SURVEYOR'S RECORD.

SECTION 23, TOWNSHIP 4 NORTH, RANGE 26 WEST OF 6th P. M.

Aldus, Dickerman & Co., Makers, Lincoln, Neb.

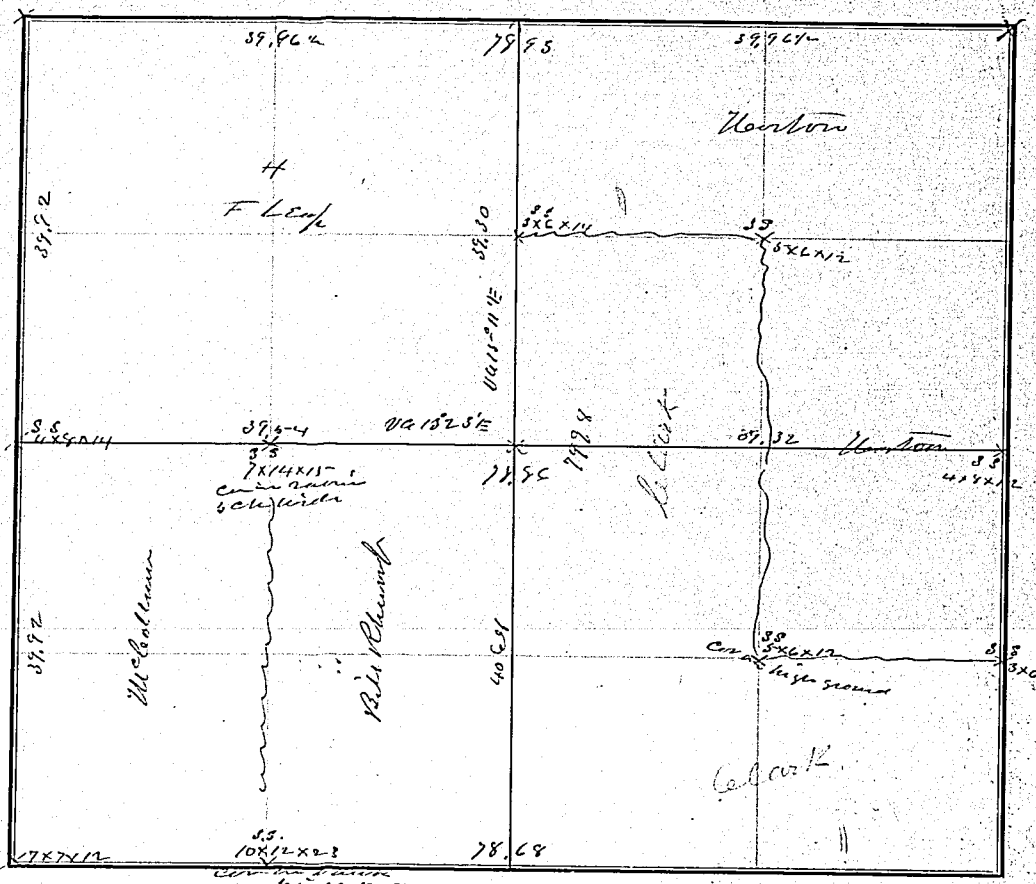

FIELD NOTES:

From Station No.	Direction and Variation	DISTANCE Chains	DISTANCE Links	To Station No.	REMARKS, (Bearing Trees, Boulders, Edifices, &c.)	From Station No.	Direction and Variation	DISTANCE Chains	DISTANCE Links	To Station No.	REMARKS, (Bearing Trees, Boulders, Edifices, &c.)

The above is a correct Plat and Field Notes of a Survey made Nov 4 *18*80, *for* F A Leap and others *at the request of* Some parties *by* E S Hill *County Surveyor, and* J S Tallmadge & J V Cornelius *Chainmen.*

E S Hill *County Surveyor.*

We do solemnly swear that the foregoing Plat and Field Notes are correct, and that the lines were measured by us justly and exactly, to the best of our knowledge and ability.

Subscribed and Sworn to before me, ... 18..... } Chainmen.

SURVEYOR'S RECORD.

SECTION 26, TOWNSHIP 4 NORTH, RANGE 26 WEST OF 6th P. M.

Ashby, Blackman & Co., Makers, Lincoln, Neb.

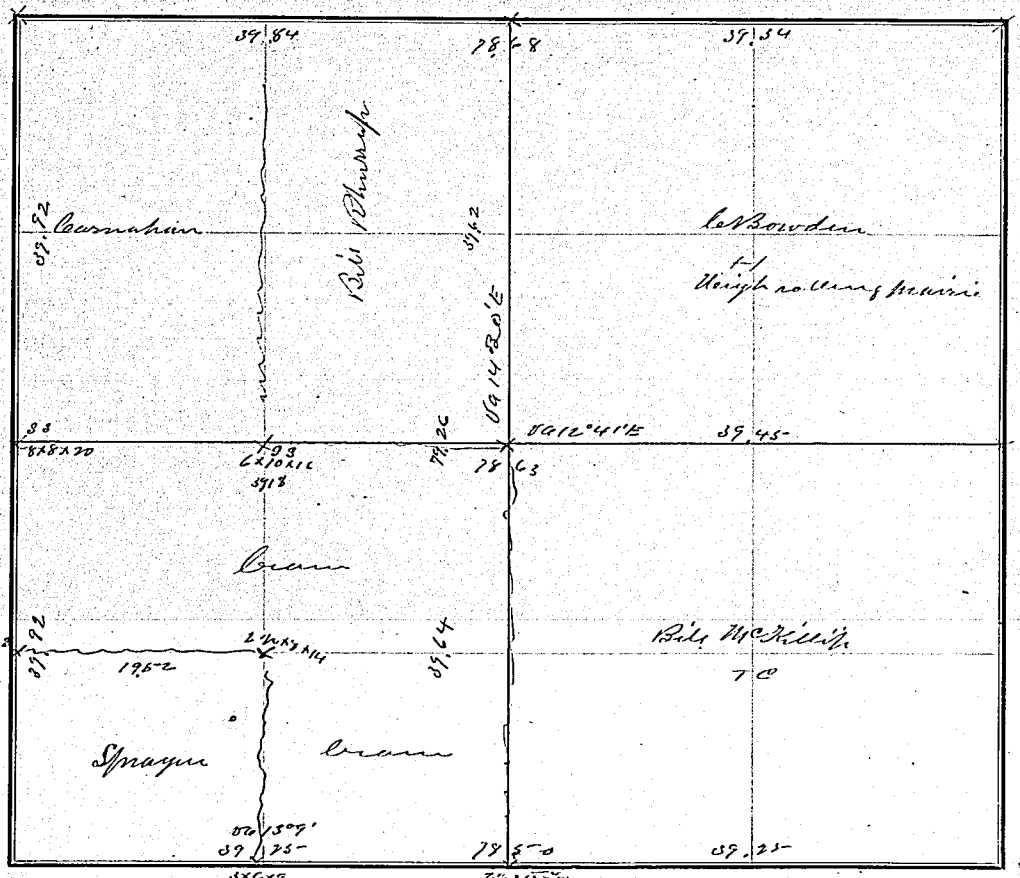

FIELD NOTES:

From Station No.	Direction and Variation	Distance Chains	Distance Links	To Station No.	Remarks, (Bearing Trees, Boulders, Edifices, &c.)	From Station No.	Direction and Variation	Distance Chains	Distance Links	To Station No.	Remarks, (Bearing Trees, Boulders, Edifices, &c.)

The above is a correct Plat and Field Notes of a Survey made Nov 5 *18*80*, for* J W Carnahan et al *at the request of* Sam Parker *by* E S Weir *County Surveyor, and* J D Tillmadge & G F A Sup *Chainmen.*

E S Weir *County Surveyor.*

We do solemnly swear that the foregoing Plat and Field Notes are correct, and that the lines were measured by us justly and exactly, to the best of our knowledge and ability.

Subscribed and Sworn to before me, _____ 18__ _____ Chainmen.

86

SURVEYOR'S RECORD.

SECTION 22, TOWNSHIP 4 NORTH, RANGE 26 WEST OF 6th P. M.

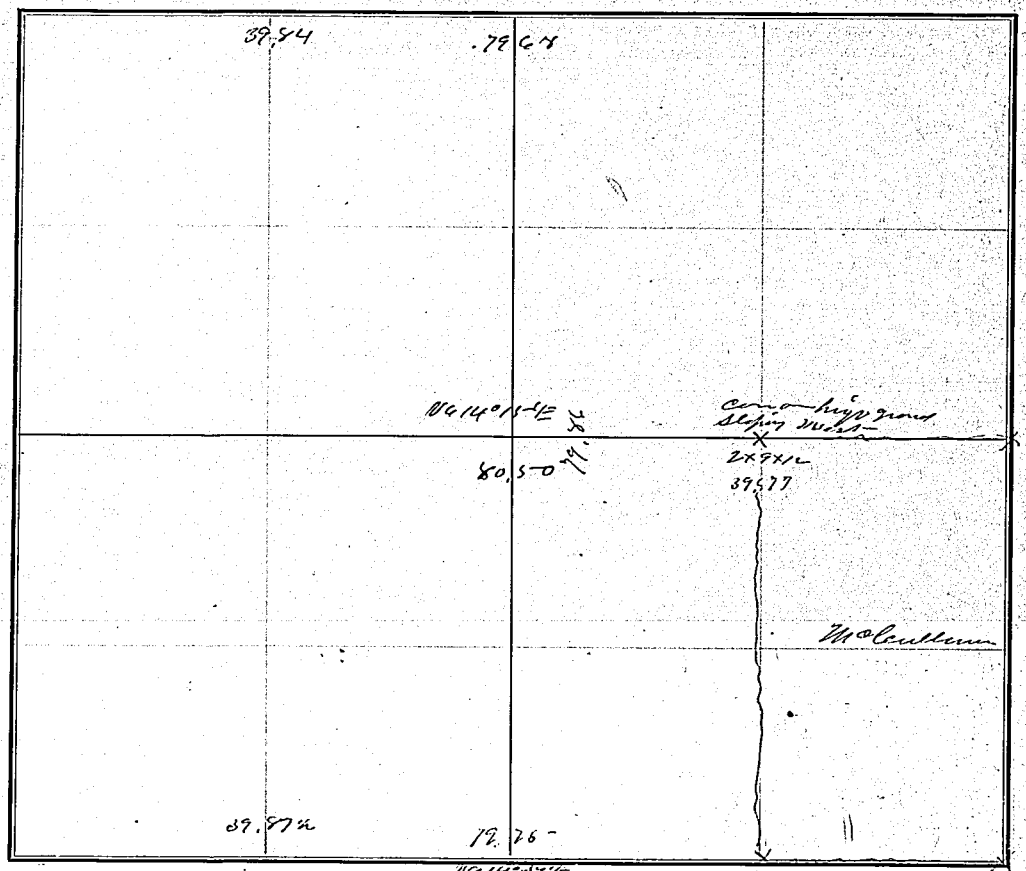

FIELD NOTES:

From Station No.	Direction and Variation	DISTANCE Chains	DISTANCE Links.	To Station No.	REMARKS, (Bearing Trees, Boulders, Edifices, &c.)	From Station No.	Direction and Variation	DISTANCE Chains	DISTANCE Links	To Station No.	REMARKS, (Bearing Trees, Boulders, Edifices, &c.)

The above is a correct Plat and Field Notes of a Survey made Nov 6 *18*80, *for* McCullum *at the request of* McCullum *by* E S Hill *County Surveyor, and* Leop - Cornelius & C M Sprague *Chainmen.*

E S Hill *County Surveyor.*

We do solemnly swear that the foregoing Plat and Field Notes are correct, and that the lines were measured by us justly and exactly, to the best of our knowledge and ability.

Subscribed and Sworn to before me, ... 18.....

Chainmen.

SURVEYOR'S RECORD.

SECTION 27, TOWNSHIP 4 NORTH, RANGE 26 WEST OF 6th P. M.

Acres, Blackman & Co., Makers, Lincoln, Neb.

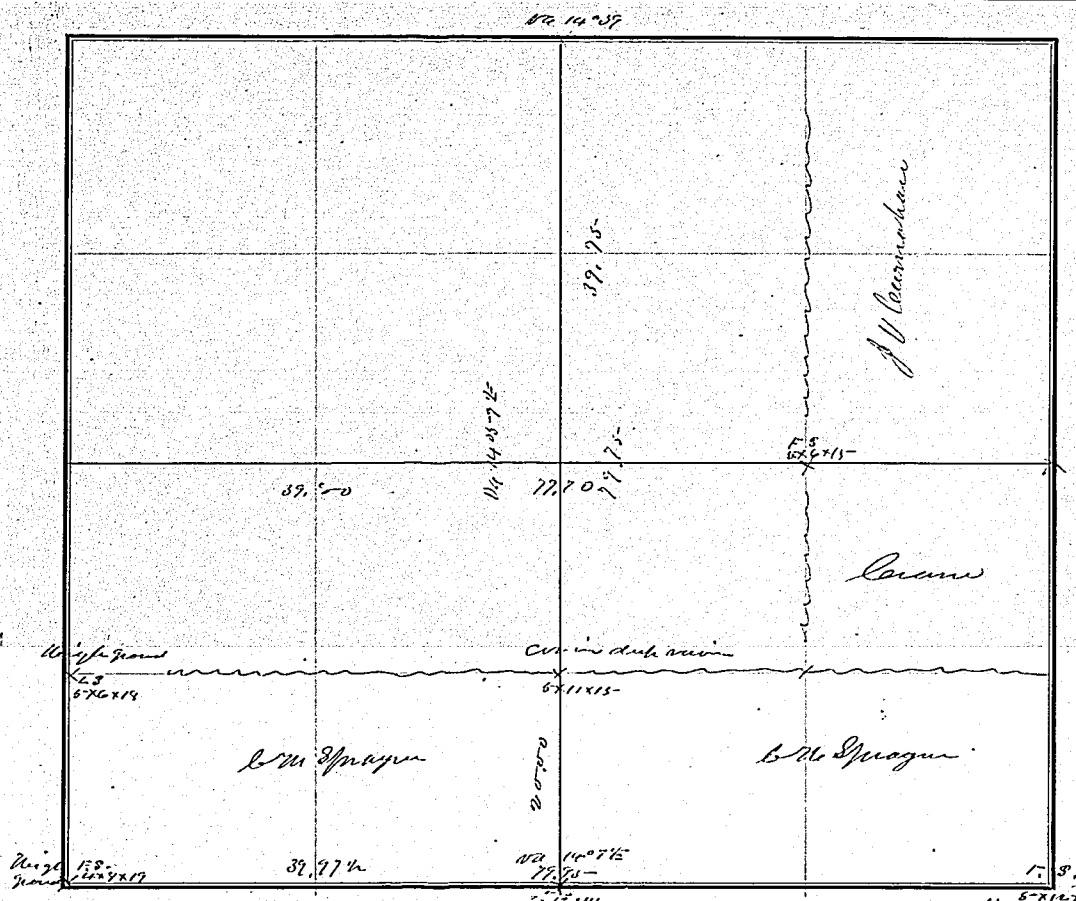

FIELD NOTES:

From Station No.	Direction and Variation	DISTANCE Chains	DISTANCE Links	To Station No.	REMARKS, (Bearing Trees, Boulders, Edifices, &c.)	From Station No.	Direction and Variation	DISTANCE Chains	DISTANCE Links	To Station No.	REMARKS, (Bearing Trees, Boulders, Edifices, &c.)

The above is a correct Plat and Field Notes of a Survey made Nov 6 *, 18*80*, for* C M Sprague Cunningham *at the request of* _____ *by* E S Uhle *County Surveyor, and* C M Sprague J V Cunningham *Chainmen.*

E S Uhle *County Surveyor.*

We do solemnly swear that the foregoing Plat and Field Notes are correct, and that the lines were measured by us justly and exactly, to the best of our knowledge and ability.

Subscribed and Sworn to before me, _____ 18____ _____ Chainmen.

SURVEYOR'S RECORD.

SECTION 17, TOWNSHIP 2 NORTH, RANGE 27 WEST OF 6th P. M.

Nelson Blackmar Co. Moline, Illinois. U.S.A.



FIELD NOTES:

From Station No.	Direction and Variation	DISTANCE Chains	DISTANCE Links	To Station No.	REMARKS, (Bearing Trees, Boulders, Edifices, &c.)	From Station No.	Direction and Variation	DISTANCE Chains	DISTANCE Links	To Station No.	REMARKS, (Bearing Trees, Boulders, Edifices, &c.)
To establish the corners on the west side of said Sec. 17 and corners on the North and East sides of said Sec. 17 we commence at the Quarter Sec. Cor. on the West side of said Sec. 17 and run North 15 rods to a stake and stone corner by taking bearings to trees as shown on plat of Sec. 17 and 32, at 477.7 feet we have run parallel to the line which is established as the corners on the line. The connection with the Sec. line between Sec. 17 and 20 is established as designated on plat of real co.						1 Sec. 17	T. 2 S. R. 27 W.	2.12	27.0		Meas. designated on plat
						15	Leave S. 6.3	Feet	32		To stake & stone put
						15	on line 40	rods	and		no corner on the line North
							which is the			6th	558 West of Corner 65.96
											on line corner but from
											the South 1/4 Sec. Chainmen
							established corner				by order Plat-Stone

The above is a correct Plat and Field Notes of a Survey made Dec 8th and 9th 1880, for Mr. Sunny and Co. Mr. Sunny at the request of Sunny Martin by E. S. Hall County Surveyor, and Daniel Sunny and Co. Mr. Sunny Chainmen.

E. S. Hall County Surveyor.

We do solemnly swear that the foregoing Plat and Field Notes are correct, and that the lines were measured by us justly and exactly, to the best of our knowledge and ability.

Subscribed and Sworn to before me, 18

Chainmen.

SURVEYOR'S RECORD.

SECTION 8, TOWNSHIP 2 NORTH, RANGE 27 WEST OF 6th P. M.

Aubry, Blackman & Co., Makers, Lincoln, Neb.

FS 12x11x4 on south side of ravine ring East:			
89 82 73			
FS 11x10x4 on ... ground			
39 82 73			

See page 88

FIELD NOTES:

From Station No.	Direction and Variation	DISTANCE Chains	DISTANCE Links	To Station No.	REMARKS, (Bearing Trees, Boulders, Edifices, &c.)	From Station No.	Direction and Variation	DISTANCE Chains	DISTANCE Links	To Station No.	REMARKS, (Bearing Trees, Boulders, Edifices, &c.)

The above is a correct Plat and Field Notes of a Survey made ..... *18*....., *for* ..... *at the request of* ..... *by* ..... *County Surveyor, and* ..... *Chainmen.*

..... *County Surveyor.*

We do solemnly swear that the foregoing Plat and Field Notes are correct, and that the lines were measured by us justly and exactly, to the best of our knowledge and ability.

Subscribed and Sworn to before me, ... 18.....

..... *Chainmen.*

90 √

SURVEYOR'S RECORD.

SECTION 5, TOWNSHIP 2 NORTH, RANGE 27 WEST OF 6th P. M.

Miller Blackman & Co. Makers, Lincoln, Neb.



See P. 88

FIELD NOTES:

From Station No.	Direction and Variation	DISTANCE Chains	DISTANCE Links	To Station No.	REMARKS, (Bearing Trees, Boulders, Edifices, &c.)	From Station No.	Direction and Variation	DISTANCE Chains	DISTANCE Links	To Station No.	REMARKS, (Bearing Trees, Boulders, Edifices, &c.)	From Station No.

The above is a correct Plat and Field Notes of a Survey made ..... *18*....., *for* ..... *at the request of* ..... *by* ..... *County Surveyor, and* ..... *Chainmen.*

..... *County Surveyor.*

We do solemnly swear that the foregoing Plat and Field Notes are correct, and that the lines were measured by us justly and exactly, to the best of our knowledge and ability.

Subscribed and Sworn to before me, ... 18..... } ..... *Chainmen.*

SURVEYOR'S RECORD.

SECTION 23, TOWNSHIP 4 NORTH, RANGE 29 WEST OF 6th P. M.

Acres, Blackman & Co., Makers, Lincoln, Neb.

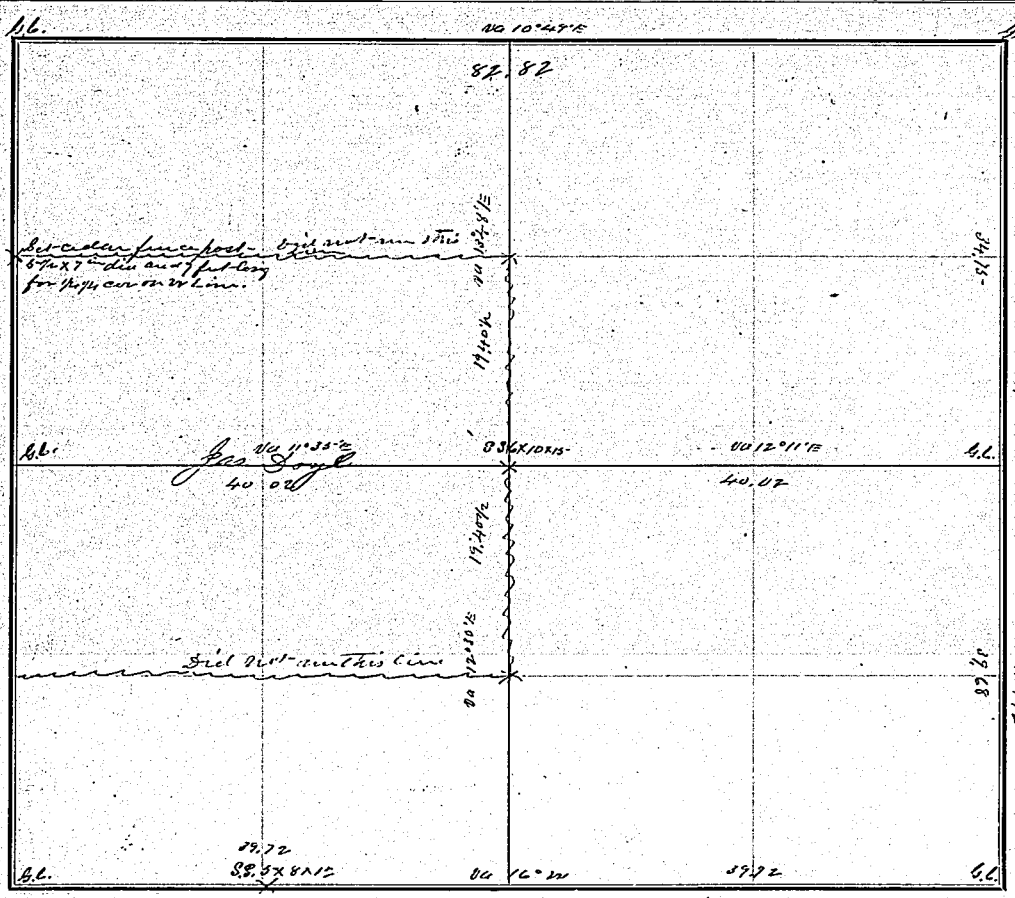

FIELD NOTES:

From Station No.	Direction and Variation	DISTANCE Chains	DISTANCE Links	To Station No.	REMARKS, (Bearing Trees, Boulders, Edifices, &c.)	From Station No.	Direction and Variation	DISTANCE Chains	DISTANCE Links	To Station No.	REMARKS, (Bearing Trees, Boulders, Edifices, &c.)

The above is a correct Plat and Field Notes of a Survey made ..... *18*81, *for* Jas Doyle *at the request of* Jas Doyle *by* E. S. Hill *County Surveyor, and* Doyle and Campbell *Chainmen.*

E. S. Hill *County Surveyor.*

We do solemnly swear that the foregoing Plat and Field Notes are correct, and that the lines were measured by us justly and exactly, to the best of our knowledge and ability.

Subscribed and Sworn to before me, ... 18..... Chainmen.

92 ✓

SURVEYOR'S RECORD.

SECTION 27, TOWNSHIP 1 NORTH, RANGE 27 WEST OF 6th P. M.

Miller, Hickman & Co. McKeys Lincoln, Neb.

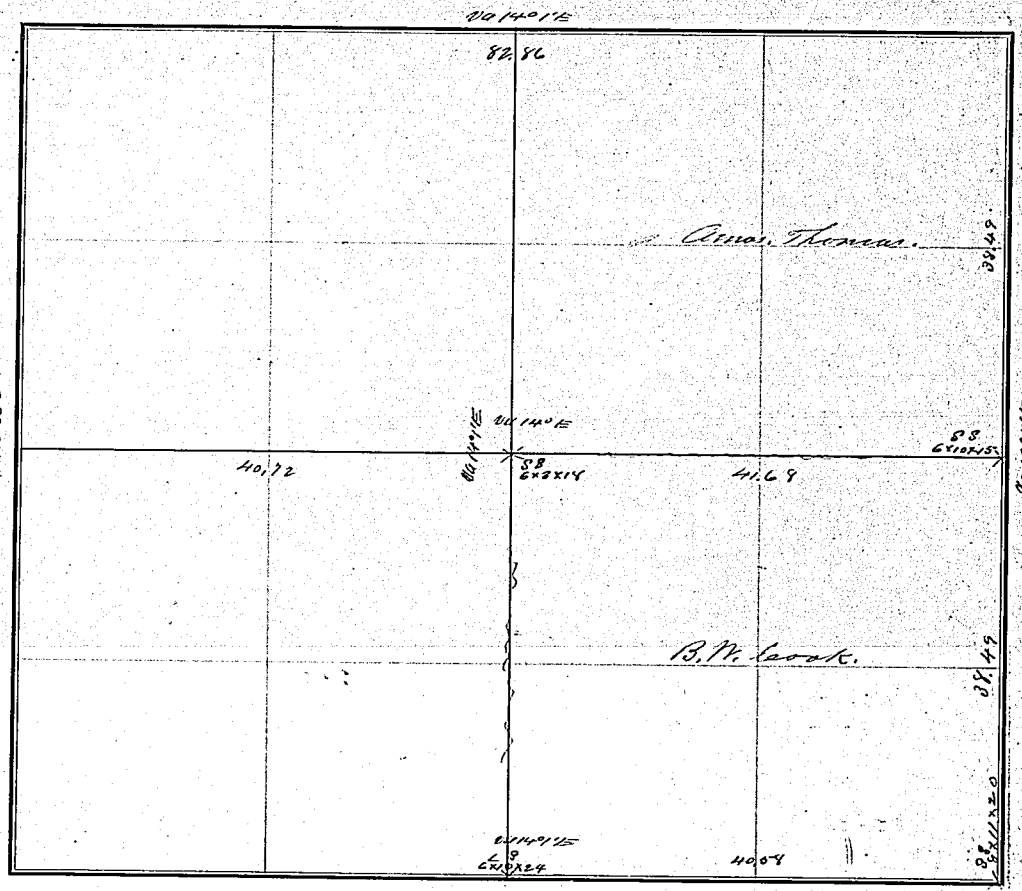

FIELD NOTES:

From Station No.	Direction and Variation	DISTANCE Chains	DISTANCE Links	To Station No.	REMARKS, (Bearing Trees, Boulders, Edifices, &c.)
	To establish the corners on the East side of this section I have taken the line from the cor to 10-11-14 and 15-22 being the only corners found on the former survey of this line i.e. the township South with a course of S 3 E and 35 on the Base line. Whole length of base 80.92 chains this being the proper mile would therefore be 38.49 chains. Takes notice of the discrepancy of such from cor to 88 and 34 on Base line to 14 cor bet 18 & 19 this being the prior on found on the line and have corrected length of each mile to be 38.18 chs. I then subdivided the section by letting a tape as noted on above plat where the lines thus the outline of the section at 20 ch. & other. The other corners were placed as indicated above				

From Station No.	Direction and Variation	DISTANCE Chains	DISTANCE Links	To Station No.	REMARKS, (Bearing Trees, Boulders, Edifices, &c.)

From Station No.	Direction and Variation	DISTANCE Chains	DISTANCE Links	To Station No.	REMARKS, (Bearing Trees, Boulders, Edifices, &c.)

The above is a correct Plat and Field Notes of a Survey made Aug 11 188 1, for B M Cook at the request of B M Cook by C S Hill County Surveyor, and Stephen New West and Joe Randall Chainmen.

C. S. Hill County Surveyor.

We do solemnly swear that the foregoing Plat and Field Notes are correct, and that the lines were measured by us justly and exactly, to the best of our knowledge and ability.

Subscribed and Sworn to before me, 18 Chainmen.

SURVEYOR'S RECORD.

SECTION 34, TOWNSHIP 1 NORTH, RANGE 21 WEST OF 6th P. M.

Acme, Blackmer & Co., Makers, Lincoln, Neb.

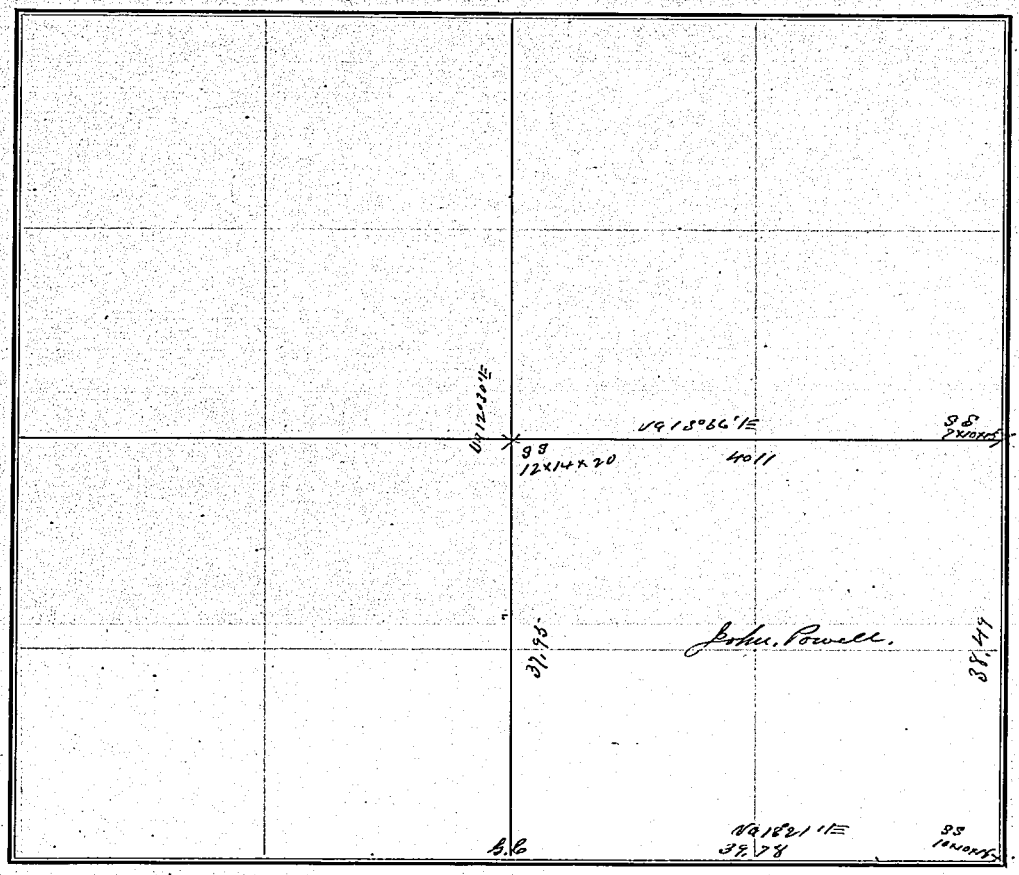

FIELD NOTES:

From Station No.	Direction and Variation	Distance Chains	Distance Links	To Station No.	Remarks, (Bearing Trees, Boulders, Edifices, &c.)	From Station No.	Direction and Variation	Distance Chains	Distance Links	To Station No.	Remarks, (Bearing Trees, Boulders, Edifices, &c.)
	For method of locating corns on East and west sides of sec 34 see page 92										

The above is a correct Plat and Field Notes of a Survey made April 11th 1881, for John Powell at the request of by E. S. Hill County Surveyor, and S. Van Vliet and Jos Powell Chainmen.

E. S. Hill County Surveyor.

We do solemnly swear that the foregoing Plat and Field Notes are correct, and that the lines were measured by us justly and exactly, to the best of our knowledge and ability.

Subscribed and Sworn to before me, 18 Chainmen.

SURVEYOR'S RECORD.

SECTION 36, TOWNSHIP 1 NORTH, RANGE 27 WEST OF 6th P. M.

Acme, Blackman & Co., Makers, Lincoln, Neb.



FIELD NOTES:

From Station No.	Direction and Variation	Distance Chains	Distance Links	To Station No.	Remarks, (Bearing Trees, Boulders, Edifices, &c.)	From Station No.	Direction and Variation	Distance Chains	Distance Links	To Station No.	Remarks, (Bearing Trees, Boulders, Edifices, &c.)	From Station No.
	To reestable's corners on East side of section I retraced line from cor to 13-14-23 and 24, to cor to 35 and 36 on Base line found no intervening corners - Whole length of line 228.80 chs length of each 1/2 mile 38.13 1/2 chs											

The above is a correct Plat and Field Notes of a Survey made 1861, for J Thomas J Powell at the request of by E S Hill County Surveyor, and B Cook End Chainmen.

E. S. Hill County Surveyor.

We do solemnly swear that the foregoing Plat and Field Notes are correct, and that the lines were measured by us justly and exactly, to the best of our knowledge and ability.

Subscribed and Sworn to before me, 18 Chainmen.

SURVEYOR'S RECORD.

SECTION 25, TOWNSHIP 3 NORTH, RANGE 29 WEST OF 6th P. M.

Acme Blackmar & Co., Makers, Lincoln, Neb.

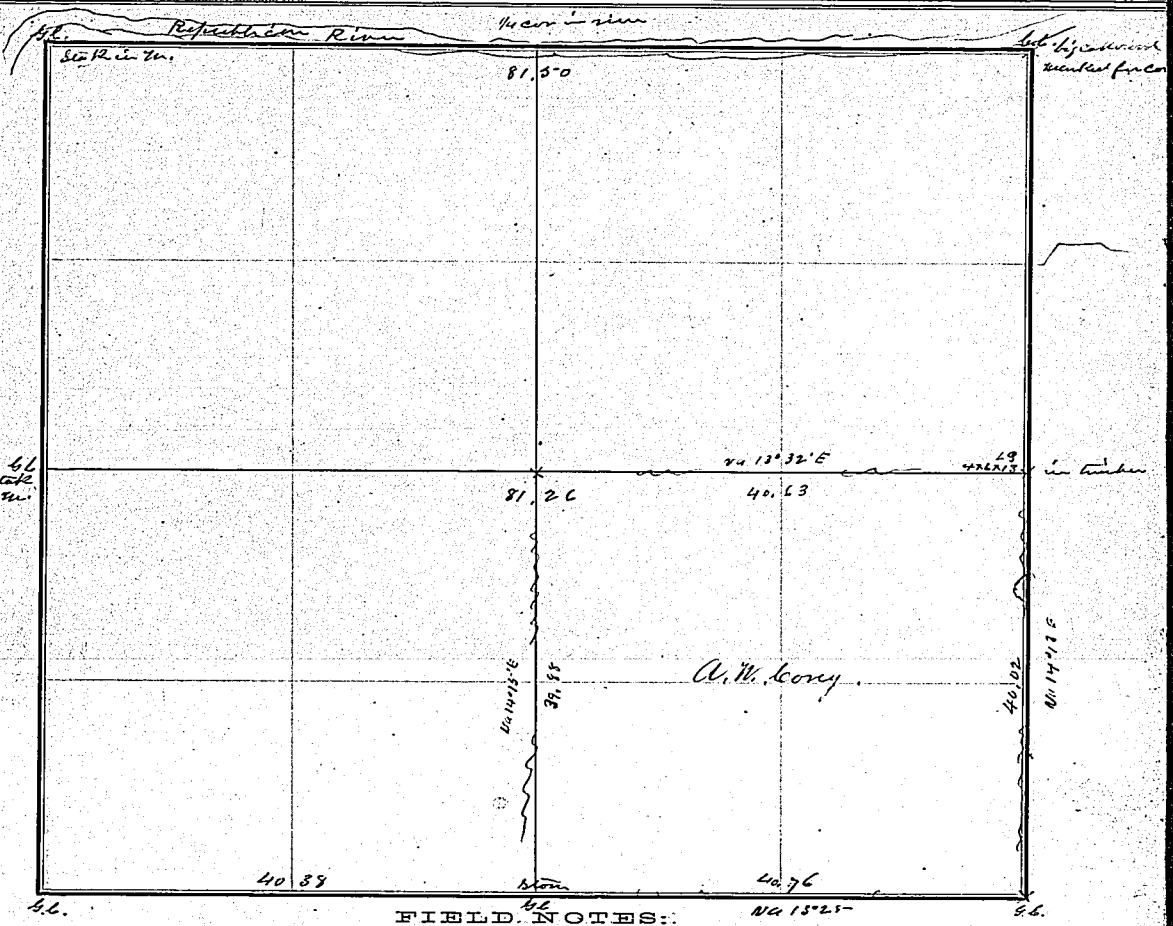

FIELD NOTES:

From Station No.	Direction and Variation	DISTANCE Chains	DISTANCE Links	To Station No.	REMARKS, (Bearing Trees, Boulders, Edifices, &c.)	From Station No.	Direction and Variation	DISTANCE Chains	DISTANCE Links	To Station No.	REMARKS, (Bearing Trees, Boulders, Edifices, &c.)

The above is a correct Plat and Field Notes of a Survey made July 24 *1881, for* A W Corey *at the request of* A W Corey *by* E. S. Hill *County Surveyor, and* Whitside & Tumback *Chainmen.*

E. S. Hill *County Surveyor.*

We do solemnly swear that the foregoing Plat and Field Notes are correct, and that the lines were measured by us justly and exactly, to the best of our knowledge and ability.

Subscribed and Sworn to before me, _____ 18__ _____ Chainmen.

SURVEYOR'S RECORD.

SECTION 12, TOWNSHIP 1 NORTH, RANGE 26 WEST OF 6th P. M.

Arthur Blackman & Co., Makers, Lincoln, Neb.

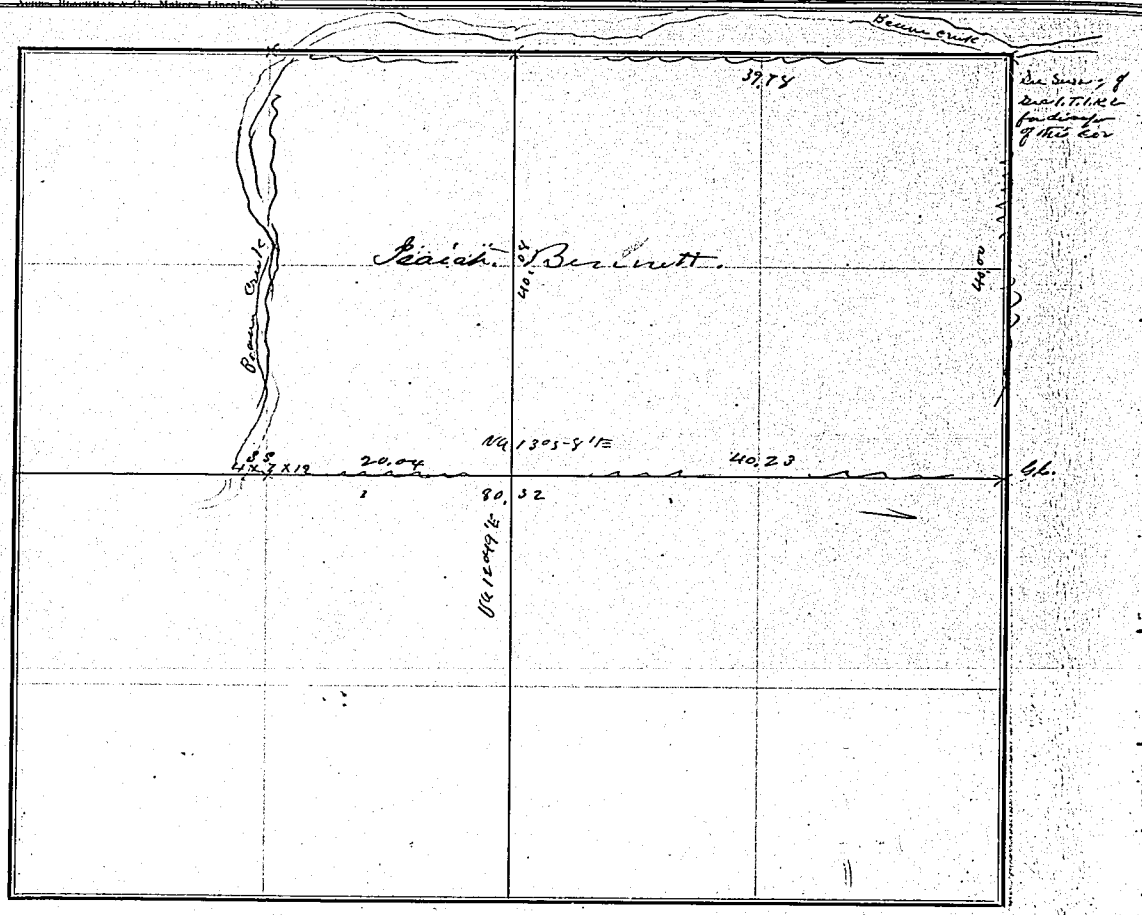

FIELD NOTES:

From Station No.	Direction and Variation	DISTANCE Chains	DISTANCE Links	To Station No.	REMARKS, (Bearing Trees, Boulders, Edifices, &c.)	From Station No.	Direction and Variation	DISTANCE Chains	DISTANCE Links	To Station No.	REMARKS, (Bearing Trees, Boulders, Edifices, &c.)	From Station No.

The above is a correct Plat and Field Notes of a Survey made Aug 2 *1881, for* Isaiah Bennett *at the request of* Isaiah Bennett *by* E S Hill *County Surveyor, and* M D Bennett *and* J M Gray *Chainmen.*

E S Hill *County Surveyor.*

We do solemnly swear that the foregoing Plat and Field Notes are correct, and that the lines were measured by us justly and exactly, to the best of our knowledge and ability.

Subscribed and Sworn to before me, ... 18 ..... Chainmen.

SURVEYOR'S RECORD.

SECTION 36, TOWNSHIP 3 NORTH, RANGE 29 WEST OF 6th P. M.

Acres, Blackmar & Co., Makers, Lincoln, Neb.

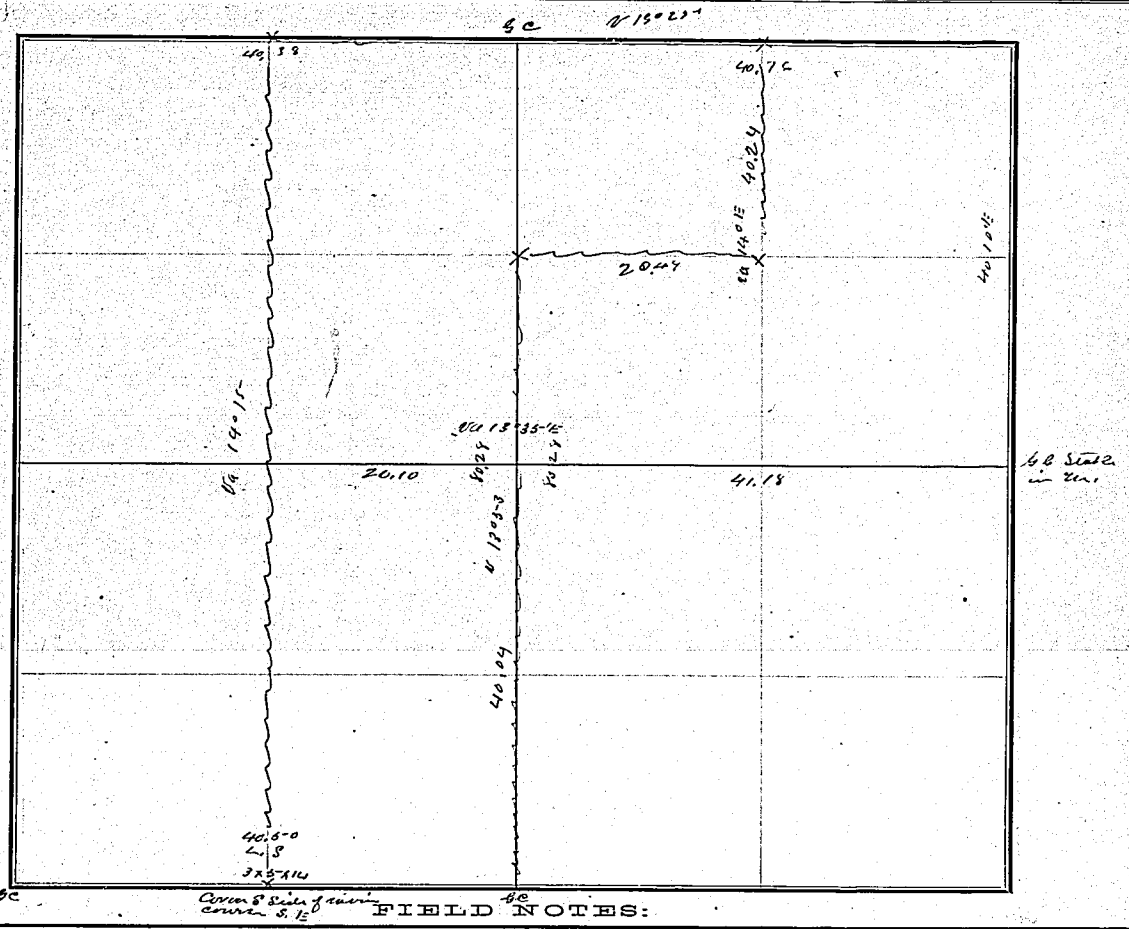

Corner S side of main course S.E.

FIELD NOTES:

From Station No.	Direction and Variation	DISTANCE Chains	DISTANCE Links	To Station No.	REMARKS, (Bearing Trees, Boulders, Edifices, &c.)	From Station No.	Direction and Variation	DISTANCE Chains	DISTANCE Links	To Station No.	REMARKS, (Bearing Trees, Boulders, Edifices, &c.)

The above is a correct Plat and Field Notes of a Survey made ..... *18*....., *for* A W Corey *at the request of* A W Corey *by* E S Hill *County Surveyor, and* J H Lee *and* W P Burns *Chainmen.*

E S Hill *County Surveyor.*

We do solemnly swear that the foregoing Plat and Field Notes are correct, and that the lines were measured by us justly and exactly, to the best of our knowledge and ability.

Subscribed and Sworn to before me, ... 18.....

..... *Chainmen.*

98

SURVEYOR'S RECORD.

SECTION 16, TOWNSHIP 3 NORTH, RANGE 27 WEST OF 6th P. M.

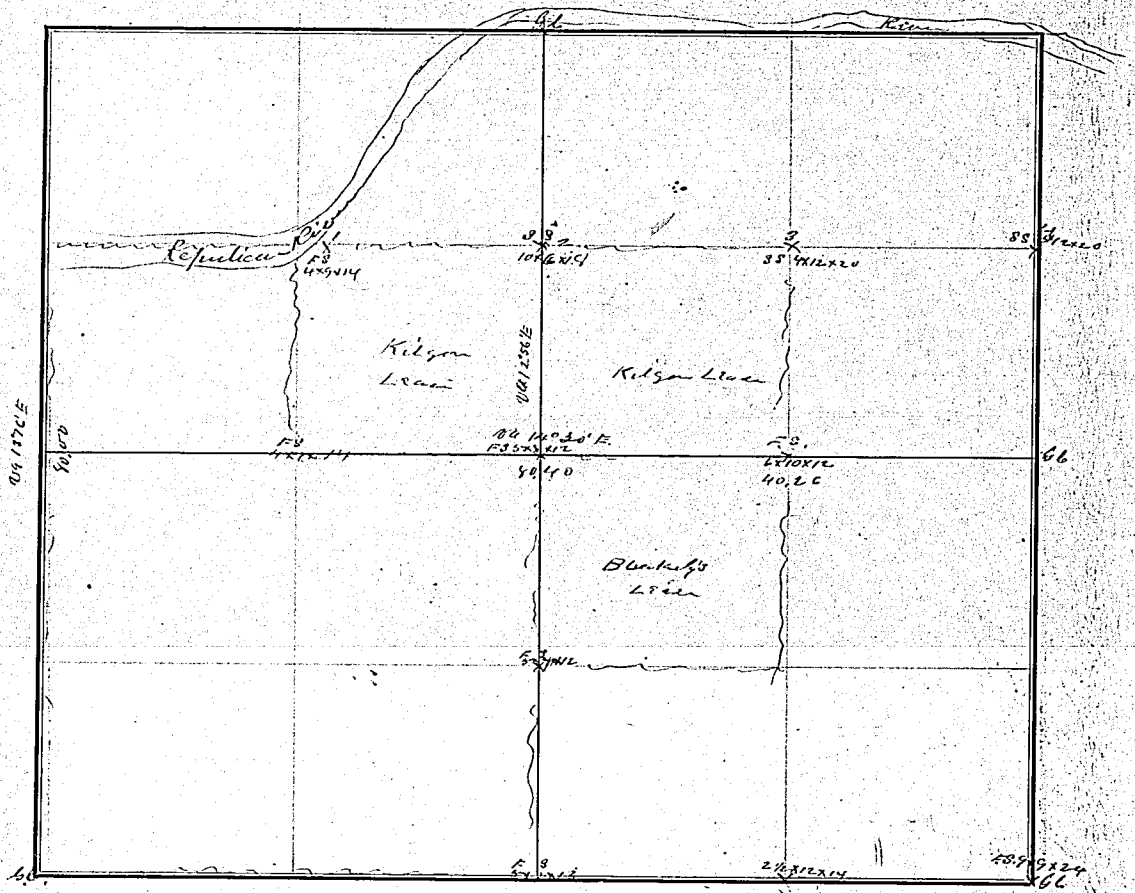

FIELD NOTES:

From Station No.	Direction and Variation	DISTANCE Chains	DISTANCE Links	To Station No.	REMARKS, (Bearing Trees, Boulders, Edifices, &c.)	From Station No.	Direction and Variation	DISTANCE Chains	DISTANCE Links	To Station No.	REMARKS, (Bearing Trees, Boulders, Edifices, &c.)
	The corners on N & S. line and E & W line through section 16 S-17 W were as dubbed and accordingly to instructions from Secretary of Interior as platted above - also on South line of said section. The N.E. Cor of Section being in the river and the parties interested not desiring a legal survey I set the corner marked 1-2 x 3 x 4 on above plat - as near as possible when they should be without crossing the river.										

The above is a correct Plat and Field Notes of a Survey made Sept 27 18[illegible], for Wm Reddick - Blakely and the request of Kilgore by E. S. Heile County Surveyor, and A. B. Cropper and Wm Reddick Chainmen.

E S Heile County Surveyor.

We do solemnly swear that the foregoing Plat and Field Notes are correct, and that the lines were measured by us justly and exactly, to the best of our knowledge and ability.

Subscribed and Sworn to before me, ... 18 ..... Chainmen.

SURVEYOR'S RECORD.

SECTION 17, TOWNSHIP 3 NORTH, RANGE 27 WEST OF 6th P. M.

Aches, Blackman & Co., Makers, Lincoln, Neb.

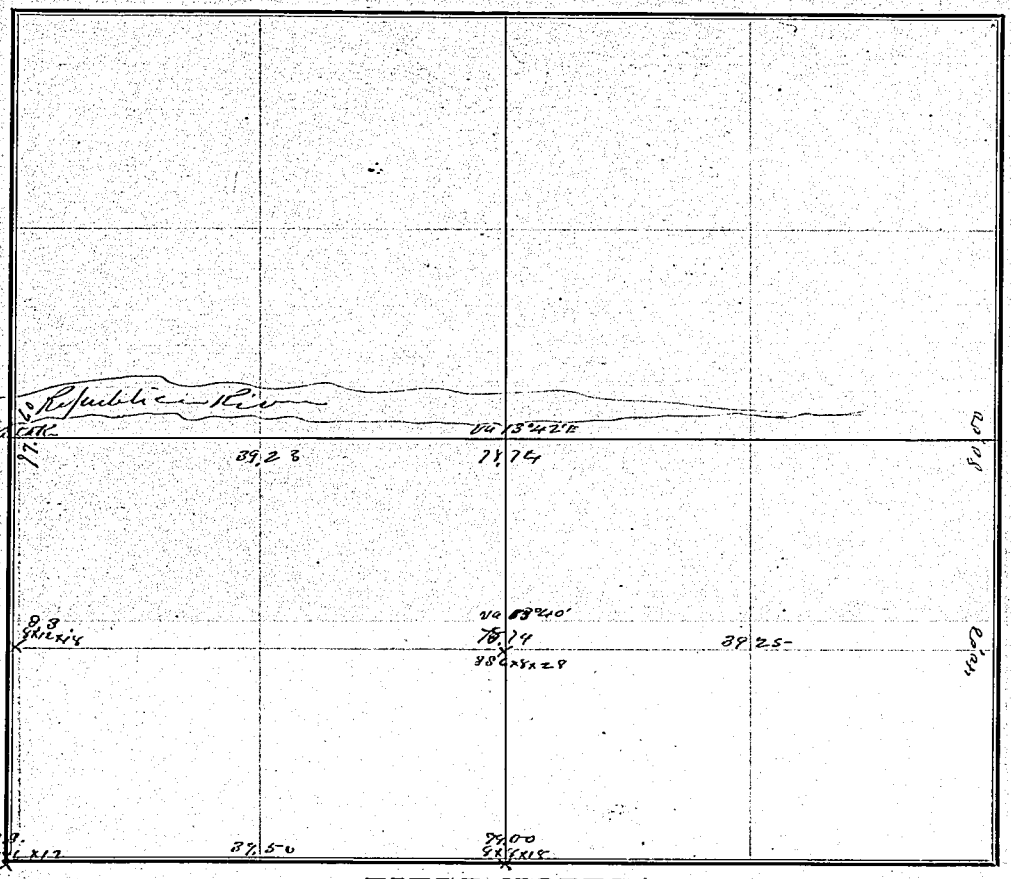

FIELD NOTES:

From Station No.	Direction and Variation	Distance Chains	Distance Links	To Station No.	Remarks, (Bearing Trees, Boulders, Edifices, &c.)	From Station No.	Direction and Variation	Distance Chains	Distance Links	To Station No.	Remarks, (Bearing Trees, Boulders, Edifices, &c.)
	The corners on the west line of Sec were established by many a right line between the N.E. Cor of Sec 14 T. 3 R. 27 & the corn to 31 and 32 on town line be T. 2 & 3, and dividing the distance proportionately between said original corners. No intervening corners could be found. The other corners marked on above plat were established as per instructions from Sec of Interior										

The above is a correct Plat and Field Notes of a Survey made Sept 28 1881, for at the request of Wm Reddick by E. S. Hill County Surveyor, and Wm Reddick and M. J. Black Chainmen.

E. S. Hill County Surveyor.

We do solemnly swear that the foregoing Plat and Field Notes are correct, and that the lines were measured by us justly and exactly, to the best of our knowledge and ability.

Subscribed and Sworn to before me, 18 Chainmen.

100 √

SURVEYOR'S RECORD.

SECTION 21, TOWNSHIP 3 NORTH, RANGE 27 WEST OF 6th P. M.

Acres, Blackman & Co., Makers, Lincoln, Neb.

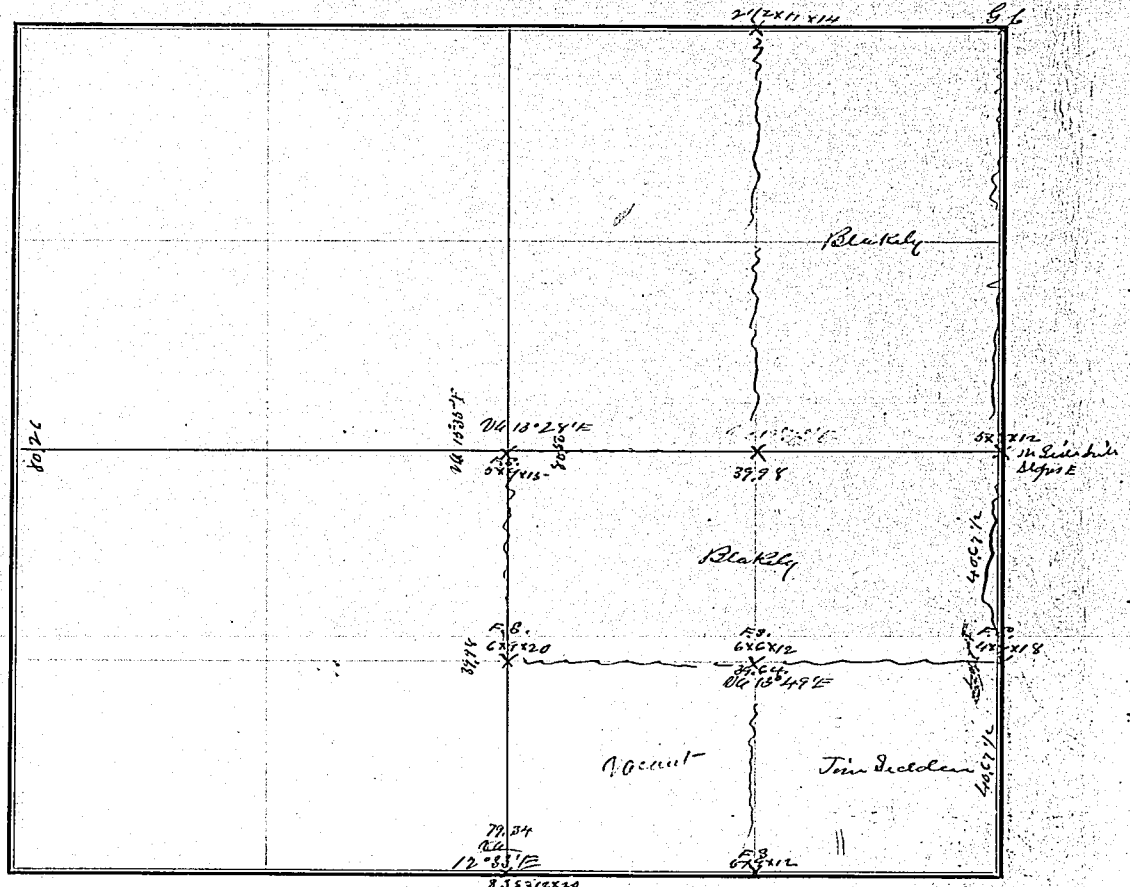

FIELD NOTES:

From Station No.	Direction and Variation	Distance Chains	Distance Links	To Station No.	Remarks, (Bearing Trees, Boulders, Edifices, &c.)	From Station No.	Direction and Variation	Distance Chains	Distance Links	To Station No.	Remarks, (Bearing Trees, Boulders, Edifices, &c.)
	To reestablish corners on meridian south from cor. to 16-17-20-21 & started at G.6 to 32 & d 33 on Tp. line and on random line N to intersection with cor. 16-17-20-21 then retraced South on true line and established corners at proportionate distance between said original ones. The other corners in sections were established as shown on above plat.										

The above is a correct Plat and Field Notes of a Survey made Oct 11 & 12 1881, for Blakely & Sedden at the request of by E. S. Hill County Surveyor, and A. B. Cooper & Otto Webber Chainmen.

E. S. Hill County Surveyor.

We do solemnly swear that the foregoing Plat and Field Notes are correct, and that the lines were measured by us justly and exactly, to the best of our knowledge and ability.

Subscribed and Sworn to before me, 18 Chainmen.

SURVEYOR'S RECORD.

SECTION 28, TOWNSHIP 8 NORTH, RANGE 27 WEST OF 6th P. M.

Acres, Beckman & Co., Makers, Lincoln, Neb.

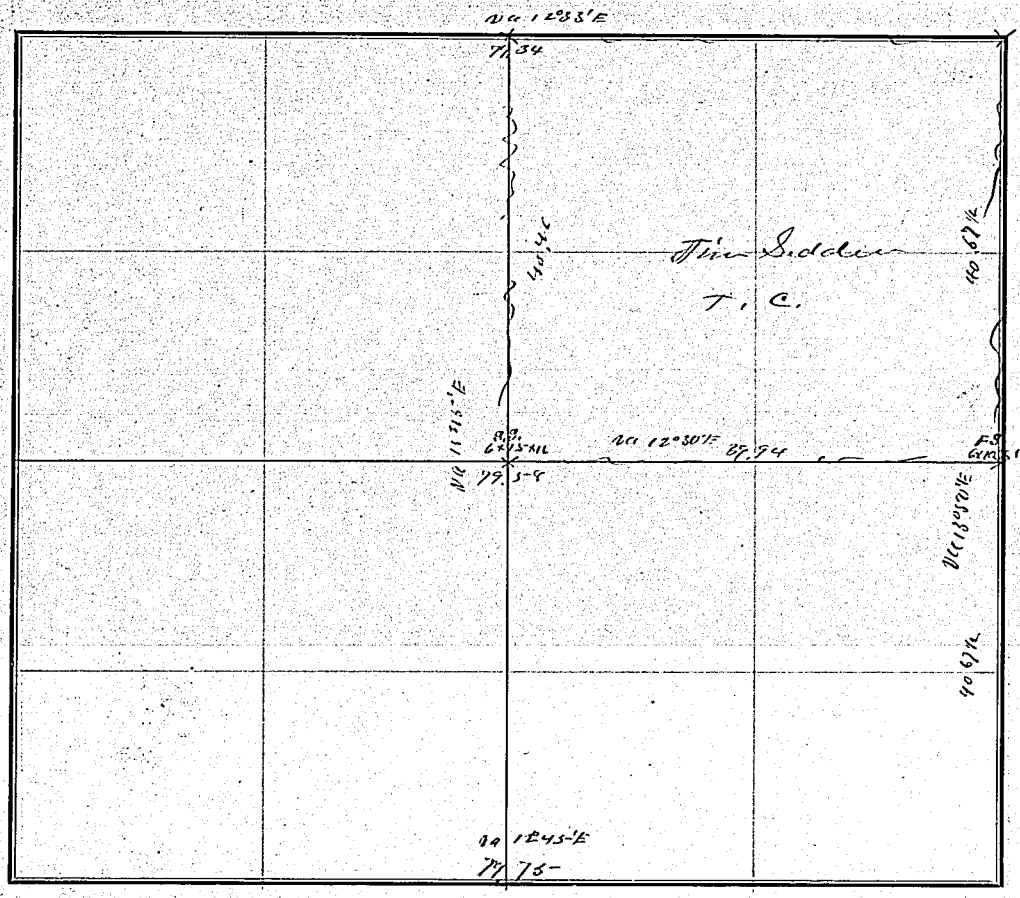

FIELD NOTES:

From Station No.	Direction and Variation	DISTANCE Chains	DISTANCE Links	To Station No.	REMARKS, (Bearing Trees, Boulders, Edifices, &c.)	From Station No.	Direction and Variation	DISTANCE Chains	DISTANCE Links	To Station No.	REMARKS, (Bearing Trees, Boulders, Edifices, &c.)

The above is a correct Plat and Field Notes of a Survey made Oct 13 *1881, for* Jas Sidden *at the request of* _____ *by* E S Hill *County Surveyor, and* A B Cleppers & Otto Welcher *Chainmen.*

E S Hill *County Surveyor.*

We do solemnly swear that the foregoing Plat and Field Notes are correct, and that the lines were measured by us justly and exactly, to the best of our knowledge and ability.

Subscribed and Sworn to before me, _____ 18__ _____ Chainmen.

1 102

SURVEYOR'S RECORD.

SECTION 22, TOWNSHIP 3 NORTH, RANGE 27 WEST OF 6th P. M.

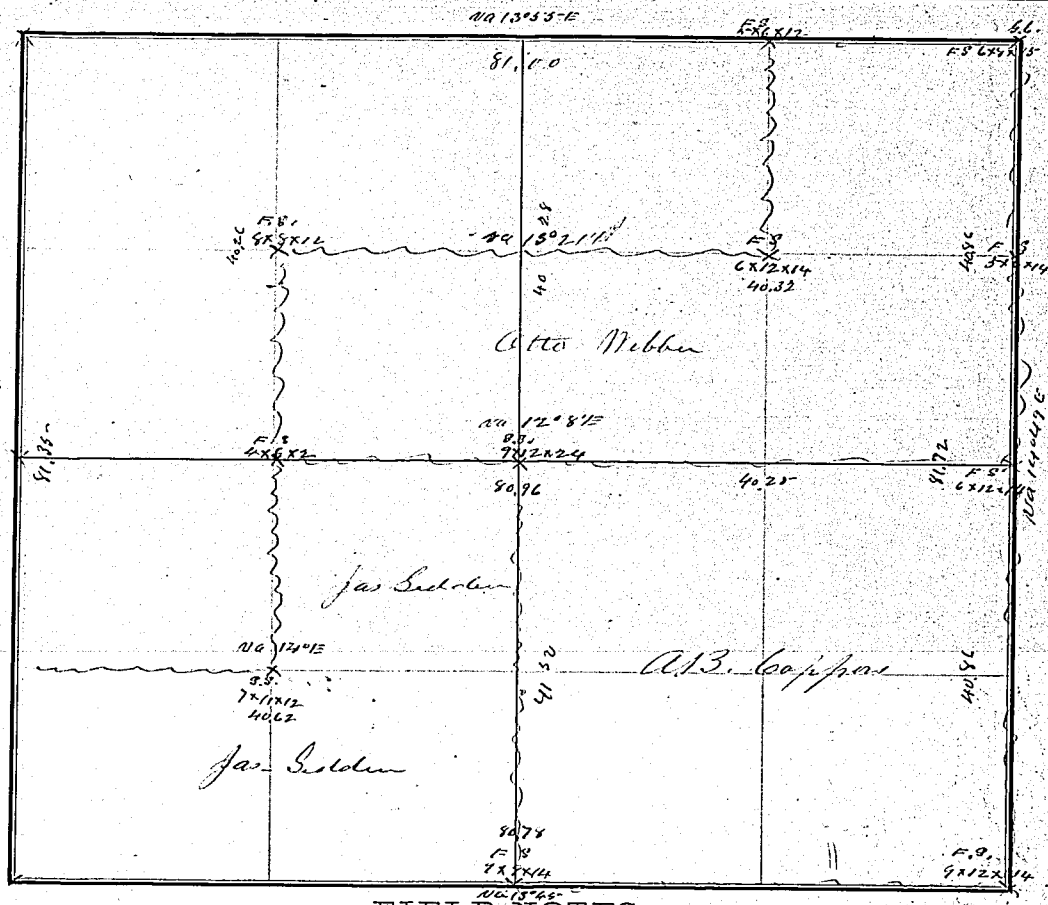

FIELD NOTES:

From Station No.	Direction and Variation	Distance Chains	Distance Links	To Station No.	Remarks, (Bearing Trees, Boulders, Edifices, &c.)	From Station No.	Direction and Variation	Distance Chains	Distance Links	To Station No.	Remarks, (Bearing Trees, Boulders, Edifices &c.)	From Station No.
	From the Cor't-cor to 14-15-22 and 23 I run south on random line Na 14°E ch 245.86 to intersection of Tp line between 2 and 3 3.18 ℓ W of cor to 34 and 35 Thence N on true line found no intervening corners. The length of each mile would therefore be 81.72 ℓ The corners on this line and the subdivision of Section were made as shown on above plat											

The above is a correct Plat and Field Notes of a Survey made Oct 27 1881, for at the request of by E S Hill County Surveyor, and H. B. Blakely and W. H. Coburn Chainmen.

E. S. Hill County Surveyor.

We do solemnly swear that the foregoing Plat and Field Notes are correct, and that the lines were measured by us justly and exactly, to the best of our knowledge and ability.

Subscribed and Sworn to before me, 18 Chainmen.

SURVEYOR'S RECORD.

SECTION 14, TOWNSHIP 3 NORTH, RANGE 27 WEST OF 6th P. M.

Acres, Blackman & Co., Moscow, Lincoln, Neb.

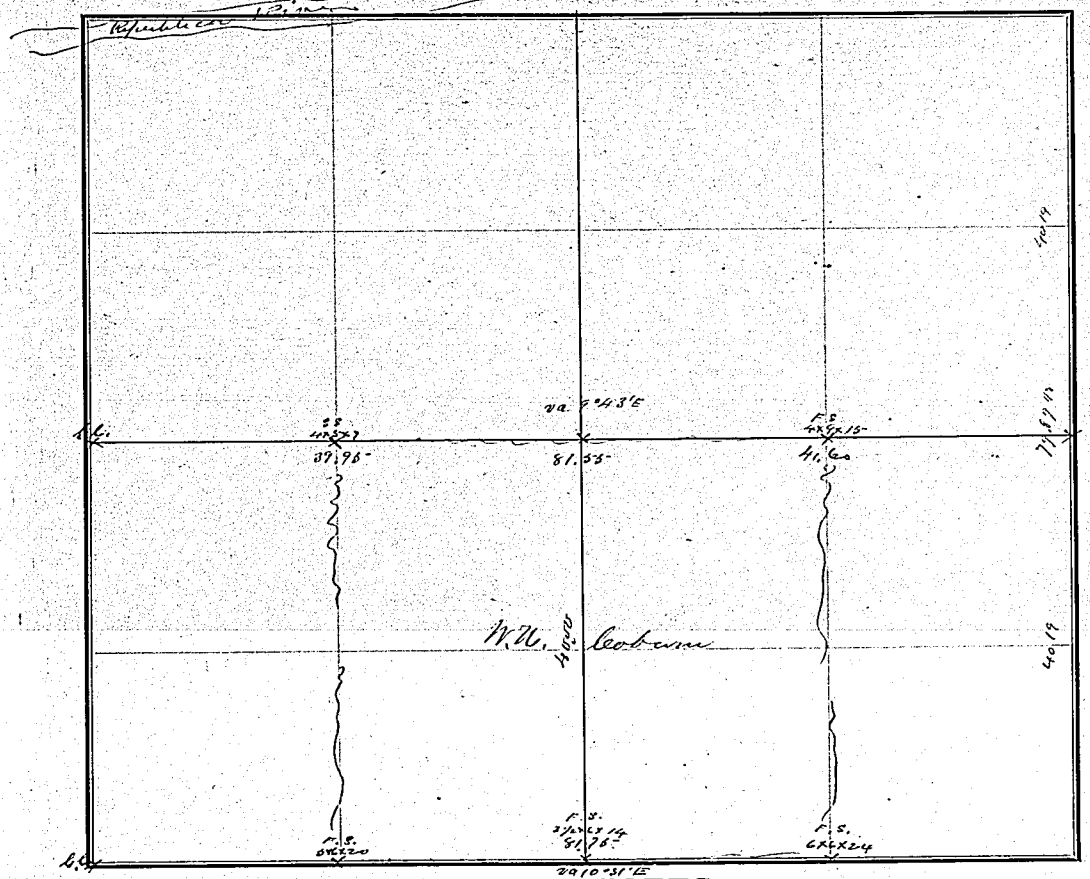

FIELD NOTES:

From Station No.	Direction and Variation	Distance Chains	Distance Links	To Station No.	Remarks, (Bearing Trees, Boulders, Edifices, &c.)	From Station No.	Direction and Variation	Distance Chains	Distance Links	To Station No.	Remarks, (Bearing Trees, Boulders, Edifices, &c.)
	From the S.W. cor. of the section I run N va 15°30'E to Tp line but 3 rods to intersection of same 245 E of cor. to 1-2-35 and 36 on 239.68 Added found no corns on the line. Retraced line on true course va 10°5'E Length of Each ½ mile would be 39.94 ⅔ The subdivision was made and corns established as indicated on above plat										

The above is a correct Plat and Field Notes of a Survey made Oct 30 1881, for W U Coburn at the request of W U Coburn by E. S. Hill County Surveyor, and W D Blackley and Otto Webber Chainmen.

E. S. Hill County Surveyor.

We do solemnly swear that the foregoing Plat and Field Notes are correct, and that the lines were measured by us justly and exactly, to the best of our knowledge and ability.

Subscribed and Sworn to before me, _____ 18__ _____ Chainmen.

104 ✓

SURVEYOR'S RECORD.

SECTION 23, TOWNSHIP 3 NORTH, RANGE 27 WEST OF 6th P. M.

Ayres, Blackman & Co., Makers, Lincoln, Neb.

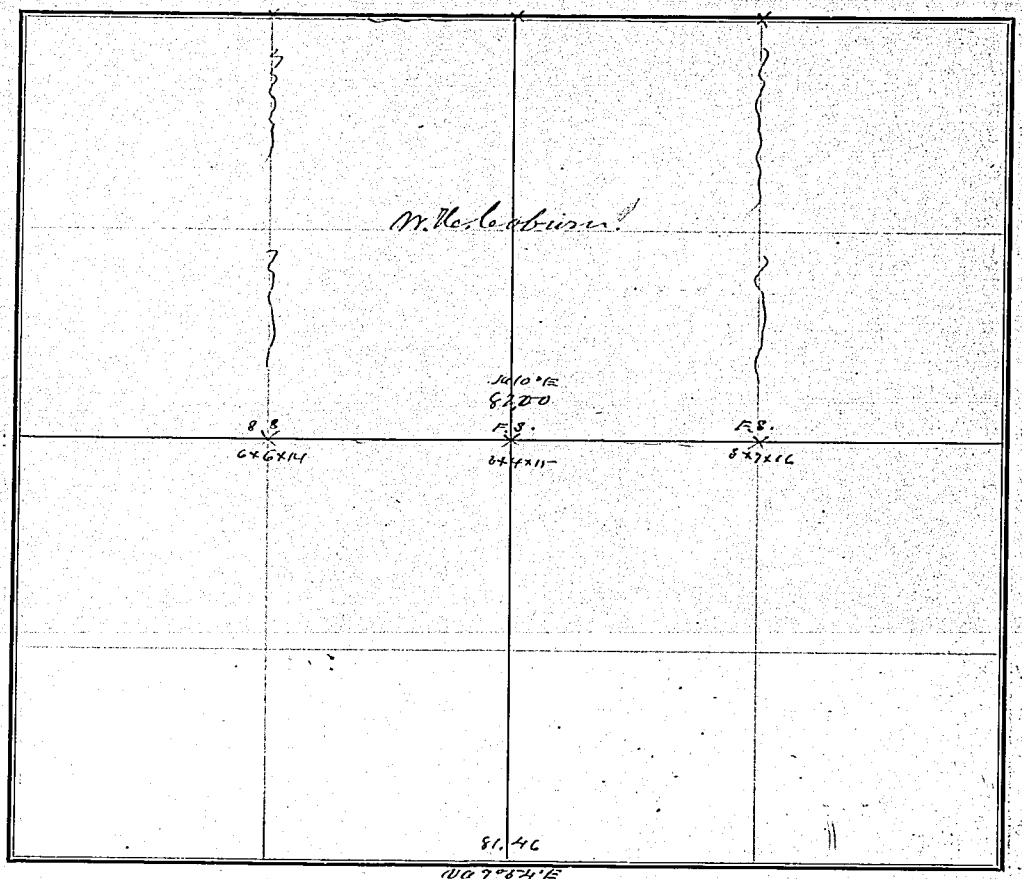

FIELD NOTES:

From Station No.	Direction and Variation	DISTANCE Chains	DISTANCE Links	To Station No.	REMARKS, (Bearing Trees, Boulders, Edifices, &c.)	From Station No.	Direction and Variation	DISTANCE Chains	DISTANCE Links	To Station No.	REMARKS, (Bearing Trees, Boulders, Edifices, &c.)
	The corners in sec were established as indicated on above plat										

The above is a correct Plat and Field Notes of a Survey made Oct 27 *1881, for* _____ *at the request of* W. H. Coburn *by* E. S. Hill *County Surveyor, and* Jas Sidders Ed H. H. Blakely *Chainmen.*

E. S. Hill *County Surveyor.*

We do solemnly swear that the foregoing Plat and Field Notes are correct, and that the lines were measured by us justly and exactly, to the best of our knowledge and ability.

Subscribed and Sworn to before me, _____ 18__ _____ Chainmen.

SURVEYOR'S RECORD.

SECTION 24, TOWNSHIP 2 NORTH, RANGE 30 WEST OF 6th P. M.

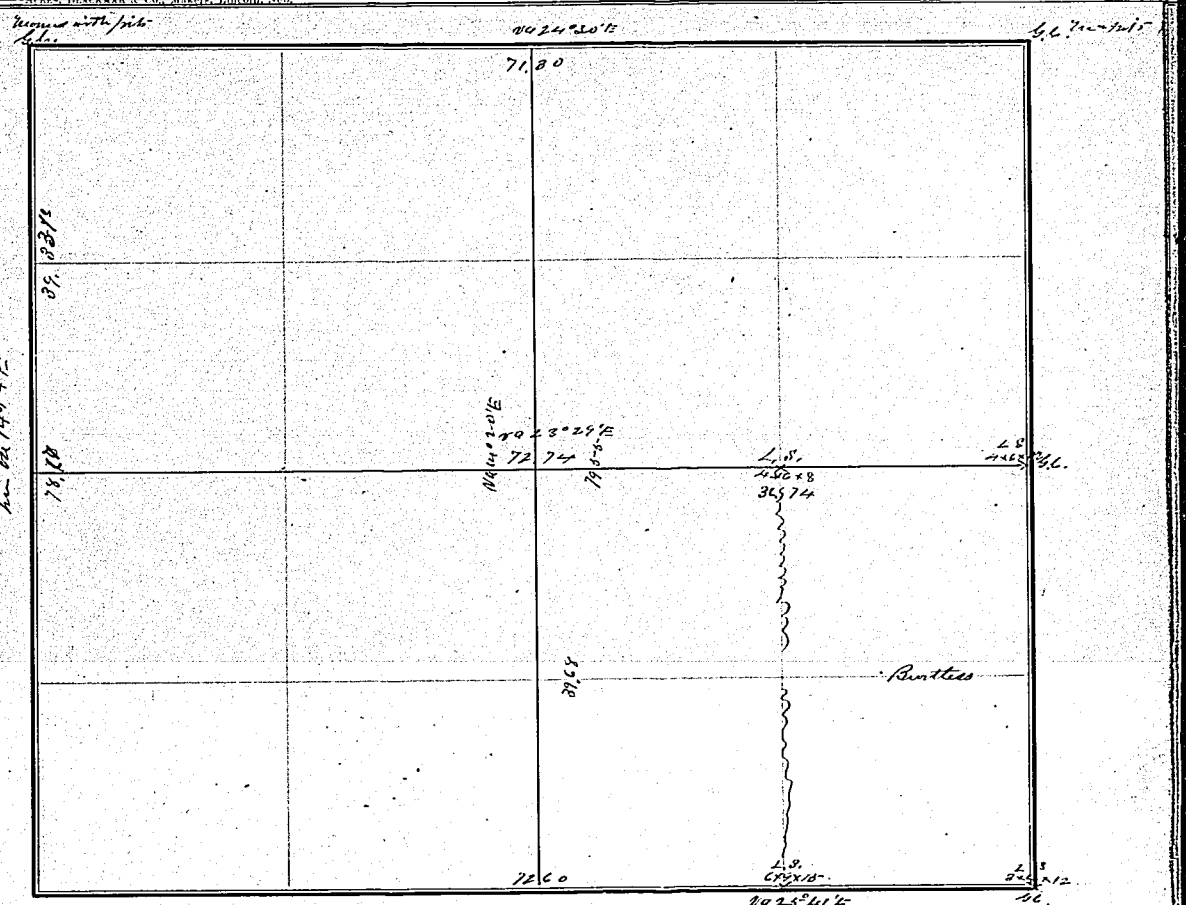

FIELD NOTES:

From Station No.	Direction and Variation	Distance Chains	Distance Links	To Station No.	Remarks, (Bearing Trees, Boulders, Edifices, &c.)	From Station No.	Direction and Variation	Distance Chains	Distance Links	To Station No.	Remarks, (Bearing Trees, Boulders, Edifices, &c.)
	From the Govt cor to 13-14-23 Ed 24 I run South on the va 15°E and at 23.66 intersected the line bet Tps 1 and 2. 5.66 E of cor to 35 Ed 36 Tp 2. I then run N on the line va 14°40'E and found no intervening corners. The length of each mile was all therefore be 78.67 Trees va 14°45 I then established corns as shown on above plat										

The above is a correct Plat and Field Notes of a Survey made Nov 8 1881, for U Burtless at the request of by E S Neill County Surveyor, and F C Chenoweth Ed W G Chenoweth Chainmen.

E S Neill County Surveyor.

We do solemnly swear that the foregoing Plat and Field Notes are correct, and that the lines were measured by us justly and exactly, to the best of our knowledge and ability.

Subscribed and Sworn to before me, 18 Chainmen.

106 √

SURVEYOR'S RECORD.

SECTION 25, TOWNSHIP 2 NORTH, RANGE 20 WEST OF 6th P. M.

Acres, Blackman & Co., Makers, Lincoln, Neb.

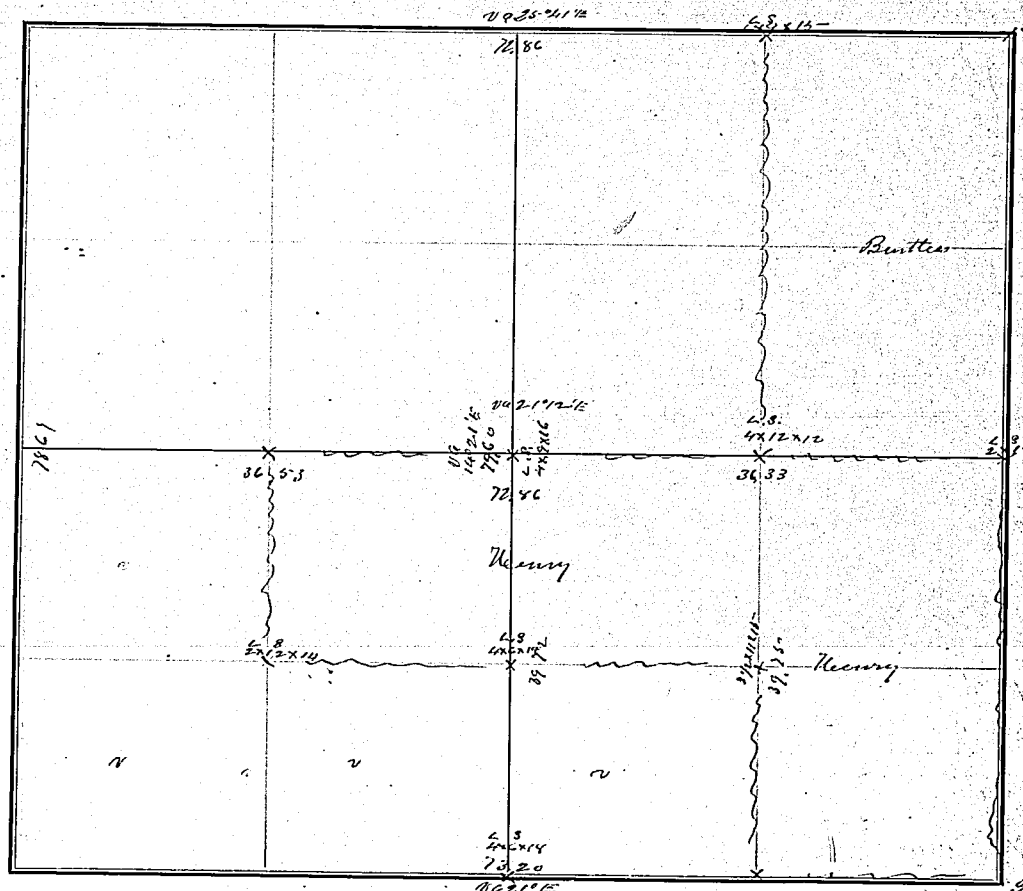

FIELD NOTES:

From Station No.	Direction and Variation	Distance Chains	Distance Links	To Station No.	Remarks, (Bearing Trees, Boulders, Edifices, &c.)	From Station No.	Direction and Variation	Distance Chains	Distance Links	To Station No.	Remarks, (Bearing Trees, Boulders, Edifices, &c.)
	The corner in above section were established as shown on above plat										

The above is a correct Plat and Field Notes of a Survey made Oct 10 *18*81, *for* _____ *at the request of* U Butler *by* E S Neile *County Surveyor, and* F.L. Ed V.G. Chenoweth *Chainmen.*

E S Neile *County Surveyor.*

We do solemnly swear that the foregoing Plat and Field Notes are correct, and that the lines were measured by us justly and exactly, to the best of our knowledge and ability.

Subscribed and Sworn to before me, _____ 18_____ } Chainmen.

SURVEYOR'S RECORD.

SECTION 36, TOWNSHIP 2 NORTH, RANGE 30 WEST OF 6th P. M.

Acres, Blackman & Co., Makers, Lincoln, Neb.

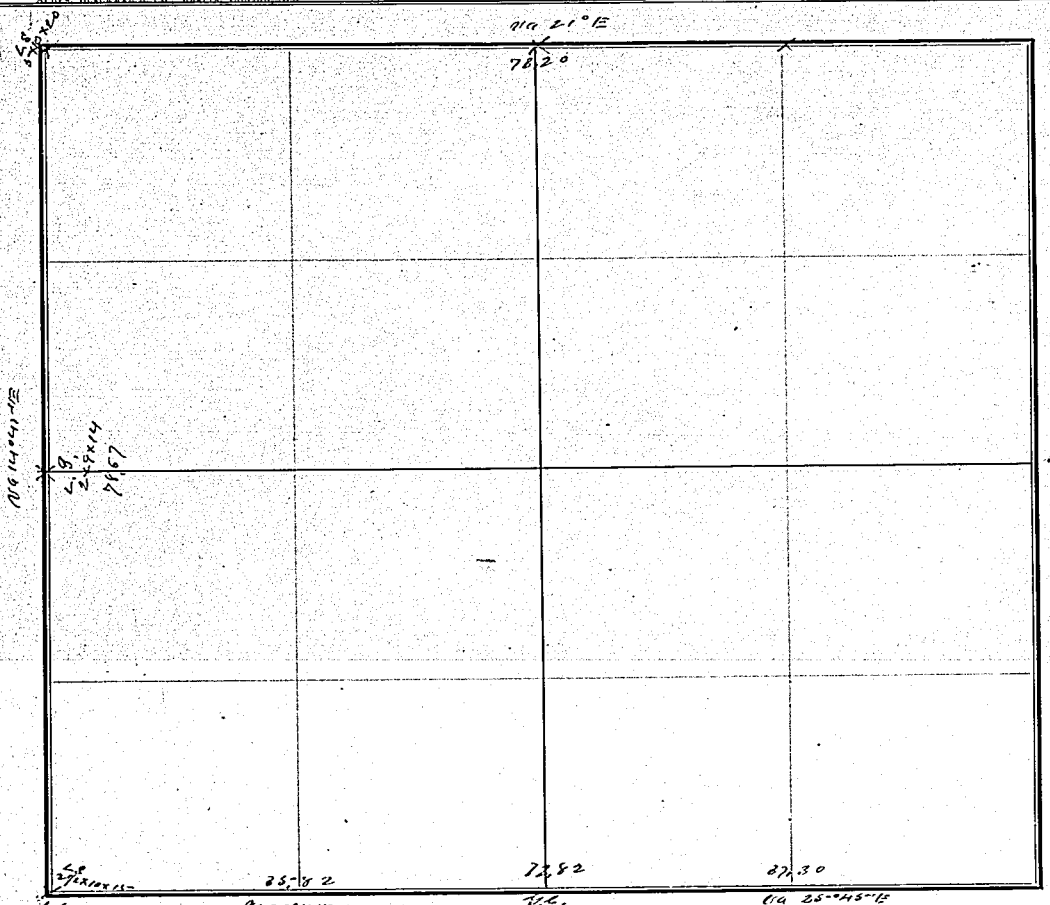

FIELD NOTES:

From Station No.	Direction and Variation	DISTANCE Chains	DISTANCE Links	To Station No.	REMARKS, (Bearing Trees, Boulders, Edifices, &c.)	From Station No.	Direction and Variation	DISTANCE Chains	DISTANCE Links	To Station No.	REMARKS, (Bearing Trees, Boulders, Edifices, &c.)
	The above plat shows the corner established with variations and distances [illegible]										

The above is a correct Plat and Field Notes of a Survey made Oct 10th *18*81, *for* *at the request of* N Burtless *by* E S Weir *County Surveyor, and* F C & W G Chenoweth *Chainmen.*

E S Weir *County Surveyor.*

We do solemnly swear that the foregoing Plat and Field Notes are correct, and that the lines were measured by us justly and exactly, to the best of our knowledge and ability.

Subscribed and Sworn to before me, _____ 18__ _____ *Chainmen.*

108

SURVEYOR'S RECORD.

SECTION 1, TOWNSHIP 2 NORTH, RANGE 28 WEST OF 6th P. M.

Acres, Blackman & Co., Makers, Lincoln, Neb.



FIELD NOTES:

From Station No.	Direction and Variation	Distance Chains	Distance Links	To Station No.	Remarks, (Bearing Trees, Boulders, Edifices, &c.)	From Station No.	Direction and Variation	Distance Chains	Distance Links	To Station No.	Remarks, (Bearing Trees, Boulders, Edifices, &c.)
	To establish the corners on this line I retraced the line from Govt 1/4 cor to 36 on the line found a [illegible] cor on E side of Sec 13 to N E cor of Sec 1 and set stone as shown above at proportionate distances between said corners										

The above is a correct Plat and Field Notes of a Survey made Dec 12 1882, for Mr Calling at the request of by E. S. Hill County Surveyor, and Dwinney and R. Gravely Chainmen.

E. S. Hill County Surveyor.

We do solemnly swear that the foregoing Plat and Field Notes are correct, and that the lines were measured by us justly and exactly, to the best of our knowledge and ability.

Subscribed and Sworn to before me, 18 Chainmen.

SURVEYOR'S RECORD.

SECTION 12, TOWNSHIP 2 NORTH, RANGE 28 WEST OF 6th P. M.

Acres, Blackman & Co., Makers, Lincoln, Neb.



FIELD NOTES:

From Station No.	Direction and Variation	DISTANCE Chains	DISTANCE Links	To Station No.	REMARKS, (Bearing Trees, Boulders, Edifices, &c.)	From Station No.	Direction and Variation	DISTANCE Chains	DISTANCE Links	To Station No.	REMARKS, (Bearing Trees, Boulders, Edifices, &c.)
	The above recorded corners were reestablished by proportionate distances between the best [illegible] on E side of Sec 16 Ed the N.E. cor of Sec 1 on Tp line										

The above is a correct Plat and Field Notes of a Survey made Dec 12 1882, for at the request of Mr Colling by E.S. Hill County Surveyor, and and Henry Sudanly Ed R. Sudanly Chainmen.

E.S. Hill County Surveyor.

We do solemnly swear that the foregoing Plat and Field Notes are correct, and that the lines were measured by us justly and exactly, to the best of our knowledge and ability.

Subscribed and Sworn to before me, 18 Chainmen.

110 √

SURVEYOR'S RECORD.

SECTION 16, TOWNSHIP 2 NORTH, RANGE 28 WEST OF 6th P. M.

Aug. Blackman & Co. Makers, Lincoln, Neb.

L.S. 7x7x[illegible] C.C.

L.S. 4x[illegible]x18 C.C.



FIELD NOTES:

From Station No.	Direction and Variation	DISTANCE Chains	DISTANCE Links	To Station No.	REMARKS, (Bearing Trees, Boulders, Edifices, &c.)	From Station No.	Direction and Variation	DISTANCE Chains	DISTANCE Links	To Station No.	REMARKS, (Bearing Trees, Boulders, Edifices, &c.)
	The above Plat shows the kind and dimension of stones set in the original Govt corners										

The above is a correct Plat and Field Notes of a Survey made Dec 12 *18*82 *for* _____ *at the request of* Mr Collins *by* E S Hill *County Surveyor, and* Henry Snavely Ed R Snavely *Chainmen.*

E. S. Hill *County Surveyor.*

We do solemnly swear that the foregoing Plat and Field Notes are correct, and that the lines were measured by us justly and exactly, to the best of our knowledge and ability.

Subscribed and Sworn to before me, _____ 18__ _____ Chainmen.

SURVEYOR'S RECORD.

SECTION 26, TOWNSHIP 14 NORTH, RANGE 27 WEST OF 6th P. M.

Agnes Blackwell & Co., Makers, Lincoln, Neb.

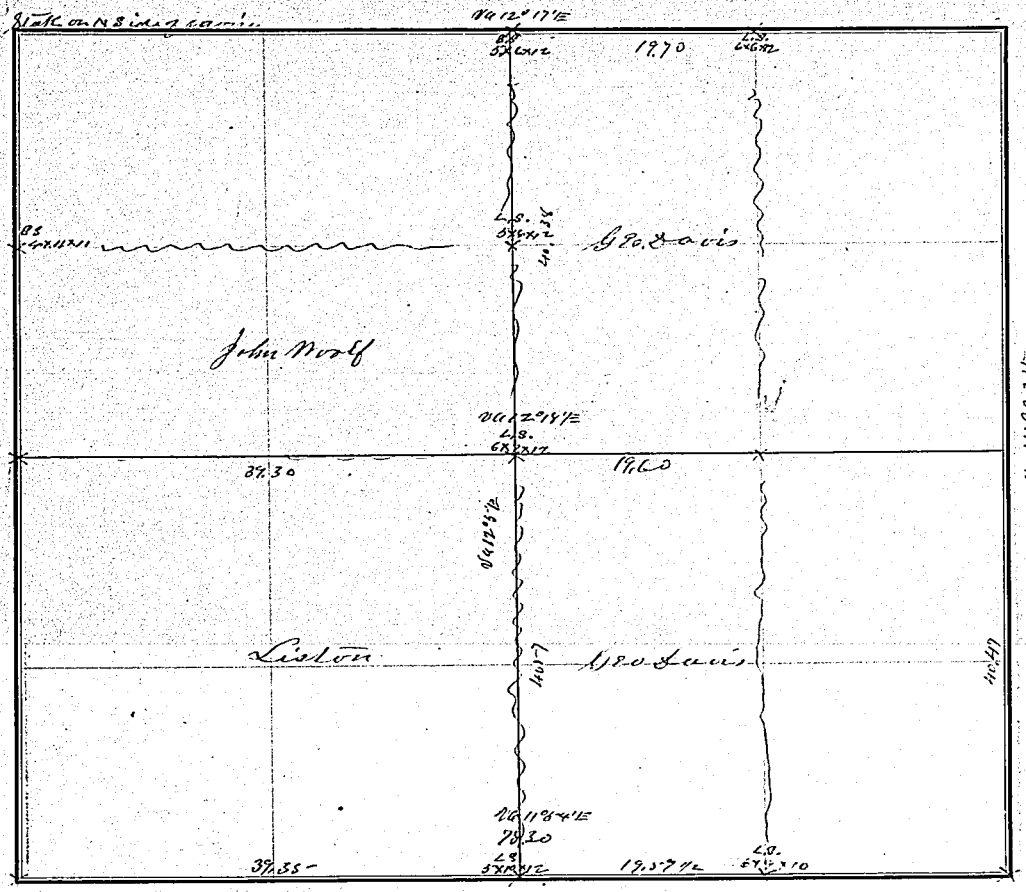

FIELD NOTES:

From Station No.	Direction and Variation	Distance Chains	Distance Links	To Station No.	Remarks, (Bearing Trees, Boulders, Edifices, &c.)	From Station No.	Direction and Variation	Distance Chains	Distance Links	To Station No.	Remarks, (Bearing Trees, Boulders, Edifices, &c.)
	The above plat represents the corrected [illegible] lines [illegible] and lengths of same										

The above is a correct Plat and Field Notes of a Survey made Dec 26 1881, for Parties named on [illegible] at the request of _____ by C. S. Hill County Surveyor, and C. H. Liston and P. C. Fiddler Chainmen.

C. S. Hill County Surveyor.

We do solemnly swear that the foregoing Plat and Field Notes are correct, and that the lines were measured by us justly and exactly, to the best of our knowledge and ability.

Subscribed and Sworn to before me, _____ 18__ _____ Chainmen.

112

SURVEYOR'S RECORD.

SECTION 35, TOWNSHIP 4 NORTH, RANGE 37 WEST OF 6th P. M.

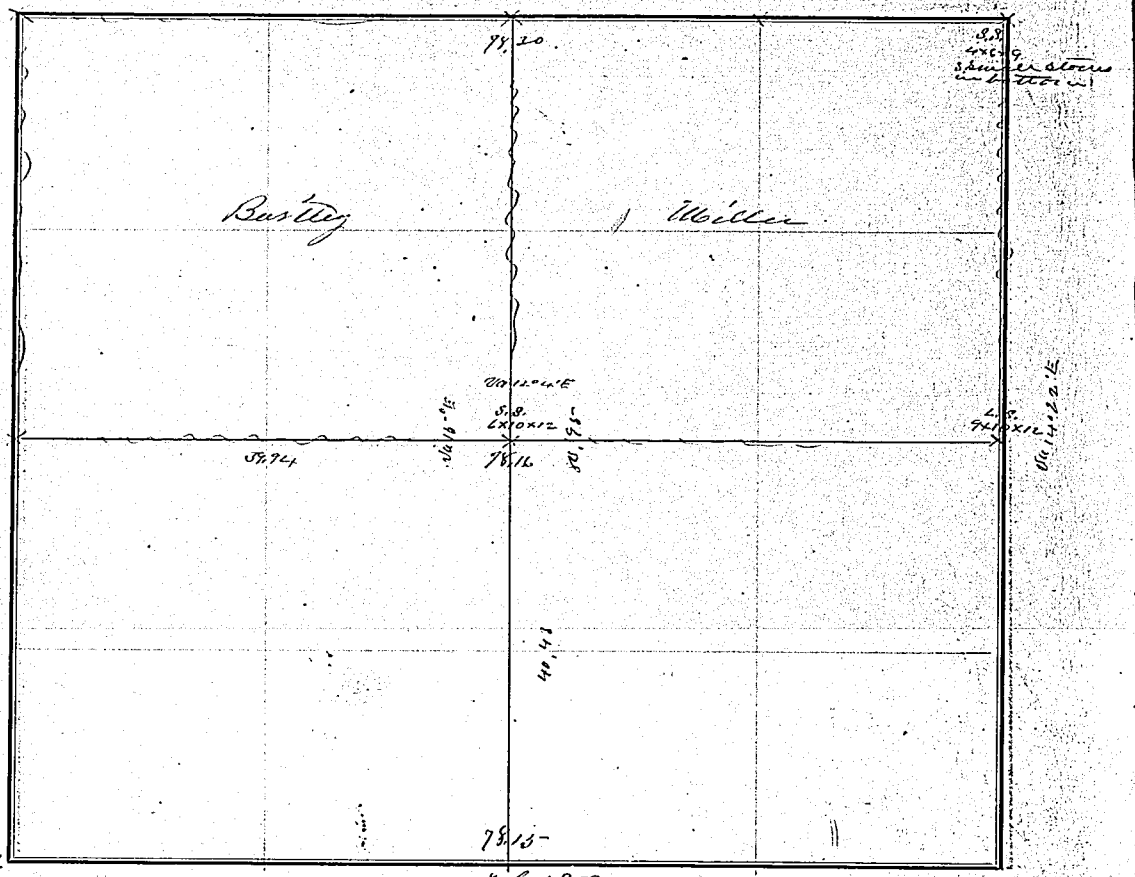

FIELD NOTES:

From Station No.	Direction and Variation	Distance Chains	Distance Links	To Station No.	Remarks (Bearing Trees, Boulders, Edifices, &c.)	From Station No.	Direction and Variation	Distance Chains	Distance Links	To Station No.	Remarks (Bearing Trees, Boulders, Edifices, &c.)
	The above plat shows the corners set - the length of lines run and variation of same. The boot 1/4 cor on south side of section being lost - I run from S.E. cor to S.W. cor and started from N line through center of section from a point midway and in right line with said S.E. corner - the distance between said corners being the same as recorded above.										

The above is a correct Plat and Field Notes of a Survey made Sep 27 1881, for Mr Bartley Ed Miller at the request of by E. S. Hill County Surveyor, and C. McSisford and R. C. Fielder Chainmen.

E. S. Hill County Surveyor.

We do solemnly swear that the foregoing Plat and Field Notes are correct, and that the lines were measured by us justly and exactly, to the best of our knowledge and ability.

Subscribed and Sworn to before me, 18 Chainmen.

SURVEYOR'S RECORD.

SECTION 35, TOWNSHIP 3 NORTH, RANGE 30 WEST OF 6th P. M.

Acres, Blackman & Co., Makers, Lincoln, Neb.

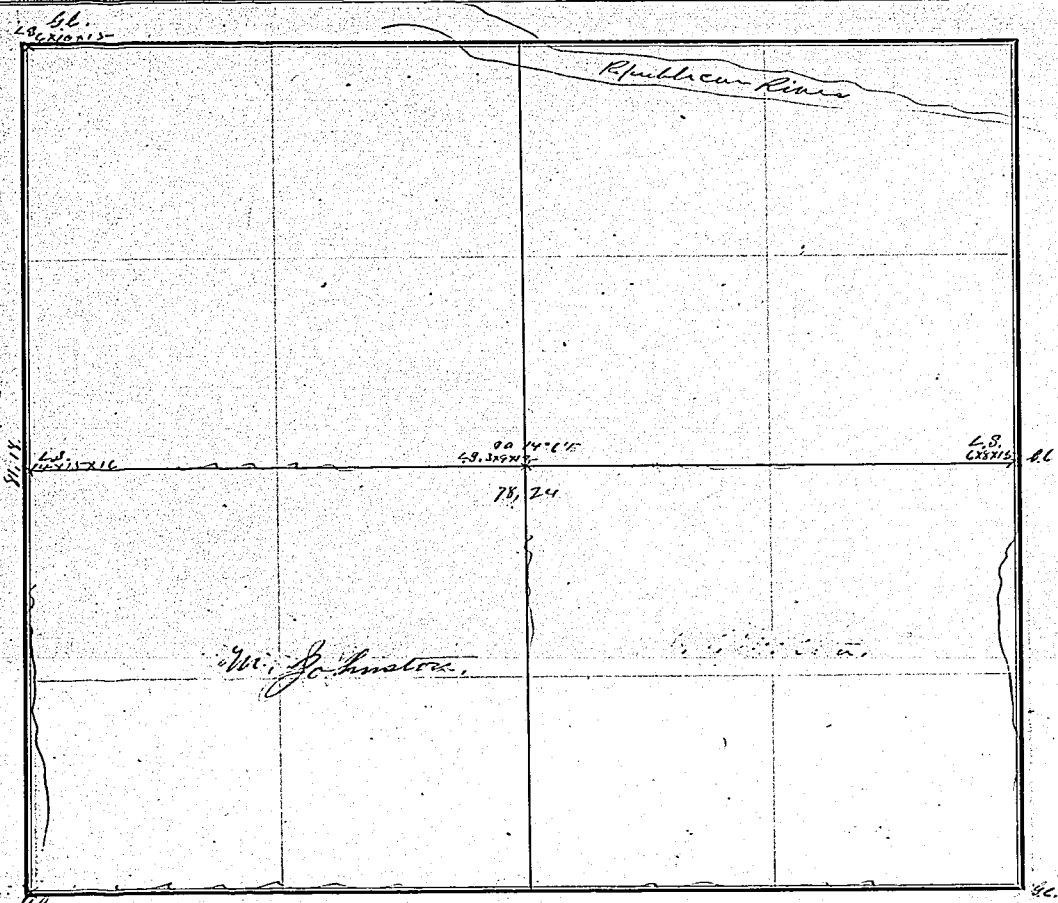

FIELD NOTES:

From Station No.	Direction and Variation	Distance Chains	Distance Links	To Station No.	Remarks, (Bearing Trees, Boulders, Edifices, &c.)	From Station No.	Direction and Variation	Distance Chains	Distance Links	To Station No.	Remarks, (Bearing Trees, Boulders, Edifices, &c.)
	The 1/4 cor on the west side of Sec 35 could not be found. I then run the line from the Cor S.W. cor to the N.W. cor of section and set stone in right line with and half way between said corners as shown on plat. I then put a line stone as shown above where the line through the center of section intersect										

The above is a correct Plat and Field Notes of a Survey made Dec 28 1882, for Ed Hettleton and M Johnston at the request of by E S Hill County Surveyor, and Nicholas Hettleton Ed E S Hill Chainmen.

E S Hill County Surveyor.

We do solemnly swear that the foregoing Plat and Field Notes are correct, and that the lines were measured by us justly and exactly, to the best of our knowledge and ability.

Subscribed and Sworn to before me, 18 Chainmen.

114

SURVEYOR'S RECORD.

SECTION 34, TOWNSHIP 3 NORTH, RANGE 30 WEST OF 6th P. M.



FIELD NOTES:

From Station No.	Direction and Variation	Distance Chains	Distance Links	To Station No.	Remarks, (Bearing Trees, Boulders, Edifices, &c.)	From Station No.	Direction and Variation	Distance Chains	Distance Links	To Station No.	Remarks, (Bearing Trees, Boulders, Edifices, &c.)
	Found the best corners on South side of Sec also the N.E. and N.W. corners. I then reestablished the 1/4 corners on West and N. sides of section and set stone at intersection of lines through center for center of section as recorded on above plat										

The above is a correct Plat and Field Notes of a Survey made Dec 29 1882, for Newton Wettleton at the request of by E. S. Hill County Surveyor, and L. C. Wettleton and E. S. Hill Chainmen.

E. S. Hill County Surveyor.

We do solemnly swear that the foregoing Plat and Field Notes are correct, and that the lines were measured by us justly and exactly, to the best of our knowledge and ability.

Subscribed and Sworn to before me, 18 Chainmen.

SURVEYOR'S RECORD.

SECTION 13, TOWNSHIP 2 NORTH, RANGE 28 WEST OF 6th P. M.

Mayer, Brackman & Co., Makers, Lincoln, Neb.



FIELD NOTES:

From Station No.	Direction and Variation	Distance Chains	Distance Links	To Station No.	Remarks, (Bearing Trees, Boulders, Edifices, &c.)	From Station No.	Direction and Variation	Distance Chains	Distance Links	To Station No.	Remarks, (Bearing Trees, Boulders, Edifices, &c.)
	East										
1	Va 11°35' East	39	62½	2	No Int. corners found						
2	" " "	39	62½	3	on this sec except NE cor						
4	Va 11°20'	78	80	5	se						

The above is a correct Plat and Field Notes of a Survey made June 28th *1882, for* _____ *at the request of* _____ *by* Page J. Francis *County Surveyor, and* _____ *Chainmen.*

_____ *County Surveyor.*

We do solemnly swear that the foregoing Plat and Field Notes are correct, and that the lines were measured by us justly and exactly, to the best of our knowledge and ability.

Subscribed and Sworn to before me, _____ 18__ _____ *Chainmen.*

116 √

SURVEYOR'S RECORD.

SECTION 19, TOWNSHIP 2 NORTH, RANGE 27 WEST OF 6th P. M.



FIELD NOTES:

From Station No.	Direction and Variation	DISTANCE Chains	DISTANCE Links	To Station No.	REMARKS, (Bearing Trees, Boulders, Edifices, &c.)	From Station No.	Direction and Variation	DISTANCE Chains	DISTANCE Links	To Station No.	REMARKS, (Bearing Trees, Boulders, Edifices, &c.)
1	East va 12° 15' East	43	05	2							
2	- - - - - -	42	56	3							

The above is a correct Plat and Field Notes of a Survey made Oct 7th 1882, *for* John Devinney and George Brazer *at the request of* John Devinney and George Brazer *by* Page T. Francis *County Surveyor, and* John Devinney and George Brazer *Chainmen.*

County Surveyor.

We do solemnly swear that the foregoing Plat and Field Notes are correct, and that the lines were measured by us justly and exactly, to the best of our knowledge and ability.

Subscribed and Sworn to before me, 18

Chainmen.

SURVEYOR'S RECORD.

SECTION 12; TOWNSHIP 2 NORTH, RANGE 30 WEST OF 6th P. M.

Aches, Blackman & Co. Makers, Lincoln, Neb.

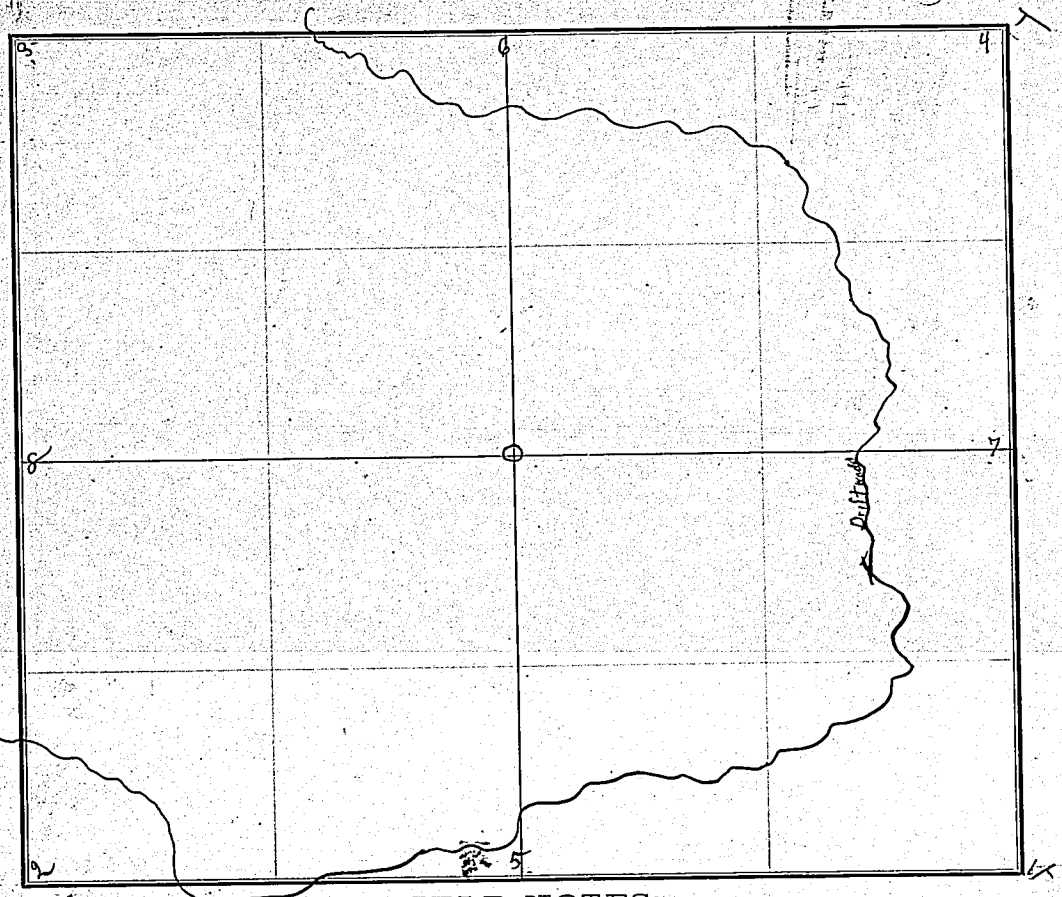

FIELD NOTES:

From Station No.	Direction and Variation	Distance Chains	Distance Links	To Station No.	Remarks, (Bearing Trees, Boulders, Edifices, &c.)	From Station No.	Direction and Variation	Distance Chains	Distance Links	To Station No.	Remarks, (Bearing Trees, Boulders, Edifices, &c.)
	Va 13°15' East										
1	S 80° W	71	46	2	Found all of the sec						
2	N 0° 56' E	80	--	3	corners on this sec con-						
3	N 78° 30' E	69	86	4	sisting of mound pits and						
5	N - 30 E	81	--	6	chard stake						
7	S 79°-15' W	70	75	8							

The above is a correct Plat and Field Notes of a Survey made Sept 7th *1882 for* the Owners *at the request of* G B Nettleton *by* Page T Francis *County Surveyor, and* John Stone King and George Newcome *Chainmen.*

County Surveyor.

We do solemnly swear that the foregoing Plat and Field Notes are correct, and that the lines were measured by us justly and exactly, to the best of our knowledge and ability.

Subscribed and Sworn to before me, _____ 18__ _____ Chainmen.

QUESTION WHETHER PETITION FOR ROAD MAY CONTAIN A REQUEST FOR ESTABLISHING ONE ROAD AND VACATING ANOTHER.

Opinion of the Office of the County Attorney, of the County of Red Willow, State of Nebraska, February 4, 1938

"Under some statutes, a prayer for a new road and the vacation of an old road may be joined in same petition, where the fomer is to take the place of the latter but the contrary has been held under some statutes."

29 C. J. 422

THE PETITION MAY CONTAIN THE REQUEST TO ESTABLISH TWO ROADS WHEN THEY FORM A SINGLE SCHEME OF HIGHWAY IMPROVEMENT.

In Barry v. Deleuyfery, 47 Neb. 354, 66 N. W. 410, the petition asked the establishment of two roads along section line which roads joined each other. The County Board established the highway and a trial Court reversed that order and the Supreme Court reversed the Trial Court and affirmed the order of the County Board.

"As to the objections of the proceedings referred to two roads, as these were not along section line, joined one another, and followed a single scheme of highway improvement, there could be no objection to the proceedure on this ground. Whether two discontinued roads can be opened by a single proceedure we need not determine."

SOME CASES HOLD THAT ONE PETITION MAY CONTAIN A REQUEST TO ESTABLISH ONE ROAD AND VACATE ANOTHER WHEN THE FORMER IS TO TAKE THE PLACE OF THE LATTER.

In Harry v. Board of Supervisors of Mafaska County, (88 Iowa 219, 44 N.W. 324) petition to the auditor of defendant County to establish one road and to vacate another road. Order entered as requested in petition, trial court set it aside and upon the defendant's appeal the trial court was reversed. ROBINSON C. J.

The statute that Iowa quoted in decision similar to Sec. 39-104 (29), the Court said they knew of no valid objection to a law of establishing one highway and vacating another in the same petition where the highway to be established in lieu of the one vacated. Not prohibited by statute nor provided for but enables board to act more intelligently and therefore best done in a similar proceedings.

THE FACT THAT THE PETITION CONTAINS A REQUEST FOR MORE THAN ONE ROAD DID NOT EFFECT THE JURISDICTION OF THE BOARD OVER THE PETITION.

Bannse v. Town of Clarke (69 Minn. 53, 61 N. W. 819) this was action for trespassing. Defendant claiming the land was a public highway. Trial Court held as a matter of law the existance of the highway and instructed jury to return verdict for the defendant. Then sustained plaintiff's motion for a new trial from which order the defendants appeal. Reversed by Supreme Court.

START C. J. The only question involved in whether or not the land is a highway the petition requested the establishment of two separate roads but the Court stated that the recitals in the order referred only to the laying out of one road. The Court then held

County Surveyor.

We do solemnly swear, that the foregoing Plat and Field Notes are correct, and that the lines were measured by us justly and exactly, to the best of our knowledge and ability.

Subscribed and Sworn to before me, ... 18..... Chainmen.

that however, if irregularity, did not deprive the Board of Jurisdiction in the petition.

"While there was no statute for bidding, in turns, the uniting of several applications for the laying out of as many separate roads, in one petition, yet such practice, where the proposed roads were not a part of one system of roads, was irregular. Such irregularity, however, did not affect the jurisdiction of supervisors to hear the petition in this case.--- Can not be held void in this collateral action---."

In Mich., however, it appears that the Board would have no jurisdiction of a petition containing a request to vacate one road and establish another.

Shue v. Manley Spencer (41 Mich. 638, 2 N.W. 808), the Court stated:

"The statute does not allow two roads to be included in one proceedings and here the two roads are meant to be different. Only one proceeding can be had at a time. C. L. 1252:(Law 1837 p., 178). Every road must be opened or closed on it's own merits."

In Cox v. of Highways of Hartford (83 Mich 193, 47 N.W. 122) petition for discontinuance of highway, to lay out another, and to build a bridge Supreme Court held the proceedings void, Citing the Shue case and stating the object can not be united in one proceeding.

Although there would be a possibility in Nebraska to join in one petition a request to establish and a request to vacate two different roads is not certain that can be done as you can plainly see from reading the above law, for that reason I suggest the petition contain a request only for a single road.

County Surveyor.

We do solemnly swear that the foregoing Plat and Field Notes are correct, and that the lines were measured by us justly and exactly, to the best of our knowledge and ability.

Subscribed and Sworn to before me, 18 *Chainmen.*

118 ✓

SURVEYOR'S RECORD.

SECTION 14, TOWNSHIP 2 NORTH, RANGE 28 WEST OF 6th P. M.

Austin, Blackman & Co., Makers, Lincoln, Neb.



FIELD NOTES:

From Station No.	Direction and Variation	Distance Chains	Distance Links	To Station No.	Remarks, (Bearing Trees, Boulders, Edifices, &c.)	From Station No.	Direction and Variation	Distance Chains	Distance Links	To Station No.	Remarks, (Bearing Trees, Boulders, Edifices, &c.)
1	East Va 1835	39	40	2	No Govt corners for						
2	— — —	39	40	3	on this see						
4	— Va 1120	39	25	5							
5	— — —	—	—	6							

The above is a correct Plat and Field Notes of a Survey made June 28th *1882, for* ..... *at the request of* ..... *by* Page T Francis *County Surveyor, and* ..... *Chainmen.*

..... *County Surveyor.*

We do solemnly swear that the foregoing Plat and Field Notes are correct, and that the lines were measured by us justly and exactly, to the best of our knowledge and ability.

Subscribed and Sworn to before me, ... 18.....

..... *Chainmen.*

SURVEYOR'S RECORD.

SECTION 15, TOWNSHIP 2 NORTH, RANGE 29 WEST OF 6th P. M.

Acme, Blackman & Co., Makers, Lincoln, Neb.

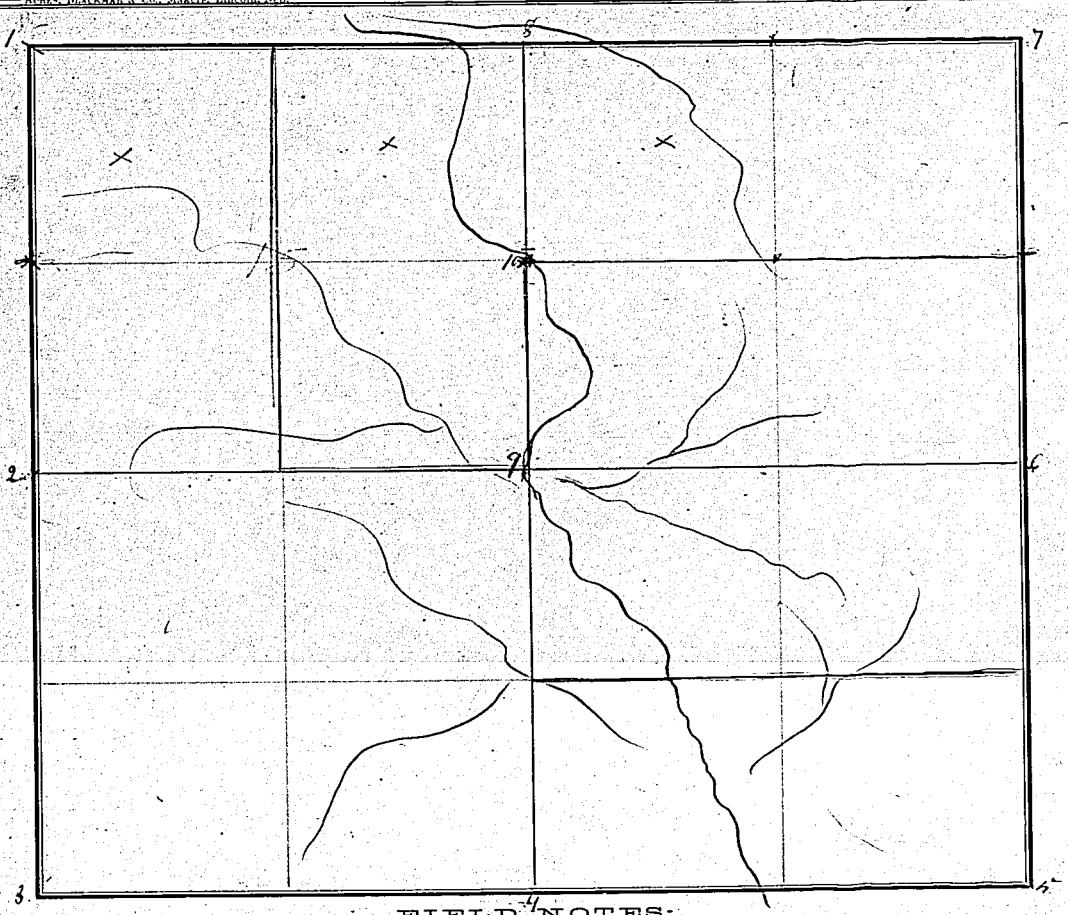

FIELD NOTES:

From Station No.	Direction and Variation	Distance Chains	Distance Links	To Station No.	Remarks, (Bearing Trees, Boulders, Edifices, &c.)	From Station No.	Direction and Variation	Distance Chains	Distance Links	To Station No.	Remarks, (Bearing Trees, Boulders, Edifices, &c.)
1	South Va 13°15	39	40	2	From station 8 a Cottonwood	8	South Va 13°10'	19	92	10	
2	" " "	40	50	3	28 lk NE 23 lks S to a Cot	10	" " "	19	92	9	
3	East Va 10°45'	42	50	4	tonwood (Lat station 10 a						
4	" " "	42	50	5	Cottonwood 18 inches in di-						
5	North Va 12°45'	39	92	6	ameter 3 links East						
6	" Va 13°	39	90	7							
1	East Va 10°45	42	95	8	Station No 9 is a willow						
8	" " " "	42	85	7	4 inches in diameter grown						
					in the creek						

The above is a correct Plat and Field Notes of a Survey made Dec 29th *1882, for* J M Meserve *at the request of* J M Meserve *by* Page T Francis *County Surveyor, and* Chas Allen and Anse Brammer *Chainmen.*

Page T Francis *County Surveyor.*

We do solemnly swear that the foregoing Plat and Field Notes are correct, and that the lines were measured by us justly and exactly, to the best of our knowledge and ability.

Subscribed and Sworn to before me, _____ 18 _____ } Chainmen.

120 √

SURVEYOR'S RECORD.

SECTION 13, TOWNSHIP 2 NORTH, RANGE 28 WEST OF 6th P. M.

Acme, Blackman & Co., Makers, Lincoln, Neb.

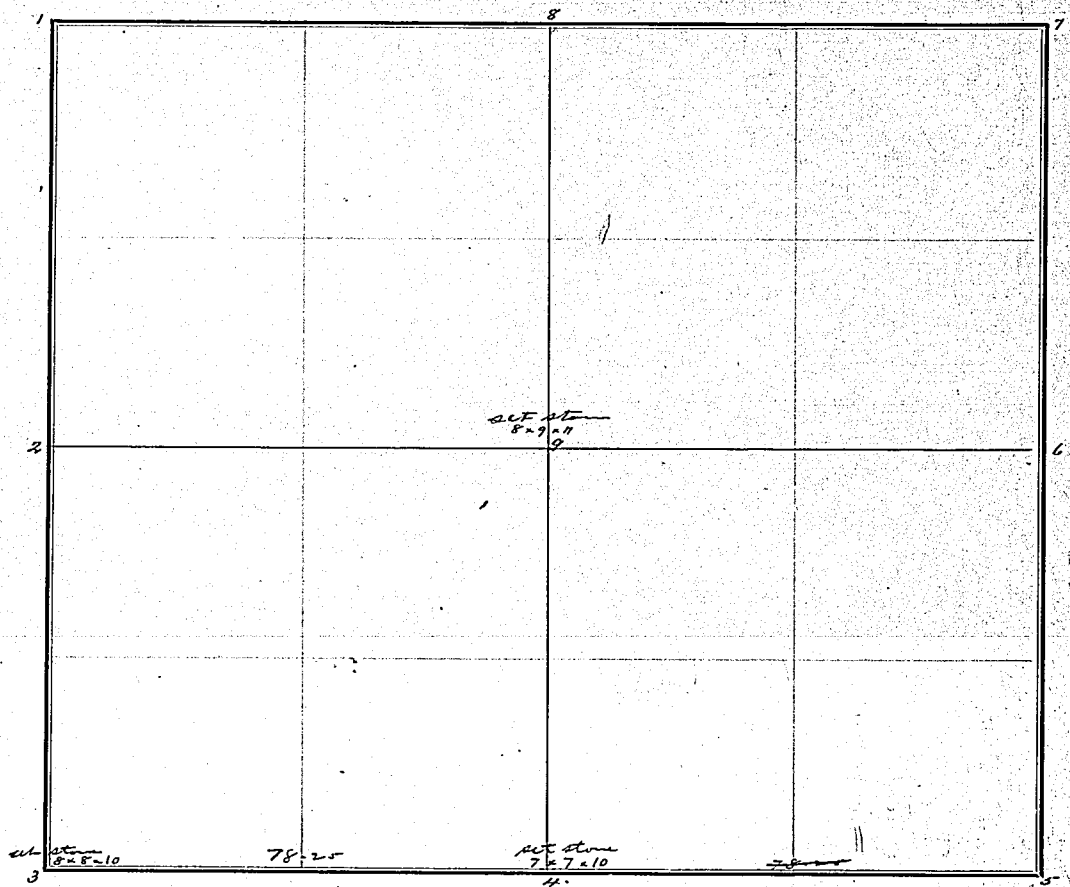

FIELD NOTES:

From Station No.	Direction and Variation East	DISTANCE Chains	DISTANCE Links	To Station No.	REMARKS, (Bearing Trees, Boulders, Edifices, &c.)	From Station No.	Direction and Variation	DISTANCE Chains	DISTANCE Links	To Station No.	REMARKS, (Bearing Trees, Boulders, Edifices, &c.)	From Station No.
1	13°15'			3								
2	13°20'			8								
3	11°25'			5								

The above is a correct Plat and Field Notes of a Survey made Sept 24 *18*83, *for* _____ *at the request of* Edward P. Mack *by* Page T. Francis *County Surveyor, and* Milton Mack *Chainmen.*

_____ *County Surveyor.*

We do solemnly swear that the foregoing Plat and Field Notes are correct, and that the lines were measured by us justly and exactly, to the best of our knowledge and ability.

Subscribed and Sworn to before me, _____ 18____ _____ *Chainmen.*

SURVEYOR'S RECORD.

SECTION 2, TOWNSHIP 2 NORTH, RANGE 28 WEST OF 6th P. M.

79.40

FIELD NOTES:

From Station No.	Direction and Variation	DISTANCE Chains	DISTANCE Links	To Station No.	REMARKS, (Bearing Trees, Boulders, Edifices, &c.)	From Station No.	Direction and Variation	DISTANCE Chains	DISTANCE Links	To Station No.	REMARKS, (Bearing Trees, Boulders, Edifices, &c.)

The above is a correct Plat and Field Notes of a Survey made ..... *18*....., *for* ..... *at the request of* ..... *by* Page T. Francis *Chainmen.*

County Surveyor, and .....

..... *County Surveyor.*

We do solemnly swear that the foregoing Plat and Field Notes are correct, and that the lines were measured by us justly and exactly, to the best of our knowledge and ability.

Subscribed and Sworn to before me, ... 18..... ..... *Chainmen.*

SURVEYOR'S RECORD.

SECTION 33, TOWNSHIP 1 NORTH, RANGE 29 WEST OF 6th P. M.

Acme, Blackman & Co., Makers, Lincoln, Neb.



FIELD NOTES:

From Station No.	Direction and Variation	Distance Chains	Distance Links	To Station No.	Remarks, (Bearing Trees, Boulders, Edifices, &c.)	From Station No.	Direction and Variation	Distance Chains	Distance Links	To Station No.	Remarks, (Bearing Trees, Boulders, Edifices, &c.)
1/4	corners	were			established	on the N	E	and W	sides		

The above is a correct Plat and Field Notes of a Survey made Sept 26 *1880, for* _____ *at the request of* Wm E. Riggs *by* Page T. Francis *County Surveyor, and* ~~Jose~~ Joshua Gerver, Joseph Demmick *Chainmen.*

_____ *County Surveyor.*

We do solemnly swear that the foregoing Plat and Field Notes are correct, and that the lines were measured by us justly and exactly, to the best of our knowledge and ability.

Subscribed and Sworn to before me, _____ 18__ _____ Chainmen.

SURVEYOR'S RECORD.

SECTION 27, TOWNSHIP 3 NORTH, RANGE 30 WEST OF 6th P. M.

Acres, Blackman & Co., Makers, Lincoln, Neb.



FIELD NOTES:

From Station No.	Direction and Variation	DISTANCE Chains	DISTANCE Links	To Station No.	REMARKS, (Bearing Trees, Boulders, Edifices, &c.)	From Station No.	Direction and Variation	DISTANCE Chains	DISTANCE Links	To Station No.	REMARKS, (Bearing Trees, Boulders, Edifices, &c.)

The above is a correct Plat and Field Notes of a Survey made Oct 2 *18*83, *for* _____ *at the request of* Adolph Reishek *by* Page T. Francis *County Surveyor, and* Louis Fleischman, George Poh *Chainmen.*

_____ *County Surveyor.*

We do solemnly swear that the foregoing Plat and Field Notes are correct, and that the lines were measured by us justly and exactly, to the best of our knowledge and ability.

Subscribed and Sworn to before me, _____ 18__ _____ Chainmen.

SURVEYOR'S RECORD.

SECTION 22, TOWNSHIP 3 NORTH, RANGE 30 WEST OF 6th P. M.

Author, Bloomgate & Co., Makers, Lincoln, Neb.



FIELD NOTES:

From Station No.	Direction and Variation	DISTANCE Chains	DISTANCE Links	To Station No.	REMARKS, (Bearing Trees, Boulders, Edifices, &c.)	From Station No.	Direction and Variation	DISTANCE Chains	DISTANCE Links	To Station No.	REMARKS, (Bearing Trees, Boulders, Edifices, &c.)

The above is a correct Plat and Field Notes of a Survey made Oct 1 *1883, for* _____ *at the request of* George Fleishman *by* Page T. Francis *County Surveyor, and* Adolph Reshick, George Poh *Chainmen.*

_____ *County Surveyor.*

We do solemnly swear that the foregoing Plat and Field Notes are correct, and that the lines were measured by us justly and exactly, to the best of our knowledge and ability.

Subscribed and Sworn to before me, _____ 18____ _____ Chainmen.

SURVEYOR'S RECORD.

SECTION 15, TOWNSHIP 2 NORTH, RANGE 30 WEST OF 6th P. M.

Acme, Blackman & Co., Makers, Lincoln, Neb.

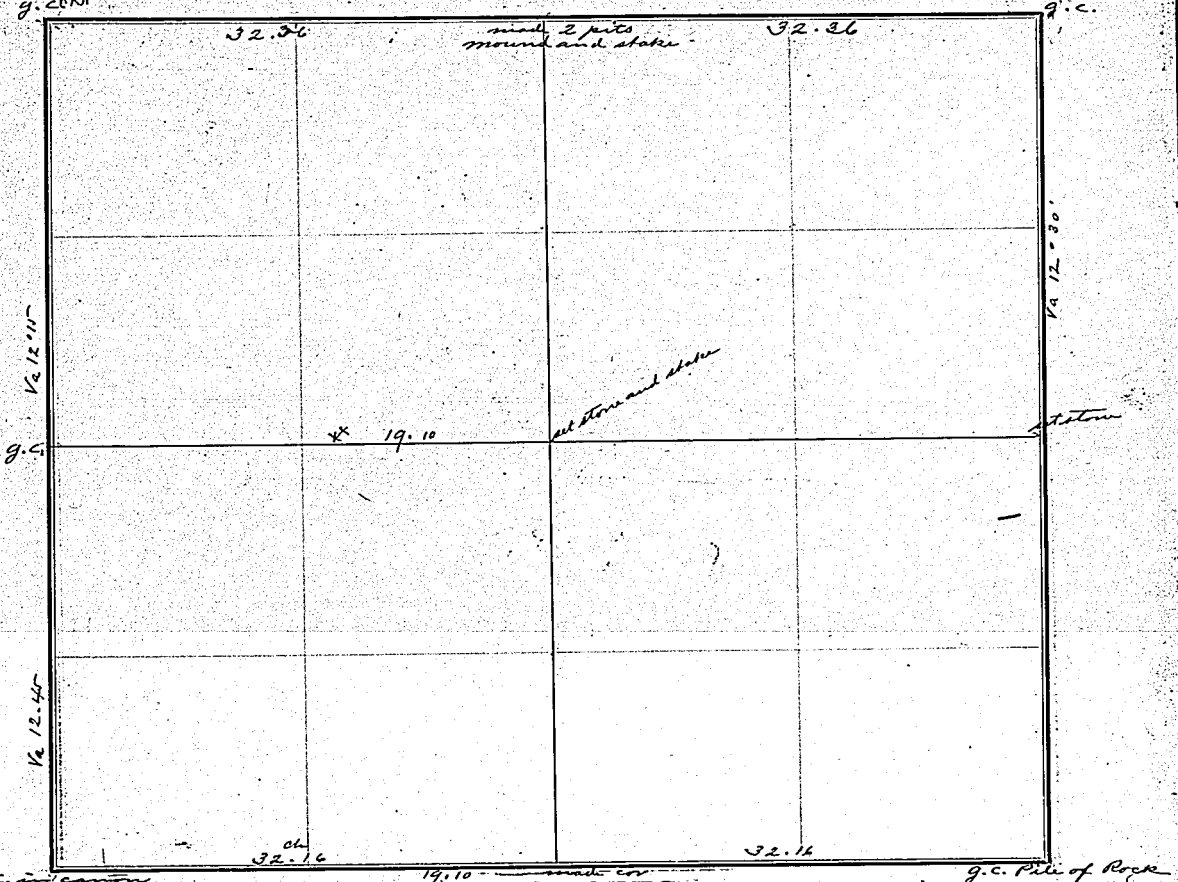

FIELD NOTES:

From Station No.	Direction and Variation	DISTANCE Chains	DISTANCE Links	To Station No.	REMARKS, (Bearing Trees, Boulders, Edifices, &c.)	From Station No.	Direction and Variation	DISTANCE Chains	DISTANCE Links	To Station No.	REMARKS, (Bearing Trees, Boulders, Edifices, &c.)

The above is a correct Plat and Field Notes of a Survey made Nov. 30 — *18* 83, *for* _____ *at the request of* _____ *by* Page T. Francis *County Surveyor, and* Peter Swanson, George Newcome *Chainmen.*

_____ *County Surveyor.*

We do solemnly swear that the foregoing Plat and Field Notes are correct, and that the lines were measured by us justly and exactly, to the best of our knowledge and ability.

Subscribed and Sworn to before me, _____ 18 _____ } Chainmen.

SURVEYOR'S RECORD.

SECTION 32, TOWNSHIP 3 NORTH, RANGE 27 WEST OF 6th P. M.

APPS, BLACKMAN & Co., Mayers, Lincoln, Neb.



FIELD NOTES:

From Station No.	Direction and Variation	DISTANCE Chains	DISTANCE Links	To Station No.	REMARKS, (Bearing Trees, Boulders, Edifices, &c.)	From Station No.	Direction and Variation	DISTANCE Chains	DISTANCE Links	To Station No.	REMARKS, (Bearing Trees, Boulders, Edifices, &c.)

The above is a correct Plat and Field Notes of a Survey made ..... *18*..., *for* ..... *at the request of* ..... *by* Page Francis *County Surveyor, and* John Dutches and Page T. Francis *Chainmen.*

Page T. Francis *County Surveyor.*

We do solemnly swear that the foregoing Plat and Field Notes are correct, and that the lines were measured by us justly and exactly, to the best of our knowledge and ability.

Subscribed and Sworn to before me, ... 18..... } *Chainmen.*

SURVEYOR'S RECORD.

SECTION 33; TOWNSHIP 3 NORTH, RANGE 27 WEST OF 6th P. M.

Acres, Blackman & Co. Nebraska, Lincoln, Neb.

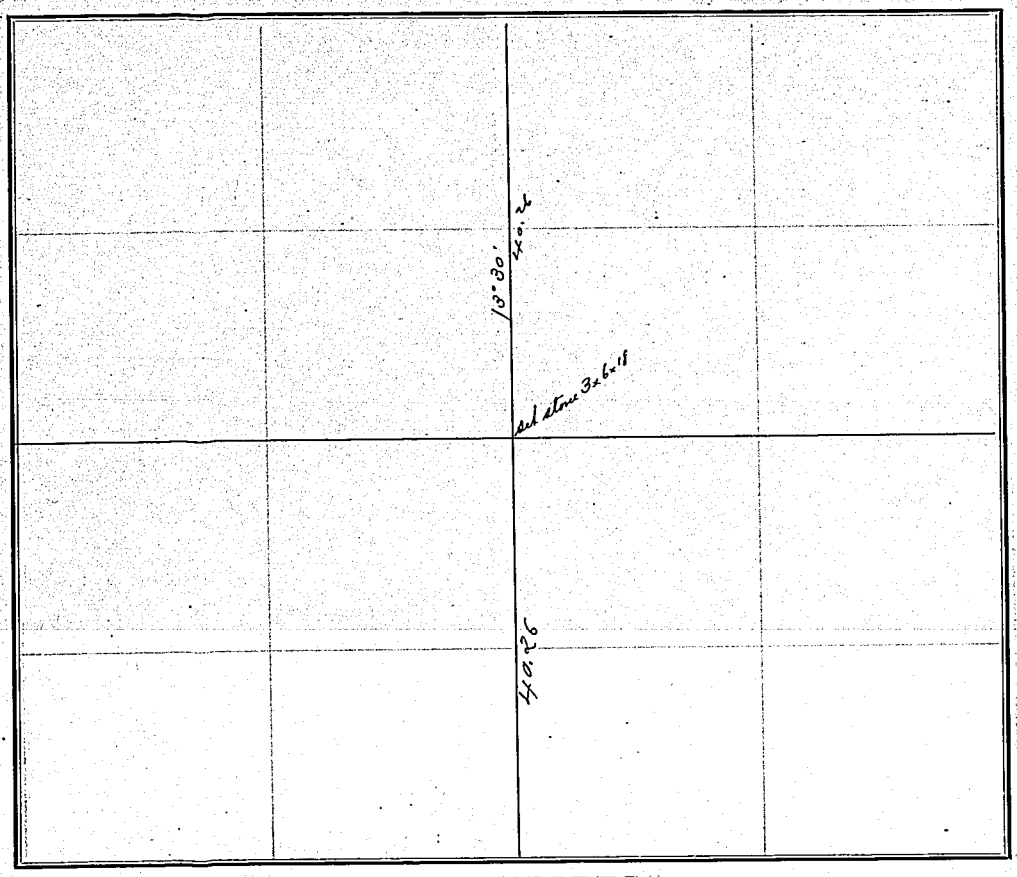

FIELD NOTES:

From Station No.	Direction and Variation	DISTANCE Chains	DISTANCE Links.	To Station No.	REMARKS, (Bearing Trees, Boulders, Edifices, &c.)	From Station No.	Direction and Variation	DISTANCE Chains	DISTANCE Links	To Station No.	REMARKS, (Bearing Trees, Boulders, Edifices, &c.)

The above is a correct Plat and Field Notes of a Survey made ..... *18*....., *for* ..... *at the request of* ..... *by* Page Francis *County Surveyor, and* ..... *Chainmen.*

..... *County Surveyor.*

We do solemnly swear that the foregoing Plat and Field Notes are correct, and that the lines were measured by us justly and exactly, to the best of our knowledge and ability.

Subscribed and Sworn to before me, ... 18..... } *Chainmen.*

128 √

SURVEYOR'S RECORD.

SECTION 19, TOWNSHIP 3 NORTH, RANGE 27 WEST OF 6th P. M.

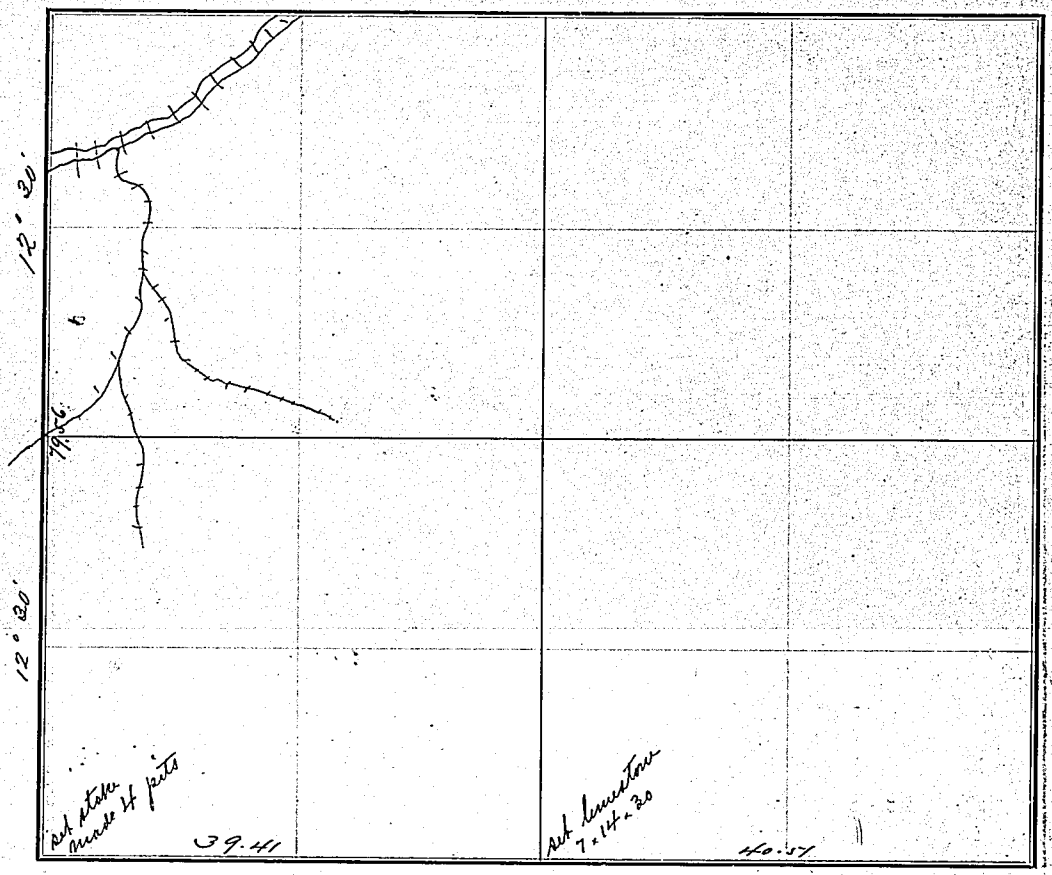

FIELD NOTES:

From Station No.	Direction and Variation	DISTANCE Chains	DISTANCE Links.	To Station No.	REMARKS, (Bearing Trees, Boulders, Edifices, &c.)	From Station No.	Direction and Variation	DISTANCE Chains	DISTANCE Links	To Station No.	REMARKS, (Bearing Trees, Boulders, Edifices, &c.)

The above is a correct Plat and Field Notes of a Survey made Dec. 10th *1883, for* _____ *at the request of* _____ *by* Page Francis *County Surveyor, and* Page T. Francis & Leonidas Barton *Chainmen.*

_____ *County Surveyor.*

We do solemnly swear that the foregoing Plat and Field Notes are correct, and that the lines were measured by us justly and exactly, to the best of our knowledge and ability.

Subscribed and Sworn to before me, _____ 18____ _____ *Chainmen.*

SURVEYOR'S RECORD.

SECTION 29, TOWNSHIP 3 NORTH, RANGE 27 WEST OF 6th P. M.



FIELD NOTES:

From Station No.	Direction and Variation	DISTANCE Chains	DISTANCE Links	To Station No.	REMARKS, (Bearing Trees, Boulders, Edifices, &c.)	From Station No.	Direction and Variation	DISTANCE Chains	DISTANCE Links	To Station No.	REMARKS, (Bearing Trees, Boulders, Edifices, &c.)

The above is a correct Plat and Field Notes of a Survey made _____ *18*____, *for* _____ *at the request of* _____ *by* Page Francis *County Surveyor, and* _____ *Chainmen.*

_____ *County Surveyor.*

We do solemnly swear that the foregoing Plat and Field Notes are correct, and that the lines were measured by us justly and exactly, to the best of our knowledge and ability.

Subscribed and Sworn to before me, _____ 18____ _____ *Chainmen.*

130 √

SURVEYOR'S RECORD.

SECTION 6, TOWNSHIP 3 NORTH, RANGE 28 WEST OF 6th P. M.

Acres, Blackmar & Co., Makers, Lincoln, Neb.



FIELD NOTES:

From Station No.	Direction and Variation	DISTANCE Chains	DISTANCE Links.	To Station No.	REMARKS, (Bearing Trees, Boulders, Edifices, &c.)	From Station No.	Direction and Variation	DISTANCE Chains	DISTANCE Links	To Station No.	REMARKS, (Bearing Trees, Boulders, Edifices, &c.)

The above is a correct Plat and Field Notes of a Survey made Feb. 20th *1884, for* _____ *at the request of* _____ *by* Page Francis *County Surveyor, and* _____ *Chainmen.*

_____ *County Surveyor.*

We do solemnly swear that the foregoing Plat and Field Notes are correct, and that the lines were measured by us justly and exactly, to the best of our knowledge and ability.

Subscribed and Sworn to before me, _____ 18__ _____ *Chainmen.*

SURVEYOR'S RECORD.

SECTION 6, TOWNSHIP 3 NORTH, RANGE 28 WEST OF 6th P. M.

Acme, Blackmar & Co., Makers, Lincoln, Neb.



FIELD NOTES:

From Station No.	Direction and Variation	DISTANCE Chains	DISTANCE Links	To Station No.	REMARKS, (Bearing Trees, Boulders, Edifices, &c.)	From Station No.	Direction and Variation	DISTANCE Chains	DISTANCE Links	To Station No.	REMARKS, (Bearing Trees, Boulders, Edifices, &c.)
Sta						Sta					
1	set stone 5 x 10 x 16				Box Elder 18" 57° N. E. — 12" 37° N. W.	10	set stone 12 x 8 x 6				
2	— — 10 x 12 x 11 at foot of Bench					11	— — 15 x 8 x 6				
3	Gov. Cor.					12	— — 6 x 8 x 16				
4	burned skillet and stone					13	— — 4 x 6 x 12				
5	Set stone 12 x 4 x 6					14	— — 3 x 6 x 13				
6	Gov. Cor. 2 pits and mound										
7	— — 4 — 5 —										
8	— — renewed by rock										
9	set stone 12 x 24 x 8										

The above is a correct Plat and Field Notes of a Survey made Feb 20th and 21st 1884, for _____ at the request of _____ by Page T. Francis County Surveyor, and Henry Bellaus and Martin Rink Chainmen.

_____ County Surveyor.

We do solemnly swear that the foregoing Plat and Field Notes are correct, and that the lines were measured by us justly and exactly, to the best of our knowledge and ability.

Subscribed and Sworn to before me, _____ 18 _____ Chainmen.

SURVEYOR'S RECORD.

SECTION 9, TOWNSHIP 1 NORTH, RANGE 27 WEST OF 6th P. M.



FIELD NOTES:

From Station No.	Direction and Variation	DISTANCE Chains	DISTANCE Links	To Station No.	REMARKS, (Bearing Trees, Boulders, Edifices, &c.)	From Station No.	Direction and Variation	DISTANCE Chains	DISTANCE Links	To Station No.	REMARKS, (Bearing Trees, Boulders, Edifices,

The above is a correct Plat and Field Notes of a Survey made _____ *18*____, *for* _____ *at the request of* _____ *by* Page T. Frances *County Surveyor, and* _____ *Chainmen.*

_____ *County Surveyor.*

We do solemnly swear that the foregoing Plat and Field Notes are correct, and that the lines were measured by us justly and exactly, to the best of our knowledge and ability.

Subscribed and Sworn to before me, _____ 18____ _____ Chainmen.

SURVEYOR'S RECORD.

SECTION 10, TOWNSHIP 1 NORTH, RANGE 27 WEST OF 6th P. M.

Acme Blackman & Co. Makers, Lincoln, Neb.

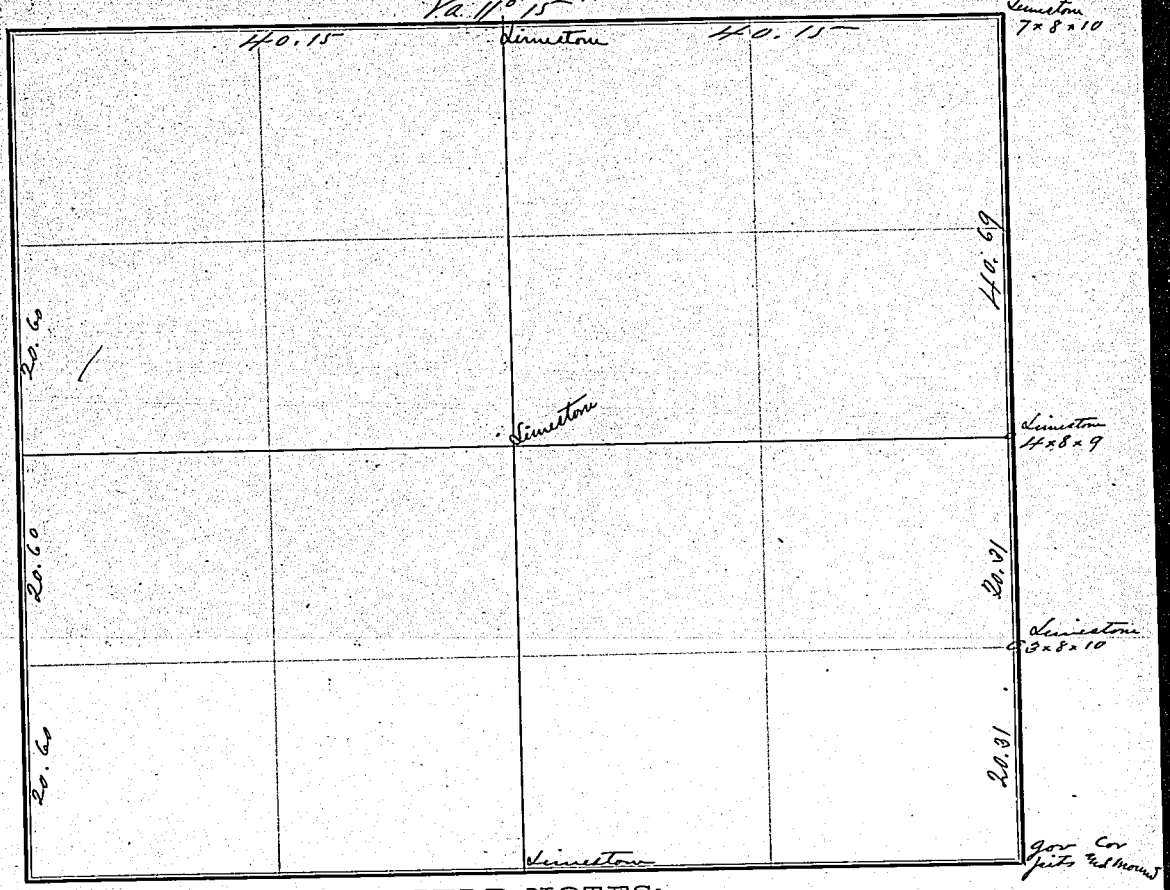

FIELD NOTES:

From Station No.	Direction and Variation	DISTANCE Chains	DISTANCE Links	To Station No.	REMARKS. (Bearing Trees, Boulders, Edifices, &c.)	From Station No.	Direction and Variation	DISTANCE Chains	DISTANCE Links	To Station No.	REMARKS. (Bearing Trees, Boulders, Edifices, &c.)

The above is a correct Plat and Field Notes of a Survey made ..... *18*....., *for* ..... *at the request of* ..... *by* Page T. Francis *Chainmen.*

County Surveyor, and .....

..... *County Surveyor.*

We do solemnly swear that the foregoing Plat and Field Notes are correct, and that the lines were measured by us justly and exactly, to the best of our knowledge and ability.

Subscribed and Sworn to before me, ... 18..... ..... Chainmen.

SURVEYOR'S RECORD.

SECTION 15, TOWNSHIP 1 NORTH, RANGE 27 WEST OF 6th P. M.

Acres, Brackett & Co. Makers, Lincoln, Neb.

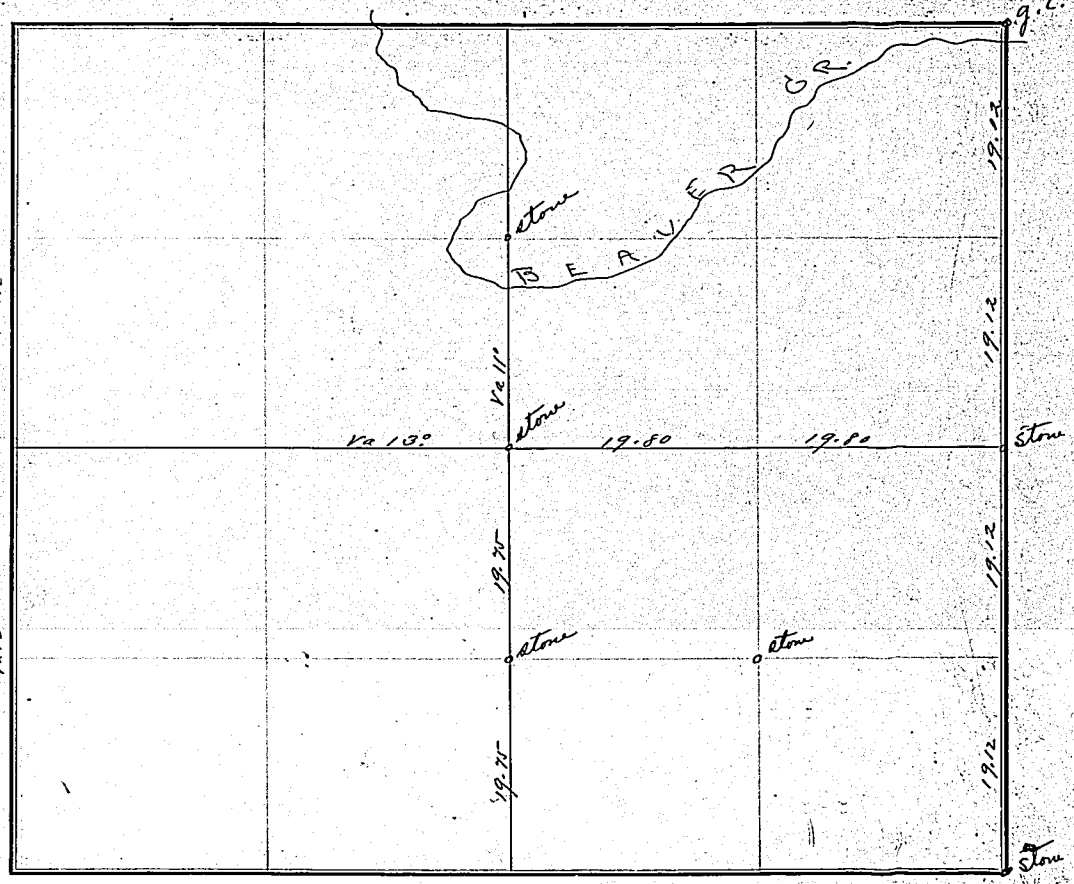

FIELD NOTES:

From Station No.	Direction and Variation	DISTANCE Chains	DISTANCE Links	To Station No.	REMARKS, (Bearing Trees, Boulders, Edifices, &c.)	From Station No.	Direction and Variation	DISTANCE Chains	DISTANCE Links	To Station No.	REMARKS, (Bearing Trees, Boulders, Edifices, &c.)

The above is a correct Plat and Field Notes of a Survey made ..... *18*..., *for* ..... *at the request of* ..... *by* Page T. Francis *County Surveyor, and* Jessop Ed Huseman *Chainmen.*

..... *County Surveyor.*

We do solemnly swear that the foregoing Plat and Field Notes are correct, and that the lines were measured by us justly and exactly, to the best of our knowledge and ability.

Subscribed and Sworn to before me, ... 18..... } *Chainmen.*

SURVEYOR'S RECORD.

SECTION 21, TOWNSHIP 3 NORTH, RANGE 30 WEST OF 6th P. M.

Acme, Blackman & Co., Makers, Lincoln, Neb.



FIELD NOTES:

From Station No.	Direction and Variation	DISTANCE Chains	DISTANCE Links	To Station No.	REMARKS, (Bearing Trees, Boulders, Edifices, &c.)	From Station No.	Direction and Variation	DISTANCE Chains	DISTANCE Links	To Station No.	REMARKS, (Bearing Trees, Boulders, Edifices, &c.)

The above is a correct Plat and Field Notes of a Survey made March 18 *188*4, *for* _____ *at the request of* _____ *by* Page T. Francis *County Surveyor, and* Geo. Poh and Mike Wieck *Chainmen.*

_____ *County Surveyor.*

We do solemnly swear that the foregoing Plat and Field Notes are correct, and that the lines were measured by us justly and exactly, to the best of our knowledge and ability.

Subscribed and Sworn to before me, _____ 18 _____ *Chainmen.*

136

SURVEYOR'S RECORD.

SECTION 36, TOWNSHIP 4 NORTH, RANGE 28 WEST OF 6th P. M.

Ayres, Blackman & Co., Makers, Lincoln, Neb.

Removed the old gov cor by Limestone 6x8x17

Limestone 3x6x8

FIELD NOTES:

From Station No.	Direction and Variation	DISTANCE Chains	DISTANCE Links.	To Station No.	REMARKS, (Bearing Trees, Boulders, Edifices, &c.)	From Station No.	Direction and Variation	DISTANCE Chains	DISTANCE Links	To Station No.	REMARKS, (Bearing Trees, Boulders, Edifices, &c.)

The above is a correct Plat and Field Notes of a Survey made ..... *18*..., *for* ..... *at the request of* ..... *by* Page T. Francis *County Surveyor, and* ..... *Chainmen.*

..... *County Surveyor.*

We do solemnly swear that the foregoing Plat and Field Notes are correct, and that the lines were measured by us justly and exactly, to the best of our knowledge and ability.

Subscribed and Sworn to before me, ... 18..... } *Chainmen.*

SURVEYOR'S RECORD.

SECTION 25, TOWNSHIP 4 NORTH, RANGE 28 WEST OF 6th P. M.

Acme, Blackmar & Co., Makers, Lincoln, Neb.

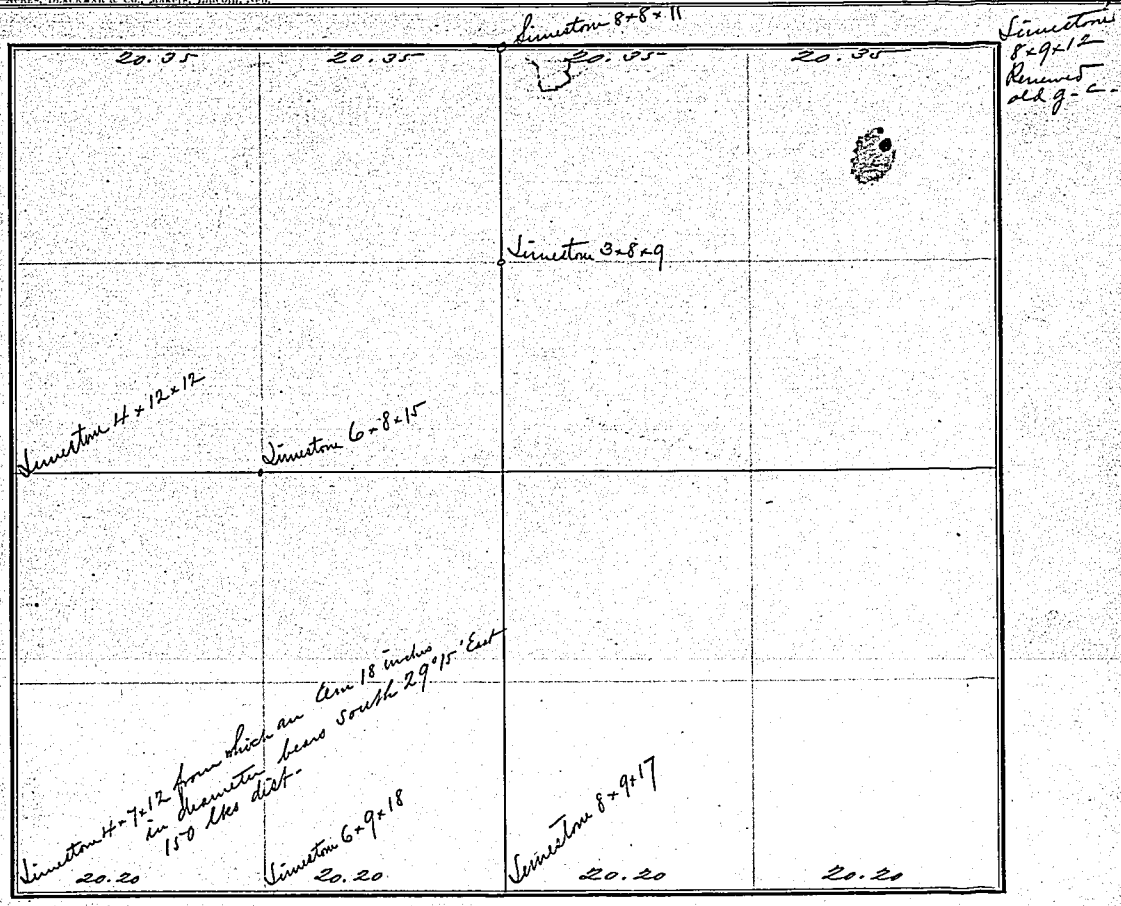

FIELD NOTES:

From Station No.	Direction and Variation	DISTANCE Chains	DISTANCE Links	To Station No.	REMARKS, (Bearing Trees, Boulders, Edifices, &c.)	From Station No.	Direction and Variation	DISTANCE Chains	DISTANCE Links	To Station No.	REMARKS, (Bearing Trees, Boulders, Edifices, &c.)

The above is a correct Plat and Field Notes of a Survey made ..... *18*..., *for* ..... *at the request of* ..... *by* Page T. Francis *County Surveyor, and* ..... *Chainmen.*

..... *County Surveyor.*

We do solemnly swear that the foregoing Plat and Field Notes are correct, and that the lines were measured by us justly and exactly, to the best of our knowledge and ability.

Subscribed and Sworn to before me, ... 18..... } Chainmen.

138 √

SURVEYOR'S RECORD.

SECTION 6, TOWNSHIP 2 NORTH, RANGE 28 WEST OF 6th P. M.

Ayres, Blackman & Co., Makers, Lincoln, Neb.

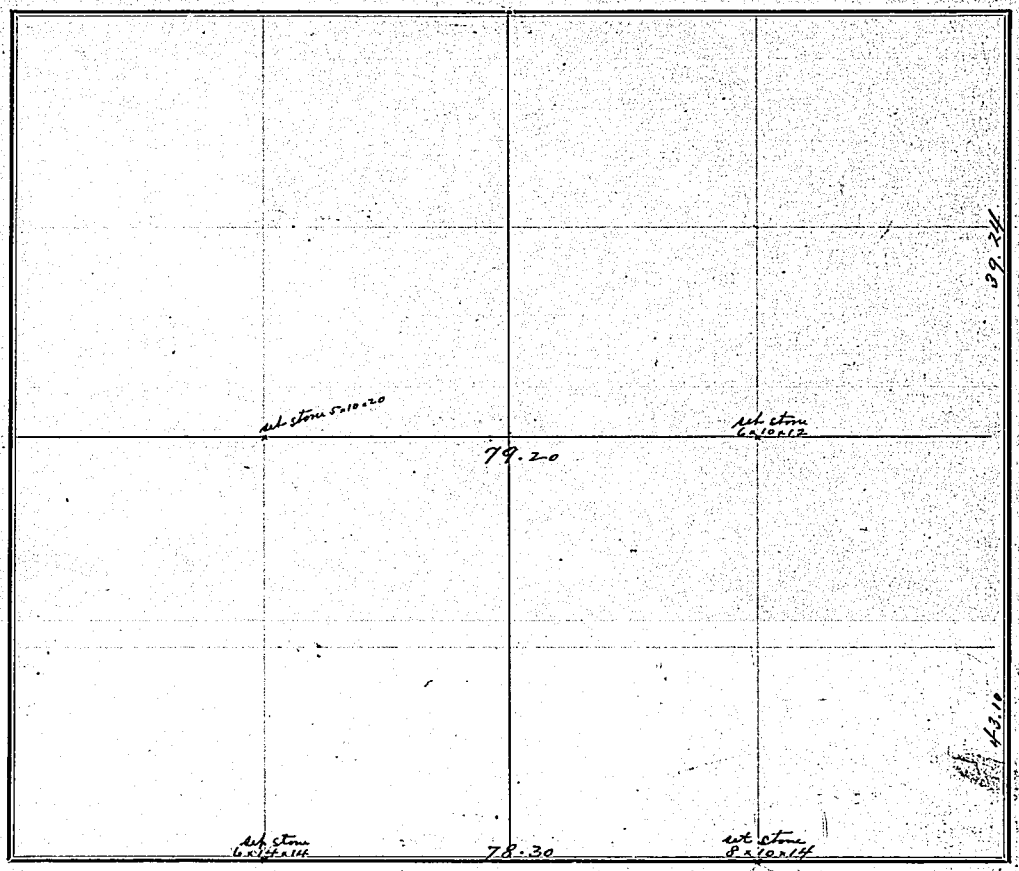

FIELD NOTES:

From Station No.	Direction and Variation	DISTANCE Chains	DISTANCE Links	To Station No.	REMARKS, (Bearing Trees, Boulders, Edifices, &c.)	From Station No.	Direction and Variation	DISTANCE Chains	DISTANCE Links	To Station No.	REMARKS, (Bearing Trees, Boulders, Edifices, &c.)

The above is a correct Plat and Field Notes of a Survey made Sept 16th *18*85, *for* father of Chas Weintz & others *at the request of* Henry Voges *by* J. E. Castberg Dep *County Surveyor, and* L. B. March & Chas. Weintz *Chainmen.*

County Surveyor.

We do solemnly swear that the foregoing Plat and Field Notes are correct, and that the lines were measured by us justly and exactly, to the best of our knowledge and ability.

Subscribed and Sworn to before me, ... 18..... Chainmen.

SURVEYOR'S RECORD.

SECTION 12, TOWNSHIP 2 NORTH, RANGE 29 WEST OF 6th P. M.

Acres, Blackmar & Co., Makers, Lincoln, Neb.

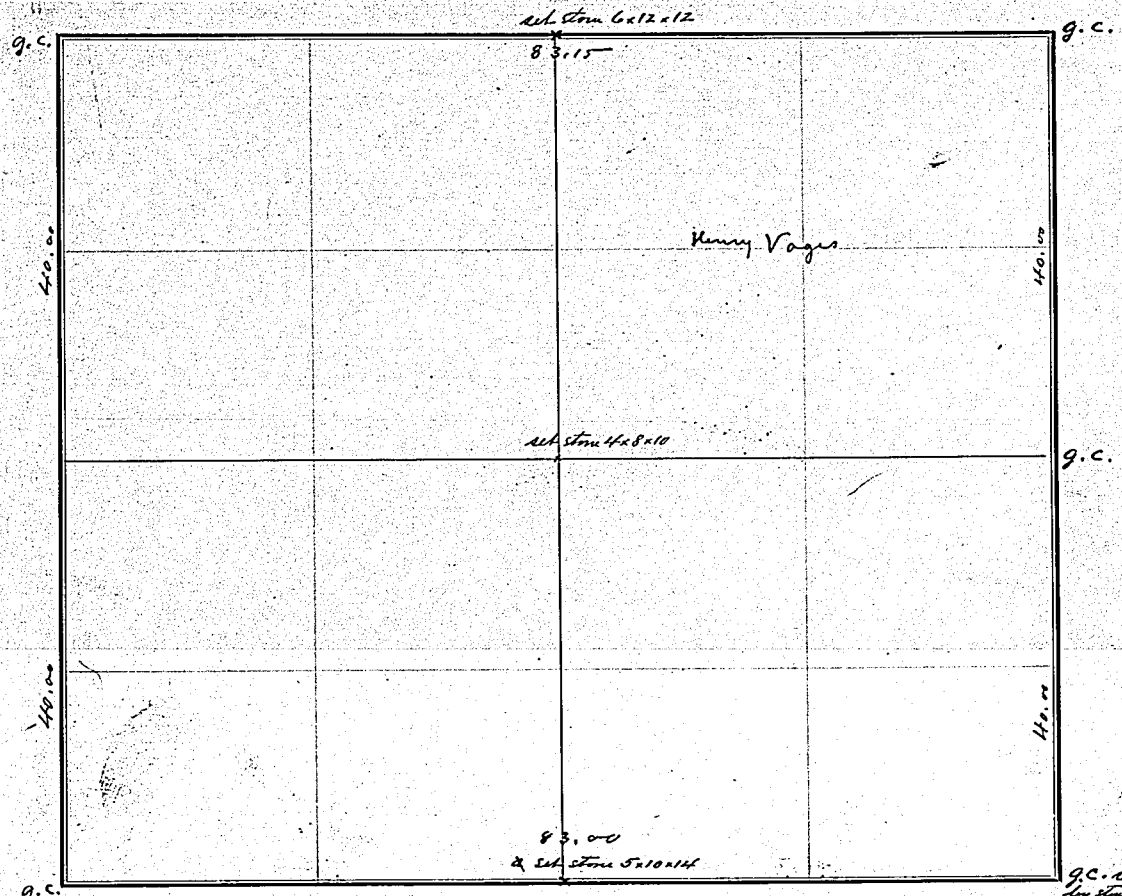

FIELD NOTES:

From Station No.	Direction and Variation	Distance Chains	Distance Links	To Station No.	Remarks, (Bearing Trees, Boulders, Edifices, &c.)	From Station No.	Direction and Variation	Distance Chains	Distance Links	To Station No.	Remarks, (Bearing Trees, Boulders, Edifices, &c.)

The above is a correct Plat and Field Notes of a Survey made Sept 17th *1885, for* Henry Vogs & others *at the request of* Henry Vogs *by* J. E. Carlberg Dep. *County Surveyor, and* L. B. March and Chas. Weintz *Chainmen.*

County Surveyor.

We do solemnly swear that the foregoing Plat and Field Notes are correct, and that the lines were measured by us justly and exactly, to the best of our knowledge and ability.

Subscribed and Sworn to before me, _____ 18__ _____ Chainmen.

140 √

SURVEYOR'S RECORD.

SECTION 18, TOWNSHIP 3 NORTH, RANGE 29 WEST OF 6th P. M.

Acme, Blackman & Co., Makers, Lincoln, Neb.

43.44 set blue stake 2"x2" 42.30

g.c. g.c.



FIELD NOTES:

From Station No.	Direction and Variation	DISTANCE Chains	DISTANCE Links	To Station No.	REMARKS, (Bearing Trees, Boulders, Edifices, &c.)	From Station No.	Direction and Variation	DISTANCE Chains	DISTANCE Links	To Station No.	REMARKS, (Bearing Trees, Boulders, Edifices, &c.)

The above is a correct Plat and Field Notes of a Survey made September 22nd *1885, for* Wm M. Irvin *at the request of* Wm M. Irvin *by* J. E. Castberg, Dep. *County Surveyor, and* Chas Easton and C. W. Paul *Chainmen.*

County Surveyor.

We do solemnly swear that the foregoing Plat and Field Notes are correct, and that the lines were measured by us justly and exactly, to the best of our knowledge and ability.

Subscribed and Sworn to before me, 18 } *Chainmen.*

SURVEYOR'S RECORD.

SECTION 6, TOWNSHIP 4 NORTH, RANGE 30 WEST OF 6th P. M.

Acme Bookbinding Co., Makers, Lincoln, Neb.



FIELD NOTES:

From Station No.	Direction and Variation	DISTANCE Chains	DISTANCE Links	To Station No.	REMARKS, (Bearing Trees, Boulders, Edifices, &c.)	From Station No.	Direction and Variation	DISTANCE Chains	DISTANCE Links	To Station No.	REMARKS, (Bearing Trees, Boulders, Edifices, &c.)

The above is a correct Plat and Field Notes of a Survey made September 23rd 1885, *for* John N. Smith & Rob Smith *at the request of* John N. Smith *by* J. E. Castberg Dep. *County Surveyor, and* M. M. Witter & Aron Howater *Chainmen.*

County Surveyor.

We do solemnly swear that the foregoing Plat and Field Notes are correct, and that the lines were measured by us justly and exactly, to the best of our knowledge and ability.

Subscribed and Sworn to before me, 18 *Chainmen.*

142

SURVEYOR'S RECORD.

SECTION 13, TOWNSHIP 2 NORTH, RANGE 29 WEST OF 6th P. M.



FIELD NOTES:

From Station No.	Direction and Variation	DISTANCE Chains	DISTANCE Links	To Station No.	REMARKS, (Bearing Trees, Boulders, Edifices, &c.)	From Station No.	Direction and Variation	DISTANCE Chains	DISTANCE Links	To Station No.	REMARKS, (Bearing Trees, Boulders, Edifices, &c.)

The above is a correct Plat and Field Notes of a Survey made August 15 *1885, for* Eli Wallace *at the request of* Eli Wallace *by* J. E. Castberg, Dep. *County Surveyor, and* Klein and Castberg *Chainmen.*

County Surveyor.

We do solemnly swear that the foregoing Plat and Field Notes are correct, and that the lines were measured by us justly and exactly, to the best of our knowledge and ability.

Subscribed and Sworn to before me, 18 *Chainmen.*

SURVEYOR'S RECORD.

SECTION 18, TOWNSHIP 2 NORTH, RANGE 28 WEST OF 6th P. M.

Acres, Blackman & Co., Makers, Lincoln, Neb.

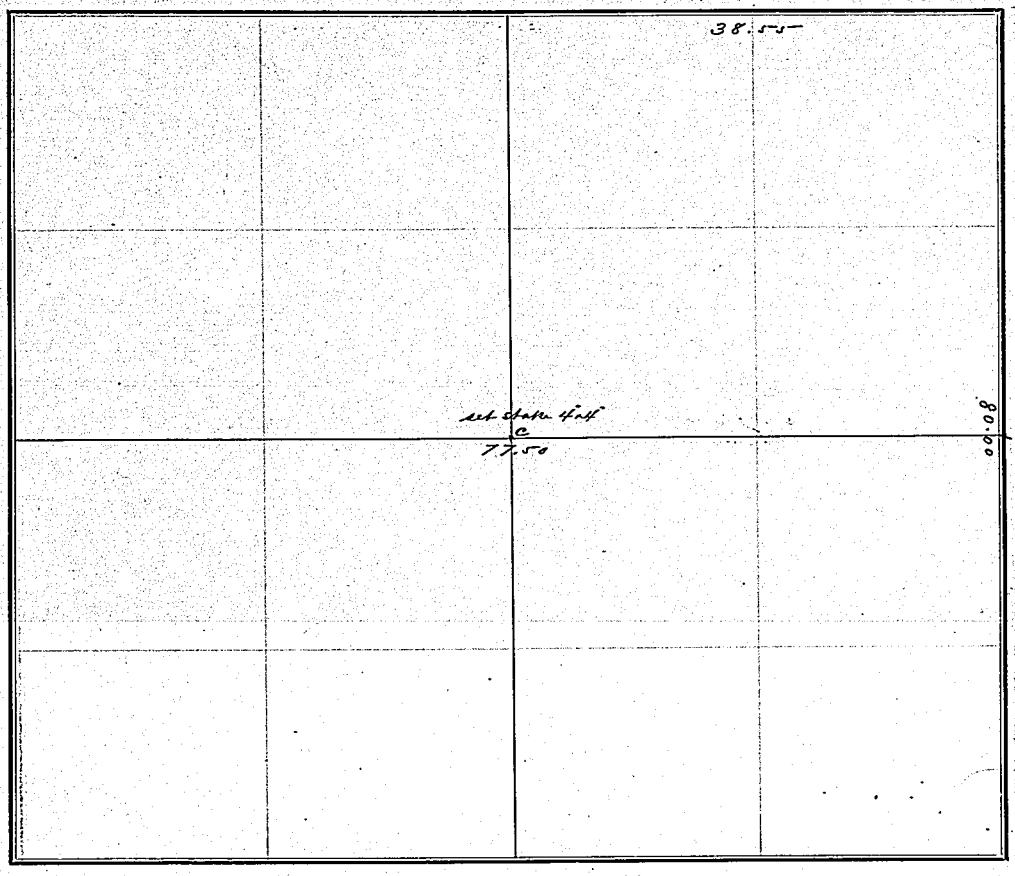

FIELD NOTES:

From Station No.	Direction and Variation	DISTANCE Chains	DISTANCE Links	To Station No.	REMARKS, (Bearing Trees, Boulders, Edifices, &c.)	From Station No.	Direction and Variation	DISTANCE Chains	DISTANCE Links	To Station No.	REMARKS, (Bearing Trees, Boulders, Edifices, &c.)

The above is a correct Plat and Field Notes of a Survey made ..... *18*..., *for* ..... *at the request of* ..... *by* J. E. Castberg *by County Surveyor, and* ..... *Chainmen.*

..... *County Surveyor.*

We do solemnly swear that the foregoing Plat and Field Notes are correct, and that the lines were measured by us justly and exactly, to the best of our knowledge and ability.

Subscribed and Sworn to before me, ... 18..... } Chainmen.

As page 142.

144 √

SURVEYOR'S RECORD

SECTION 15, TOWNSHIP 4 NORTH, RANGE 29 WEST OF 6th P. M.



FIELD NOTES:

From Station No.	Direction and Variation	DISTANCE Chains	DISTANCE Links	To Station No.	REMARKS, (Bearing Trees, Boulders, Edifices, &c.)	From Station No.	Direction and Variation	DISTANCE Chains	DISTANCE Links	To Station No.	REMARKS, (Bearing Trees, Boulders, Edifices, &c.)
b	cedar stake			supposed to be	Gov. Cor. renewed by stone 3x4x5						
W	set stake			3" diam 6' long							
M	"	"		3x4x8							
P				3x4x6							
Q	"	"		4" diam 6' long							
(I understood that People and papers did not want their corners recorded. J. E. C.)											

The above is a correct Plat and Field Notes of a Survey made 5 1885, for Postmaster Campbell at the request of said Campbell and others by J. E. Cashey, Dep. County Surveyor, and 2 Chainmen.

County Surveyor.

We do solemnly swear that the foregoing Plat and Field Notes are correct, and that the lines were measured by us justly and exactly, to the best of our knowledge and ability.

Subscribed and Sworn to before me, 18 } Chainmen.

SURVEYOR'S RECORD.

SECTION 3, TOWNSHIP 4 NORTH, RANGE 29 WEST OF 6th P. M.

Aurel, Blackman & Co., Makers, Lincoln, Neb.



FIELD NOTES:

From Station No.	Direction and Variation	Distance Chains	Distance Links	To Station No.	Remarks, (Bearing Trees, Boulders, Edifices, &c.)	From Station No.	Direction and Variation	Distance Chains	Distance Links	To Station No.	Remarks, (Bearing Trees, Boulders, Edifices, &c.)
a	set stone	8" x	10" x	12"							
b	" "	8 x	10 x	14							
c	" "	4 x	8 x	10							
d	" "	6 x	8 x	12							
e	" stake	3" diam									
f	" "	"	"		stone 3 x 4 x 5						
g, h	" stakes										
m	set stone	6 x	10 x	12							
n	" "	4 x	6 x	8							

The above is a correct Plat and Field Notes of a Survey made Summer *1885, for* James Piper, Miss Boyle *at the request of* James Piper and others *by* J. E. Castberg & Sp. *County Surveyor, and* _____ *Chainmen.*

_____ *County Surveyor.*

We do solemnly swear that the foregoing Plat and Field Notes are correct, and that the lines were measured by us justly and exactly, to the best of our knowledge and ability.

Subscribed and Sworn to before me, _____ 18__ _____ *Chainmen.*

146

SURVEYOR'S RECORD

See field notes page 32

SECTION 24, TOWNSHIP 4 NORTH, RANGE 28 WEST OF 6th P. M.

Acme Blueprint & Stat. Makers, Lincoln, Neb.



FIELD NOTES:

From Station No.	Direction and Variation	DISTANCE Chains	DISTANCE Links	To Station No.	REMARKS, (Bearing Trees, Boulders, Edifices, &c.)	From Station No.	Direction and Variation	DISTANCE Chains	DISTANCE Links	To Station No.	REMARKS, (Bearing Trees, Boulders, Edifices, &c.)
Sta	Limestone	4	x6	x11							
1	"	3	x11	x18							
2	"	6	x10	x15							
3	"	4	x8	x10							
4											

The above is a correct Plat and Field Notes of a Survey made _____ *18* ____, *for* _____ *at the request of* _____ *by* _____ *County Surveyor, and* _____ *Chainmen.*

_____ *County Surveyor.*

We do solemnly swear that the foregoing Plat and Field Notes are correct, and that the lines were measured by us justly and exactly, to the best of our knowledge and ability.

Subscribed and Sworn to before me, _____ 18 ____ _____ } *Chainmen.*

SURVEYOR'S RECORD.

SECTION 13, TOWNSHIP 4 NORTH, RANGE 28 WEST OF 6th P. M.

Acres, Blackman & Co., Makers, Lincoln, Neb.



FIELD NOTES:

From Station No.	Direction and Variation	DISTANCE Chains	DISTANCE Links	To Station No.	REMARKS, (Bearing Trees, Boulders, Edifices, &c.)	From Station No.	Direction and Variation	DISTANCE Chains	DISTANCE Links	To Station No.	REMARKS, (Bearing Trees, Boulders, Edifices, &c.)
3 To											
1	Small rock			buried							
2	Limestone	11 ×	14	× 18							
3	—	11 ×	8	× 11							

The above is a correct Plat and Field Notes of a Survey made ..... *18* ..., *for* ..... *at the request of* ..... *by* ..... *County Surveyor, and* ..... *Chainmen.*

..... *County Surveyor.*

We do solemnly swear that the foregoing Plat and Field Notes are correct, and that the lines were measured by us justly and exactly, to the best of our knowledge and ability.

Subscribed and Sworn to before me, ... 18 ..... } *Chainmen.*

SURVEYOR'S RECORD.

SECTION 17, TOWNSHIP 2 NORTH, RANGE 29 WEST OF 6th P. M.

Ayres, Blackman & Co., Makers, Lincoln, Neb.



FIELD NOTES:

From Station No.	Direction and Variation	Distance Chains	Distance Links	To Station No.	Remarks, (Bearing Trees, Boulders, Edifices, &c.)	From Station No.	Direction and Variation	Distance Chains	Distance Links	To Station No.	Remarks, (Bearing Trees, Boulders, Edifices, &c.)
b	set cottonwood stake 2 x 4 x 16"										
a	found ash stake										
d	found 1/2" stake set										
c	cottonwood stake 3 x 4 x 16										
m	found cor.										

The above is a correct Plat and Field Notes of a Survey made ..... *1885, for* on Berry and others *at the request of* Berry and others *by* J. E. Castberg, Cy. *County Surveyor, and* ..... *Chainmen.*

..... *County Surveyor.*

We do solemnly swear that the foregoing Plat and Field Notes are correct, and that the lines were measured by us justly and exactly, to the best of our knowledge and ability.

Subscribed and Sworn to before me, ... 18 ..... } *Chainmen.*

SURVEYOR'S RECORD.

SECTION 20, TOWNSHIP 2 NORTH, RANGE 29 WEST OF 6th P. M.

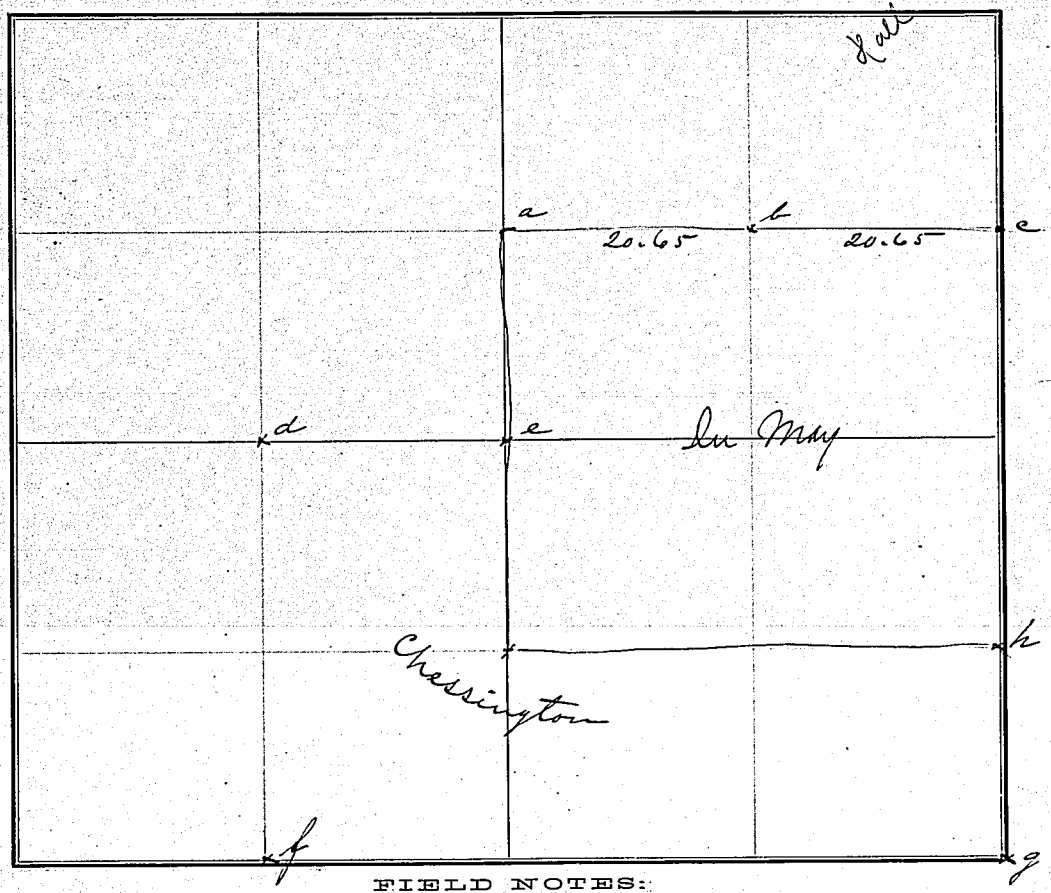

FIELD NOTES:

From Station No.	Direction and Variation	DISTANCE Chains	DISTANCE Links	To Station No.	REMARKS, (Bearing Trees, Boulders, Edifices, &c.)	From Station No.	Direction and Variation	DISTANCE Chains	DISTANCE Links	To Station No.	REMARKS, (Bearing Trees, Boulders, Edifices, &c.)
a	0 pits										
b	" " on flat										
c	set stone	6	10	8							
d	set stone	6	6	10							
e	" "	4	10	12							
f	made on pit	20	20		deposited buffalo head						
g	set stone	3	4	6	brick packed around						
h	set cottonwood stake	2	4	16							

The above is a correct Plat and Field Notes of a Survey made 18 8 J. *for* Chessington and others *at the request of* on Chessington and others *by* J. E. Castling, Dep. *County Surveyor, and* *Chainmen.*

County Surveyor.

We do solemnly swear that the foregoing Plat and Field Notes are correct, and that the lines were measured by us justly and exactly, to the best of our knowledge and ability.

Subscribed and Sworn to before me, 18 *Chainmen.*

150 √

SURVEYOR'S RECORD.

SECTION 21, TOWNSHIP 2 NORTH, RANGE 29 WEST OF 6th P. M.



FIELD NOTES:

From Station No.	Direction and Variation	DISTANCE Chains	DISTANCE Links	To Station No.	REMARKS, (Bearing Trees, Boulders, Edifices, &c.)	From Station No.	Direction and Variation	DISTANCE Chains	DISTANCE Links	To Station No.	REMARKS, (Bearing Trees, Boulders, Edifices, &c.)
a	found little cor stone under fence										
b	" g-c-										
c	set stone 3×4×6, brick packed around.										
d	" " 8×8×20										

The above is a correct Plat and Field Notes of a Survey made ..... *1885, for* Goodenberger *at the request of* Goodenberger *by* J. E. Cashbery, Jr. *County Surveyor, and* ..... *Chainmen.*

..... *County Surveyor.*

We do solemnly swear that the foregoing Plat and Field Notes are correct, and that the lines were measured by us justly and exactly, to the best of our knowledge and ability.

Subscribed and Sworn to before me, ... 18.....

..... *Chainmen.*

SURVEYOR'S RECORD.

SECTION 28, TOWNSHIP 2 NORTH, RANGE 29 WEST OF 6th P. M.

Acres, Blackman & Co., Makers, Lincoln, Neb.

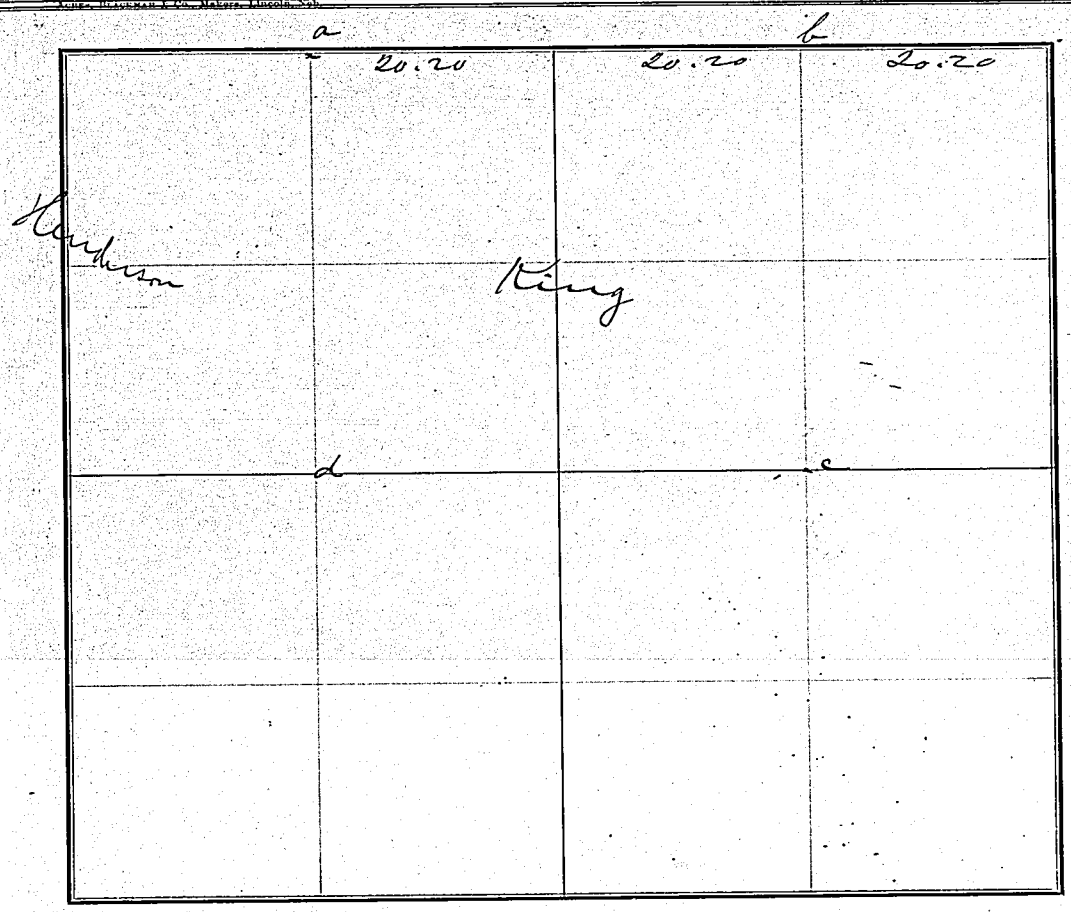

FIELD NOTES:

Station	Direction and Variation	Distance Chains	Distance Links	To Station No.	Remarks, (Bearing Trees, Boulders, Edifices, &c.)	From Station No.	Direction and Variation	Distance Chains	Distance Links	To Station No.	Remarks, (Bearing Trees, Boulders, Edifices, &c.)
a	set stone	3 x 12 x 20									
b	" "	3 x 5 x 15									
c	" "	3 x 4 x 8									
d	" "	8 x 12 x 16									

The above is a correct Plat and Field Notes of a Survey made 1885, *for* King and Henderson *at the request of* King and Henderson *by* J. E. Castberg, Jr. *County Surveyor, and* ..... *Chainmen.*

..... *County Surveyor.*

We do solemnly swear that the foregoing Plat and Field Notes are correct, and that the lines were measured by us justly and exactly, to the best of our knowledge and ability.

Subscribed and Sworn to before me, ... 18..... } *Chainmen.*

152 ✓

SURVEYOR'S RECORD.

SECTION 28, TOWNSHIP 2 NORTH, RANGE 29 WEST OF 6th P. M.

Acme, Blackman & Co., Makers, Lincoln, Neb.

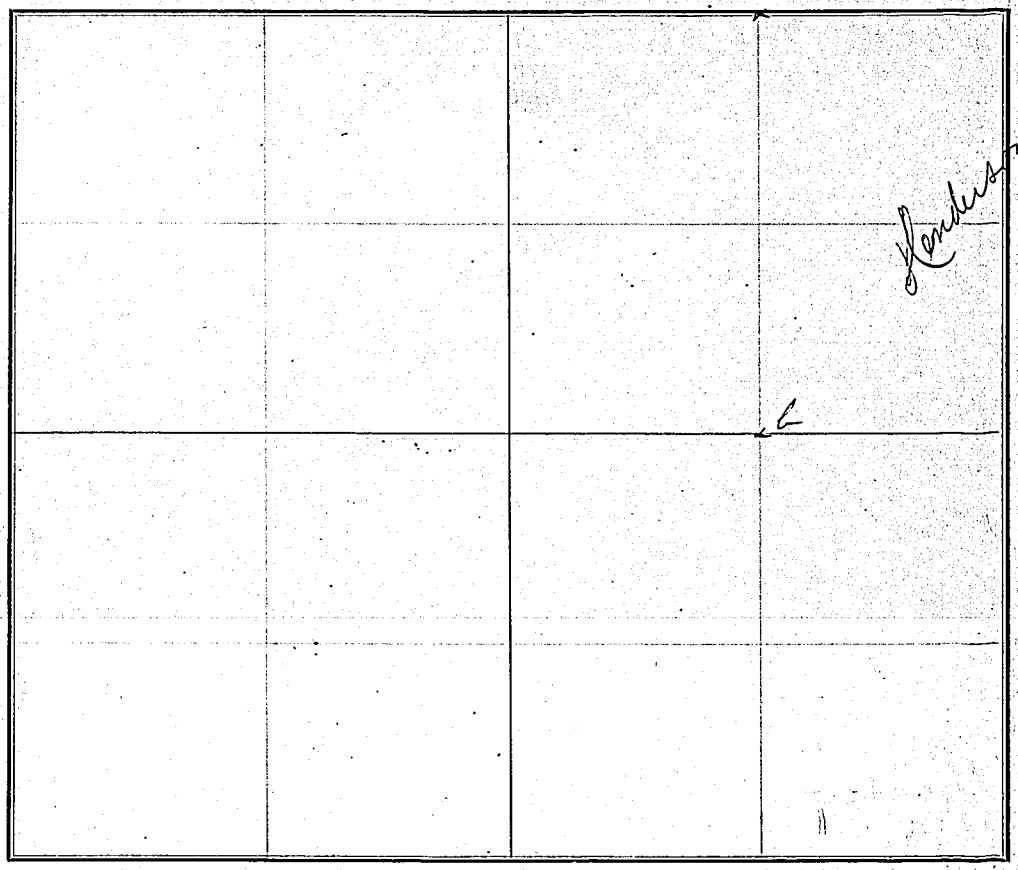

FIELD NOTES:

From Station No.	Direction and Variation	Distance Chains	Distance Links	To Station No.	Remarks, (Bearing Trees, Boulders, Edifices, &c.)	From Station No.	Direction and Variation	Distance Chains	Distance Links	To Station No.	Remarks, (Bearing Trees, Boulders, Edifices, &c.)
a	Set Stone		4	× 5	× 6 in pocket of canon						
b	— —		4	× 12	× 18						

The above is a correct Plat and Field Notes of a Survey made 1885, *for* one Henderson *at the request of* Said Henderson *by* J. E. Castberg, Dep. *County Surveyor, and* ..... *Chainmen.*

..... *County Surveyor.*

We do solemnly swear that the foregoing Plat and Field Notes are correct, and that the lines were measured by us justly and exactly, to the best of our knowledge and ability.

Subscribed and Sworn to before me, ... 18..... ..... *Chainmen.*

SURVEYOR'S RECORD.

SECTION 2, TOWNSHIP 2 NORTH, RANGE 30 WEST OF 6th P. M.

Acres, Blackmar & Co., Makers, Lincoln, Neb.

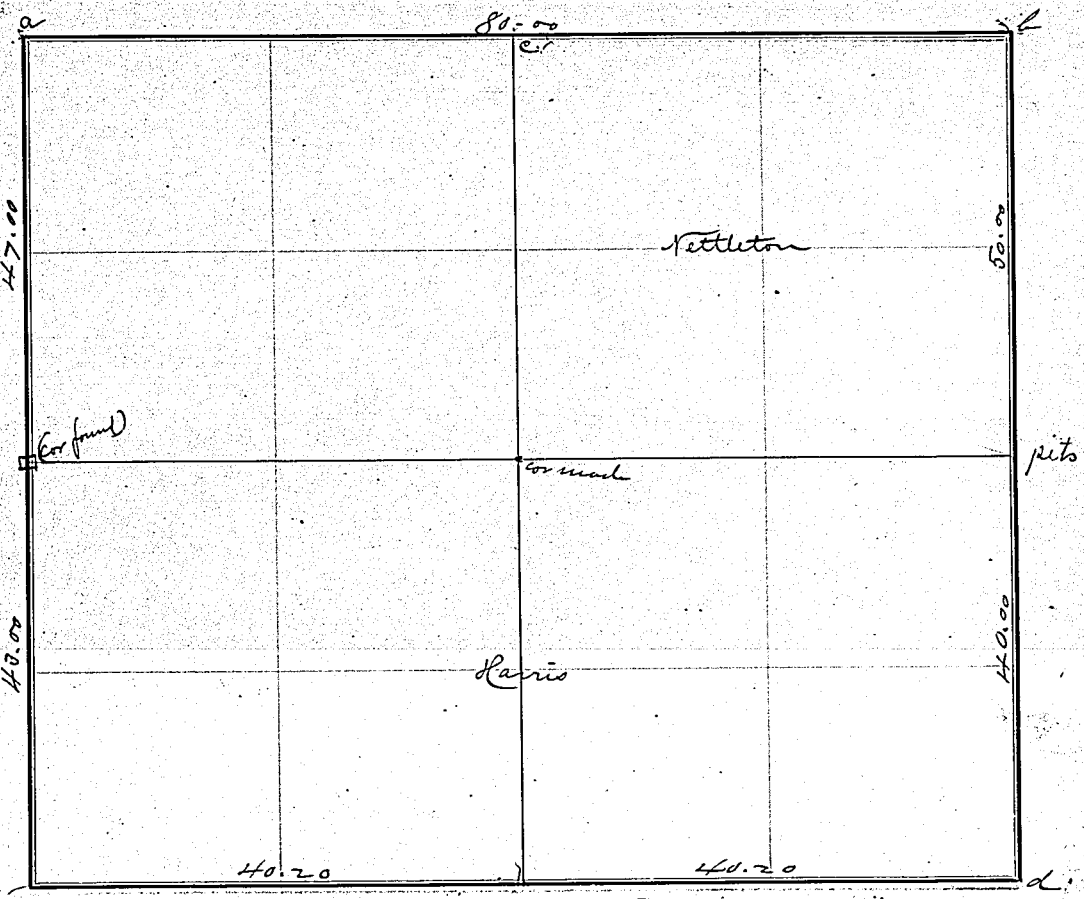

FIELD NOTES:

From Station No.	Direction and Variation	Distance Chains	Distance Links	To Station No.	Remarks, (Bearing Trees, Boulders, Edifices, &c.)	From Station No.	Direction and Variation	Distance Chains	Distance Links	To Station No.	Remarks, (Bearing Trees, Boulders, Edifices, &c.)
a, b, c, d, f	corners found										

The above is a correct Plat and Field Notes of a Survey made 1885, *for* Frank Harris & others *at the request of* G-B- Nettleton *by* J-E- Castberg, Dep. *County Surveyor, and* ..... *Chainmen.*

..... *County Surveyor.*

We do solemnly swear that the foregoing Plat and Field Notes are correct, and that the lines were measured by us justly and exactly, to the best of our knowledge and ability.

Subscribed and Sworn to before me, ... 18.....

..... Chainmen.

154

SURVEYOR'S RECORD.

SECTION 3, TOWNSHIP 2 NORTH, RANGE 20 WEST OF 6th P. M.

ACRES, BLACKMAR & Co., Makers, Lincoln, Neb.



FIELD NOTES:

From Station No.	Direction and Variation	DISTANCE Chains	DISTANCE Links	To Station No.	REMARKS, (Bearing Trees, Boulders, Edifices, &c.)	From Station No.	Direction and Variation	DISTANCE Chains	DISTANCE Links	To Station No.	REMARKS, (Bearing Trees, Boulders, Edifices, &c.)

The above is a correct Plat and Field Notes of a Survey made 1885, *for* G. B. Kettleton *at the request of* G. B. Kettleton *by* J. E. Castberg, Jr. *County Surveyor, and* ..... *Chainmen.*

..... *County Surveyor.*

We do solemnly swear that the foregoing Plat and Field Notes are correct, and that the lines were measured by us justly and exactly, to the best of our knowledge and ability.

Subscribed and Sworn to before me, ... 18.....

..... *Chainmen.*

SURVEYOR'S RECORD.

SECTION 10, TOWNSHIP 2 NORTH, RANGE 30 WEST OF 6th P. M.

Assoc. Blackman & Co., Makers, Lincoln, Neb.

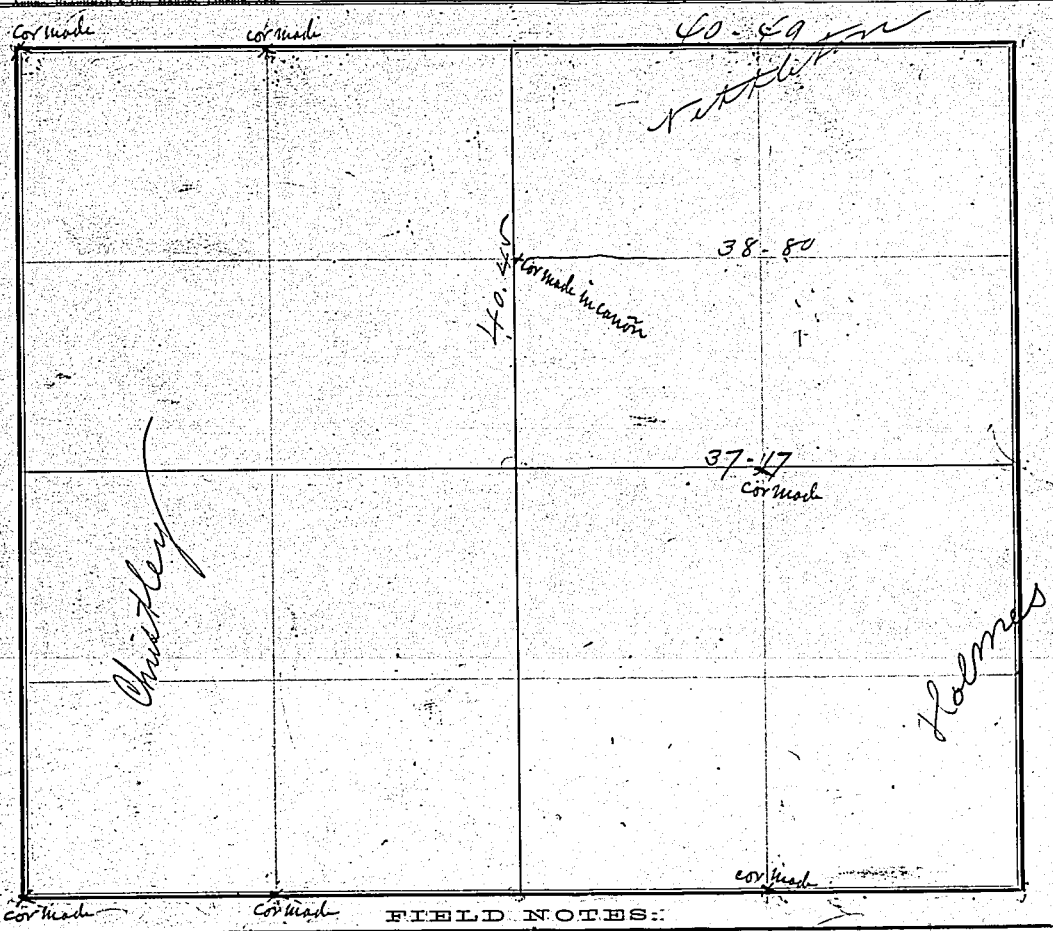

FIELD NOTES:

From Station No.	Direction and Variation	DISTANCE Chains	DISTANCE Links	To Station No.	REMARKS, (Bearing Trees, Boulders, Edifices, &c.)	From Station No.	Direction and Variation	DISTANCE Chains	DISTANCE Links	To Station No.	REMARKS, (Bearing Trees, Boulders, Edifices, &c.)

The above is a correct Plat and Field Notes of a Survey made 1885, *for* Holmes and others *at the request of* Sard Holmes *by* J. E. Castberg *County Surveyor, and* ..... *Chainmen.*

..... *County Surveyor.*

We do solemnly swear that the foregoing Plat and Field Notes are correct, and that the lines were measured by us justly and exactly, to the best of our knowledge and ability.

Subscribed and Sworn to before me, ... 18.. } Chainmen.

156 √

SURVEYOR'S RECORD.

SECTION 11, TOWNSHIP 2 NORTH, RANGE 30 WEST OF 6th P. M.

Aubry, Blackman & Co., Makers, Lincoln, Neb.



FIELD NOTES:

From Station No.	Direction and Variation	Distance Chains	Distance Links	To Station No.	Remarks, (Bearing Trees, Boulders, Edifices, &c.)	From Station No.	Direction and Variation	Distance Chains	Distance Links	To Station No.	Remarks, (Bearing Trees, Boulders, Edifices, &c.)
f	looked like g-c-										

The above is a correct Plat and Field Notes of a Survey made 1885, *for* G-B-Nettleton *at the request of* G-B-Nettleton *by* J-E-Castberg, Sp. *County Surveyor, and* *Chainmen.*

County Surveyor.

We do solemnly swear that the foregoing Plat and Field Notes are correct, and that the lines were measured by us justly and exactly, to the best of our knowledge and ability.

Subscribed and Sworn to before me, 18 *Chainmen.*

SURVEYOR'S RECORD.

SECTION 29, TOWNSHIP 1 NORTH, RANGE 26 WEST OF 6th P. M.

Nevins, Blackman & Co., Makers, Lincoln, Neb.

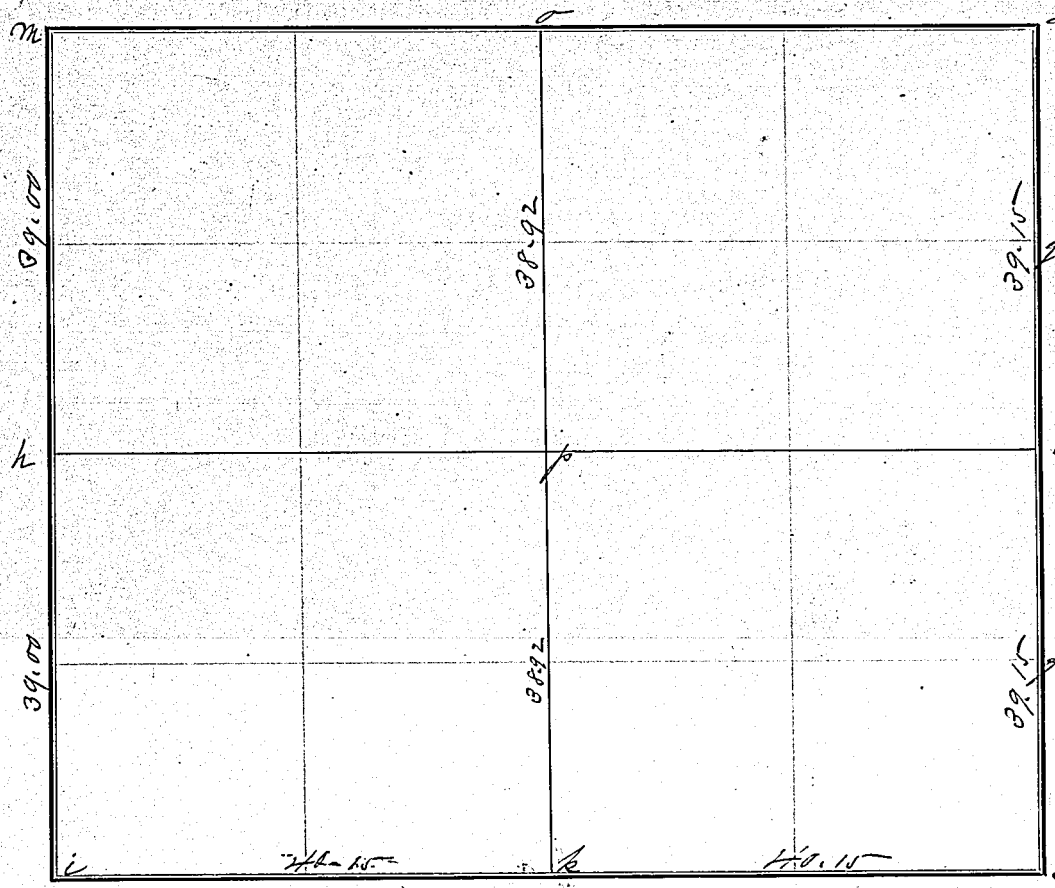

FIELD NOTES:

From Station No.	Direction and Variation	DISTANCE Chains	DISTANCE Links	To Station No.	REMARKS. (Bearing Trees, Boulders, Edifices, &c.)	From Station No.	Direction and Variation	DISTANCE Chains	DISTANCE Links	To Station No.	REMARKS. (Bearing Trees, Boulders, Edifices, &c.)
h	set stone	6	8	8							
a	— —	4	6	8							
b	— —	3	10	12							
c	— —	4	8	10							
g	— —	~~4~~	~~8~~	~~8~~ 6	10	12					
f	— —	5	12	20							
o	— —	4	12	16							
p	— —	5	8	10							
k	— —	5	6	14							
i	— —	8	12	14							
m	— —	4	6	6							

The above is a correct Plat and Field Notes of a Survey made May 30 *18*85, *for* Wm Pennington and others *at the request of* A. F. Stevenson *by* J. E. Castberg, dep. *County Surveyor, and* A. F. Stevenson and S. Briggs *Chainmen.*

County Surveyor.

We do solemnly swear that the foregoing Plat and Field Notes are correct, and that the lines were measured by us justly and exactly, to the best of our knowledge and ability.

Subscribed and Sworn to before me, _____ 18__ _____ *Chainmen.*

158 √

SURVEYOR'S RECORD.

SECTION 32, TOWNSHIP 1 NORTH, RANGE 26 WEST OF 6th P. M.

Acme, Blackman & Co., Makers, Lincoln, Neb.



FIELD NOTES:

~~From~~ Station ~~No.~~	Direction and Variation	DISTANCE Chains	DISTANCE Links	To Station No.	REMARKS, (Bearing Trees, Boulders, Edifices, &c.)	From Station No.	Direction and Variation	DISTANCE Chains	DISTANCE Links	To Station No.	REMARKS, (Bearing Trees, Boulders, Edifices, &c.)
d	set stone		4	x 8 x	8						
n	— —		5	x 8 x	12						
j	— —		6	x 10 x	12						

The above is a correct Plat and Field Notes of a Survey made May 30 *1885, for* Wm Pennington & others *at the request of* A. F. Stevenson *by* J. E. Castberg *by County Surveyor, and* A. F. Stevenson & S. Briggs *Chainmen.*

County Surveyor.

We do solemnly swear that the foregoing Plat and Field Notes are correct, and that the lines were measured by us justly and exactly, to the best of our knowledge and ability.

Subscribed and Sworn to before me, ... 18..... } *Chainmen.*

SURVEYOR'S RECORD.

SECTION 30, TOWNSHIP 1 NORTH, RANGE 26 WEST OF 6th P. M.

Acme, Blackman & Co., Makers, Lincoln, Neb.



FIELD NOTES:

From Station No.	Direction and Variation	Distance Chains	Distance Links	To Station No.	Remarks, (Bearing Trees, Boulders, Edifices, &c.)	From Station No.	Direction and Variation	Distance Chains	Distance Links	To Station No.	Remarks, (Bearing Trees, Boulders, Edifices, &c.)
a	Set stone	4	8	10							
b	— —	6	6	8							

The above is a correct Plat and Field Notes of a Survey made May *18 85, for* Wm Pennington & others *at the request of* A. F. Stevenson *by* J. E. Cashberg, Rep. *County Surveyor, and* A. F. Stevenson & S. Briggs *Chainmen.*

County Surveyor.

We do solemnly swear that the foregoing Plat and Field Notes are correct, and that the lines were measured by us justly and exactly, to the best of our knowledge and ability.

Subscribed and Sworn to before me, _____ 18__ _____ *Chainmen.*

160 √

SURVEYOR'S RECORD.

SECTION 31, TOWNSHIP 1 NORTH, RANGE 26 WEST OF 6th P. M.

Nebs. Blackman & Co., Makers, Lincoln, Neb.



FIELD NOTES:

From Station No.	Direction and Variation	Distance Chains	Distance Links	To Station No.	Remarks, (Bearing Trees, Boulders, Edifices, &c.)	From Station No.	Direction and Variation	Distance Chains	Distance Links	To Station No.	Remarks, (Bearing Trees, Boulders, Edifices, &c.)	From Station No.
a	half round ash stake, with one notch, diam 1½" in bottom -											1
b	set stone	4	6	8								2
c	" —	4	6	10								3

The above is a correct Plat and Field Notes of a Survey made May 1885, for Wm Pennington & others at the request of A. F. Stevenson by J. E. Castbey County Surveyor, and A. F. Stevenson & S. Briggs Chainmen.

County Surveyor.

We do solemnly swear that the foregoing Plat and Field Notes are correct, and that the lines were measured by us justly and exactly, to the best of our knowledge and ability.

Subscribed and Sworn to before me, 18 Chainmen.

SURVEYOR'S RECORD.

SECTION 24, TOWNSHIP 4 NORTH, RANGE 30 WEST OF 6th P. M.

Acme, Blackman & Co., Makers, Lincoln, Neb.



FIELD NOTES:

From Station No.	Direction and Variation	Distance Chains	Distance Links	To Station No.	Remarks, (Bearing Trees, Boulders, Edifices, &c.)	From Station No.	Direction and Variation	Distance Chains	Distance Links	To Station No.	Remarks, (Bearing Trees, Boulders, Edifices, &c.)
1	N V 12°45'	40	00	2	At a at the intersections of 1/4 lines						
2	— — —	--	--	3	Set corner for center of sec						
3	East	81	96	5							

The above is a correct Plat and Field Notes of a Survey made Oct *1884, for* Owners *at the request of* Same *by* Page T Francis *County Surveyor, and* _____ *Chainmen.*

Page T Francis *County Surveyor.*

We do solemnly swear that the foregoing Plat and Field Notes are correct, and that the lines were measured by us justly and exactly, to the best of our knowledge and ability.

Subscribed and Sworn to before me, _____ 18__ _____ *Chainmen.*

162 √ √

SURVEYOR'S RECORD.

SECTION 24; TOWNSHIP 1 NORTH, RANGE ~~26~~ 27 WEST OF 6th P. M.

Jones, Blackman & Co., Makers, Lincoln, Neb.



FIELD NOTES:

From Station No.	Direction and Variation	Distance Chains	Distance Links	To Station No.	Remarks, (Bearing Trees, Boulders, Edifices, &c.)	From Station No.	Direction and Variation	Distance Chains	Distance Links	To Station No.	Remarks, (Bearing Trees, Boulders, Edifices, &c.)
a											
b	set stone	8	12	16							
c	— —	6	12	16							
d	— —	8	12	14							
e	— 1" stake										
f	— ~~1" stake~~ stone	6	12	14							
	~~— do~~										

The above is a correct Plat and Field Notes of a Survey made June 5 *18*65, *for* ~~A. F. W. Stevenson~~ *by* others *at the request of* A. F. Stevenson *by* J. E. Castberg *County Surveyor, and* A. F. Stevenson *and* S. Briggs *Chainmen.*

County Surveyor.

We do solemnly swear that the foregoing Plat and Field Notes are correct, and that the lines were measured by us justly and exactly, to the best of our knowledge and ability.

Subscribed and Sworn to before me, ... 18..... Chainmen.

SURVEYOR'S RECORD.

SECTION 23, TOWNSHIP 3 NORTH, RANGE 30 WEST OF 6th P. M.

Acme, Blackman & Co., Makers, Lincoln, Neb.



FIELD NOTES:

From Station No.	Direction and Variation	DISTANCE Chains	DISTANCE Links.	To Station No.	REMARKS, (Bearing Trees, Boulders, Edifices, &c.)	From Station No.	Direction and Variation	DISTANCE Chains	DISTANCE Links	To Station No.	REMARKS, (Bearing Trees, Boulders, Edifices, &c.)
a	dug down	6			limestone 2 x 3 x						

The above is a correct Plat and Field Notes of a Survey made June 10 *18*85, *for* L. B. Stiles *at the request of* L. B. Stiles *by* J. E. Castberg, Dep. *County Surveyor, and* B. W. Lampman and Lewis Labounty *Chainmen.*

County Surveyor.

We do solemnly swear that the foregoing Plat and Field Notes are correct, and that the lines were measured by us justly and exactly, to the best of our knowledge and ability.

Subscribed and Sworn to before me, _____ 18__ _____ Chainmen.

SURVEYOR'S RECORD.

SECTION 23, TOWNSHIP 2 - NORTH, RANGE 28 - WEST OF 6th P. M.



FIELD NOTES:

From Station No.	Direction and Variation	Distance Chains	Distance Links	To Station No.	Remarks, (Bearing Trees, Boulders, Edifices, &c.)	From Station No.	Direction and Variation	Distance Chains	Distance Links	To Station No.	Remarks, (Bearing Trees, Boulders, Edifices, &c.)
a	Gov. Cor renewed by stone										
b	— —										
c	— —										
d	— —		—		— — 5 x 6 x 12						
e	set stone 3 x 6 x 8										
f	— 2 stones 3 x 6 x 8										
g	gov. cor renewed by stone 5 x 6 x 10										
h	set stone 6 x 8 x 10										
i											

The above is a correct Plat and Field Notes of a Survey made June 21 *18*85, *for* R. B. Archibald & others *at the request of* R. B. Archibald *by* J. E. Castberg, Sp. *County Surveyor, and* James Durden & Ira Jn Vore *Chainmen.*

County Surveyor.

We do solemnly swear that the foregoing Plat and Field Notes are correct, and that the lines were measured by us justly and exactly, to the best of our knowledge and ability.

Subscribed and Sworn to before me, 18 } *Chainmen.*

SURVEYOR'S RECORD.

SECTION 26, TOWNSHIP 2 NORTH, RANGE 28 WEST OF 6th P. M.

Acres, Blackman & Co., Makers, Lincoln, Neb.

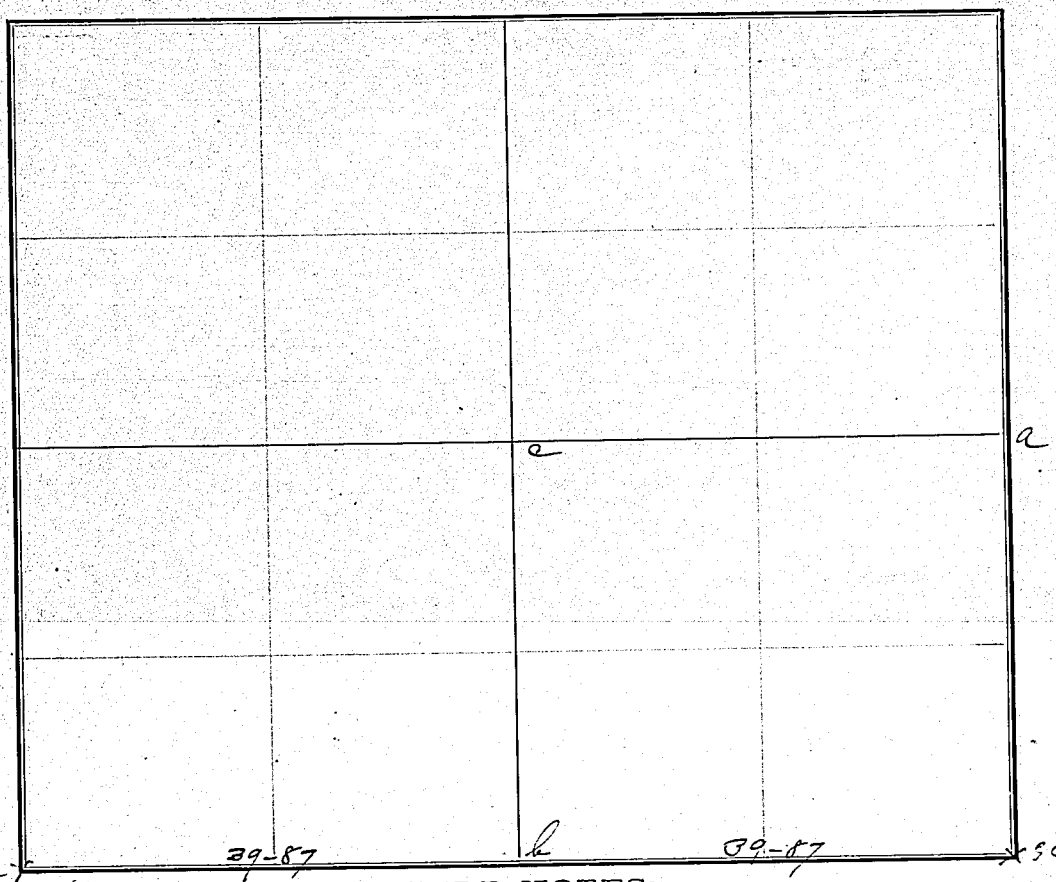

FIELD NOTES:

From Station No.	Direction and Variation	Distance Chains	Distance Links	To Station No.	Remarks, (Bearing Trees, Boulders, Edifices, &c.)	From Station No.	Direction and Variation	Distance Chains	Distance Links	To Station No.	Remarks, (Bearing Trees, Boulders, Edifices, &c.)
a	set stone	4	x 8	x 10							
b	— —	3	x 5	x 10							
c	— —	4	x 6	x 10							

The above is a correct Plat and Field Notes of a Survey made June 21st *18*85, *for* R. B. Archibald & others *at the request of* R. B. Archibald *by* J. E. Castberg, Dep. *County Surveyor, and* James Durden & Ira J. Vore *Chainmen.*

County Surveyor.

We do solemnly swear that the foregoing Plat and Field Notes are correct, and that the lines were measured by us justly and exactly, to the best of our knowledge and ability.

Subscribed and Sworn to before me, ... 18.....

Chainmen.

SURVEYOR'S RECORD.

SECTION 6, TOWNSHIP 1 NORTH, RANGE 29 WEST OF 6th P. M.



FIELD NOTES:

From Station	Direction and Variation	DISTANCE Chains	DISTANCE Links	To Station No.	REMARKS, (Bearing Trees, Boulders, Edifices, &c.)	From Station No.	Direction and Variation	DISTANCE Chains	DISTANCE Links	To Station No.	REMARKS, (Bearing Trees, Boulders, Edifices, &c.)
b	set stone	6	6	18							
c	made mound										

The above is a correct Plat and Field Notes of a Survey made June 23 1885, for Anthony Joy at the request of Anthony Joy by J. E. Cashby County Surveyor, and J. E. Cashby and E. N. Benjamin Chainmen.

County Surveyor.

We do solemnly swear that the foregoing Plat and Field Notes are correct, and that the lines were measured by us justly and exactly, to the best of our knowledge and ability.

Subscribed and Sworn to before me, 18

Chainmen.

SURVEYOR'S RECORD.

SECTION 31, TOWNSHIP 2 NORTH, RANGE 29 WEST OF 6th P. M.



FIELD NOTES:

From Station No.	Direction and Variation	DISTANCE Chains	DISTANCE Links	To Station No.	REMARKS, (Bearing Trees, Boulders, Edifices, &c.)	From Station No.	Direction and Variation	DISTANCE Chains	DISTANCE Links	To Station No.	REMARKS, (Bearing Trees, Boulders, Edifices, &c.)

The above is a correct Plat and Field Notes of a Survey made June 23 — 1885, *for* Anthony Joy *at the request of* Anthony Joy *by* J. E. Cathey *County Surveyor, and* J. E. Cathey *and* E. H. Benjamin *Chainmen.*

County Surveyor.

We do solemnly swear that the foregoing Plat and Field Notes are correct, and that the lines were measured by us justly and exactly, to the best of our knowledge and ability.

Subscribed and Sworn to before me, 18 } *Chainmen.*

SURVEYOR'S RECORD.

SECTION 12, TOWNSHIP 1 NORTH, RANGE 28 WEST OF 6th P. M.

Assmann Blanchard & Co. Makers, Lincoln, Neb.



FIELD NOTES:

From Station No.	Direction and Variation	DISTANCE Chains	DISTANCE Links	To Station No.	REMARKS, (Bearing Trees, Boulders, Edifices, &c.)	From Station No.	Direction and Variation	DISTANCE Chains	DISTANCE Links	To Station No.	REMARKS, (Bearing Trees, Boulders, Edifices, &c.)
1	Timerock	7	×5	×10							
2	—	3	×7	×12							
3	—	6	×7	×11							
4	—	4	×6	×9							
5	—	4	×14	×16							
6	—	2	×10	×12							
7	—	4	×9	×13							
	—										

The above is a correct Plat and Field Notes of a Survey made _____ *18*____, *for* _____ *at the request of* _____ *by* _____ *County Surveyor, and* _____ *Chainmen.*

_____ *County Surveyor.*

We do solemnly swear that the foregoing Plat and Field Notes are correct, and that the lines were measured by us justly and exactly, to the best of our knowledge and ability.

Subscribed and Sworn to before me, _____ 18____ _____ *Chainmen.*

SURVEYOR'S RECORD.

SECTION 1, TOWNSHIP 4 NORTH, RANGE 28 WEST OF 6th P. M.



FIELD NOTES:

From Station No.	Direction and Variation	DISTANCE Chains	DISTANCE Links	To Station No.	REMARKS, (Bearing Trees, Boulders, Edifices, &c.)	From Station No.	Direction and Variation	DISTANCE Chains	DISTANCE Links	To Station No.	REMARKS, (Bearing Trees, Boulders, Edifices, &c.)
1	Timrock	10	13	8							
2	—	8	12	12							
3	—	8	5	7							
4	—	10	12	24							
5	—	6	7	11							

The above is a correct Plat and Field Notes of a Survey made ..... *18*....., *for* ..... *at the request of* ..... *by* ..... *County Surveyor, and* ..... *Chainmen.*

..... *County Surveyor.*

We do solemnly swear that the foregoing Plat and Field Notes are correct, and that the lines were measured by us justly and exactly, to the best of our knowledge and ability.

Subscribed and Sworn to before me, ... 18..... ..... *Chainmen.*

170 √

SURVEYOR'S RECORD.

SECTION 2, TOWNSHIP 4 NORTH, RANGE 28 WEST OF 6th P. M.

Acres, Blackman & Co., Makers, Lincoln, Neb.



FIELD NOTES:

~~From~~ Station ~~No.~~	Direction and Variation	DISTANCE Chains	DISTANCE Links.	To Station No.	REMARKS, (Bearing Trees, Boulders, Edifices, &c.)	From Station No.	Direction and Variation	DISTANCE Chains	DISTANCE Links	To Station No.	REMARKS, (Bearing Trees, Boulders, Edifices, &c.)	~~From~~ Station ~~No.~~
1	Sandstone	8	6	9								1
2	Limestone	4	6	8								2
3	—	4	4	8								3
4	—	8	9	18								4
5	—	9	10	17								5
6	—	5	7	16								7
7	—	8	10	14								8
8	—	3	7	12								9
9	—	12	12	12								

The above is a correct Plat and Field Notes of a Survey made ..... *18*..., *for* ..... *at the request of* ..... *by* ..... *County Surveyor, and* ..... *Chainmen.*

..... *County Surveyor.*

We do solemnly swear that the foregoing Plat and Field Notes are correct, and that the lines were measured by us justly and exactly, to the best of our knowledge and ability.

Subscribed and Sworn to before me, ... 18.... ..... *Chainmen.*

SURVEYOR'S RECORD.

SECTION 11, TOWNSHIP 4 NORTH, RANGE 28 WEST OF 6th P. M.



FIELD NOTES:

From Station No.	Direction and Variation	Distance Chains	Distance Links	To Station No.	Remarks (Bearing Trees, Boulders, Edifices, &c.)	From Station No.	Direction and Variation	Distance Chains	Distance Links	To Station No.	Remarks (Bearing Trees, Boulders, Edifices, &c.)
1	Limestone	12	x 13	x 18							
2	—	8	x 8	x 15							
3	—	8	x 12	x 15							
4	—	5	x 8	x 18							
5	—	5	x 8	x 16							
7	—	5	x 10	x 13							
8	—	~~5~~	~~10~~	~~x 13~~	8 x 12 x 16						
9	—	4	x 16	x 12							

The above is a correct Plat and Field Notes of a Survey made ..... *18*....., *for* ..... *at the request of* ..... *by* .....

County Surveyor, and ..... *Chainmen.*

..... *County Surveyor.*

We do solemnly swear that the foregoing Plat and Field Notes are correct, and that the lines were measured by us justly and exactly, to the best of our knowledge and ability.

Subscribed and Sworn to before me, ... 18..... ..... *Chainmen.*

472 √

SURVEYOR'S RECORD.

SECTION 14, TOWNSHIP 4 NORTH, RANGE 28 WEST OF 6th P. M.

Aetna Blackmar & Co. Makers, Lincoln, Neb.



FIELD NOTES:

From Station No.	Direction and Variation	Distance Chains	Distance Links	To Station No.	Remarks, (Bearing Trees, Boulders, Edifices, &c.)	From Station No.	Direction and Variation	Distance Chains	Distance Links	To Station No.	Remarks, (Bearing Trees, Boulders, Edifices, &c.)
1	Limestone	8	12	15							
2	—	6	9	15							
3		6	8	19							

The above is a correct Plat and Field Notes of a Survey made ..... *18* ....., *for* ..... *at the request of* ..... *by* ..... *County Surveyor, and* ..... *Chainmen.*

..... *County Surveyor.*

We do solemnly swear that the foregoing Plat and Field Notes are correct, and that the lines were measured by us justly and exactly, to the best of our knowledge and ability.

Subscribed and Sworn to before me, ... 18 ..... } *Chainmen.*

SECT

From Station No.	I
2	
3	
4	
5	
6	
7	
8	
9	
10	
11	
12	

The a

County

We
us justly

Subscribed

SURVEYOR'S RECORD.

SECTION 23, TOWNSHIP 4 NORTH, RANGE 28 WEST OF 6th P. M.

Moore, Blackman & Co., Moberly, Lincoln, Neb.



FIELD NOTES:

From Station No.	Direction and Variation	Distance Chains	Distance Links	To Station No.	Remarks, (Bearing Trees, Boulders, Edifices, &c.)	From Station No.	Direction and Variation	Distance Chains	Distance Links	To Station No.	Remarks, (Bearing Trees, Boulders, Edifices, &c.)
2	Limestone	6	9	10							
3	Set a brick										
4	Limestone	4	10	15							
5	Limestone	6	8	12							
6	—	6	12	12							
7	—	6	8	12							
8	—	5	7	12							
9	—	4	6	10							
10	—	5	12	18							
11	—	12	12	12							
12	—	6	6	8							

The above is a correct Plat and Field Notes of a Survey made ..... *18*....., *for* ..... *at the request of* ..... *by* ..... *County Surveyor, and* ..... *Chainmen.*

..... *County Surveyor.*

We do solemnly swear that the foregoing Plat and Field Notes are correct, and that the lines were measured by us justly and exactly, to the best of our knowledge and ability.

Subscribed and Sworn to before me, ... 18..... } *Chainmen.*

174 √

SURVEYOR'S RECORD.

SECTION 26, TOWNSHIP 4 NORTH, RANGE 28 WEST OF 6th P. M.

Ames, Blackmar & Co., Makers, Lincoln, Neb.



FIELD NOTES:

~~From~~ Station ~~No.~~	Direction and Variation	DISTANCE Chains	DISTANCE Links	To Station No.	REMARKS, (Bearing Trees, Boulders, Edifices, &c.)	From Station No.	Direction and Variation	DISTANCE Chains	DISTANCE Links	To Station No.	REMARKS, (Bearing Trees, Boulders, Edifices, &c.)
2	Limestone 3 x	9 x	16								
4	— 5 x	6 x	11								
5	— 3 x	6 x	8								
6	— 6 x	6 x	10								

The above is a correct Plat and Field Notes of a Survey made ..... *18* ....., *for* ..... *at the request of* ..... *by* ..... *County Surveyor, and* ..... *Chainmen.*

..... *County Surveyor.*

We do solemnly swear that the foregoing Plat and Field Notes are correct, and that the lines were measured by us justly and exactly, to the best of our knowledge and ability.

Subscribed and Sworn to before me, ... 18 ..... } *Chainmen.*

SECT

~~From~~ Station ~~No.~~	D
1	√
2	

The a

County S

We
us justly

Subscribed,

SURVEYOR'S RECORD.

SECTION 35, TOWNSHIP 4 NORTH, RANGE 28 WEST OF 6th P. M.

Aches, Blackman & Co., Makers, Lincoln, Neb.



FIELD NOTES:

~~From~~ Station ~~No.~~	Direction and Variation	DISTANCE Chains	DISTANCE Links	To Station No.	REMARKS, (Bearing Trees, Boulders, Edifices, &c.)	From Station No.	Direction and Variation	DISTANCE Chains	DISTANCE Links	To Station No.	REMARKS, (Bearing Trees, Boulders, Edifices, &c.)
1	Fermentone	4	7	12							
2	—	4	7	10							

The above is a correct Plat and Field Notes of a Survey made ..... *18*....., *for* ..... *at the request of* ..... *by* ..... *County Surveyor, and* ..... *Chainmen.*

..... *County Surveyor.*

We do solemnly swear that the foregoing Plat and Field Notes are correct, and that the lines were measured by us justly and exactly, to the best of our knowledge and ability.

Subscribed and Sworn to before me, ... 18..... } *Chainmen.*

176 √

SURVEYOR'S RECORD.

SECTION 14, TOWNSHIP 4 NORTH, RANGE 28 WEST OF 6th P. M.



FIELD NOTES:

Station No.	Direction and Variation	DISTANCE Chains	DISTANCE Links	To Station No.	REMARKS, (Bearing Trees, Boulders, Edifices, &c.)	From Station No.	Direction and Variation	DISTANCE Chains	DISTANCE Links	To Station No.	REMARKS, (Bearing Trees, Boulders, Edifices, &c.)
1	Limestone	6	12	16							
2	—	11	9	12							
3	—	11	9	12							

The above is a correct Plat and Field Notes of a Survey made ..... *18*....., *for* ..... *at the request of* ..... *by* ..... *County Surveyor, and* ..... *Chainmen.*

..... *County Surveyor.*

We do solemnly swear that the foregoing Plat and Field Notes are correct, and that the lines were measured by us justly and exactly, to the best of our knowledge and ability.

Subscribed and Sworn to before me, ... 18..... } ..... *Chainmen.*

SURVEYOR'S RECORD.

SECTION 27, TOWNSHIP 4 NORTH, RANGE 28 WEST OF 6th P. M.



FIELD NOTES:

From Station No.	Direction and Variation	DISTANCE Chains	DISTANCE Links	To Station No.	REMARKS, (Bearing Trees, Boulders, Edifices, &c.)	From Station No.	Direction and Variation	DISTANCE Chains	DISTANCE Links	To Station No.	REMARKS, (Bearing Trees, Boulders, Edifices, &c.)
1	Limestone	6	16	x18	in canon						
2	—	4	15	x20							
3	—	6	x12	x18							
4	—	10	x12	x18							
5	—	6	x12	x14							
6	—	4	x12	x14							
7	—	4	x12	x12							

The above is a correct Plat and Field Notes of a Survey made ..... *18*....., *for* ..... *at the request of* ..... *by* ..... *County Surveyor, and* ..... *Chainmen.*

..... *County Surveyor.*

We do solemnly swear that the foregoing Plat and Field Notes are correct, and that the lines were measured by us justly and exactly, to the best of our knowledge and ability.

Subscribed and Sworn to before me, ... 18..... ..... *Chainmen.*

178 √

SURVEYOR'S RECORD.

SECTION 22, TOWNSHIP 4 NORTH, RANGE 28 WEST OF 6th P. M.

ALPES, BLACKMAN & Co. Makers, Lincoln, Neb.



FIELD NOTES:

~~From~~ Station ~~No.~~	Direction and Variation	DISTANCE Chains	DISTANCE Links	To Station No.	REMARKS. (Bearing Trees, Boulders, Edifices, &c.)	From Station No.	Direction and Variation	DISTANCE Chains	DISTANCE Links	To Station No.	REMARKS. (Bearing Trees, Boulders, Edifices, &c.)
1	Limestone	8	10	12							
2	–	8	14	14							
3	–	4	8	12							
4	–	5	10	12							
5	–	4	6	8							
6	–	6	8	10							
7	–	4	10	10							

The above is a correct Plat and Field Notes of a Survey made ..... *18* ....., *for* ..... *at the request of* ..... *by* ..... *County Surveyor, and* ..... *Chainmen.*

..... *County Surveyor.*

We do solemnly swear that the foregoing Plat and Field Notes are correct, and that the lines were measured by us justly and exactly, to the best of our knowledge and ability.

Subscribed and Sworn to before me, ... 18 ..... } *Chainmen.*

SECT

The a

County S

We
us justly

Subscribed

SURVEYOR'S RECORD.

SECTION 15, TOWNSHIP 4 NORTH, RANGE 28 WEST OF 6th P. M.

Acme, Blackman & Co., Makers, Lincoln, Neb.



FIELD NOTES:

~~From~~ Station ~~No.~~	Direction and Variation	DISTANCE Chains	DISTANCE Links	To Station No.	REMARKS. (Bearing Trees, Boulders, Edifices, &c.)	From Station No.	Direction and Variation	DISTANCE Chains	DISTANCE Links	To Station No.	REMARKS. (Bearing Trees, Boulders, Edifices, &c.)
1	Limestone	4	6	10							
2		4	5	9							
3		11	8	18							
4		8	13	20							
5		6	10	14							
6	2	4	6	6							

The above is a correct Plat and Field Notes of a Survey made ..... *18*....., *for* ..... *at the request of* ..... *by* ..... *County Surveyor, and* ..... *Chainmen.*

..... *County Surveyor.*

We do solemnly swear that the foregoing Plat and Field Notes are correct, and that the lines were measured by us justly and exactly, to the best of our knowledge and ability.

Subscribed and Sworn to before me, ... 18.....

..... *Chainmen.*

180 ✓

SURVEYOR'S RECORD.

SECTION 10, TOWNSHIP 14 NORTH, RANGE 28 WEST OF 6th P. M.



FIELD NOTES:

From Station No.	Direction and Variation	DISTANCE Chains	DISTANCE Links	To Station No.	REMARKS, (Bearing Trees, Boulders, Edifices, &c.)	From Station No.	Direction and Variation	DISTANCE Chains	DISTANCE Links	To Station No.	REMARKS, (Bearing Trees, Boulders, Edifices, &c.)
1	Sinuston	6	14	20							
2	–	5	16	20							
3	–	4	8	12							
4	–	4	6	10							
5	–	4	7	12							

The above is a correct Plat and Field Notes of a Survey made ..... *18*....., *for* ..... *at the request of* ..... *by* ..... *County Surveyor, and* ..... *Chainmen.*

..... *County Surveyor.*

We do solemnly swear that the foregoing Plat and Field Notes are correct, and that the lines were measured by us justly and exactly, to the best of our knowledge and ability.

Subscribed and Sworn to before me, ... 18..... } *Chainmen.*

SURVEYOR'S RECORD.

SECTION 3, TOWNSHIP 4 NORTH, RANGE 28 WEST OF 6th P. M.



FIELD NOTES:

From Station No.	Direction and Variation	DISTANCE Chains	DISTANCE Links	To Station No.	REMARKS. (Bearing Trees, Boulders, Edifices, &c.)	From Station No.	Direction and Variation	DISTANCE Chains	DISTANCE Links	To Station No.	REMARKS. (Bearing Trees, Boulders, Edifices, &c.)
1	Limestone	6	10	8							

The above is a correct Plat and Field Notes of a Survey made _____ *18*____, *for* _____ *at the request of* _____ *by* _____ *County Surveyor, and* _____ *Chainmen.*

_____ *County Surveyor.*

We do solemnly swear that the foregoing Plat and Field Notes are correct, and that the lines were measured by us justly and exactly, to the best of our knowledge and ability.

Subscribed and Sworn to before me, _____ 18____ _____ *Chainmen.*

_____

482 ✓

SURVEYOR'S RECORD.

SECTION 1, TOWNSHIP 4 NORTH, RANGE 26 WEST OF 6th P. M.

Acme, Blackman & Co., Makers, Lincoln, Neb.



FIELD NOTES:

From Station No.	Direction and Variation	DISTANCE Chains	DISTANCE Links	To Station No.	REMARKS, (Bearing Trees, Boulders, Edifices, &c.)	From Station No.	Direction and Variation	DISTANCE Chains	DISTANCE Links	To Station No.	REMARKS, (Bearing Trees, Boulders, Edifices, &c.)
The township 4 N. R. 26 West was surveyed by the request of George Kennington, Henry Team John Roberts and others.											

The above is a correct Plat and Field Notes of a Survey ~~made~~ finished July 24th 1885, for ..... *at the request of* ..... *by* J. E. Cashbey *Dep. County Surveyor, and* Henry Team and John Roberts *Chainmen.*

J. E. Cashbey Dep. *County Surveyor.*

We do solemnly swear that the foregoing Plat and Field Notes are correct, and that the lines were measured by us justly and exactly, to the best of our knowledge and ability.

Subscribed and Sworn to before me, ... 18..... } *Chainmen.*

SURVEYOR'S RECORD.

SECTION 2, TOWNSHIP 4 NORTH, RANGE 26 WEST OF 6th P. M.

Acme, Blackmar & Co., Makers, Lincoln, Neb.



FIELD NOTES:

From Station No.	Direction and Variation	DISTANCE Chains	DISTANCE Links	To Station No.	REMARKS, (Bearing Trees, Boulders, Edifices, &c.)	From Station No.	Direction and Variation	DISTANCE Chains	DISTANCE Links	To Station No.	REMARKS, (Bearing Trees, Boulders, Edifices, &c.)

The above is a correct Plat and Field Notes of a Survey made ..... *18*..., *for* ..... *at the request of* ..... *by* J. E. Castberg, Sup. *County Surveyor, and* ..... *Chainmen.*

..... *County Surveyor.*

We do solemnly swear that the foregoing Plat and Field Notes are correct, and that the lines were measured by us justly and exactly, to the best of our knowledge and ability.

Subscribed and Sworn to before me, ... 18..... Chainmen.

Ad. pag. 182

SURVEYOR'S RECORD.

SECTION 3, TOWNSHIP 4 NORTH, RANGE 26 WEST OF 6th P. M.

Acme Blueprint & Map Makers, Lincoln Neb.



FIELD NOTES:

From Station No.	Direction and Variation	Distance Chains	Distance Links	To Station No.	Remarks, (Bearing Trees, Boulders, Edifices, &c.)	From Station No.	Direction and Variation	Distance Chains	Distance Links	To Station No.	Remarks, (Bearing Trees, Boulders, Edifices, &c.)

The above is a correct Plat and Field Notes of a Survey made _____ 18____, *for* _____ *at the request of* _____ *by* J. E. Castberg, *County Surveyor, and* _____ *Chainmen.*

_____ *County Surveyor.*

We do solemnly swear that the foregoing Plat and Field Notes are correct, and that the lines were measured by us justly and exactly, to the best of our knowledge and ability.

Subscribed and Sworn to before me, _____ 18____ _____ Chainmen.

_____

SURVEYOR'S RECORD.

SECTION 4, TOWNSHIP 4 NORTH, RANGE 26 WEST OF 6th P. M.

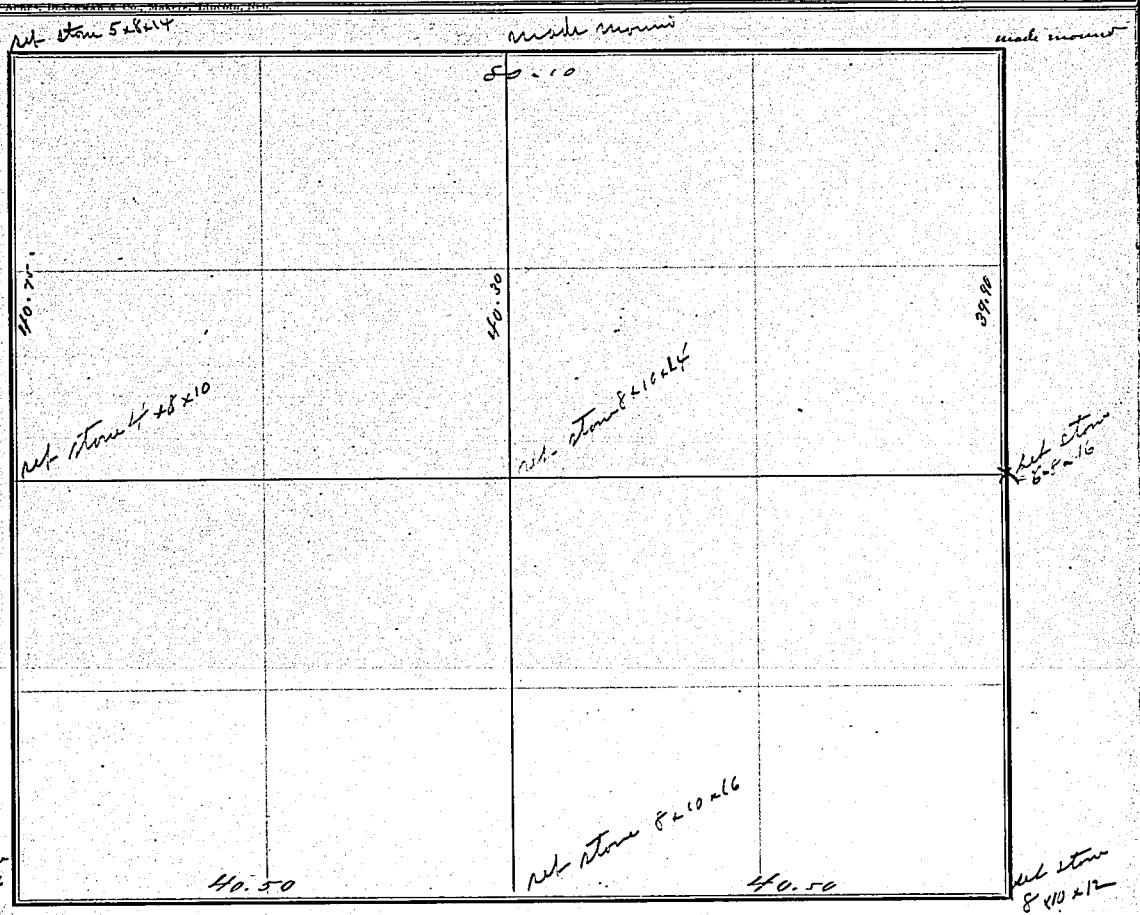

FIELD NOTES:

From Station No.	Direction and Variation	DISTANCE Chains	DISTANCE Links	To Station No.	REMARKS, (Bearing Trees, Boulders, Edifices, &c.)	From Station No.	Direction and Variation	DISTANCE Chains	DISTANCE Links	To Station No.	REMARKS, (Bearing Trees, Boulders, Edifices, &c.)

The above is a correct Plat and Field Notes of a Survey made ..... *18*..., *for* ..... *at the request of* ..... *by* J. E. Cashberg, Jr. *County Surveyor, and* ..... *Chainmen.*

..... *County Surveyor.*

We do solemnly swear that the foregoing Plat and Field Notes are correct, and that the lines were measured by us justly and exactly, to the best of our knowledge and ability.

Subscribed and Sworn to before me, ... 18... ..... Chainmen.

186 ✓

SURVEYOR'S RECORD.

SECTION 5, TOWNSHIP 4 NORTH, RANGE 26 WEST OF 6th P. M.

Nebraska Blackman & Co., Makers, Lincoln, Neb.



FIELD NOTES:

From Station No.	Direction and Variation	DISTANCE Chains	DISTANCE Links.	To Station No.	REMARKS, (Bearing Trees, Boulders, Edifices, &c.)	From Station No.	Direction and Variation	DISTANCE Chains	DISTANCE Links	To Station No.	REMARKS, (Bearing Trees, Boulders, Edifices, &c.)

The above is a correct Plat and Field Notes of a Survey made ..... *18*..., *for* ..... *at the request of* ..... *by* J. E. Castling, Sup. *County Surveyor, and* ..... *Chainmen.*

..... *County Surveyor.*

We do solemnly swear that the foregoing Plat and Field Notes are correct, and that the lines were measured by us justly and exactly, to the best of our knowledge and ability.

Subscribed and Sworn to before me, ... 18..... } *Chainmen.*

Ad page 182

SECTI

g.c.

g.c.

made mound

The a

County S

We

us justly

Subscribed

SURVEYOR'S RECORD.

SECTION 6, TOWNSHIP 4 NORTH, RANGE 26 WEST OF 6th P. M.

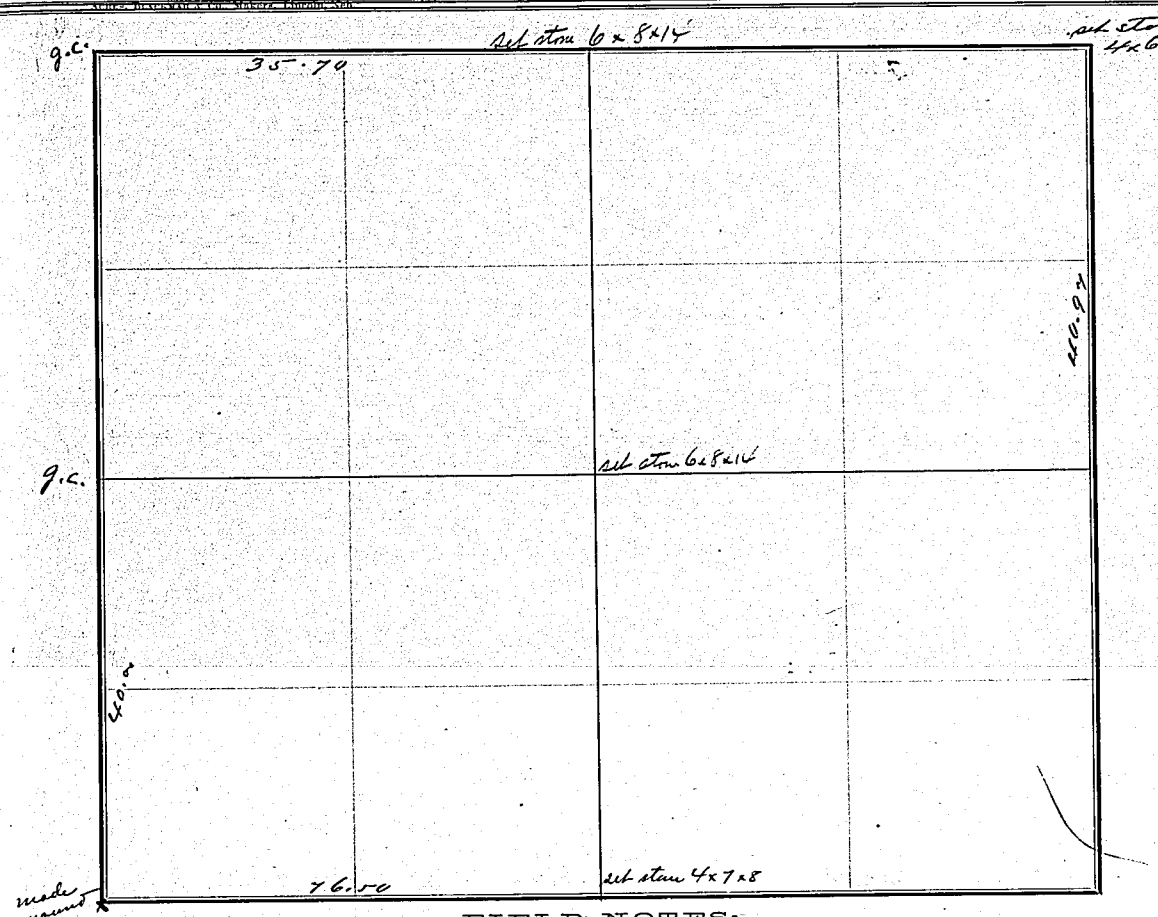

FIELD NOTES:

From Station No.	Direction and Variation	DISTANCE Chains	DISTANCE Links	To Station No.	REMARKS, (Bearing Trees, Boulders, Edifices, &c.)	From Station No.	Direction and Variation	DISTANCE Chains	DISTANCE Links	To Station No.	REMARKS, (Bearing Trees, Boulders, Edifices, &c.)

The above is a correct Plat and Field Notes of a Survey made ..... *18*....., *for* ..... *at the request of* ..... *by* J. E. Cashling, Sy. *County Surveyor, and* ..... *Chainmen.*

..... *County Surveyor.*

We do solemnly swear that the foregoing Plat and Field Notes are correct, and that the lines were measured by us justly and exactly, to the best of our knowledge and ability.

Subscribed and Sworn to before me, ... 18..... } Chainmen.

188 √

SURVEYOR'S RECORD.

SECTION 7, TOWNSHIP 4 NORTH, RANGE 26 WEST OF 6th P. M.

Acme, Blackman & Co., Makers, Lincoln, Neb.

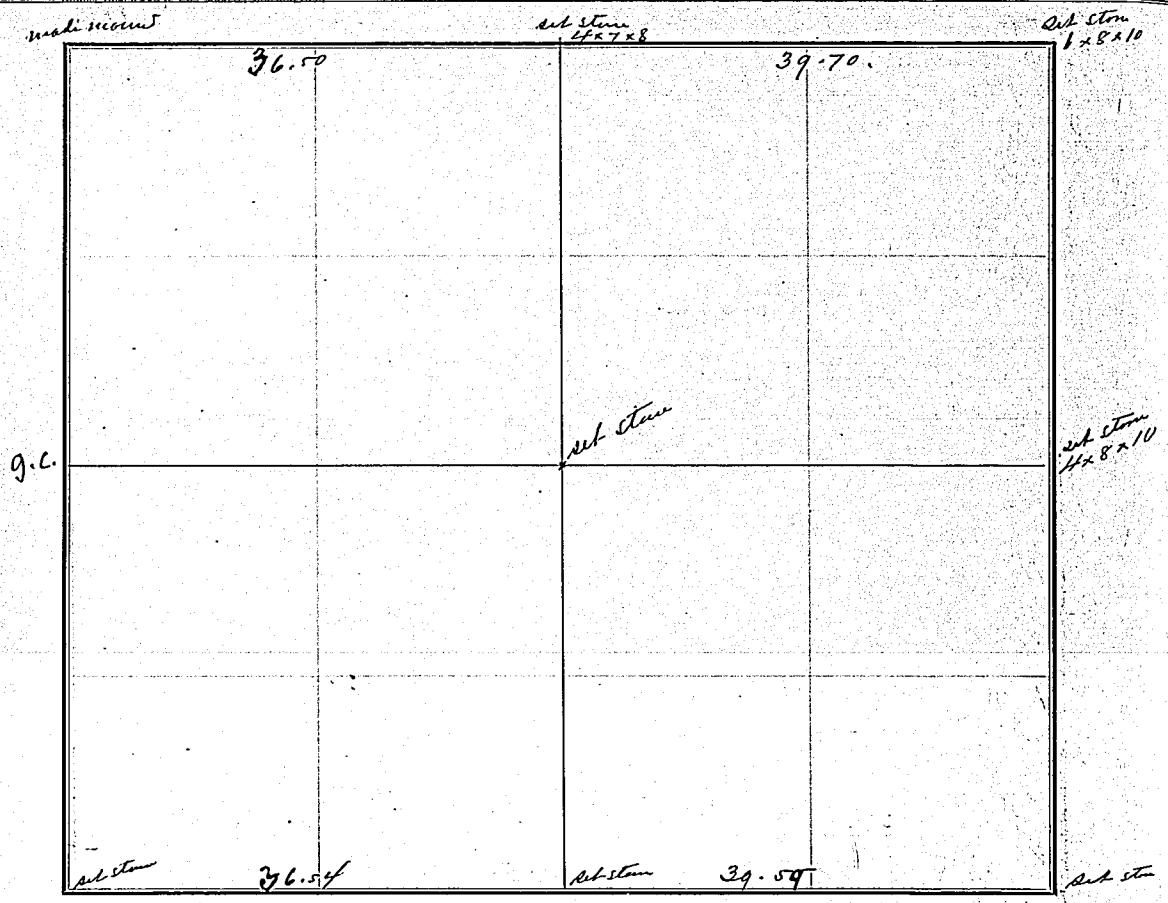

FIELD NOTES:

From Station No.	Direction and Variation	DISTANCE Chains	DISTANCE Links	To Station No.	REMARKS, (Bearing Trees, Boulders, Edifices, &c.)	From Station No.	Direction and Variation	DISTANCE Chains	DISTANCE Links	To Station No.	REMARKS, (Bearing Trees, Boulders, Edifices, &c.)

The above is a correct Plat and Field Notes of a Survey made ..... *18*..., *for* ..... *at the request of* ..... *by* J. E. Castberg, Sy. *County Surveyor, and* ..... *Chainmen.*

..... *County Surveyor.*

We do solemnly swear that the foregoing Plat and Field Notes are correct, and that the lines were measured by us justly and exactly, to the best of our knowledge and ability.

Subscribed and Sworn to before me, ... 18..... } *Chainmen.*

As pag. 182

SURVEYOR'S RECORD.

SECTION 8, TOWNSHIP 2 NORTH, RANGE 26 WEST OF 6th P. M.

Set stone 5 x 10 x 16

W. stone 4 x 10 x 16

39.83

Set stone 5 x 12 x 8 in center on rock

39.83

Set stone 8 x 8 x 4

39.88

Stone

39.88

Set stone

FIELD NOTES:

From Station No.	Direction and Variation	DISTANCE Chains	DISTANCE Links	To Station No.	REMARKS, (Bearing Trees, Boulders, Edifices, &c.)	From Station No.	Direction and Variation	DISTANCE Chains	DISTANCE Links	To Station No.	REMARKS, (Bearing Trees, Boulders, Edifices, &c.)

The above is a correct Plat and Field Notes of a Survey made ..... *18*..., *for* ..... *at the request of* ..... *by* J. E. Carlberg, Sup. *County Surveyor, and* ..... *Chainmen.*

..... *County Surveyor.*

We do solemnly swear that the foregoing Plat and Field Notes are correct, and that the lines were measured by us justly and exactly, to the best of our knowledge and ability.

Subscribed and Sworn to before me, ... 18..... } *Chainmen.*

190 ✓

SURVEYOR'S RECORD.

SECTION 9, TOWNSHIP 4 NORTH, RANGE 26 WEST OF 6th P. M.



FIELD NOTES:

From Station No.	Direction and Variation	DISTANCE Chains	DISTANCE Links	To Station No.	REMARKS, (Bearing Trees, Boulders, Edifices, &c.)	From Station No.	Direction and Variation	DISTANCE Chains	DISTANCE Links	To Station No.	REMARKS, (Bearing Trees, Boulders, Edifices, &c.)

The above is a correct Plat and Field Notes of a Survey made ..... *18*..., *for* ..... *at the request of* ..... *by* J. E. Castley, Jr. *County Surveyor, and* ..... *Chainmen.*

..... *County Surveyor.*

We do solemnly swear that the foregoing Plat and Field Notes are correct, and that the lines were measured by us justly and exactly, to the best of our knowledge and ability.

Subscribed and Sworn to before me, ... 18..... } Chainmen.

Survey 182

SURVEYOR'S RECORD.

SECTION 10, TOWNSHIP 4 NORTH, RANGE 26 WEST OF 6th P. M.

ACHES, BLACKMAR & CO., MAKERS, LINCOLN, NEB.

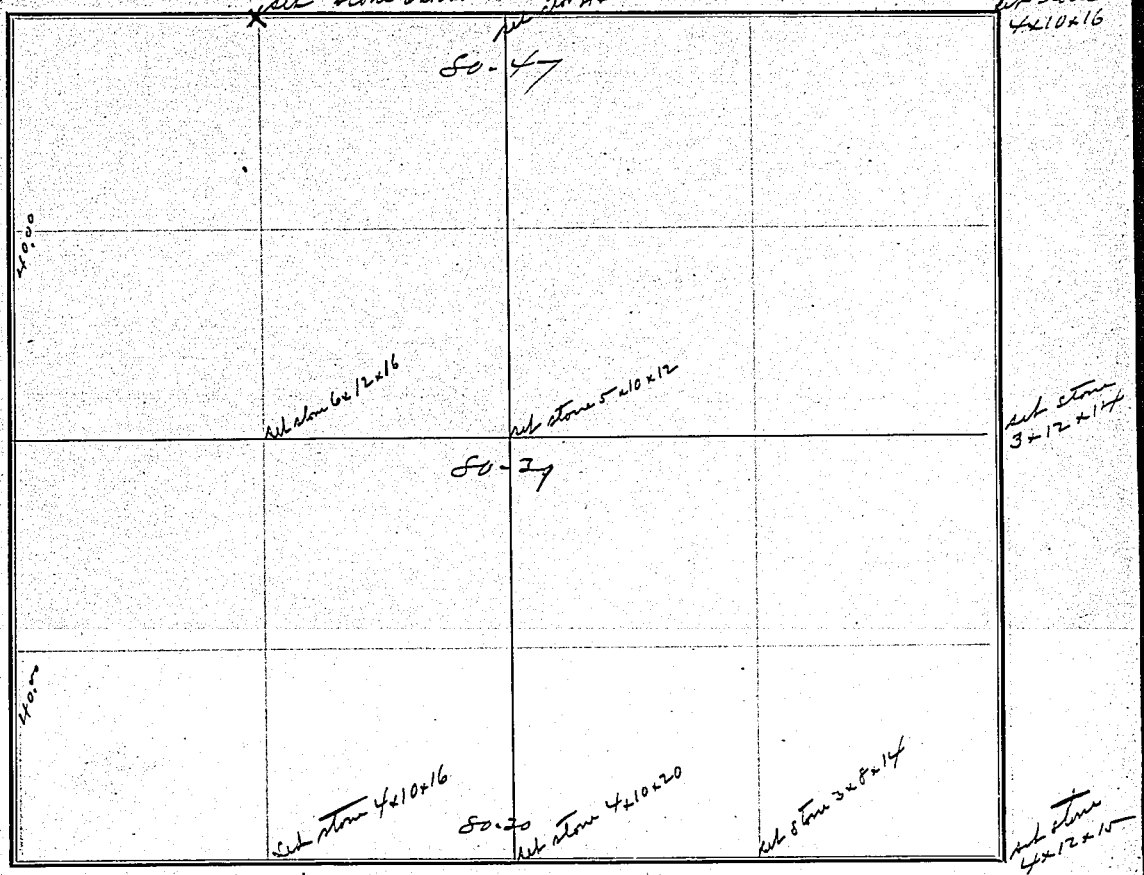

FIELD NOTES:

From Station No.	Direction and Variation	DISTANCE Chains	DISTANCE Links	To Station No.	REMARKS, (Bearing Trees, Boulders, Edifices, &c.)	From Station No.	Direction and Variation	DISTANCE Chains	DISTANCE Links	To Station No.	REMARKS, (Bearing Trees, Boulders, Edifices, &c.)

The above is a correct Plat and Field Notes of a Survey made ..... *18* ....., *for* ..... *at the request of* ..... *by* J. E. Castberg, Dep. *County Surveyor, and* ..... *Chainmen.*

..... *County Surveyor.*

We do solemnly swear that the foregoing Plat and Field Notes are correct, and that the lines were measured by us justly and exactly, to the best of our knowledge and ability.

Subscribed and Sworn to before me, ... 18 ..... } *Chainmen.*

As page 182

192 ✓

SURVEYOR'S RECORD.

SECTION 11, TOWNSHIP 4 NORTH, RANGE 26 WEST OF 6th P. M.

Acme Blackmar & Co. Wholes. Lincoln, Neb.

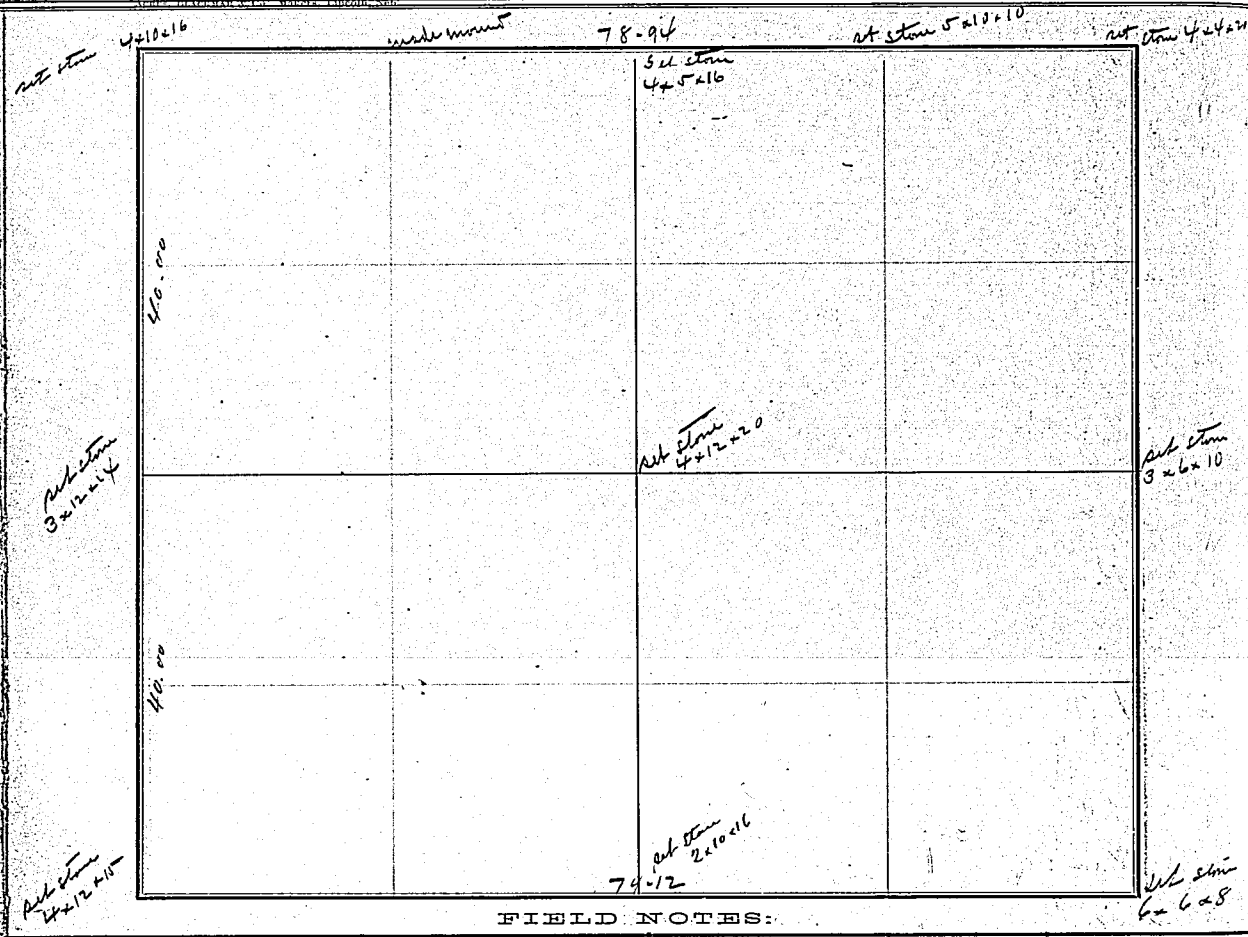

FIELD NOTES:

From Station No.	Direction and Variation	DISTANCE Chains	DISTANCE Links	To Station No.	REMARKS, (Bearing Trees, Boulders, Edifices, &c.)	From Station No.	Direction and Variation	DISTANCE Chains	DISTANCE Links	To Station No.	REMARKS, (Bearing Trees, Boulders, Edifices, &c.)

The above is a correct Plat and Field Notes of a Survey made ..... *18* ....., *for* ..... *at the request of* ..... *by* J. E. Castberg, Dep. *County Surveyor, and* ..... *Chainmen.*

..... *County Surveyor.*

We do solemnly swear that the foregoing Plat and Field Notes are correct, and that the lines were measured by us justly and exactly, to the best of our knowledge and ability.

Subscribed and Sworn to before me, ... 18 ..... } *Chainmen.*

Ue page 182

SURVEYOR'S RECORD.

SECTION 12, TOWNSHIP 4 NORTH, RANGE 26 WEST OF 6th P. M.

Acme, Blackman & Co., Makers, Lincoln, Neb.

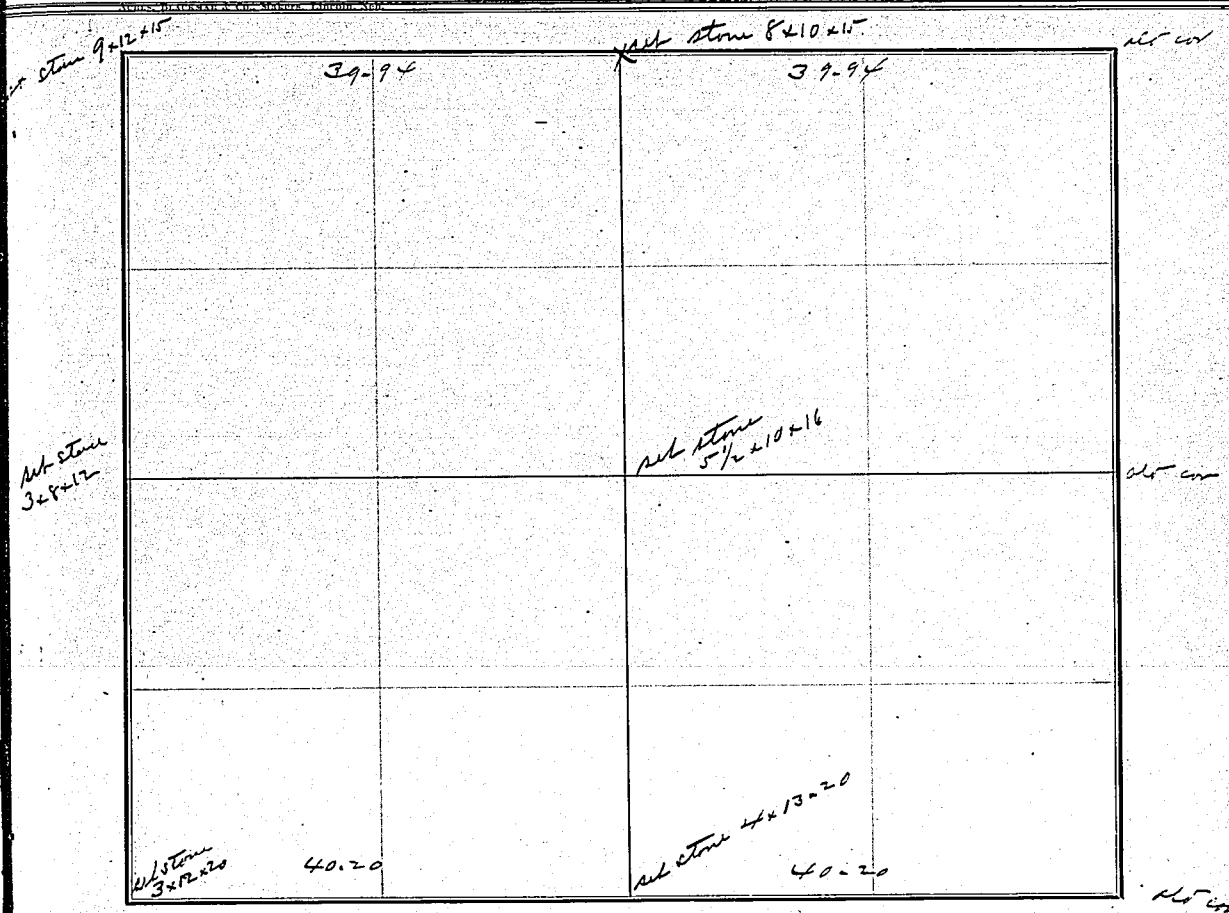

FIELD NOTES:

From Station No.	Direction and Variation	DISTANCE Chains	DISTANCE Links	To Station No.	REMARKS, (Bearing Trees, Boulders, Edifices, &c.)	From Station No.	Direction and Variation	DISTANCE Chains	DISTANCE Links	To Station No.	REMARKS, (Bearing Trees, Boulders, Edifices, &c.)

The above is a correct Plat and Field Notes of a Survey made ..... *18*....., *for* ..... *at the request of* ..... *by* J. E. Castberg, Dep. *County Surveyor, and* ..... *Chainmen.*

..... *County Surveyor.*

We do solemnly swear that the foregoing Plat and Field Notes are correct, and that the lines were measured by us justly and exactly, to the best of our knowledge and ability.

Subscribed and Sworn to before me, ... 18..... } Chainmen.

As page 112

194 √

SURVEYOR'S RECORD.

SECTION 13, TOWNSHIP 4 NORTH, RANGE 20 WEST OF 6th P. M.

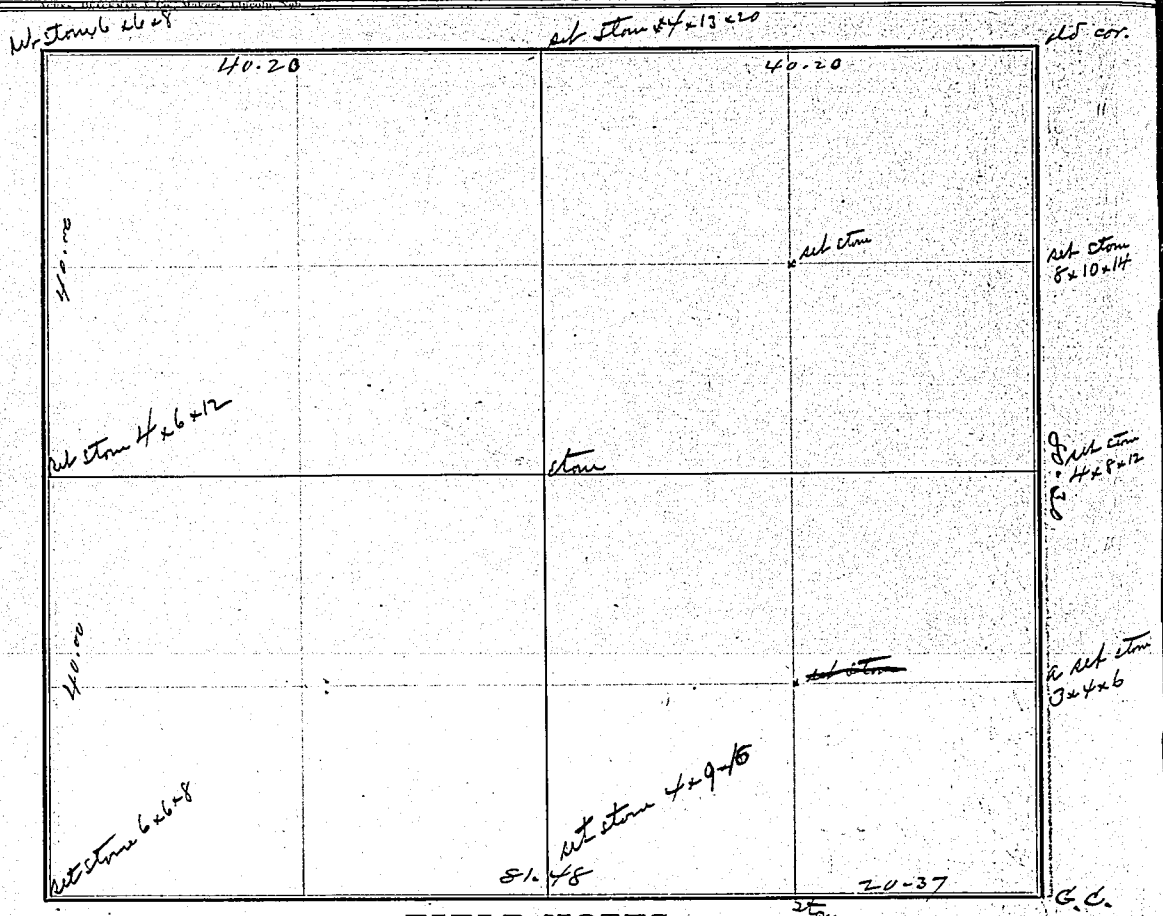

FIELD NOTES:

From Station No.	Direction and Variation	DISTANCE Chains	DISTANCE Links	To Station No.	REMARKS, (Bearing Trees, Boulders, Edifices, &c.)	From Station No.	Direction and Variation	DISTANCE Chains	DISTANCE Links	To Station No.	REMARKS, (Bearing Trees, Boulders, Edifices, &c.)

The above is a correct Plat and Field Notes of a Survey made ..... *18*..., *for* ..... *at the request of* ..... *by* J. E. Castleman, Jr. *County Surveyor, and* ..... *Chainmen.*

..... *County Surveyor.*

We do solemnly swear that the foregoing Plat and Field Notes are correct, and that the lines were measured by us justly and exactly, to the best of our knowledge and ability.

Subscribed and Sworn to before me, ... 18..... } *Chainmen.*

As page 182

SURVEYOR'S RECORD.

SECTION 14, TOWNSHIP 4 NORTH, RANGE 26 WEST OF 6th P. M.

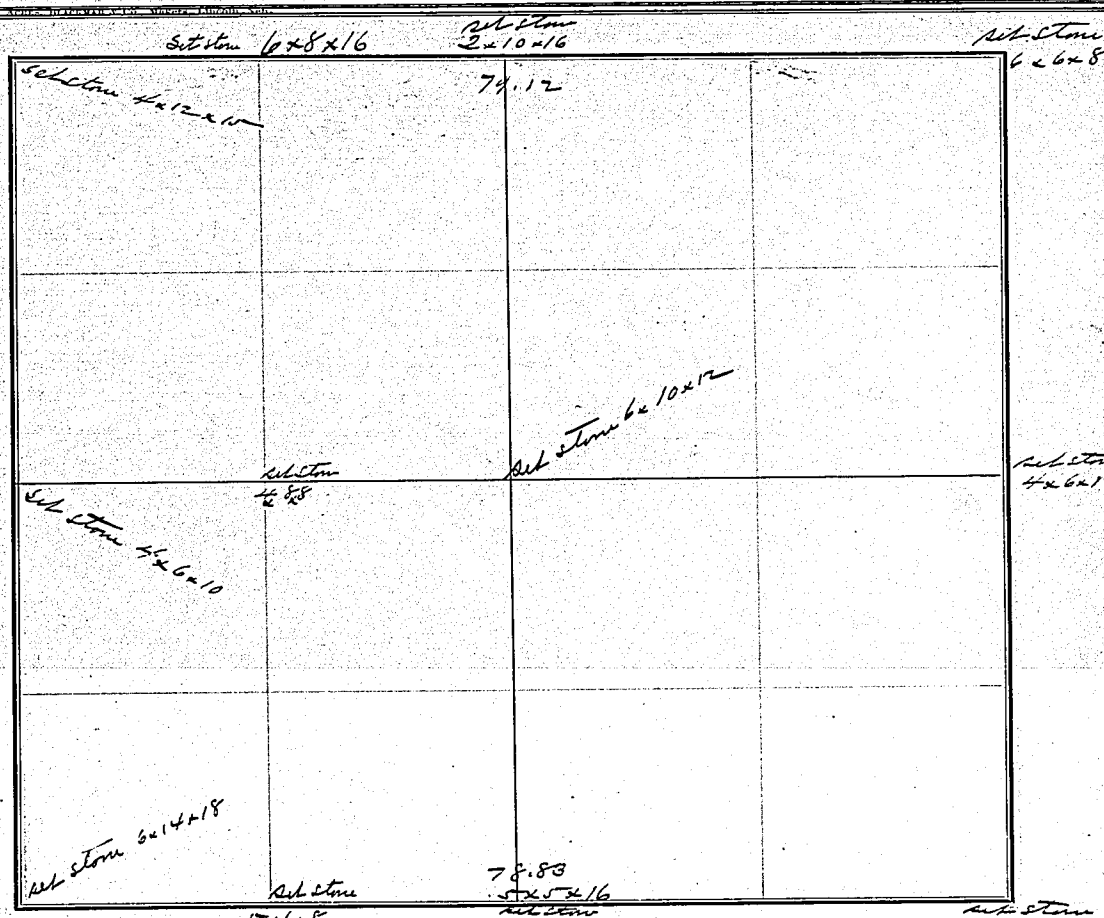

FIELD NOTES:

From Station No.	Direction and Variation	DISTANCE Chains	DISTANCE Links	To Station No.	REMARKS, (Bearing Trees, Boulders, Edifices, &c.)	From Station No.	Direction and Variation	DISTANCE Chains	DISTANCE Links	To Station No.	REMARKS, (Bearing Trees, Boulders, Edifices, &c.)

The above is a correct Plat and Field Notes of a Survey made ..... *18*....., *for* ..... *at the request of* ..... *by* J. E. Carlberg Sup.
County Surveyor, and ..... *Chainmen.*

..... *County Surveyor.*

We do solemnly swear that the foregoing Plat and Field Notes are correct, and that the lines were measured by us justly and exactly, to the best of our knowledge and ability.

Subscribed and Sworn to before me, ... 18..... } Chainmen.

As per p. 182

196 ✓

SURVEYOR'S RECORD.

SECTION 15, TOWNSHIP 4 NORTH, RANGE 26 WEST OF 6th P. M.



FIELD NOTES:

From Station No.	Direction and Variation	DISTANCE Chains	DISTANCE Links	To Station No.	REMARKS, (Bearing Trees, Boulders, Edifices, &c.)	From Station No.	Direction and Variation	DISTANCE Chains	DISTANCE Links	To Station No.	REMARKS, (Bearing Trees, Boulders, Edifices, &c.

The above is a correct Plat and Field Notes of a Survey made _____ 18____, *for* _____ *at the request of* _____ *by* J. E. Castleman, Jr. *County Surveyor, and* _____ *Chainmen.*

_____ *County Surveyor.*

We do solemnly swear that the foregoing Plat and Field Notes are correct, and that the lines were measured by us justly and exactly, to the best of our knowledge and ability.

Subscribed and Sworn to before me, _____ 18____ _____ *Chainmen.*

See page 182

SURVEYOR'S RECORD.

SECTION 17, TOWNSHIP 4 NORTH, RANGE 26 WEST OF 6th P. M.

ACME-DEACKMAN & CO., MFG'RS, LINCOLN, NEB.

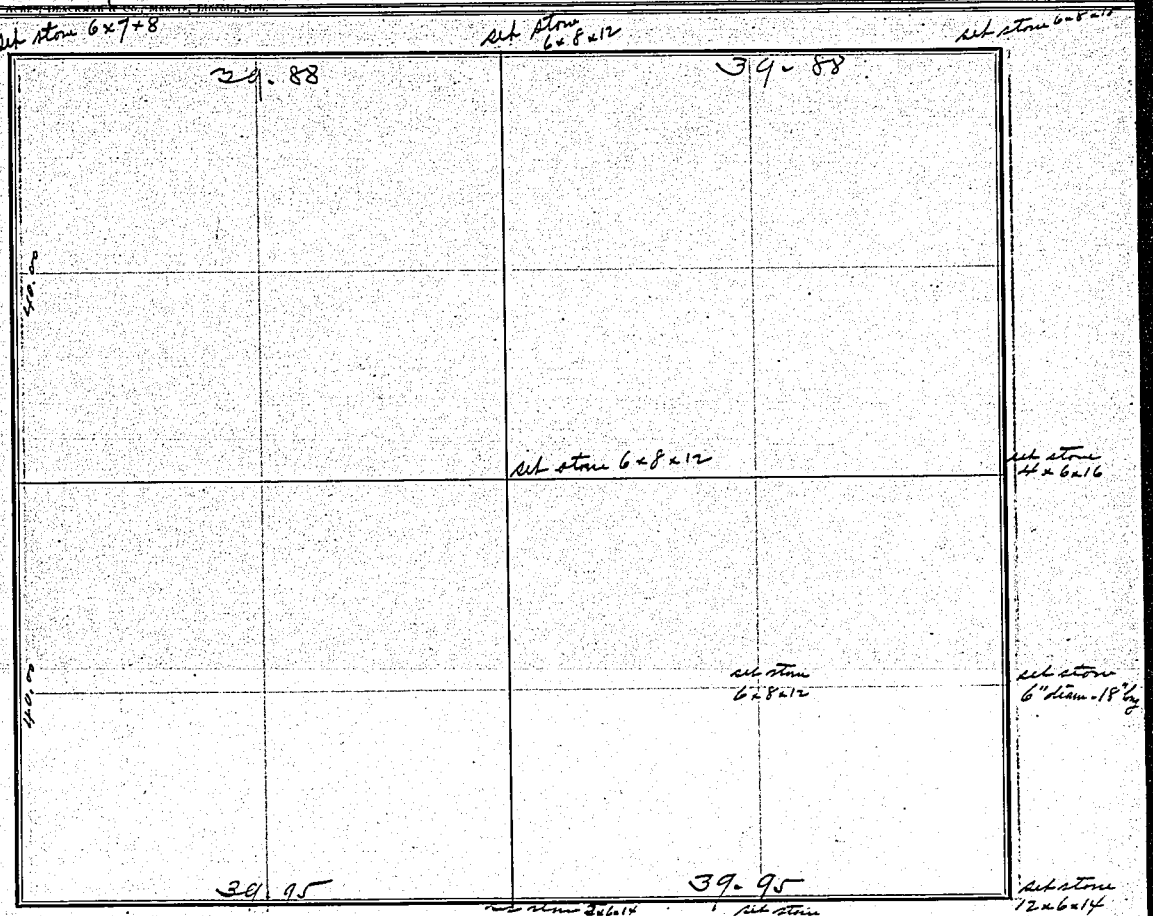

FIELD NOTES:

From Station No.	Direction and Variation	DISTANCE Chains	DISTANCE Links	To Station No.	REMARKS, (Bearing Trees, Boulders, Edifices, &c.)	From Station No.	Direction and Variation	DISTANCE Chains	DISTANCE Links	To Station No.	REMARKS, (Bearing Trees, Boulders, Edifices, &c.)

The above is a correct Plat and Field Notes of a Survey made ..... 18....., *for* ..... *at the request of* ..... *by* J. E. Castberg, Dep. *County Surveyor, and* ..... *Chainmen.*

..... *County Surveyor.*

We do solemnly swear that the foregoing Plat and Field Notes are correct, and that the lines were measured by us justly and exactly, to the best of our knowledge and ability.

Subscribed and Sworn to before me, ... 18..... } Chainmen.

As page 182

198 √

SURVEYOR'S RECORD.

SECTION 18, TOWNSHIP 4 NORTH, RANGE 26 WEST OF 6th P. M.

Ayres, Blackman & Co., Makers, Lincoln, Neb.



FIELD NOTES:

From Station No.	Direction and Variation	DISTANCE Chains	DISTANCE Links	To Station No.	REMARKS, (Bearing Trees, Boulders, Edifices, &c.)	From Station No.	Direction and Variation	DISTANCE Chains	DISTANCE Links	To Station No.	REMARKS, Bearing Trees, Boulders, Edifices,

The above is a correct Plat and Field Notes of a Survey made ..... *18*..., *for* ..... *at the request of* ..... *by* J. E. Castberg, *County Surveyor, and* ..... *Chainmen.*

..... *County Surveyor.*

We do solemnly swear that the foregoing Plat and Field Notes are correct, and that the lines were measured by us justly and exactly, to the best of our knowledge and ability.

Subscribed and Sworn to before me, ... 18..... } Chainmen.

As page 182

SURVEYOR'S RECORD.

SECTION 19, TOWNSHIP 4 NORTH, RANGE 26 WEST OF 6th P. M.



FIELD NOTES:

From Station No.	Direction and Variation	DISTANCE Chains	DISTANCE Links	To Station No.	REMARKS, (Bearing Trees, Boulders, Edifices, &c.)	From Station No.	Direction and Variation	DISTANCE Chains	DISTANCE Links	To Station No.	REMARKS, (Bearing Trees, Boulders, Edifices, &c.)

The above is a correct Plat and Field Notes of a Survey made ..... *18*..., *for* ..... *at the request of* ..... *by* J. E. Castberg, Sp. *County Surveyor, and* ..... *Chainmen.*

..... *County Surveyor.*

We do solemnly swear that the foregoing Plat and Field Notes are correct, and that the lines were measured by us justly and exactly, to the best of our knowledge and ability.

Subscribed and Sworn to before me, ... 18..... ..... *Chainmen.*

200 √

SURVEYOR'S RECORD.

SECTION 20, TOWNSHIP 4 NORTH, RANGE 26 WEST OF 6th P. M.

Ames, Plassman & Co., Makers, Lincoln, Neb.

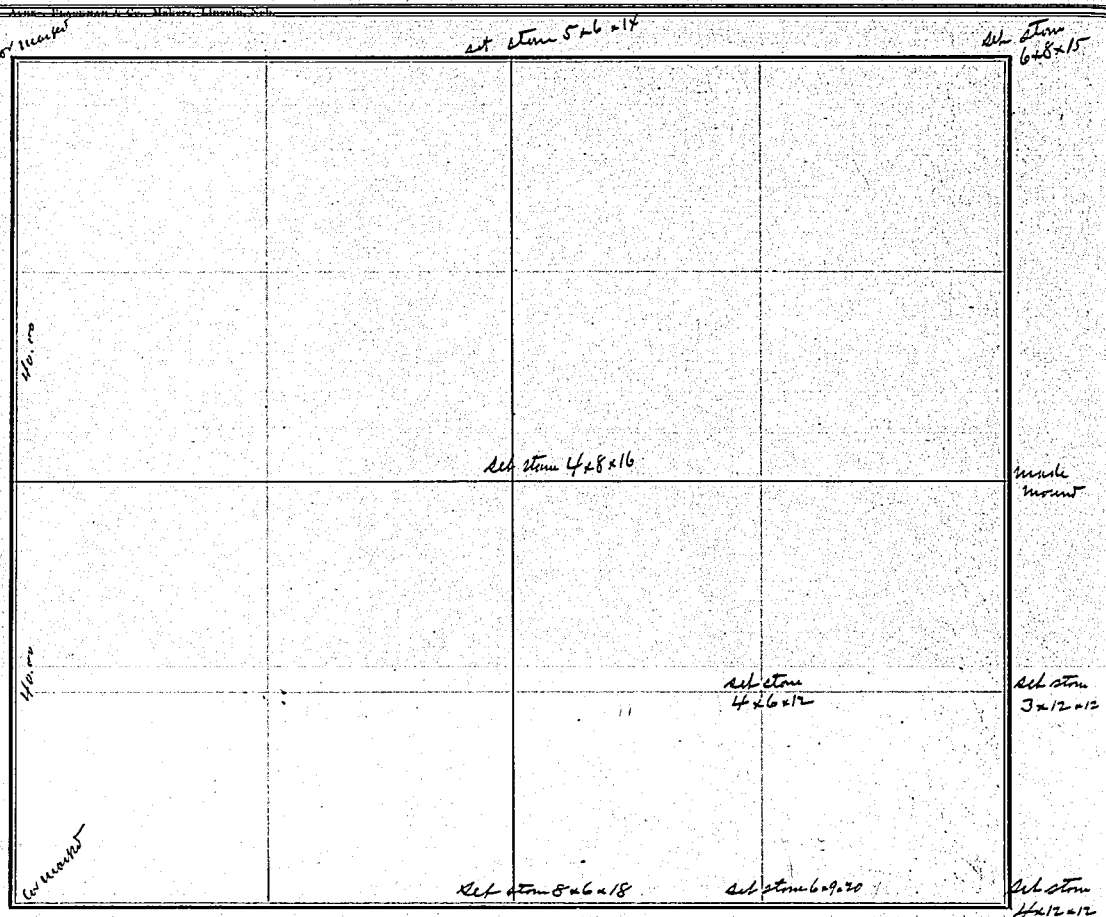

FIELD NOTES:

From Station No.	Direction and Variation	DISTANCE Chains	DISTANCE Links	To Station No.	REMARKS, (Bearing Trees, Boulders, Edifices, &c.)	From Station No.	Direction and Variation	DISTANCE Chains	DISTANCE Links	To Station No.	REMARKS, (Bearing Trees, Boulders, Edifices, &c.)

The above is a correct Plat and Field Notes of a Survey made ..... *18* ..... *for* ..... *at the request of* ..... *by* J. E. Castberg, Sy *County Surveyor, and* ..... *Chainmen.*

..... *County Surveyor.*

We do solemnly swear that the foregoing Plat and Field Notes are correct, and that the lines were measured by us justly and exactly, to the best of our knowledge and ability.

Subscribed and Sworn to before me, ... 18 ..... } *Chainmen.*

As page 182

SURVEYOR'S RECORD.

SECTION 21, TOWNSHIP 4 NORTH, RANGE 26 WEST OF 6th P. M.

Acme, Blackman & Co., Makers, Lincoln, Neb.

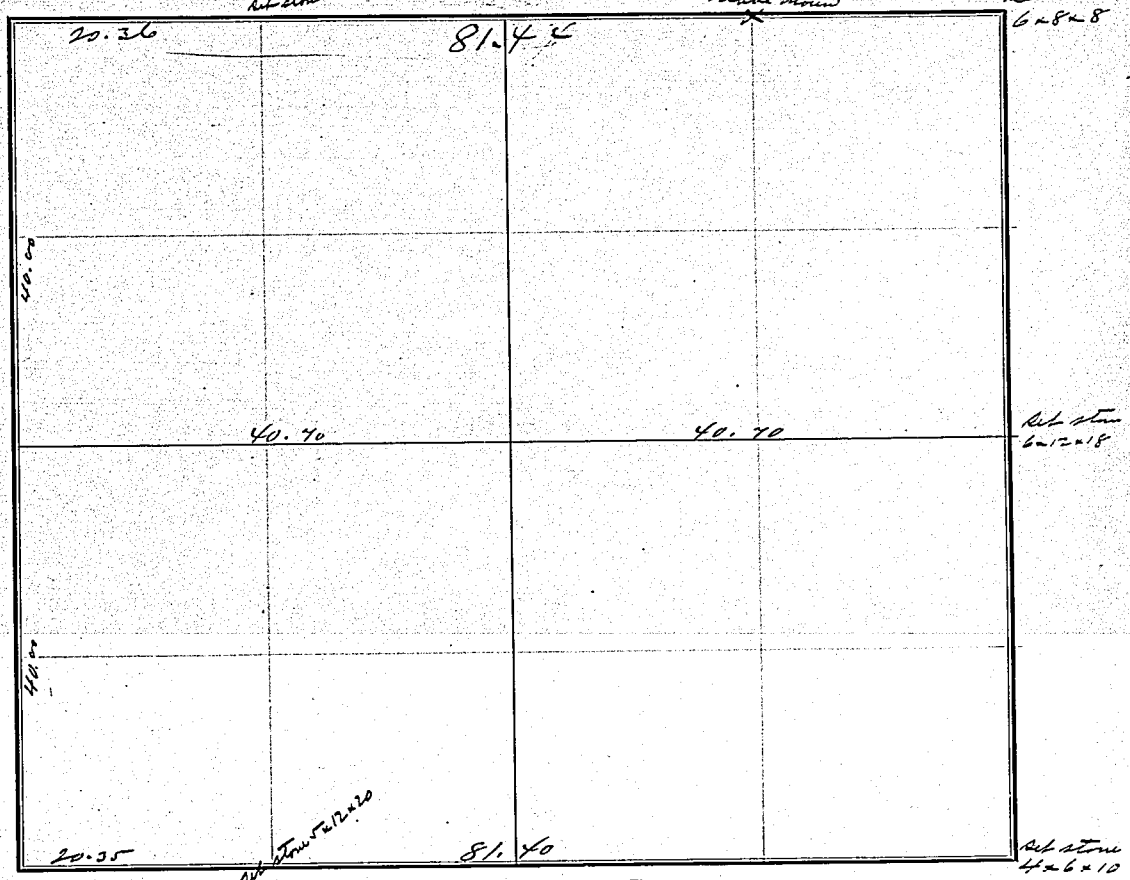

FIELD NOTES:

From Station No.	Direction and Variation	DISTANCE Chains	DISTANCE Links	To Station No.	REMARKS, (Bearing Trees, Boulders, Edifices, &c.)	From Station No.	Direction and Variation	DISTANCE Chains	DISTANCE Links	To Station No.	REMARKS, (Bearing Trees, Boulders, Edifices, &c.)

The above is a correct Plat and Field Notes of a Survey made ..... *18*....., *for* ..... *at the request of* ..... *by* J. E. Cashberg, Dep. *County Surveyor, and* ..... *Chainmen.*

..... *County Surveyor.*

We do solemnly swear that the foregoing Plat and Field Notes are correct, and that the lines were measured by us justly and exactly, to the best of our knowledge and ability.

Subscribed and Sworn to before me, ... 18..... } *Chainmen.*

as page 182

202 √

SURVEYOR'S RECORD.

SECTION 22, TOWNSHIP 4 NORTH, RANGE 26 WEST OF 6th P. M.

Acme, Brahman & Co., Makers, Lincoln, Neb.

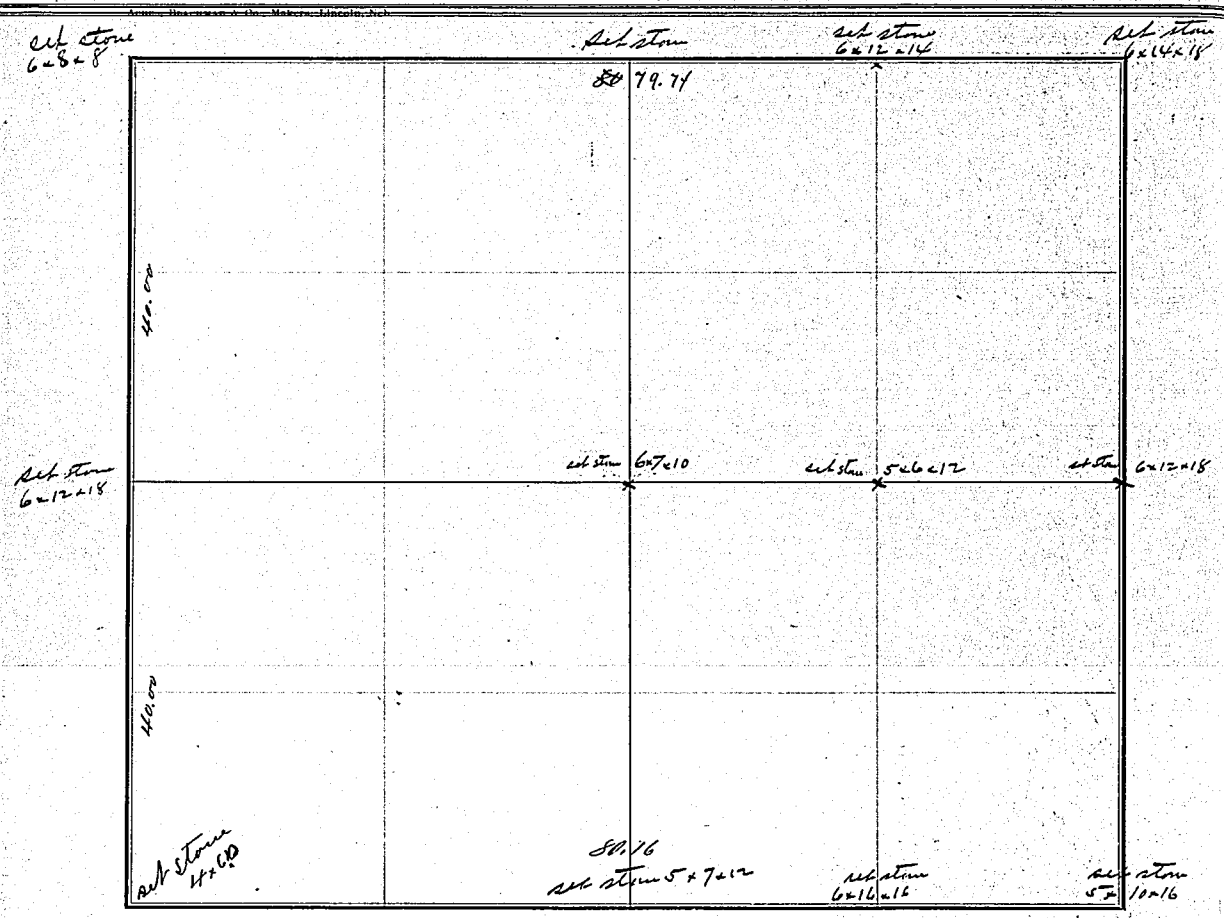

FIELD NOTES:

From Station No.	Direction and Variation	DISTANCE Chains	DISTANCE Links.	To Station No.	REMARKS, (Bearing Trees, Boulders, Edifices, &c.)	From Station No.	Direction and Variation	DISTANCE Chains	DISTANCE Links	To Station No.	REMARKS, (Bearing Trees, Boulders, Edifices, &c.)

The above is a correct Plat and Field Notes of a Survey made ..... 18 ....., *for* ..... *at the request of* ..... *by* J. E. Castley, Sy. *County Surveyor, and* ..... *Chainmen.*

..... *County Surveyor.*

We do solemnly swear that the foregoing Plat and Field Notes are correct, and that the lines were measured by us justly and exactly, to the best of our knowledge and ability.

Subscribed and Sworn to before me, ... 18 ..... } *Chainmen.*

As page 182

SURVEYOR'S RECORD.

SECTION 23, TOWNSHIP 4 NORTH, RANGE 26 WEST OF 6th P. M.

ACRES, BLACKMAR & CO., Stickers, Lincoln, Neb.

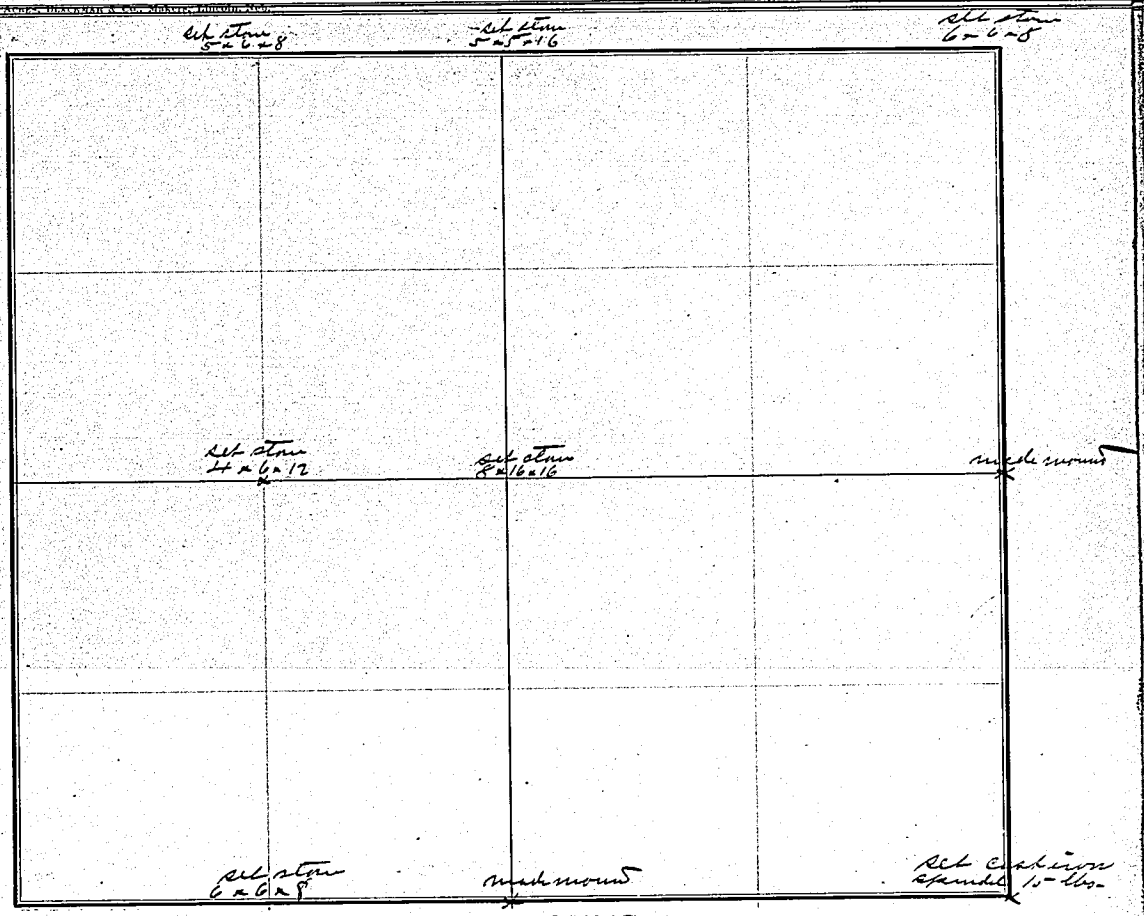

FIELD NOTES:

From Station No.	Direction and Variation	DISTANCE Chains	DISTANCE Links	To Station No.	REMARKS, (Bearing Trees, Boulders, Edifices, &c.)	From Station No.	Direction and Variation	DISTANCE Chains	DISTANCE Links	To Station No.	REMARKS, (Bearing Trees, Boulders, Edifices, &c.)

The above is a correct Plat and Field Notes of a Survey made ..... *18*....., *for* ..... *at the request of* ..... *by* J. E. Castling, Dep. *County Surveyor, and* ..... *Chainmen.*

..... *County Surveyor.*

We do solemnly swear that the foregoing Plat and Field Notes are correct, and that the lines were measured by us justly and exactly, to the best of our knowledge and ability.

Subscribed and Sworn to before me, ... 18..... ..... Chainmen.

As Page 182

204 ✓

SURVEYOR'S RECORD.

SECTION 26, TOWNSHIP 4 NORTH, RANGE 20 WEST OF 6th P. M.

Acres, Blackman & Co., Makers, Lincoln, Neb.

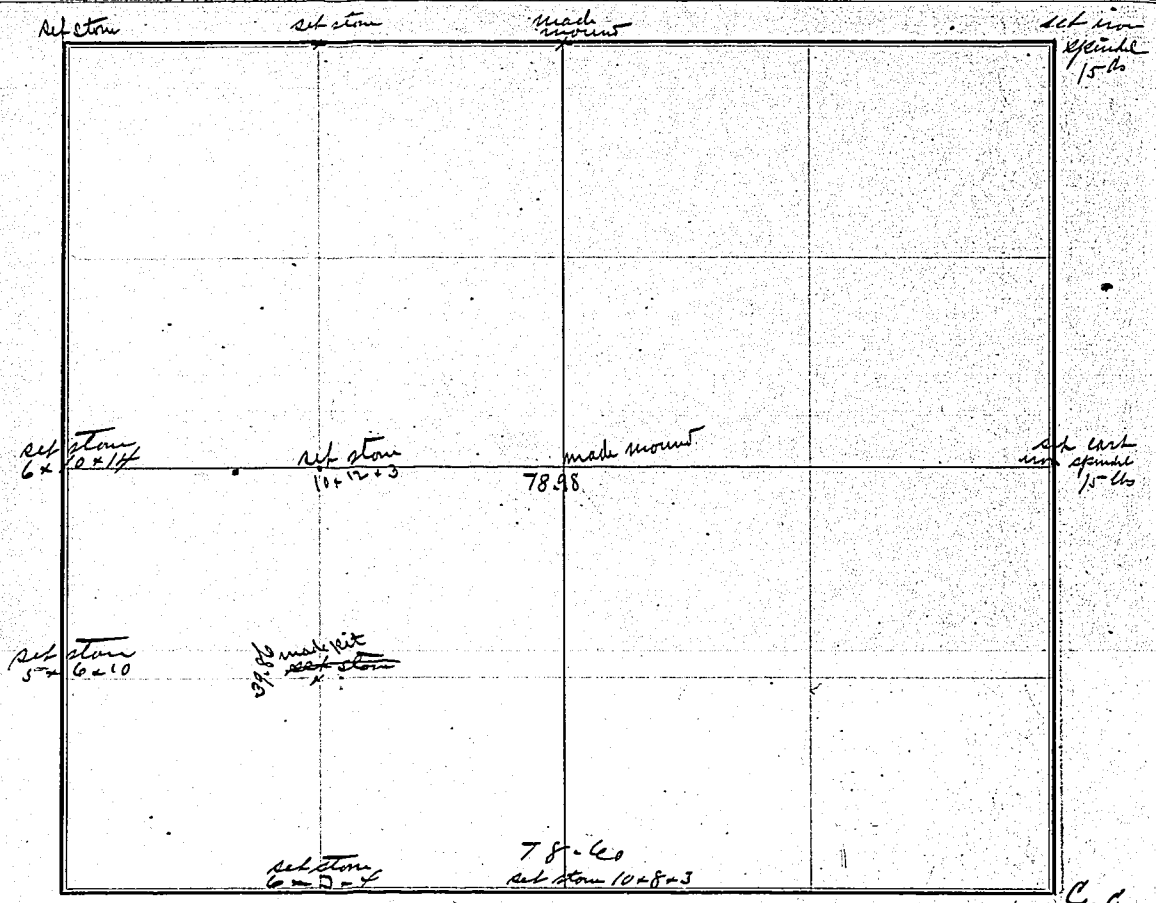

FIELD NOTES:

From Station No.	Direction and Variation	DISTANCE Chains	DISTANCE Links	To Station No.	REMARKS, (Bearing Trees, Boulders, Edifices, &c.)	From Station No.	Direction and Variation	DISTANCE Chains	DISTANCE Links	To Station No.	REMARKS, (Bearing Trees, Boulders, Edifices, &c.)

The above is a correct Plat and Field Notes of a Survey made ..... *18* ..., *for* ..... *at the request of* ..... *by* J. E. Castberg - Sup. *County Surveyor, and* ..... *Chainmen.*

..... *County Surveyor.*

We do solemnly swear that the foregoing Plat and Field Notes are correct, and that the lines were measured by us justly and exactly, to the best of our knowledge and ability.

Subscribed and Sworn to before me, ... 18 ..... } Chainmen.

Ao Pag 182

SURVEYOR'S RECORD.

SECTION 25, TOWNSHIP 4 NORTH, RANGE 26 WEST OF 6th P. M.

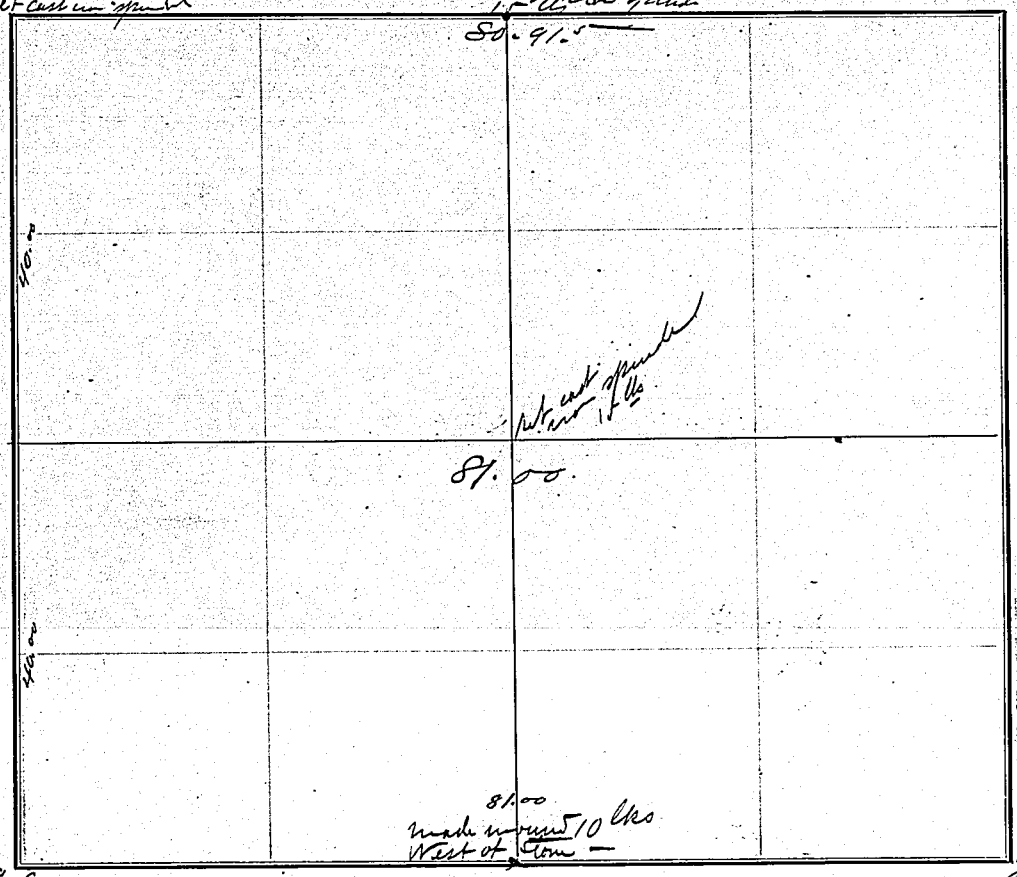

FIELD NOTES:

From Station No.	Direction and Variation	DISTANCE Chains	DISTANCE Links	To Station No.	REMARKS, (Bearing Trees, Boulders, Edifices, &c.)	From Station No.	Direction and Variation	DISTANCE Chains	DISTANCE Links	To Station No.	REMARKS, (Bearing Trees, Boulders, Edifices, &c.)

The above is a correct Plat and Field Notes of a Survey made ..... *18*....., *for* ..... *at the request of* ..... *by* J. E. Castling, Sup. *County Surveyor, and* ..... *Chainmen.*

..... *County Surveyor.*

We do solemnly swear that the foregoing Plat and Field Notes are correct, and that the lines were measured by us justly and exactly, to the best of our knowledge and ability.

Subscribed and Sworn to before me, ... 18..... ..... Chainmen.

SURVEYOR'S RECORD.

SECTION 27, TOWNSHIP 4 NORTH, RANGE 26 WEST OF 6th P. M.

ALBERS, DEGEMARA & Co., Makers, Lincoln, Neb.

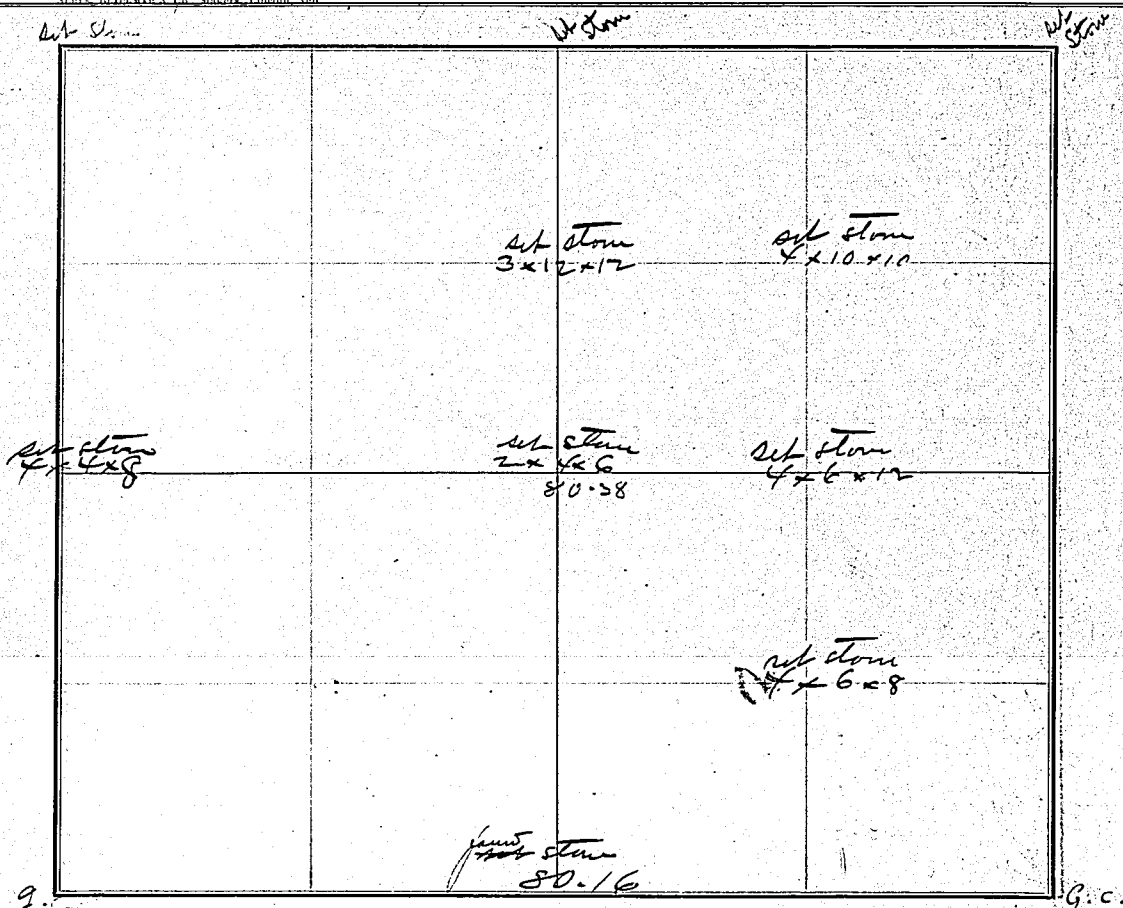

FIELD NOTES:

From Station No.	Direction and Variation	DISTANCE Chains	DISTANCE Links	To Station No.	REMARKS, (Bearing Trees, Boulders, Edifices, &c.)	From Station No.	Direction and Variation	DISTANCE Chains	DISTANCE Links	To Station No.	REMARKS, (Bearing Trees, Boulders, Edifices, &c.)

The above is a correct Plat and Field Notes of a Survey made ..... *18*..., *for* ..... *at the request of* ..... *by* J. E. Cashberg, Dy. *County Surveyor, and* ..... *Chainmen.*

..... *County Surveyor.*

We do solemnly swear that the foregoing Plat and Field Notes are correct, and that the lines were measured by us justly and exactly, to the best of our knowledge and ability.

Subscribed and Sworn to before me, ... 18..... } *Chainmen.*

as page 182

SURVEYOR'S RECORD.

SECTION 29, TOWNSHIP 4 NORTH, RANGE 26 WEST OF 6th P. M.

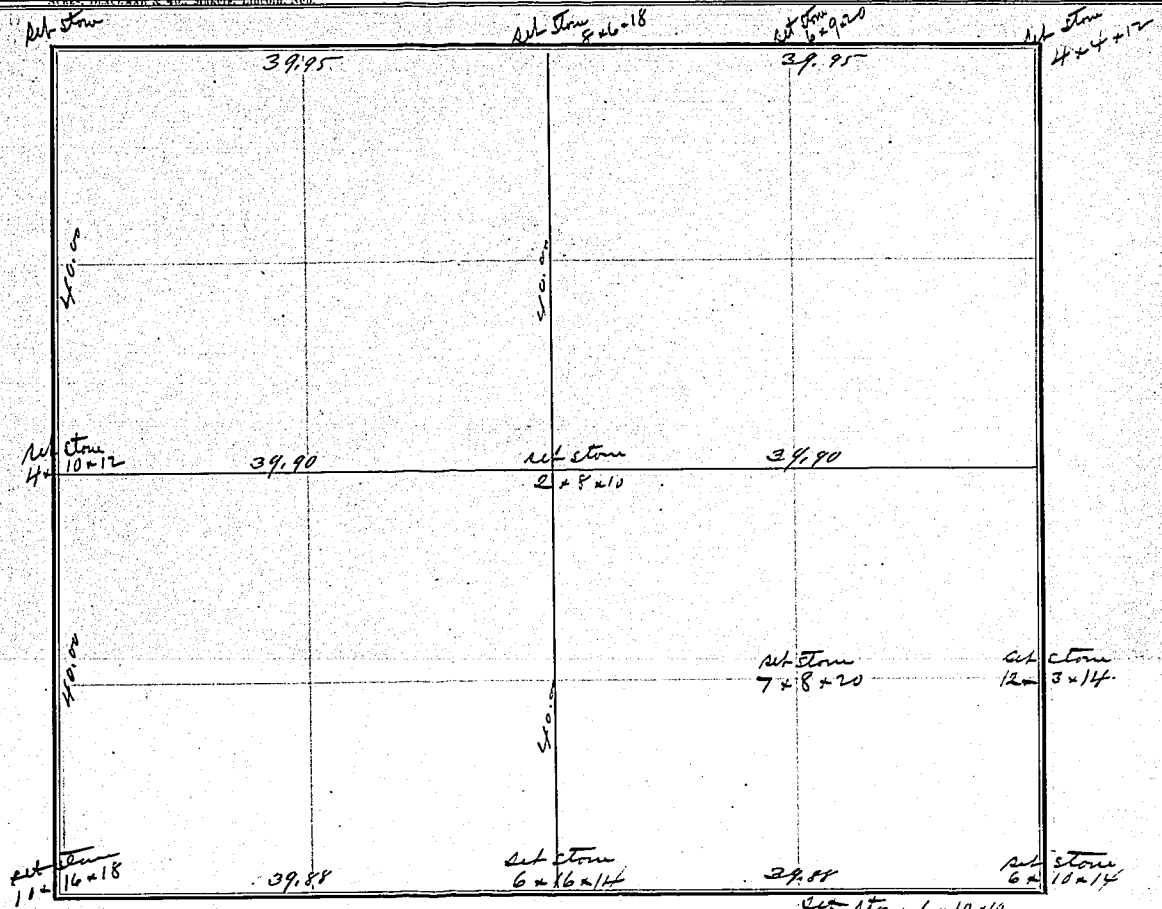

FIELD NOTES:

From Station No.	Direction and Variation	DISTANCE Chains	DISTANCE Links	To Station No.	REMARKS, (Bearing Trees, Boulders, Edifices, &c.)	From Station No.	Direction and Variation	DISTANCE Chains	DISTANCE Links	To Station No.	REMARKS, (Bearing Trees, Boulders, Edifices, &c.)

The above is a correct Plat and Field Notes of a Survey made _____ *18*____, *for* _____ *at the request of* _____ *by* J. E. Castleday - Dep.

County Surveyor, and _____ *Chainmen.*

_____ *County Surveyor.*

We do solemnly swear that the foregoing Plat and Field Notes are correct, and that the lines were measured by us justly and exactly, to the best of our knowledge and ability.

Subscribed and Sworn to before me, _____ 18____ } Chainmen.

SURVEYOR'S RECORD.

SECTION 30, TOWNSHIP 4 NORTH, RANGE 26 WEST OF 6th P. M.

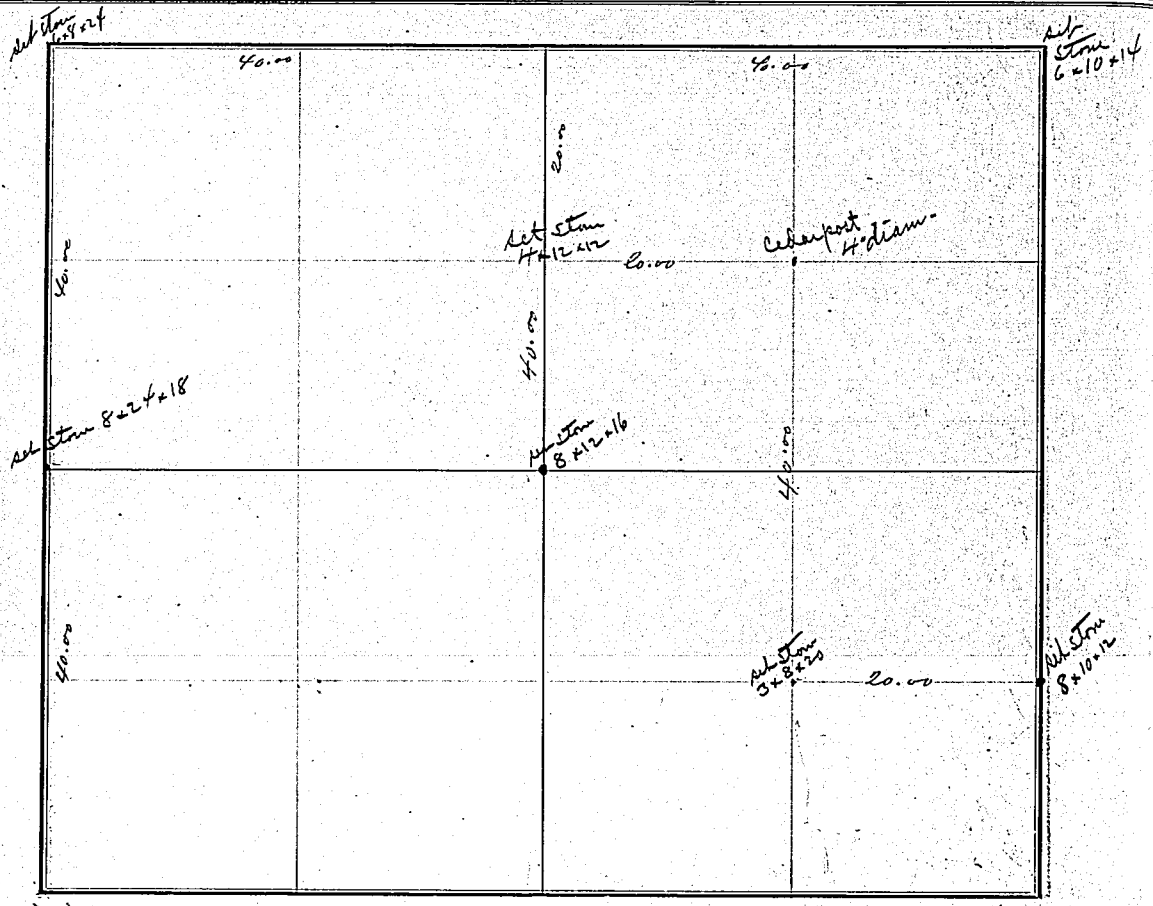

FIELD NOTES:

From Station No.	Direction and Variation	DISTANCE Chains	DISTANCE Links	To Station No.	REMARKS. (Bearing Trees, Boulders, Edifices, &c.)	From Station No.	Direction and Variation	DISTANCE Chains	DISTANCE Links	To Station No.	REMARKS. (Bearing Trees, Boulders, Edifices, &c.)

The above is a correct Plat and Field Notes of a Survey made ..... *18*..., *for* ..... *at the request of* ..... *by* J. E. Caskey, Jr. *County Surveyor, and* ..... *Chainmen.*

..... *County Surveyor.*

We do solemnly swear that the foregoing Plat and Field Notes are correct, and that the lines were measured by us justly and exactly, to the best of our knowledge and ability.

Subscribed and Sworn to before me, ... 18..... } *Chainmen.*

Go page 181

SURVEYOR'S RECORD.

SECTION ~~31~~ 30, TOWNSHIP 4 NORTH, RANGE 26 WEST OF 6th P. M.

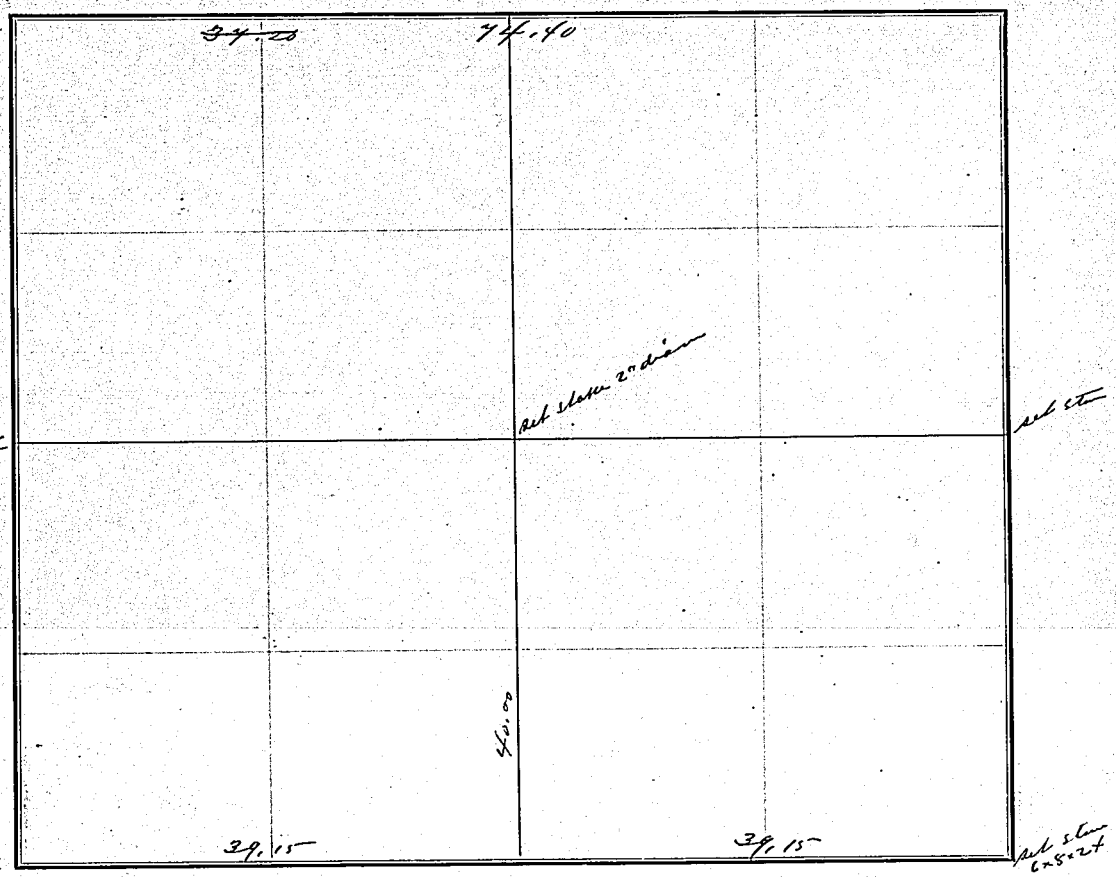

FIELD NOTES:

From Station No.	Direction and Variation	DISTANCE Chains	DISTANCE Links	To Station No.	REMARKS, (Bearing Trees, Boulders, Edifices, &c.)	From Station No.	Direction and Variation	DISTANCE Chains	DISTANCE Links	To Station No.	REMARKS, (Bearing Trees, Boulders, Edifices, &c.)

The above is a correct Plat and Field Notes of a Survey made ..... *18*....., *for* ..... *at the request of* ..... *by* J. E. Castberg Sup. *County Surveyor, and* ..... *Chainmen.*

..... *County Surveyor.*

We do solemnly swear that the foregoing Plat and Field Notes are correct, and that the lines were measured by us justly and exactly, to the best of our knowledge and ability.

Subscribed and Sworn to before me, ... 18..... } *Chainmen.*

As page 182

210 √

SURVEYOR'S RECORD

SECTION 35, TOWNSHIP 4 NORTH, RANGE 26 WEST OF 6th P. M.

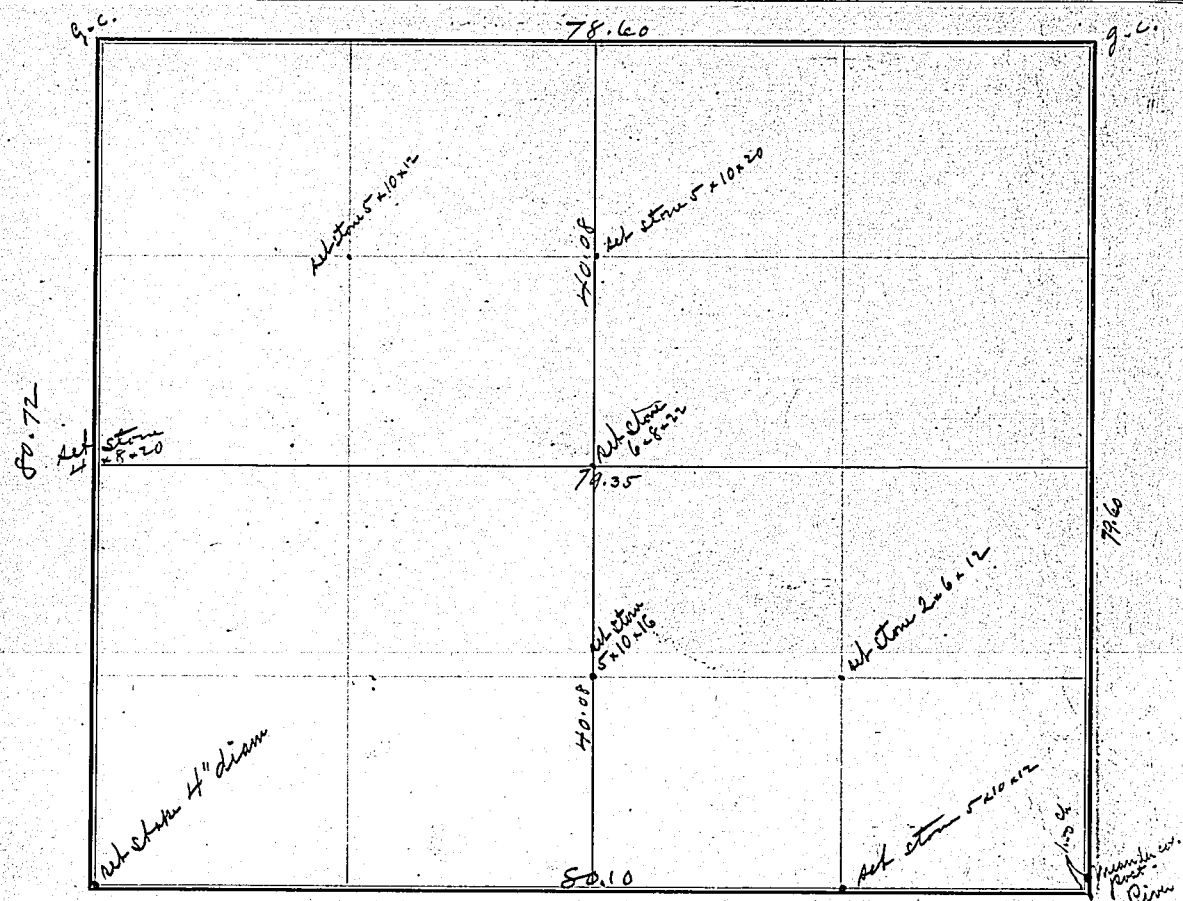

FIELD NOTES:

From Station No.	Direction and Variation	DISTANCE Chains	DISTANCE Links	To Station No.	REMARKS, (Bearing Trees, Boulders, Edifices, &c.)	From Station No.	Direction and Variation	DISTANCE Chains	DISTANCE Links	To Station No.	REMARKS, (Bearing Trees, Boulders, Edifices, &c.)

The above is a correct Plat and Field Notes of a Survey made ..... *18*..., *for* ..... *at the request of* ..... *by* J. E. Castberg, Sr. *County Surveyor, and* ..... *Chainmen.*

..... *County Surveyor.*

We do solemnly swear that the foregoing Plat and Field Notes are correct, and that the lines were measured by us justly and exactly, to the best of our knowledge and ability.

Subscribed and Sworn to before me, ... 18..... } *Chainmen.*

As page 182

SURVEYOR'S RECORD.

SECTION 17, TOWNSHIP 1 NORTH, RANGE 29 WEST OF 6th P. M.

Ayres, Blackman & Co., Moline, Lincoln, Neb.

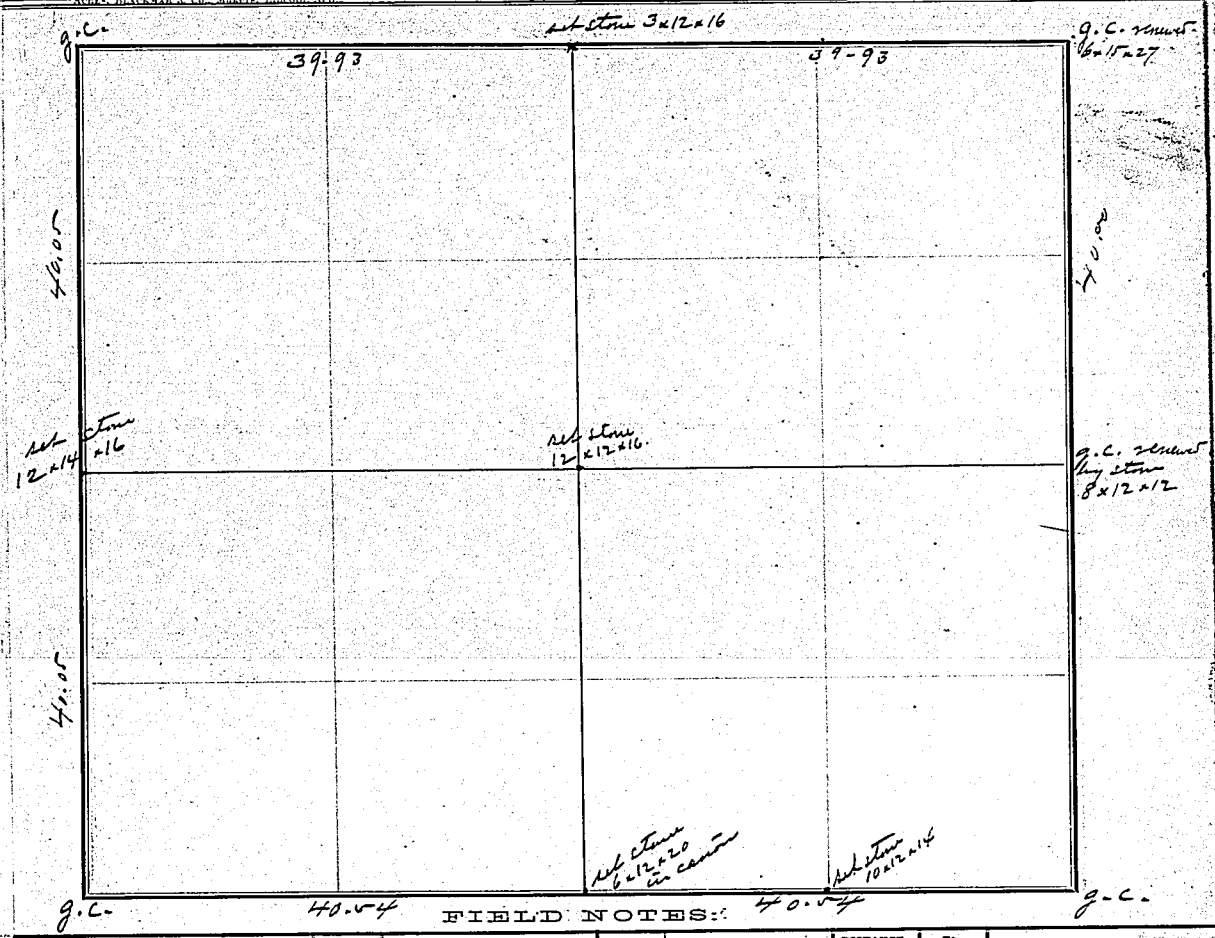

FIELD NOTES:

From Station No.	Direction and Variation	DISTANCE Chains	DISTANCE Links	To Station No.	REMARKS, (Bearing Trees, Boulders, Edifices, &c.)	From Station No.	Direction and Variation	DISTANCE Chains	DISTANCE Links	To Station No.	REMARKS, (Bearing Trees, Boulders, Edifices, &c.)

The above is a correct Plat and Field Notes of a Survey made May and June *18*85*, for* John Guttenberg Mr. Thure *at the request of* Tamsworth *by* J. E. Cashberg *County Surveyor, and* S. B. Coltrain and I. B. Hardy *Chainmen.*

County Surveyor.

We do solemnly swear that the foregoing Plat and Field Notes are correct, and that the lines were measured by us justly and exactly, to the best of our knowledge and ability.

Subscribed and Sworn to before me, 18 Chainmen.

SURVEYOR'S RECORD.

SECTION 20, TOWNSHIP 1 NORTH, RANGE 29 WEST OF 6th P. M.

Acme, Blackman & Co., Makers, Lincoln, Neb.



FIELD NOTES:

From Station No.	Direction and Variation	DISTANCE Chains	DISTANCE Links	To Station No.	REMARKS, (Bearing Trees, Boulders, Edifices, &c.)	From Station No.	Direction and Variation	DISTANCE Chains	DISTANCE Links	To Station No.	REMARKS, (Bearing Trees, Boulders, Edifi

The above is a correct Plat and Field Notes of a Survey made ..... *18*..., *for* ..... *at the request of* ..... *by* J. E. Castley, Sp. *County Surveyor, and* ..... *Chainmen.*

As page 211

J. E. Castley Sp. *County Surveyor*

We do solemnly swear that the foregoing Plat and Field Notes are correct, and that the lines were measured by us justly and exactly, to the best of our knowledge and ability.

As page 214

Subscribed and Sworn to before me, ... 18.....

Chainmen.

SECTION 2

g.c.

set stone 8x10x10

From Station No.	Direction and V

The above is

County Surveyor

We do solem

us justly and ex

Subscribed and Sworn

SURVEYOR'S RECORD.

SECTION 29, TOWNSHIP 1 NORTH, RANGE 29 WEST OF 6th P. M.

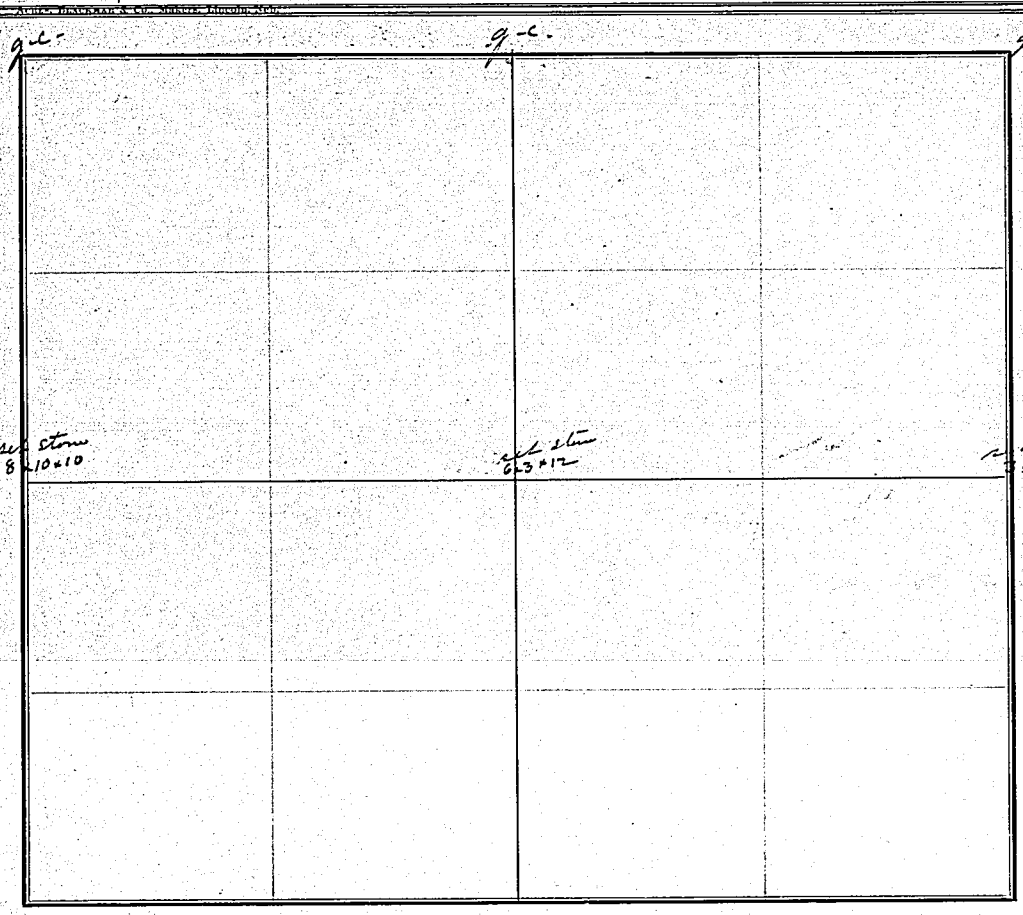

FIELD NOTES:

From Station No.	Direction and Variation	DISTANCE Chains	DISTANCE Links	To Station No.	REMARKS, (Bearing Trees, Boulders, Edifices, &c.)	From Station No.	Direction and Variation	DISTANCE Chains	DISTANCE Links	To Station No.	REMARKS, (Bearing Trees, Boulders, Edifices, &c.)

The above is a correct Plat and Field Notes of a Survey made ..... *18*....., *for* ..... *at the request of* ..... *by* J. E. Castling, Sup. *County Surveyor, and* ..... *Chainmen.*

As page 241

J. E. Castling Sup. *County Surveyor.*

We do solemnly swear that the foregoing Plat and Field Notes are correct, and that the lines were measured by us justly and exactly, to the best of our knowledge and ability.

Subscribed and Sworn to before me, ... 18..... } *Chainmen.*

214 √

SURVEYOR'S RECORD.

SECTION 18, TOWNSHIP 3 NORTH, RANGE 29 WEST OF 6th P. M.

Acme, Blackman & Co., Makers, Lincoln, Neb.



FIELD NOTES:

From Station No.	Direction and Variation	DISTANCE Chains	DISTANCE Links	To Station No.	REMARKS. (Bearing Trees, Boulders, Edifices, &c.)	From Station No.	Direction and Variation	DISTANCE Chains	DISTANCE Links	To Station No.	REMARKS. (Bearing Trees, Boulders, Edifices, &c.)

The above is a correct Plat and Field Notes of a Survey made Oct 1 *1885, for* Wm M. Irvin *at the request of* Wm M. Irvin *by* J. E. Castley, Dep. *County Surveyor, and* J. G. Shepp and C. W. Paul *Chainmen.*

County Surveyor.

We do solemnly swear that the foregoing Plat and Field Notes are correct, and that the lines were measured by us justly and exactly, to the best of our knowledge and ability.

Subscribed and Sworn to before me, 18 } Chainmen.

SECTION

stone

From Station No.	Direction
a	plac
b	four
i	pla
h	
g	
f	

The abov

C. G.

County Surv

We do

us justly an

Subscribed and

SURVEYOR'S RECORD.

SECTION 10, TOWNSHIP 3 NORTH, RANGE 30 WEST OF 6th P. M.

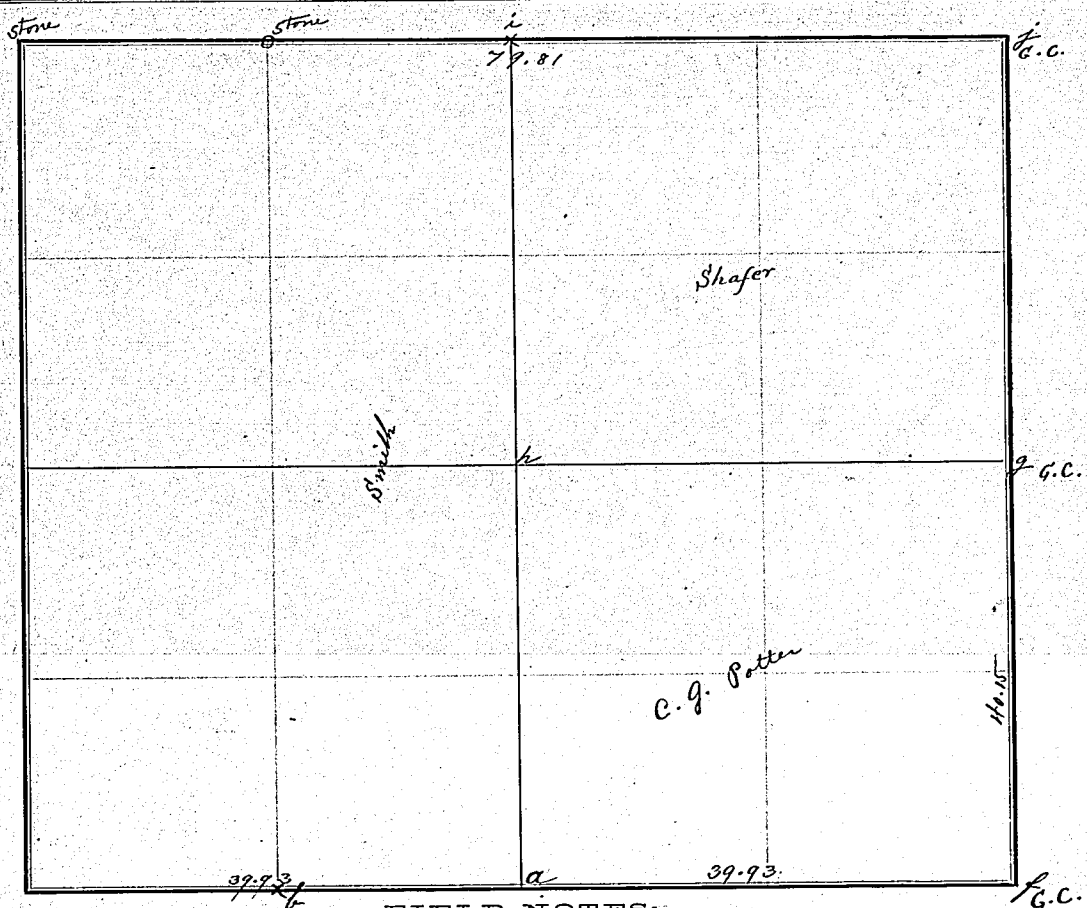

FIELD NOTES:

From Station No.	Direction and Variation	DISTANCE Chains	DISTANCE Links	To Station No.	REMARKS, (Bearing Trees, Boulders, Edifices, &c.)	From Station No.	Direction and Variation	DISTANCE Chains	DISTANCE Links	To Station No.	REMARKS, (Bearing Trees, Boulders, Edifices, &c.)
a	planted brick and drove stake				2x4						
b	found stone				"	"	"				
i	planted brick				"	"	3½" diam				
h	"	"			"	"	2x4				
g	"	"			"	"	"				
f	"	"			"	"	"				

The above is a correct Plat and Field Notes of a Survey made Oct 19 1885, for C. G. Potter & wife at the request of C. G. Potter by J. E. Castleman Dep County Surveyor, and Horace H. Easterday & George Dodge Chainmen.

County Surveyor.

We do solemnly swear that the foregoing Plat and Field Notes are correct, and that the lines were measured by us justly and exactly, to the best of our knowledge and ability.

Subscribed and Sworn to before me, 18

Chainmen.

SURVEYOR'S RECORD.

SECTION 15, TOWNSHIP 3 NORTH, RANGE 30 WEST OF 6th P. M.

Acme Bookbinder & Co., Makers, Lincoln, Neb.



FIELD NOTES:

From Station No.	Direction and Variation	Distance Chains	Distance Links	To Station No.	Remarks, (Bearing Trees, Boulders, Edifices, &c.)	From Station No.	Direction and Variation	Distance Chains	Distance Links	To Station No.	Remarks, (Bearing Trees, Boulders, Edifices, &c.)
c	planted brick and drove stake 2x4										
d	"	"	"	"	"	"	"				
e	"	"	"	"	"	"	"				

The above is a correct Plat and Field Notes of a Survey made Oct 20 1885, for C. G. Potter and others at the request of C. G. Potter by J. E. Castberg, Dep. County Surveyor, and Horace H Easterday and George Droge Chainmen.

County Surveyor.

We do solemnly swear that the foregoing Plat and Field Notes are correct, and that the lines were measured by us justly and exactly, to the best of our knowledge and ability.

Subscribed and Sworn to before me, 18 Chainmen.

SURVEYOR'S RECORD.

SECTION 11, TOWNSHIP 3 NORTH, RANGE 30 WEST OF 6th P. M.

Acme, Blackman & Co., Makers, Lincoln, Neb.

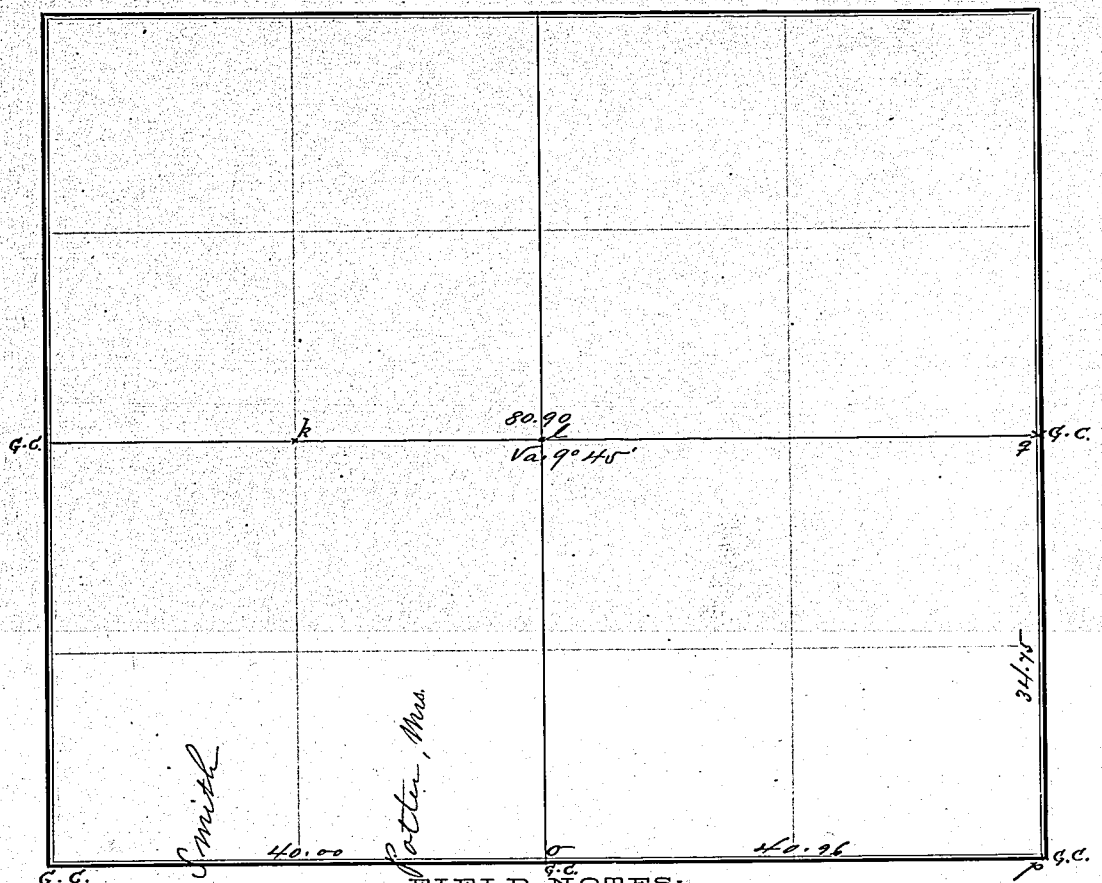

FIELD NOTES:

From Station No.	Direction and Variation	Distance Chains	Distance Links	To Station No.	Remarks, (Bearing Trees, Boulders, Edifices, &c.)	From Station No.	Direction and Variation	Distance Chains	Distance Links	To Station No.	Remarks, (Bearing Trees, Boulders, Edifices, &c.)
k	planted brick and drove stake 2x4										
l	"		"		" "	"	"				
o	"		"		" "	"	"				

The above is a correct Plat and Field Notes of a Survey made Oct. 21 1885, for C. G. Potter and others at the request of C. G. Potter by J. E. Castberg, Jr., County Surveyor, and Horace H. Easterday and George Drage Chainmen.

County Surveyor.

We do solemnly swear that the foregoing Plat and Field Notes are correct, and that the lines were measured by us justly and exactly, to the best of our knowledge and ability.

Subscribed and Sworn to before me, 18 Chainmen.

SURVEYOR'S RECORD.

SECTION 14, TOWNSHIP 3 NORTH, RANGE 30 WEST OF 6th P. M.

Acme Blueprint & Co., Makers, Lincoln, Neb.



FIELD NOTES:

From Station No.	Direction and Variation	DISTANCE Chains	DISTANCE Links	To Station No.	REMARKS, (Bearing Trees, Boulders, Edifices, &c.)	From Station No.	Direction and Variation	DISTANCE Chains	DISTANCE Links	To Station No.	REMARKS, (Bearing Trees, Boulders, Edifices, &c.)
m	planted brick				and drove stake 2x4						
n	"	"			" "	"	"				

The above is a correct Plat and Field Notes of a Survey made Oct 21 1885 for C. G. Potter and others at the request of C. G. Potter by J. E. Castling County Surveyor, and Horace H. Eastudy and Geo. Droge Chainmen.

County Surveyor.

We do solemnly swear that the foregoing Plat and Field Notes are correct, and that the lines were measured by us justly and exactly, to the best of our knowledge and ability.

Subscribed and Sworn to before me, 18

Chainmen.

SURVEYOR'S RECORD.

SECTION 11, TOWNSHIP 1 NORTH, RANGE 30 WEST OF 6th P. M.

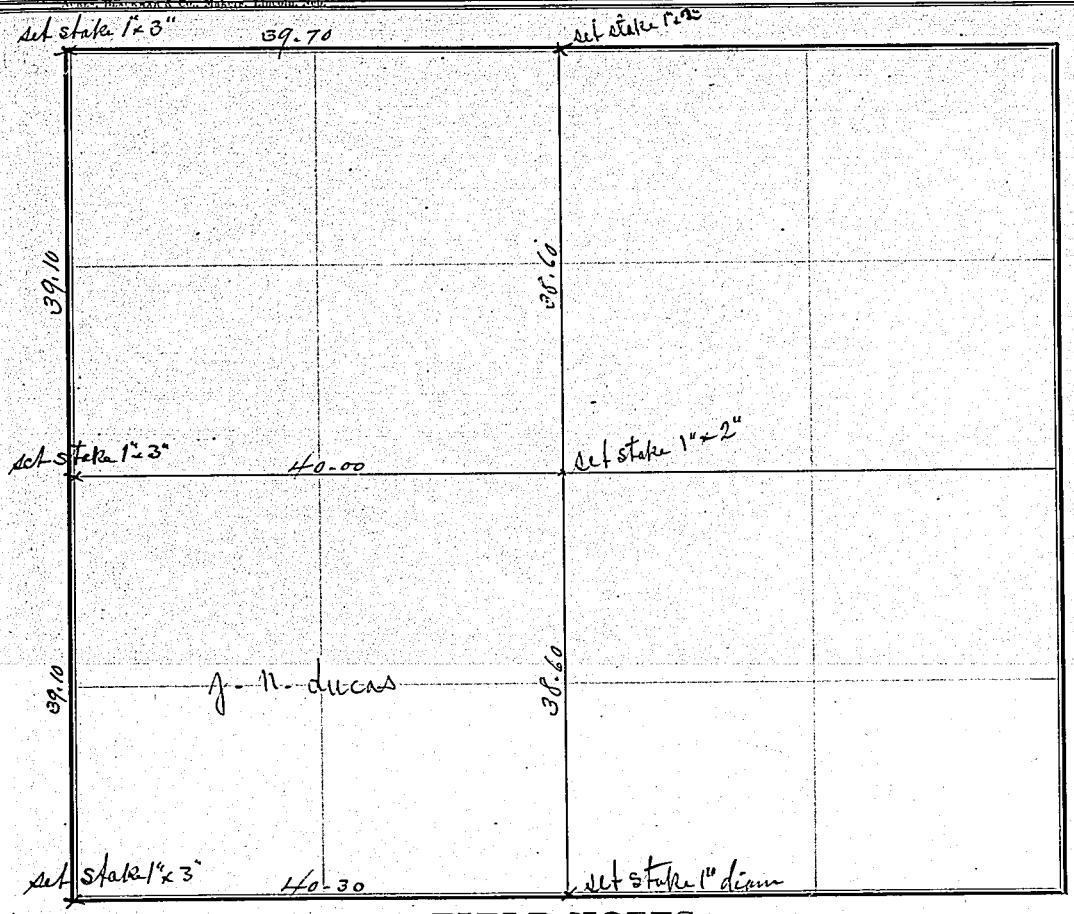

FIELD NOTES:

From Station No.	Direction and Variation	DISTANCE Chains	DISTANCE Links	To Station No.	REMARKS, (Bearing Trees, Boulders, Edifices, &c.)	From Station No.	Direction and Variation	DISTANCE Chains	DISTANCE Links	To Station No.	REMARKS, (Bearing Trees, Boulders, Edifices, &c.)

The above is a correct Plat and Field Notes of a Survey made Oct 26th 1885, *for* J. N. Lucas and others *at the request of* J. N. Lucas *by* J. E. Castberg, Dy. *County Surveyor, and* Frank Cain and James M. McCalvey *Chainmen.*

County Surveyor.

We do solemnly swear that the foregoing Plat and Field Notes are correct, and that the lines were measured by us justly and exactly, to the best of our knowledge and ability.

Subscribed and Sworn to before me, 18

Chainmen.

SURVEYOR'S RECORD.

SECTION 32, TOWNSHIP 3 NORTH, RANGE 29 WEST OF 6th P. M.

Author, Blackmar & Co., Makers, Lincoln, Neb.



20.28 3/4

FIELD NOTES:

From Station No.	Direction and Variation	Distance Chains	Distance Links	To Station No.	Remarks, (Bearing Trees, Boulders, Edifices, &c.)	From Station No.	Direction and Variation	Distance Chains	Distance Links	To Station No.	Remarks, (Bearing Trees, Boulders, Edifices, &c.)
a	set stone 7 x 12 x 16										
b	" " 4 x 7 x 14, 6" East of bank of River										
c, d and e	found cor. stone.										

The above is a correct Plat and Field Notes of a Survey made Oct. 31 1885, for John G. Eaton at the request of John G. Eaton by J. E. Castley, County Surveyor, and Frank Preston and Harmon Eaton Chainmen.

County Surveyor.

We do solemnly swear that the foregoing Plat and Field Notes are correct, and that the lines were measured by us justly and exactly, to the best of our knowledge and ability.

Subscribed and Sworn to before me, 18 Chainmen.

SURVEYOR'S RECORD.

SECTION 6, TOWNSHIP 2 NORTH, RANGE 29 WEST OF 6th P. M.

Acme, Blackman & Co., Makers, Lincoln, Ala.



FIELD NOTES:

~~From Station No.~~	Direction and Variation	DISTANCE Chains	DISTANCE Links	To Station No.	REMARKS, (Bearing Trees, Boulders, Edifices, &c.)	From Station No.	Direction and Variation	DISTANCE Chains	DISTANCE Links	To Station No.	REMARKS, (Bearing Trees, Boulders, Edifices, &c.)
1	Gov-Cor renewed by setting Limestone					3	× 7 × 12				
2	established			"	" "	3	× 8 × 13				

The above is a correct Plat and Field Notes of a Survey made ..... *18*....., *for* ..... *at the request of* ..... *by* ..... *County Surveyor, and* ..... *Chainmen.*

..... *County Surveyor.*

We do solemnly swear that the foregoing Plat and Field Notes are correct, and that the lines were measured by us justly and exactly, to the best of our knowledge and ability.

Subscribed and Sworn to before me, ... 18..... } Chainmen.

222 ✓

SURVEYOR'S RECORD

SECTION 7, TOWNSHIP 2 NORTH, RANGE 29 WEST OF 6th P.M.

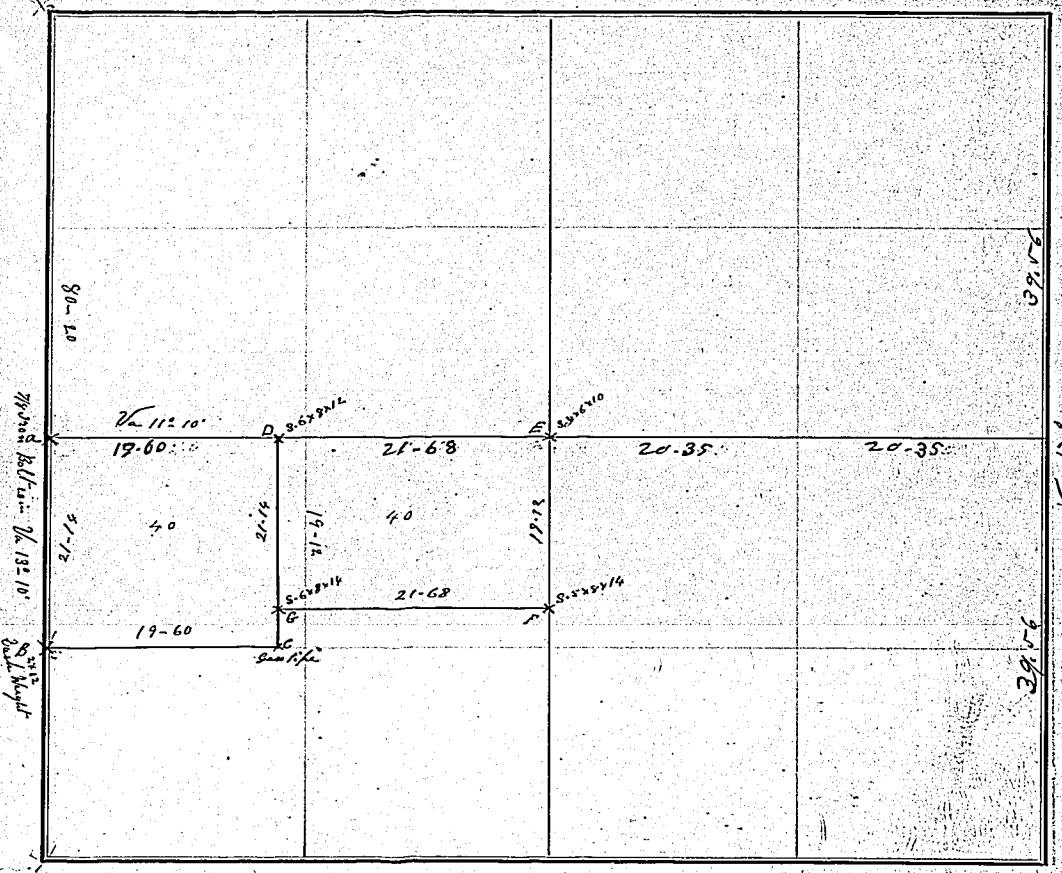

FIELD NOTES:

From Station No.	Direction and Variation	DISTANCE Chains	DISTANCE Links	To Station No.	REMARKS, (Bearing Trees, Boulders, Edifices, &c.)	From Station No.	Direction and Variation	DISTANCE Chains	DISTANCE Links	To Station No.	REMARKS, (Bearing Trees, Boulders, Edifices, &c.)

The above is a correct Plat and Field Notes of a Survey made May 30 1805, for Ins Budget Lyden at the request of Same by J. Williams County Surveyor, and J. W. Godfrey Chainmen.

J. Williams County Surveyor.

We do solemnly swear that the foregoing Plat and Field Notes are correct, and that the lines were measured by us justly and exactly, to the best of our knowledge and ability.

Subscribed and Sworn to before me, 18 } Chainmen.

SURVEYOR'S RECORD.

SECTION 5, TOWNSHIP 3 NORTH, RANGE 28 WEST OF 6th P. M.

Acres, Blackman & Co., Makers, Lincoln, Neb.

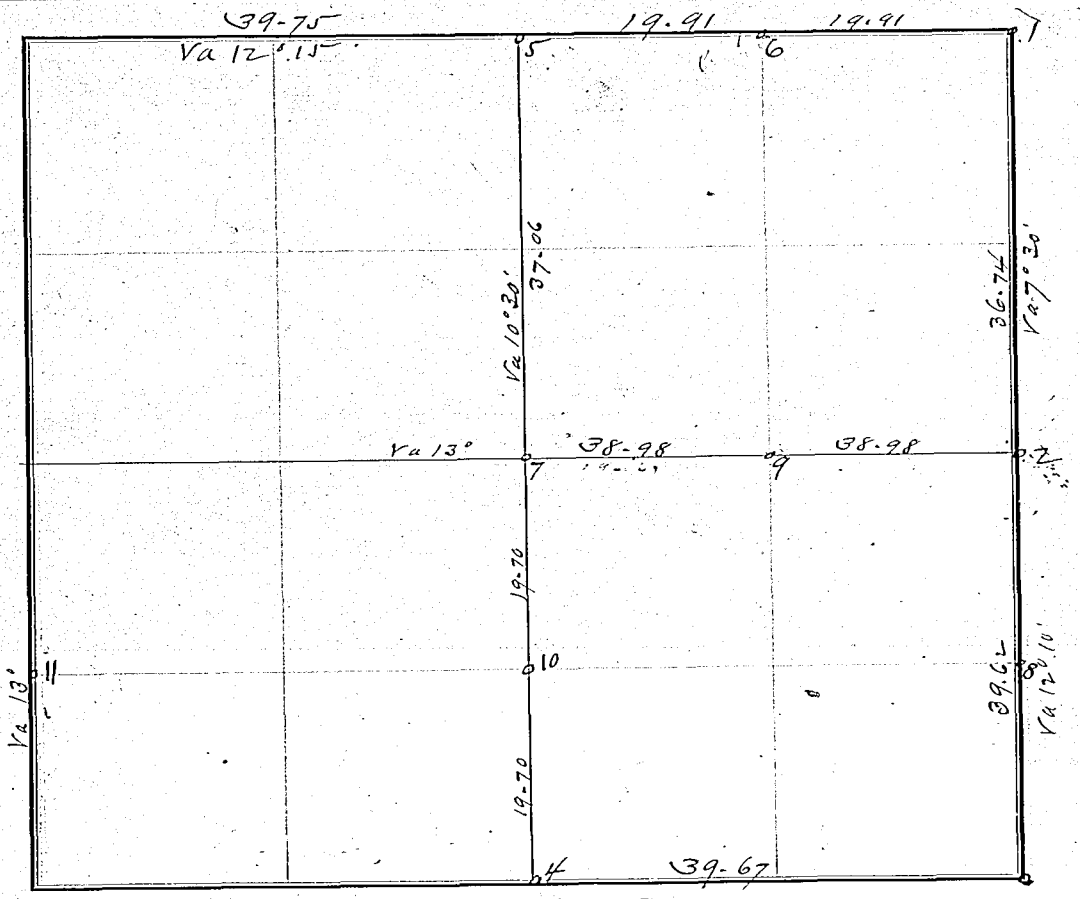

FIELD NOTES:

From Station No.	Direction and Variation	Distance Chains	Distance Links	To Station No.	Remarks, (Bearing Trees, Boulders, Edifices, &c.)	From Station No.	Direction and Variation	Distance Chains	Distance Links	To Station No.	Remarks, (Bearing Trees, Boulders, Edifices, &c.)
1	gor- tor which I renewed by setting Limestone Δ							6	12	12	
2	" " P- and M- corner of wire fence										
3	" "										
4	" " set Limestone 4 x 10 x 12										
5											
6	Limestone	5	10	13							
7	"	4	10	11							
8	"	4	11	15							
9	"	4	12	18							
10	"	4	10	12							
11	"	5	9	16							
12	Establishing a corner on the testimony of R. T. Loomis. John F Black & Royal										

The above is a correct Plat and Field Notes of a Survey made May 12 1884, for Buck at the request of by County Surveyor, and W. F. Simpson & R. F. Loomis Chainmen.

County Surveyor.

We do solemnly swear that the foregoing Plat and Field Notes are correct, and that the lines were measured by us justly and exactly, to the best of our knowledge and ability.

Subscribed and Sworn to before me, 18 Chainmen.

SURVEYOR'S RECORD.

SECTION 36, TOWNSHIP 3 NORTH, RANGE 20 WEST OF 6th P. M.

Vehle, Blackman & Co., Makers, Lincoln, Neb.

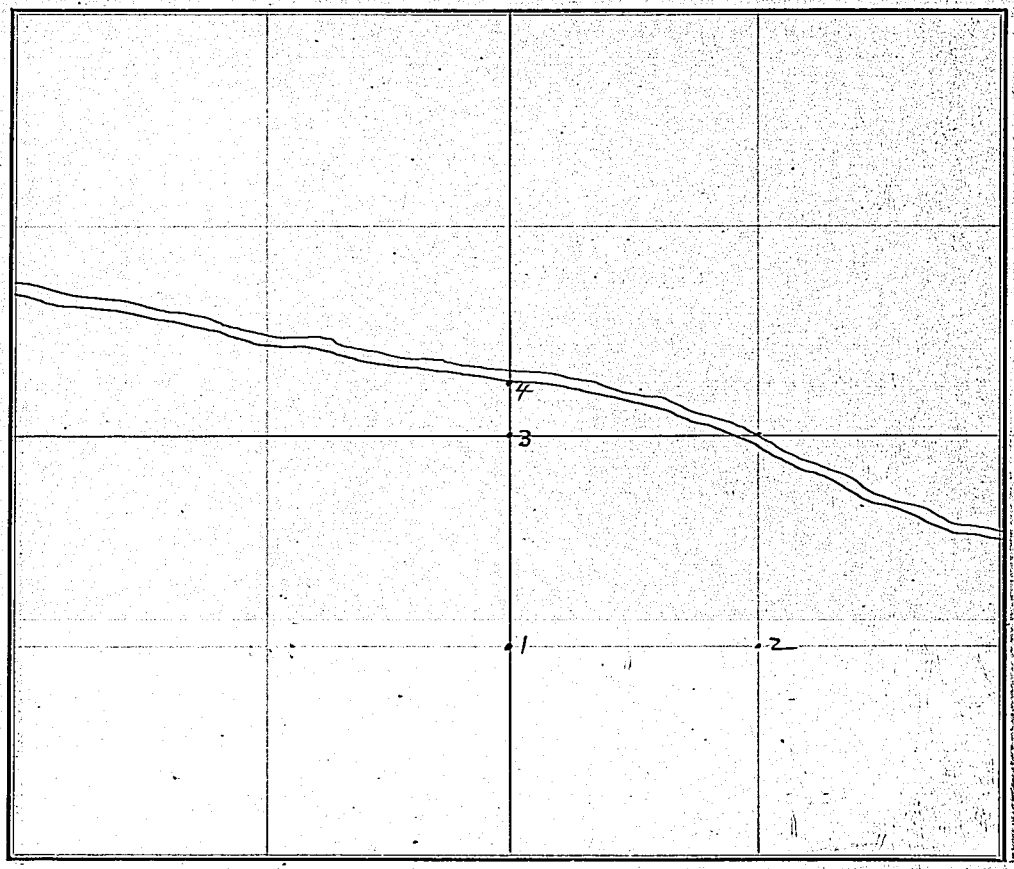

FIELD NOTES:

From Station No.	Direction and Variation	Distance Chains	Distance Links	To Station No.	Remarks, (Bearing Trees, Boulders, Edifices, &c.)	From Station No.	Direction and Variation	Distance Chains	Distance Links	To Station No.	Remarks, (Bearing Trees, Boulders, Edifices, &c.)
1	stake and mound										
3	—	—			—						
2	—	—			—						

The above is a correct Plat and Field Notes of a Survey made ..... *18* ....., *for* ..... *at the request of* ..... *by* ..... *County Surveyor, and* ..... *Chainmen.*

..... *County Surveyor.*

We do solemnly swear that the foregoing Plat and Field Notes are correct, and that the lines were measured by us justly and exactly, to the best of our knowledge and ability.

Subscribed and Sworn to before me, ... 18 ..... } *Chainmen.*

SECTI

3

Va 12°45

From Station No.	Dire
1	
2	
3	
4	
5	
6	
7	

The ab

County Su

We

us justly

Subscribed a

SURVEYOR'S RECORD.

SECTION 23, TOWNSHIP 4 NORTH, RANGE 27 WEST OF 6th P. M.

Acme, Blackwell & Co., Makers, Lincoln, Neb.

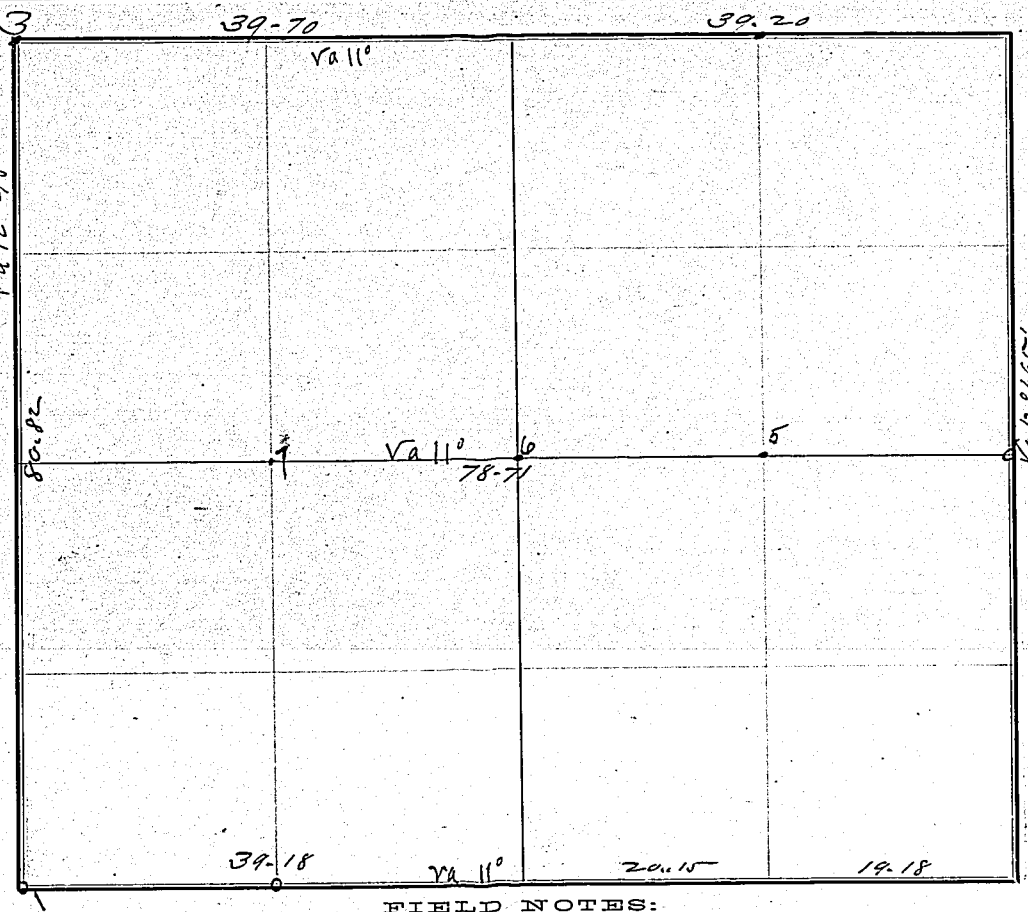

FIELD NOTES:

From Station No.	Direction and Variation	Distance Chains	Distance Links	To Station No.	Remarks, (Bearing Trees, Boulders, Edifices, &c.)	From Station No.	Direction and Variation	Distance Chains	Distance Links	To Station No.	Remarks, (Bearing Trees, Boulders, Edifices, &c.)
1	Set Limestone			5 x	6 x 12 from which Iron E-			Va 11°			
2	—	—		4 x	9 - 9						
3	—	—		4	9 10						
4	—	—		3	6 10						
5	—	—		4	6 6						
6	—	—		3	4 4						
7	—	—		5	8 12						

The above is a correct Plat and Field Notes of a Survey made June 18th *18*84 *for* _____ *at the request of* _____ *by* _____ *County Surveyor, and* John Teeters and John P. Riter *Chainmen.*

_____ *County Surveyor.*

We do solemnly swear that the foregoing Plat and Field Notes are correct, and that the lines were measured by us justly and exactly, to the best of our knowledge and ability.

Subscribed and Sworn to before me, _____ 18____ _____ *Chainmen.*

SURVEYOR'S RECORD.

SECTION 22, TOWNSHIP 4 NORTH, RANGE 27 WEST OF 6th P. M.

Arnes, Brackman & Co., Makers, Lincoln, Neb.



FIELD NOTES:

From Station No.	Direction and Variation	Distance Chains	Distance Links	To Station No.	Remarks, (Bearing Trees, Boulders, Edifices, &c.)	From Station No.	Direction and Variation	Distance Chains	Distance Links	To Station No.	Remarks, (Bearing Trees, Boulders, Edifices, &c.)
1	Limestone	5	8	11							
2	—	4	6	8							
3	—	3	6	10							

The above is a correct Plat and Field Notes of a Survey made June 20th *18*84, *for* _____ *at the request of* _____ *by* _____ *County Surveyor, and* Henry Hahn *by* John Phiper *Chainmen.*

_____ *County Surveyor.*

We do solemnly swear that the foregoing Plat and Field Notes are correct, and that the lines were measured by us justly and exactly, to the best of our knowledge and ability.

Subscribed and Sworn to before me, _____ 18__ _____ *Chainmen.*

SURVEYOR'S RECORD.

SECTION 7, TOWNSHIP 3 NORTH, RANGE 27 WEST OF 6th P. M.



And the distance from 3 to 4 20.26 lks and the distance from 4 to 5 17-63 lks.
I then proceeded to locate 7 by running true lines from 1 to 6 and 3 to 8 placing it thus intersecting.

FIELD NOTES:

From Station No.	Direction and Variation	Distance Chains	Distance Links	To Station No.	Remarks, (Bearing Trees, Boulders, Edifices, &c.)	From Station No.	Direction and Variation	Distance Chains	Distance Links	To Station No.	Remarks, (Bearing Trees, Boulders, Edifices, &c.)

Being to survey and locate a road commencing at the S-E- lot 2 and running N on E- side of Lots 2-1 in sec-7 and lot 7 of sec-6 thence N-W- to the N-W- cor Lot 6 sec-6 all in town 3 Range 27 and then being no known Gov- Corners betw- the S-E sec-7 & N-E- sec-6 I commence at the S-E- of 7 and ran N. 160.54 Va 13° to a point 75.2 lks West of the N-E- of sec-6 but as the length of the line as given by the field notes of Gov- Survey 159-39 I find the correction to be made in random line is 29 lks N- and 188 lks pr-90 chs. and that the true variation from the mag meridian is 10°19' After determining the corner 1 & 2 I proceed to find 3 and 4 by running from 2 to 5, 78.40 lks (distance given by field notes 77-90) I find the distance from 2 to 3 to be 40.51 lks (continued above)

The above is a correct Plat and Field Notes of a Survey made June 24 1884, for _____ at the request of _____ by _____ County Surveyor, and _____ Chainmen.

_____ County Surveyor.

We do solemnly swear that the foregoing Plat and Field Notes are correct, and that the lines were measured by us justly and exactly, to the best of our knowledge and ability.

Subscribed and Sworn to before me, _____ 18__ _____ Chainmen.

228 √

SURVEYOR'S RECORD.

SECTION 6, TOWNSHIP 3 NORTH, RANGE 27 WEST OF 6th P. M.



FIELD NOTES:

From Station No.	Direction and Variation	DISTANCE Chains	DISTANCE Links	To Station No.	REMARKS. (Bearing Trees, Boulders, Edifices, &c.)	From Station No.	Direction and Variation	DISTANCE Chains	DISTANCE Links	To Station No.	REMARKS. (Bearing Trees, Boulders, Edifices, &c.)

The above is a correct Plat and Field Notes of a Survey made ..... *18*..., *for* ..... *at the request of* ....., *by* ..... *County Surveyor, and* ..... *Chainmen.*

..... *County Surveyor.*

We do solemnly swear that the foregoing Plat and Field Notes are correct, and that the lines were measured by us justly and exactly, to the best of our knowledge and ability.

Subscribed and Sworn to before me, ... 18..... } Chainmen.

By

SURVEYOR'S RECORD.

SECTION 7, TOWNSHIP 3 NORTH, RANGE 27 WEST OF 6th P. M.

Acres, Blackman & Co., Makers, Lincoln, Neb.



FIELD NOTES:

From Station No.	Direction and Variation	DISTANCE Chains	DISTANCE Links	To Station No.	REMARKS, (Bearing Trees, Boulders, Edifices, &c.)	From Station No.	Direction and Variation	DISTANCE Chains	DISTANCE Links	To Station No.	REMARKS, (Bearing Trees, Boulders, Edifices, &c.)
1	Limestone	5	6	16							
2	—	4	4	6							

The above is a correct Plat and Field Notes of a Survey made ..... *18*....., *for* ..... *at the request of* ..... *by* ..... *County Surveyor, and* ..... *Chainmen.*

..... *County Surveyor.*

We do solemnly swear that the foregoing Plat and Field Notes are correct, and that the lines were measured by us justly and exactly, to the best of our knowledge and ability.

Subscribed and Sworn to before me, ... 18..... } Chainmen.

230

SURVEYOR'S RECORD.

SECTION 29, TOWNSHIP 1 NORTH, RANGE 27 WEST OF 6th P. M.

Acme, Blackman & Co., Makers, Lincoln, Neb.



FIELD NOTES:

From Station No.	Direction and Variation	Distance Chains	Distance Links	To Station No.	Remarks, (Bearing Trees, Boulders, Edifices, &c.)	From Station No.	Direction and Variation	Distance Chains	Distance Links	To Station No.	Remarks, (Bearing Trees, Boulders, Edifices)
1	Limestone	8	11	12							
2	—	10	12	15							
3	—	4	7	12							
4	—	3	8	12							
5	—	5	8	15							
6	—	6	8	17							
7	—	7	10	18							
8	—										

The above is a correct Plat and Field Notes of a Survey made May *1884, for* B B Smiley *at the request of* B B Smiley *by* *County Surveyor, and* Henry Marshall and James Sewell *Chainmen.*

Page T Francis *County Surveyor.*

We do solemnly swear that the foregoing Plat and Field Notes are correct, and that the lines were measured by us justly and exactly, to the best of our knowledge and ability.

Subscribed and Sworn to before me, _____ 18____ _____ *Chainmen.*

SECTIO

Va 10° 45'

90

From Station No.	Direc
1	Li
2	
3	

The ab
B B
County Su

We d
us justly

Subscribed ar

SURVEYOR'S RECORD.

SECTION 31, TOWNSHIP 1 NORTH, RANGE 27 WEST OF 6th P. M.

Acres, Dekerman & Co., Makers, Lincoln, Neb.

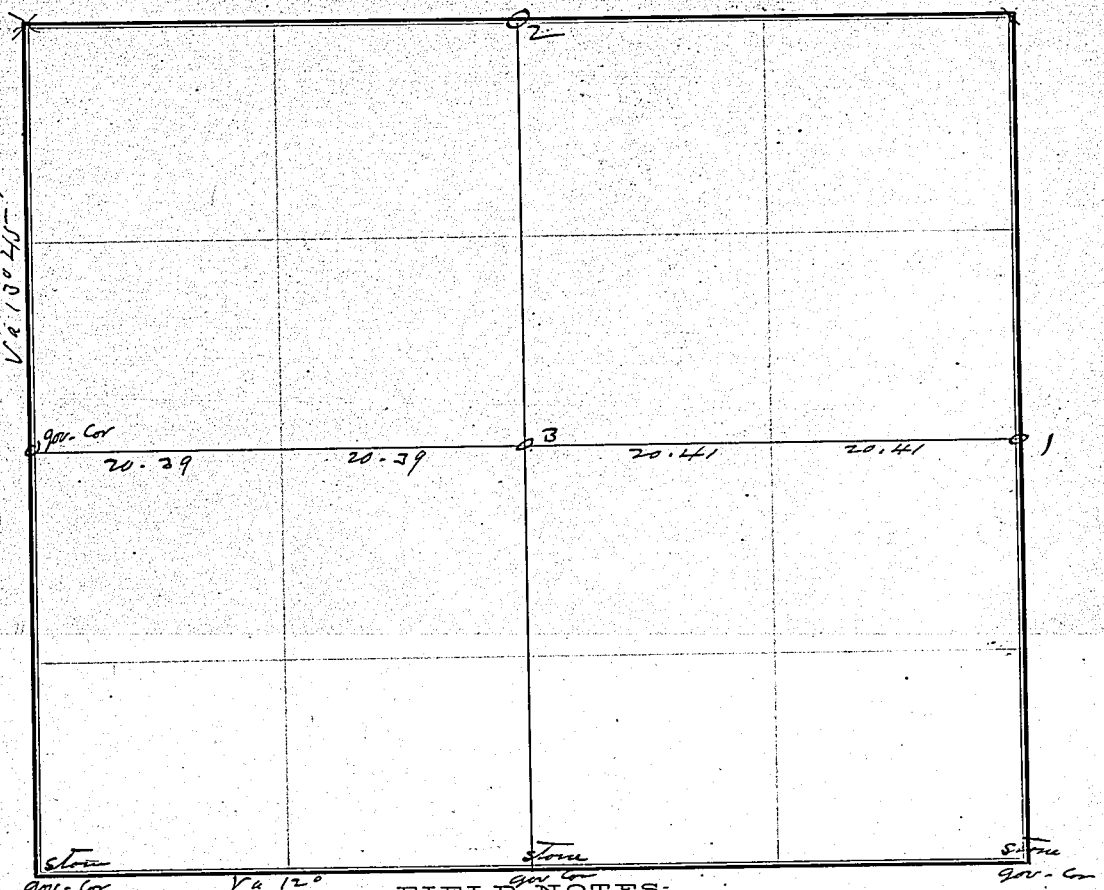

FIELD NOTES:

From Station No.	Direction and Variation	Distance Chains	Distance Links	To Station No.	Remarks, (Bearing Trees, Boulders, Edifices, &c.)	From Station No.	Direction and Variation	Distance Chains	Distance Links	To Station No.	Remarks, (Bearing Trees, Boulders, Edifices, &c.)
1	Limestone	7	10	12							
2	—	8	10	15							
3	—	6	7	14							

The above is a correct Plat and Field Notes of a Survey made May *1884, for* B B Lindsey *at the request of* Same *by* Page Y Francis *County Surveyor, and* Henry Marshall and James Lowell *Chainmen.*

Page Y Francis *County Surveyor.*

We do solemnly swear that the foregoing Plat and Field Notes are correct, and that the lines were measured by us justly and exactly, to the best of our knowledge and ability.

Subscribed and Sworn to before me, _____ 18__ _____ Chainmen.

232 √

SURVEYOR'S RECORD.

SECTION 32, TOWNSHIP 4 NORTH, RANGE 29 WEST OF 6th P. M.

Acme, Blackman & Co., Makers, Lincoln, Neb.

FIELD NOTES:

From Station No.	Direction and Variation	Distance Chains	Distance Links	To Station No.	Remarks, (Bearing Trees, Boulders, Edifices, &c.)	From Station No.	Direction and Variation	Distance Chains	Distance Links	To Station No.	Remarks, (Bearing Trees, Boulders, Edifices, &c.)
1	Gov-Cor- Pits, mound and Stake										
2	Established by setting Sand Stone					6+8+16					
3	Gov- Cor Pits mound										
4	Sandstone	3	8	14							
5	set —	4	9	9							
6	— —	4	8	10							
7	— —	4	9	10							
8	— —	4	10	18							

The above is a correct Plat and Field Notes of a Survey made September 17 *18*84, *for* _____ *at the request of* _____ *by* _____ *County Surveyor, and* John Turgeson and W. S. Hanlein *Chainmen.*

_____ *County Surveyor.*

We do solemnly swear that the foregoing Plat and Field Notes are correct, and that the lines were measured by us justly and exactly, to the best of our knowledge and ability.

Subscribed and Sworn to before me, _____ 18 _____ } *Chainmen.*

SURVEYOR'S RECORD.

SECTION 13, TOWNSHIP 3 NORTH, RANGE 26 WEST OF 6th P. M.

Acres, Blackman & Co., Makers, Lincoln, Neb.



FIELD NOTES:

From Station No.	Direction and Variation	Distance Chains	Distance Links	To Station No.	Remarks, (Bearing Trees, Boulders, Edifices, &c.)	From Station No.	Direction and Variation	Distance Chains	Distance Links	To Station No.	Remarks, (Bearing Trees, Boulders, Edifices, &c.)
1	Limestone	5	8	13							
2	—	5	8	10							
3	—	6	10	11							
4	—	5	6	18							
5	—	4	6	10							
6	—	5	5	8							

The above is a correct Plat and Field Notes of a Survey made ..... *18*....., *for* ..... *at the request of* ..... *by* ..... *County Surveyor, and* Jessie Lawyer and Charles McCullock *Chainmen.*

..... *County Surveyor.*

We do solemnly swear that the foregoing Plat and Field Notes are correct, and that the lines were measured by us justly and exactly, to the best of our knowledge and ability.

Subscribed and Sworn to before me, ... 18..... ..... *Chainmen.*

234

SURVEYOR'S RECORD.

SECTION 24, TOWNSHIP 3 NORTH, RANGE 26 WEST OF 6th P. M.

ACME, BLACKMAR & CO., MAKERS, LINCOLN, NEB.



FIELD NOTES:

From Station No.	Direction and Variation	DISTANCE Chains	DISTANCE Links	To Station No.	REMARKS, (Bearing Trees, Boulders, Edifices, &c.)	From Station No.	Direction and Variation	DISTANCE Chains	DISTANCE Links	To Station No.	REMARKS, (Bearing Trees, Boulders, Edifices, &c.)
1	Limestone	3	6	10							
2	—	6	8	10							
3	—	4	6	8							
4	—	5	6	13							

The above is a correct Plat and Field Notes of a Survey made ..... *18* ....., *for* ..... *at the request of* ..... *by* ..... *County Surveyor, and* ..... *Chainmen.*

..... *County Surveyor*

We do solemnly swear that the foregoing Plat and Field Notes are correct, and that the lines were measured by us justly and exactly, to the best of our knowledge and ability.

Subscribed and Sworn to before me, ... 18 ..... } *Chainmen.*

SURVEYOR'S RECORD.

SECTION 11, TOWNSHIP 3 NORTH, RANGE 26 WEST OF 6th P. M.

Aurora, Blackman & Co., Makers, Lincoln, Neb.

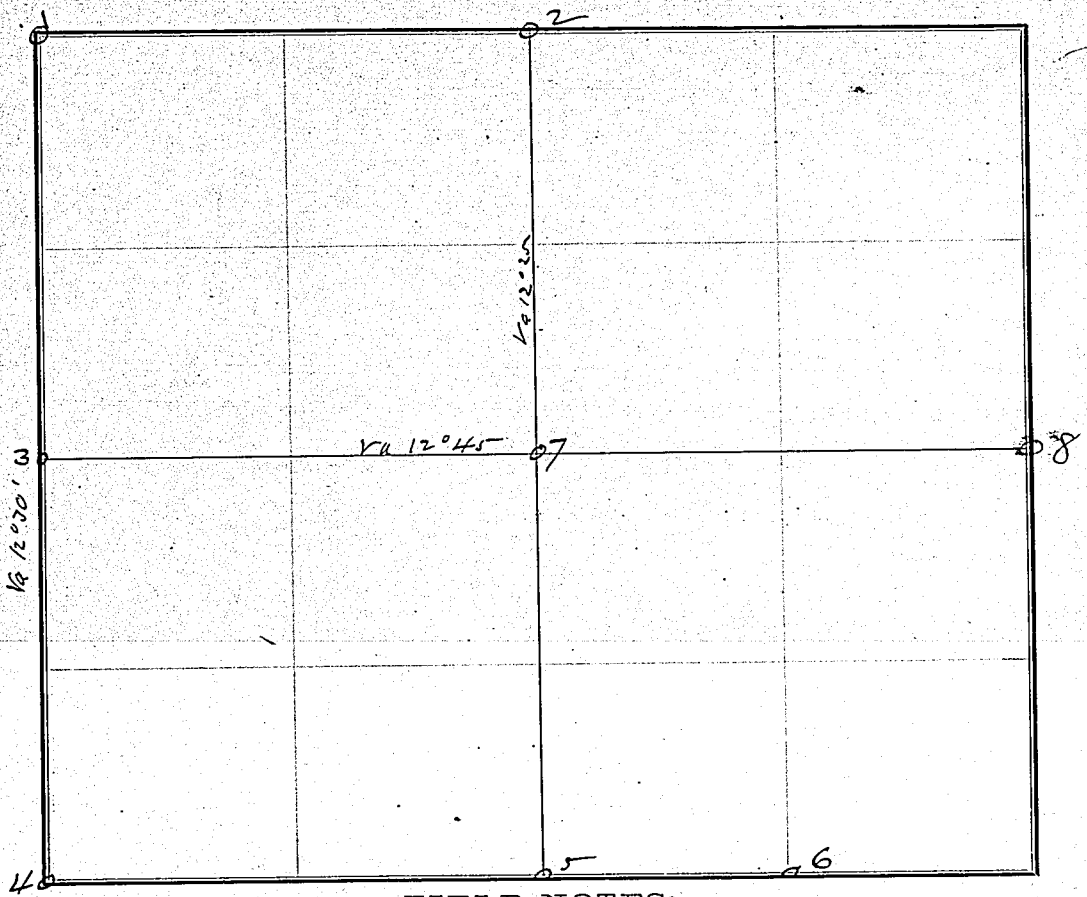

FIELD NOTES:

From Station No.	Direction and Variation	Distance Chains	Distance Links	To Station No.	Remarks. (Bearing Trees, Boulders, Edifices, &c.)	From Station No.	Direction and Variation	Distance Chains	Distance Links	To Station No.	Remarks. (Bearing Trees, Boulders, Edifices, &c.)
1	Limestone	5	10	16							
2	—	6	9	10							
3	—	5	5	12							
4	—	4	8	10							
5	—	6	10	12							
6	—	4	8	10							
7	—	5	6	10							
8	—	8	10	13							
9	—	12	12	12							

The above is a correct Plat and Field Notes of a Survey made ..... *18*....., *for* ..... *at the request of* ..... *by* ..... *County Surveyor, and* ..... *Chainmen.*

..... *County Surveyor.*

We do solemnly swear that the foregoing Plat and Field Notes are correct, and that the lines were measured by us justly and exactly, to the best of our knowledge and ability.

Subscribed and Sworn to before me, ... 18..... } *Chainmen.*

SURVEYOR'S RECORD.

SECTION 14, TOWNSHIP 3 NORTH, RANGE 26 WEST OF 6th P. M.

Nebraska Blank Mfg. Co., Malvern, Lincoln, Neb.



FIELD NOTES:

From Station No.	Direction and Variation	Distance Chains	Distance Links	To Station No.	Remarks, (Bearing Trees, Boulders, Edifices, &c.)	From Station No.	Direction and Variation	Distance Chains	Distance Links	To Station No.	Remarks, (Bearing Trees, Boulders, Edifices, &c.)
1	Limestone	6	9	12							
2	—	8	8	12							
3	—	2	6	8							
4	—	6	6	6							
5	—	6	6	10							
~~6~~ 1	Falling in the creek where it is liable to wash out, I set one chain										
	North Limestone 4×6×8										
6	set	—		8×8×10							

The above is a correct Plat and Field Notes of a Survey made ..... *18*..., *for* ..... *at the request of* ..... *by* ..... *County Surveyor, and* ..... *Chainmen.*

..... *County Surveyor.*

We do solemnly swear that the foregoing Plat and Field Notes are correct, and that the lines were measured by us justly and exactly, to the best of our knowledge and ability.

Subscribed and Sworn to before me, ... 18..... } Chainmen.

SURVEYOR'S RECORD.

SECTION 28, TOWNSHIP 13 NORTH, RANGE 29 WEST OF 6th P. M.

Acres, Blackman & Co., Makers, Lincoln, Neb.



FIELD NOTES:

~~From~~ Station ~~No.~~	Direction and Variation	DISTANCE Chains	DISTANCE Links	To Station No.	REMARKS, (Bearing Trees, Boulders, Edifices, &c.)	From Station No.	Direction and Variation	DISTANCE Chains	DISTANCE Links	To Station No.	REMARKS, (Bearing Trees, Boulders, Edifices, &c.)
a	set stone	4	6	8	about 2 rods from center of creek						
b	— stake	2½	inch		diam						
d	— —	1½	—		— 50 feet from center of track						
c	— —	—	—		— — —	—	— —		—		
e	= Corner	by brickyard									

The above is a correct Plat and Field Notes of a Survey made Nov 9th 1885, for C-F-Babcock at the request of C-F-Babcock by J-E-Castberg, dep. County Surveyor, and H-C Jacobs and J-E-Castberg Chainmen.

County Surveyor.

We do solemnly swear that the foregoing Plat and Field Notes are correct, and that the lines were measured by us justly and exactly, to the best of our knowledge and ability.

Subscribed and Sworn to before me, 18 Chainmen.

SURVEYOR'S RECORD.

SECTION 14, TOWNSHIP 2 NORTH, RANGE 20 WEST OF 6th P. M.

Acme, Blackman & Co., Makers, Lincoln, Neb.



FIELD NOTES:

From Station No.	Direction and Variation	Distance Chains	Distance Links	To Station No.	Remarks, (Bearing Trees, Boulders, Edifices, &c.)	From Station No.	Direction and Variation	Distance Chains	Distance Links	To Station No.	Remarks, (Bearing Trees, Boulders, Edifices, &c.)
a	set stone		4	4	6 under fence						
b	— —		2	6	6						
c	— —		2	12	12 near East bank of canon						
d	— —		4	10	10						
e	— —		4	8	10						
f	— —		4	6	6						
g	— —		3	12	24						
h	— —		4	8	8						

The above is a correct Plat and Field Notes of a Survey made Dec. 1st 1885, for George J. Frederick and others at the request of George J. Frederick by J. E. Castberg, Dep County Surveyor, and August Ihle and John Frederick Jr. Chainmen.

County Surveyor.

We do solemnly swear that the foregoing Plat and Field Notes are correct, and that the lines were measured by us justly and exactly, to the best of our knowledge and ability.

Subscribed and Sworn to before me, 18 Chainmen.

SURVEYOR'S RECORD.

SECTION 23, TOWNSHIP 2 NORTH, RANGE 30 WEST OF 6th P. M.

Ayres, Blackman & Co., Makers, Lincoln, Neb.



FIELD NOTES:

From Station No.	Direction and Variation	Distance Chains	Distance Links	To Station No.	Remarks, (Bearing Trees, Boulders, Edifices, &c.)	From Station No.	Direction and Variation	Distance Chains	Distance Links	To Station No.	Remarks, (Bearing Trees, Boulders, Edifices, &c.)
h	set Stone		4	8	8						
i	— —		4	6	10						
j	— —		4	8	10 on bank of canon						
k	— —		4	6	8						
l	— —		3	5	11						
m					raised mound						
n	— —		2	4	12 — —						
o											
p	— —		4	5	10						
q	— —		3	6	8						

The above is a correct Plat and Field Notes of a Survey made Dec. 2nd 1885, for Geo. Frederick & others at the request of Geo. Frederick by J. E. Castberg, Dep. County Surveyor, and August Ihle and John Frederick Jr. Chainmen.

County Surveyor.

We do solemnly swear that the foregoing Plat and Field Notes are correct, and that the lines were measured by us justly and exactly, to the best of our knowledge and ability.

Subscribed and Sworn to before me, 18 Chainmen.

242 V

N.W. 1/4 11

SURVEYOR'S RECORD.

SECTION 26, TOWNSHIP 2 NORTH, RANGE 30 WEST OF 6th P. M.



FIELD NOTES:

From Station No.	Direction and Variation	DISTANCE Chains	DISTANCE Links	To Station No.	REMARKS, (Bearing Trees, Boulders, Edifices, &c.)	From Station No.	Direction and Variation	DISTANCE Chains	DISTANCE Links	To Station No.	REMARKS, (Bearing Trees, Boulders, Edifices, &c.)
o	raised mound										
p	set Stone			4 x 5 x 10							
q	—	—		3 x 6 x 8							
r	—	—		4 x 6 x 6							
s	—	—		2 x 8 x 8							
t	—	—		4 x 6 x 6							
u					raised mound						
v	—			ironbend 1½" broad							
w	found Cor	Stone									

The above is a correct Plat and Field Notes of a Survey made Dec. 3rd 18 85, For Charles Brewer & others at the request of Charles Brewer by J. E. Castberg County Surveyor, and John Frederick & Rathes Hileman Chainmen.

County Surveyor.

We do solemnly swear that the foregoing Plat and Field Notes are correct, and that the lines were measured by us justly and exactly, to the best of our knowledge and ability.

Subscribed and Sworn to before me, 18

Chainmen.

SURVEYOR'S RECORD.

SECTION 26, TOWNSHIP 3 NORTH, RANGE 30 WEST OF 6th P. M.

Acme, Blackmar & Co., Makers, Edinburgh, Ind.



FIELD NOTES:

From Station No.	Direction and Variation	DISTANCE Chains	DISTANCE Links	To Station No.	REMARKS, (Bearing Trees, Boulders, Edifices, &c.)	From Station No.	Direction and Variation	DISTANCE Chains	DISTANCE Links	To Station No.	REMARKS, (Bearing Trees, Boulders, Edifices, &c.)

The above is a correct Plat and Field Notes of a Survey made Dec. 31st 1885, for Mr. Wilcox at the request of Mr. Wilcox by J. E. Castberg County Surveyor, and 2 disinterested Chainmen.

County Surveyor.

We do solemnly swear that the foregoing Plat and Field Notes are correct, and that the lines were measured by us justly and exactly, to the best of our knowledge and ability.

Subscribed and Sworn to before me, 18 Chainmen.

244 ✓

SURVEYOR'S RECORD

SECTION 23, TOWNSHIP 3 NORTH, RANGE 26 WEST OF 6th P. M.



FIELD NOTES:

From Station No.	Direction and Variation	DISTANCE Chains	DISTANCE Links	To Station No.	REMARKS, (Bearing Trees, Boulders, Edifices, &c.)	From Station No.	Direction and Variation	DISTANCE Chains	DISTANCE Links	To Station No.	REMARKS, (Bearing Trees, Boulders, Edifices, &c.)
1	Dimotum	14 ×	6 ×	10							
2	—	5 ×	5 ×	11							
3	—	14 ×	5 ×	10							
4	—	6 ×	10 ×	10							

The above is a correct Plat and Field Notes of a Survey made ..... *18*..., *for* ..... *at the request of* ..... *by* ..... *County Surveyor, and* ..... *Chainmen.*

..... *County Surveyor.*

We do solemnly swear that the foregoing Plat and Field Notes are correct, and that the lines were measured by us justly and exactly, to the best of our knowledge and ability.

Subscribed and Sworn to before me, ... 18.....

..... *Chainmen.*

SURVEYOR'S RECORD.

SECTION 26, TOWNSHIP 3 NORTH, RANGE 26 WEST OF 6th P. M.

Acme, Blackman & Co., Makers, Lincoln, Neb.



FIELD NOTES:

From Station No.	Direction and Variation	DISTANCE Chains	DISTANCE Links	To Station No.	REMARKS, (Bearing Trees, Boulders, Edifices, &c.)	From Station No.	Direction and Variation	DISTANCE Chains	DISTANCE Links	To Station No.	REMARKS, (Bearing Trees, Boulders, Edifices, &c.)
1	Limestone	4 x	6 x	10							
2	—	8 x	8 x	8							
3	—	4 x	6 x	8							
4	—	4 x	4 x	8							
5	—	3 x	12 x	15							

The above is a correct Plat and Field Notes of a Survey made ..... *18*....., *for* ..... *at the request of* ..... *by* ..... *County Surveyor, and* ..... *Chainmen.*

..... *County Surveyor.*

We do solemnly swear that the foregoing Plat and Field Notes are correct, and that the lines were measured by us justly and exactly, to the best of our knowledge and ability.

Subscribed and Sworn to before me, ... 18..... } Chainmen.

246 √

SURVEYOR'S RECORD.

SECTION 35, TOWNSHIP 2 NORTH, RANGE 26 WEST OF 6th P. M.

Vogel, Blackmar & Co., Makers, Lincoln, Neb.



FIELD NOTES:

From Station No.	Direction and Variation	Distance Chains	Distance Links	To Station No.	Remarks, (Bearing Trees, Boulders, Edifices, &c.)	From Station No.	Direction and Variation	Distance Chains	Distance Links	To Station No.	Remarks, (Bearing Trees, Boulders, Edifices, &c.)
1	Limestone	8	6	8							
2	—	3	4	7							
3	—	6	6	8							
4	—	3	6	8							

The above is a correct Plat and Field Notes of a Survey made ..... *18*..., *for* ..... *at the request of* ..... *by* ..... *County Surveyor, and* ..... *Chainmen.*

..... *County Surveyor.*

We do solemnly swear that the foregoing Plat and Field Notes are correct, and that the lines were measured by us justly and exactly, to the best of our knowledge and ability.

Subscribed and Sworn to before me, ... 18..... } Chainmen.

The a

County S

We
us justly

Subscribed

SURVEYOR'S RECORD.

SECTION 15, TOWNSHIP 3 NORTH, RANGE 26 WEST OF 6th P. M.

Acme, Brownell & Co., Makers, Lincoln, Neb.



FIELD NOTES:

From Station No.	Direction and Variation	Distance Chains	Distance Links	To Station No.	Remarks, (Bearing Trees, Boulders, Edifices, &c.)	From Station No.	Direction and Variation	Distance Chains	Distance Links	To Station No.	Remarks, (Bearing Trees, Boulders, Edifices, &c.)
1	Limestone	6	6	12							
2	—	2	8	16							
3	—	10	10	5							
4	—	6	6	10							
5	—	4	12	12							
6	—	4	8	14							

The above is a correct Plat and Field Notes of a Survey made ..... *18*....., *for* ..... *at the request of* ..... *by* ..... *County Surveyor, and* ..... *Chainmen.*

..... *County Surveyor.*

We do solemnly swear that the foregoing Plat and Field Notes are correct, and that the lines were measured by us justly and exactly, to the best of our knowledge and ability.

Subscribed and Sworn to before me, ... 18..... } *Chainmen.*

248 √

SURVEYOR'S RECORD.

SECTION 4, TOWNSHIP 3 NORTH, RANGE 26 WEST OF 6th P. M.

Nebra, Blackmar & Co., Makers, Lincoln, Neb.

FIELD NOTES:

From Station No.	Direction and Variation	DISTANCE Chains	DISTANCE Links	To Station No.	REMARKS, (Bearing Trees, Boulders, Edifices, &c.)	From Station No.	Direction and Variation	DISTANCE Chains	DISTANCE Links	To Station No.	REMARKS, (Bearing Trees, Boulders, Edifices, &c.)
1	Limestone	5	x 5	x 7							

The above is a correct Plat and Field Notes of a Survey made ..... *18*..., *for* ..... *at the request of* ..... *by* ..... *County Surveyor, and* ..... *Chainmen.*

..... *County Surveyor.*

We do solemnly swear that the foregoing Plat and Field Notes are correct, and that the lines were measured by us justly and exactly, to the best of our knowledge and ability.

Subscribed and Sworn to before me, ... 18.....

..... Chainmen.

SURVEYOR'S RECORD.

SECTION 9, TOWNSHIP 9 NORTH, RANGE 26 WEST OF 6th P. M.



FIELD NOTES:

From Station No.	Direction and Variation	Distance Chains	Distance Links	To Station No.	Remarks, (Bearing Trees, Boulders, Edifices, &c.)	From Station No.	Direction and Variation	Distance Chains	Distance Links	To Station No.	Remarks, (Bearing Trees, Boulders, Edifices, &c.)
1	Limestone	4	6	14							
2		7	8	10							
3		4	6	8							
4		3	8	14							
5		6	6	10							
1											

The above is a correct Plat and Field Notes of a Survey made ..... *18*....., *for* ..... *at the request of* ..... *by* ..... *County Surveyor, and* ..... *Chainmen.*

..... *County Surveyor.*

We do solemnly swear that the foregoing Plat and Field Notes are correct, and that the lines were measured by us justly and exactly, to the best of our knowledge and ability.

Subscribed and Sworn to before me, ... 18..... 61 ..... Chainmen.

250 √

SURVEYOR'S RECORD.

SECTION 16, TOWNSHIP 3 NORTH, RANGE 26 WEST OF 6th P. M.

Author, Brandstatt & Co., Makers, Lincoln, Neb.



FIELD NOTES:

From Station No.	Direction and Variation	Distance Chains	Distance Links	To Station No.	Remarks, (Bearing Trees, Boulders, Edifices, &c.)	From Station No.	Direction and Variation	Distance Chains	Distance Links	To Station No.	Remarks, (Bearing Trees, Boulders, Edifices, &c.)	From Station No.
1	L. S.	9	6	6								1
2	—	6	8	10								2
												3
												4
												5
												6

The above is a correct Plat and Field Notes of a Survey made ..... *18*..., *for* ..... *at the request of* ..... *by* ..... *County Surveyor, and* ..... *Chainmen.*

..... *County Surveyor.*

We do solemnly swear that the foregoing Plat and Field Notes are correct, and that the lines were measured by us justly and exactly, to the best of our knowledge and ability.

Subscribed and Sworn to before me, ... 18..... at ..... } *Chainmen.*

SEC

The

County

W

us just

Subscribe

SURVEYOR'S RECORD.

SECTION 21, TOWNSHIP 3 NORTH, RANGE 26 WEST OF 6th P. M.



FIELD NOTES:

From Station No.	Direction and Variation	DISTANCE Chains	DISTANCE Links	To Station No.	REMARKS, (Bearing Trees, Boulders, Edifices, &c.)	From Station No.	Direction and Variation	DISTANCE Chains	DISTANCE Links	To Station No.	REMARKS, (Bearing Trees, Boulders, Edifices, &c.)
1	S. S.	4	6	12							
2	—	3	8	14							
3	—	4	10	12							
4	—	6	6	12							
5	—	6	8	10							
6	—	6	6	8							

The above is a correct Plat and Field Notes of a Survey made ..... *18*....., *for* ..... *at the request of* ..... *by* .....

County Surveyor, and ..... *Chainmen.*

..... *County Surveyor.*

We do solemnly swear that the foregoing Plat and Field Notes are correct, and that the lines were measured by us justly and exactly, to the best of our knowledge and ability.

Subscribed and Sworn to before me, ... 18..... } Chainmen.

SURVEYOR'S RECORD.

SECTION 28, TOWNSHIP 6 NORTH, RANGE 26 WEST OF 6th P. M.

Acme Blueprint & Co., Makers, Lincoln, Neb.



FIELD NOTES:

From Station No.	Direction and Variation	DISTANCE Chains	DISTANCE Links	To Station No.	REMARKS, (Bearing Trees, Boulders, Edifices, &c.)	From Station No.	Direction and Variation	DISTANCE Chains	DISTANCE Links	To Station No.	REMARKS, (Bearing Trees, Boulders, Edifices, &c.)
1	S. S.	4	7	18							
2	–	3	10	18							
3	–	3	12	18							
4	–	6	8	12							

The above is a correct Plat and Field Notes of a Survey made ..... *18*..., *for* ..... *at the request of* ..... *by* ..... *County Surveyor, and* ..... *Chainmen.*

..... *County Surveyor.*

We do solemnly swear that the foregoing Plat and Field Notes are correct, and that the lines were measured by us justly and exactly, to the best of our knowledge and ability.

Subscribed and Sworn to before me, ... 18..... ..... Chainmen.

SURVEYOR'S RECORD.

SECTION 22, TOWNSHIP 3 NORTH, RANGE 26 WEST OF 6th P. M.

Acme Publishing Co., Minneapolis, Minn.

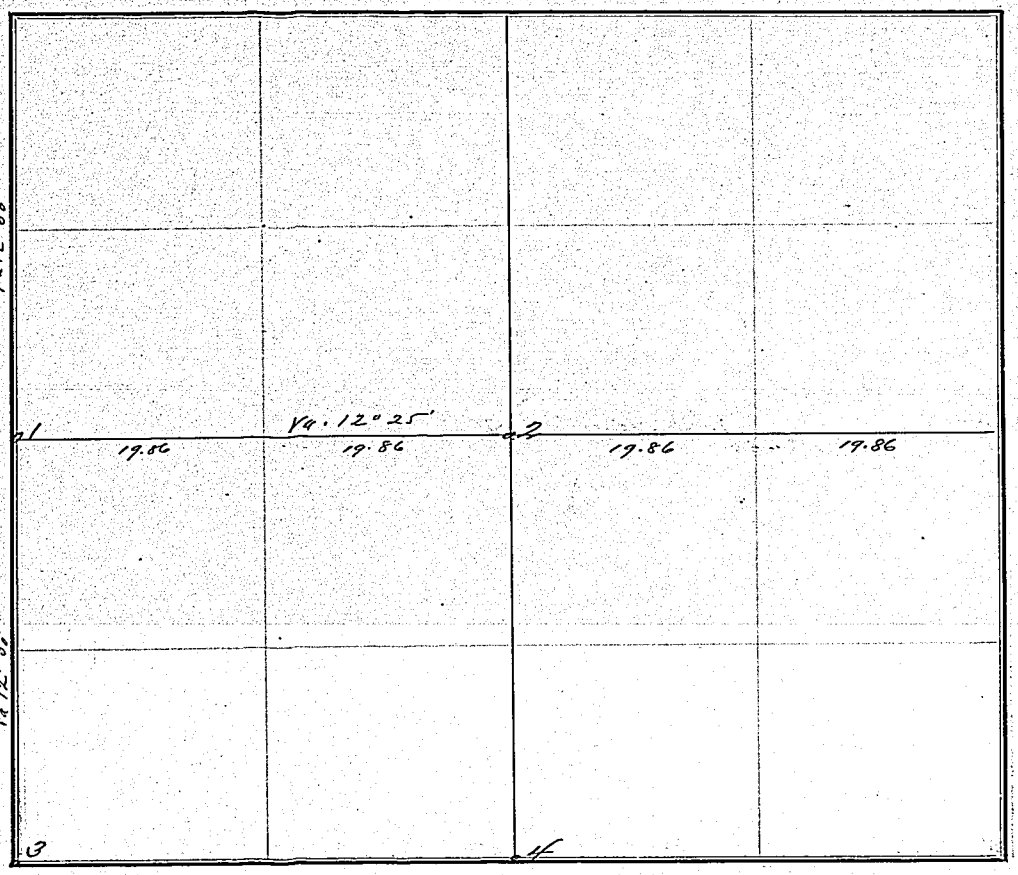

FIELD NOTES:

From Station No.	Direction and Variation	Distance Chains	Distance Links	To Station No.	Remarks (Bearing Trees, Boulders, Edifices, &c.)	From Station No.	Direction and Variation	Distance Chains	Distance Links	To Station No.	Remarks (Bearing Trees, Boulders, Edifices, &c.)
1	Limestone	3	12	2							
2	—	3	8	3							
3	—	6	12	4							
4	—	4	8	1							

The above is a correct Plat and Field Notes of a Survey made ..... *18*....., *for* ..... *at the request of* ....., ... *by* .....

County Surveyor, and ..... *Chainmen.*

..... *County Surveyor.*

We do solemnly swear that the foregoing Plat and Field Notes are correct, and that the lines were measured by us justly and exactly, to the best of our knowledge and ability.

Subscribed and Sworn to before me, ... 18..... } ..... *Chainmen.*

254

SURVEYOR'S RECORD

SECTION 27, TOWNSHIP 3 NORTH, RANGE 26 WEST OF 6th P.M.

Acme, Blackman & Co., Makers, Lincoln, Neb.



FIELD NOTES:

From Station No.	Direction and Variation	Distance Chains	Distance Links	To Station No.	Remarks, (Bearing Trees, Boulders, Edifices, &c.)	From Station No.	Direction and Variation	Distance Chains	Distance Links	To Station No.	Remarks, (Bearing Trees, Boulders, Edifices, &c.)	From Station No.
1	Limestone	6	×	8 × 12	inches							1
2	—	6	×	9 × 18								2
3	—	3	×	7 × 10								3
4	—	3	×	10 × 12								
5	—	5	×	8 × 12								

The above is a correct Plat and Field Notes of a Survey made ..... *18*..., *for* ..... *at the request of* ..... *by* ..... *County Surveyor, and* ..... *Chainmen.*

..... *County Surveyor.*

We do solemnly swear that the foregoing Plat and Field Notes are correct, and that the lines were measured by us justly and exactly, to the best of our knowledge and ability.

Subscribed and Sworn to before me, ... 18..... Chainmen.

SURVEYOR'S RECORD.

SECTION 34, TOWNSHIP 3 NORTH, RANGE 26 WEST OF 6th P. M.

Acme, Beaumont & Co., Makers, Lincoln, Neb.



FIELD NOTES:

From Station No.	Direction and Variation	Distance Chains	Distance Links	To Station No.	Remarks, (Bearing Trees, Boulders, Edifices, &c.)	From Station No.	Direction and Variation	Distance Chains	Distance Links	To Station No.	Remarks, (Bearing Trees, Boulders, Edifices, &c.)
1	Limestone		6 ×	10 ×	12						
2	—		6 ×	12 ×	18						
3	—		6 ×	8 ×	12						

The above is a correct Plat and Field Notes of a Survey made ..... *18*....., *for* ..... *at the request of* ..... *by* ..... *County Surveyor, and* ..... *Chainmen.*

..... *County Surveyor.*

We do solemnly swear that the foregoing Plat and Field Notes are correct, and that the lines were measured by us justly and exactly, to the best of our knowledge and ability.

Subscribed and Sworn to before me, ... 18..... ..... Chainmen.

256 √

SURVEYOR'S RECORD.

SECTION 33, TOWNSHIP 3 NORTH, RANGE 26 WEST OF 6th P. M.

Adams, Blackstone & Co., Makers, Lincoln, Neb.



FIELD NOTES:

From Station No.	Direction and Variation	Distance Chains	Distance Links	To Station No.	Remarks, (Bearing Trees, Boulders, Edifices, &c.)	From Station No.	Direction and Variation	Distance Chains	Distance Links	To Station No.	Remarks, (Bearing Trees, Boulders, Edifices, &c.)
1	Limestone	4	×10	×12							
2		4	×12	×12							

The above is a correct Plat and Field Notes of a Survey made ..... *18* ..... *for* ..... *at the request of* ..... *by* ..... *County Surveyor, and* ..... *Chainmen.*

..... *County Surveyor.*

We do solemnly swear that the foregoing Plat and Field Notes are correct, and that the lines were measured by us justly and exactly, to the best of our knowledge and ability.

Subscribed and Sworn to before me, ... 18 ..... Chainmen.

SURVEYOR'S RECORD.

SECTION 32, TOWNSHIP 3 NORTH, RANGE 26 WEST OF 6th P. M.

Acme, Blackman & Co., Makers, Lincoln, Neb.



FIELD NOTES:

From Station No.	Direction and Variation	Distance Chains	Distance Links	To Station No.	Remarks, (Bearing Trees, Boulders, Edifices, &c.)	From Station No.	Direction and Variation	Distance Chains	Distance Links	To Station No.	Remarks, (Bearing Trees, Boulders, Edifices, &c.)
1	Gov Cor Petts mound that has been renewed by setting rock										
2	set Limestone										
3	— —			6 x 6 x 6 and 3 x 5 x 10.							
4	— —			10 x 12 x 20							
5	— —			3 x 6 x 8							

The above is a correct Plat and Field Notes of a Survey made ..... *18*....., *for* ..... *at the request of* ..... *by* ..... *County Surveyor, and* ..... *Chainmen.*

..... *County Surveyor.*

We do solemnly swear that the foregoing Plat and Field Notes are correct, and that the lines were measured by us justly and exactly, to the best of our knowledge and ability.

Subscribed and Sworn to before me, ... 18..... } *Chainmen.*

SURVEYOR'S RECORD.

SECTION 29, TOWNSHIP 3 NORTH, RANGE 26 WEST OF 6th P. M.



FIELD NOTES:

From Station No.	Direction and Variation	Distance Chains	Distance Links	To Station No.	Remarks, (Bearing Trees, Boulders, Edifices, &c.)	From Station No.	Direction and Variation	Distance Chains	Distance Links	To Station No.	Remarks, (Bearing Trees, Boulders, Edifices, &c.)
1	Limestone	6	12	12							
2	—	6	8	12							
3	—	5	12	18							
4	—	4	6	8							

The above is a correct Plat and Field Notes of a Survey made ..... *18* ....., *for* ..... *at the request of* ..... *by* ..... *County Surveyor, and* ..... *Chainmen.*

..... *County Surveyor.*

We do solemnly swear that the foregoing Plat and Field Notes are correct, and that the lines were measured by us justly and exactly, to the best of our knowledge and ability.

Subscribed and Sworn to before me, ... 18 ..... } Chainmen.

SURVEYOR'S RECORD.

SECTION 20, TOWNSHIP 13 NORTH, RANGE 26 WEST OF 6th P. M.



FIELD NOTES:

From Station No.	Direction and Variation	DISTANCE Chains	DISTANCE Links	To Station No.	REMARKS, (Bearing Trees, Boulders, Edifices, &c.)	From Station No.	Direction and Variation	DISTANCE Chains	DISTANCE Links	To Station No.	REMARKS, (Bearing Trees, Boulders, Edifices, &c.)
1	Limestone	3	6	10							
2	—	4	6	6							
3	—	4	4	4							
4	—	3	6	10							
5	—	4	6	8							

The above is a correct Plat and Field Notes of a Survey made ..... *18*....., *for* ..... *at the request of* ..... *by* ..... *County Surveyor, and* ..... *Chainmen.*

..... *County Surveyor.*

We do solemnly swear that the foregoing Plat and Field Notes are correct, and that the lines were measured by us justly and exactly, to the best of our knowledge and ability.

Subscribed and Sworn to before me, ... 18..... } ..... Chainmen.

260 √

SURVEYOR'S RECORD.

SECTION 17, TOWNSHIP 3 NORTH, RANGE 26 WEST OF 6th P. M.

NELSON, BLACKMAN & Co., Makers, Lincoln, Neb.



FIELD NOTES:

From Station No.	Direction and Variation	DISTANCE Chains	DISTANCE Links	To Station No.	REMARKS, (Bearing Trees, Boulders, Edifices, &c.)	From Station No.	Direction and Variation	DISTANCE Chains	DISTANCE Links	To Station No.	REMARKS, (Bearing Trees, Boulders, Edifices, &c.)
1	Limestone		2 ×	8 × 10							
2	—		2 ×	6 × 8							
3	—		2 ×	6 × 7							

The above is a correct Plat and Field Notes of a Survey made ..... *18* ..., *for* ..... *at the request of* ..... *by* ..... *County Surveyor, and* ..... *Chainmen.*

..... *County Surveyor.*

We do solemnly swear that the foregoing Plat and Field Notes are correct, and that the lines were measured by us justly and exactly, to the best of our knowledge and ability.

Subscribed and Sworn to before me, ... 18 ..... } *Chainmen.*

SEC
From Station No.
1
2
The
County
W
us just
Subscribe

SURVEYOR'S RECORD.

SECTION 25, TOWNSHIP 2 NORTH, RANGE 29 WEST OF 6th P. M.

ACHES, BLACKMAN & CO., MOKUTE, LINCOLN, MD.



FIELD NOTES:

~~From~~ Station ~~No.~~	Direction and Variation	DISTANCE Chains	DISTANCE Links	To Station No.	REMARKS, (Bearing Trees, Boulders, Edifices, &c.)	From Station No.	Direction and Variation	DISTANCE Chains	DISTANCE Links	To Station No.	REMARKS, (Bearing Trees, Boulders, Edifices, &c.)
1	gov. cor										
2	Limestone	4	6	14							

The above is a correct Plat and Field Notes of a Survey made ..... *18*....., *for* ..... *at the request of* ..... *by* ..... *County Surveyor, and* ..... *Chainmen.*

..... *County Surveyor.*

We do solemnly swear that the foregoing Plat and Field Notes are correct, and that the lines were measured by us justly and exactly, to the best of our knowledge and ability.

Subscribed and Sworn to before me, ... 18..... } *Chainmen.*

262 √

SURVEYOR'S RECORD

SECTION 24, TOWNSHIP 2 NORTH, RANGE 29 WEST OF 6th P. M.



FIELD NOTES:

From Station No.	Direction and Variation	DISTANCE Chains	DISTANCE Links	To Station No.	REMARKS. (Bearing Trees, Boulders, Edifices, &c.)	From Station No.	Direction and Variation	DISTANCE Chains	DISTANCE Links	To Station No.	REMARKS. (Bearing Trees, Boulders, Edifices,
1	gov. cor. stone and mound										
2	Limestone	3	12	24							
3	—	3	12	16							
4	—	6	12	22							

The above is a correct Plat and Field Notes of a Survey made _____ *18*____, *for* _____ *at the request of* _____ *by* _____ *County Surveyor, and* _____ *Chainmen.*

_____ *County Surveyor.*

We do solemnly swear that the foregoing Plat and Field Notes are correct, and that the lines were measured by us justly and exactly, to the best of our knowledge and ability.

Subscribed and Sworn to before me, _____ 18____ _____ *Chainmen.*

SURVEYOR'S RECORD.

SECTION 26, TOWNSHIP 2 NORTH, RANGE 29 WEST OF 6th P. M.

Aurora, Brackman & Co., Makers, Lincoln, Neb.



FIELD NOTES.

From Station No.	Direction and Variation	Distance Chains	Distance Links	To Station No.	Remarks, (Bearing Trees, Boulders, Edifices, &c.)	From Station No.	Direction and Variation	Distance Chains	Distance Links	To Station No.	Remarks, (Bearing Trees, Boulders, Edifices, &c.)
1	Gov cor which I renewed by setting Limestone 3 x 6 x 12										
2	Limestone 3 x 6 x 10										
3	— 3 x 10 x 14										

The above is a correct Plat and Field Notes of a Survey made ..... *18* ....., *for* ..... *at the request of* ..... *by* ..... *County Surveyor, and* ..... *Chainmen.*

..... *County Surveyor.*

We do solemnly swear that the foregoing Plat and Field Notes are correct, and that the lines were measured by us justly and exactly, to the best of our knowledge and ability.

Subscribed and Sworn to before me, ... 18 ..... Chainmen.

SURVEYOR'S RECORD.

SECTION 23, TOWNSHIP 2 NORTH, RANGE 29 WEST OF 6th P. M.

Acme, Blackman & Co., Makers, Lincoln, Neb.



FIELD NOTES:

From Station No.	Direction and Variation	Distance Chains	Distance Links	To Station No.	Remarks, (Bearing Trees, Boulders, Edifices, &c.)	From Station No.	Direction and Variation	Distance Chains	Distance Links	To Station No.	Remarks, (Bearing Trees, Boulders, Edifices, &c.)	From Station No.
1	Limestone	8	12	14								1
2	—	3	8	16								2
3	—	8	10	15								3
4	—	3	10	24								4
5	Broken Limestone	6	10	20								5
6	Renewed the old Gov. Cor by setting Limestone 6×12×14											6
7	Set limestone	3	12	17								

The above is a correct Plat and Field Notes of a Survey made ..... *18*..., *for* ..... *at the request of* ..... *by* ..... *County Surveyor, and* ..... *Chainmen.*

..... *County Surveyor.*

We do solemnly swear that the foregoing Plat and Field Notes are correct, and that the lines were measured by us justly and exactly, to the best of our knowledge and ability.

Subscribed and Sworn to before me, ... 18.....

..... Chainmen.

SURVEYOR'S RECORD.

SECTION 18, TOWNSHIP 1 NORTH, RANGE 29 WEST OF 6th P. M.

Kemp, Blackwell & Co., Makers, Lincoln, Neb.



FIELD NOTES:

From Station No.	Direction and Variation	Distance Chains	Distance Links	To Station No.	Remarks, (Bearing Trees, Boulders, Edifices, &c.)	From Station No.	Direction and Variation	Distance Chains	Distance Links	To Station No.	Remarks, (Bearing Trees, Boulders, Edifices, &c.)
1	Limestone		6×14×14		Gov cor.						
2	—		6×12×24		— —						
3	—		5×9×14		— —						
4	—		6×9×28								
5	—		10×12×22								
6											

Renewed the gov corn by setting stones of the dimensions given above.

The above is a correct Plat and Field Notes of a Survey made March 19 1885, for at the request of by County Surveyor, and W H Hubbell and James E. Lawthers Chainmen.

County Surveyor.

We do solemnly swear that the foregoing Plat and Field Notes are correct, and that the lines were measured by us justly and exactly, to the best of our knowledge and ability.

Subscribed and Sworn to before me, 18 Chainmen.

SURVEYOR'S RECORD.

SECTION 19, TOWNSHIP 1 NORTH, RANGE 29 WEST OF 6th P. M.

Agnes, Brockwell & Co., Makers, Lincoln, Neb.



FIELD NOTES:

From Station No.	Direction and Variation	Distance Chains	Distance Links	To Station No.	Remarks, (Bearing Trees, Boulders, Edifices, &c.)	From Station No.	Direction and Variation	Distance Chains	Distance Links	To Station No.	Remarks, (Bearing Trees, Boulders, Edifices, &c.)	From Station No.
1	Limestone	3	6	9	Gov cor							1
2	—	4	9	15	— —							2
3	—	4	6	15	— —							3
4	—	3	6	9	— —							4
5	—	3	7	13								5
6	—	3	14	16								6
7	—	5	14	18								

The above is a correct Plat and Field Notes of a Survey made March 20th *18*85, *for* _____ *at the request of* _____ *by* _____ *County Surveyor, and* W. H. Hubbell and James E. Lawthers *Chainmen.*

_____ *County Surveyor.*

We do solemnly swear that the foregoing Plat and Field Notes are correct, and that the lines were measured by us justly and exactly, to the best of our knowledge and ability.

Subscribed and Sworn to before me, _____ 18 _____ } *Chainmen.*

SURVEYOR'S RECORD.

SECTION 21, TOWNSHIP 1 NORTH, RANGE 29 WEST OF 6th P. M.

Acres, Blackman & Co., Makers, Lincoln, Neb.



FIELD NOTES:

~~From~~ Station ~~No.~~	Direction and Variation	DISTANCE Chains	DISTANCE Links	To Station No.	REMARKS, (Bearing Trees, Boulders, Edifices, &c.)	From Station No.	Direction and Variation	DISTANCE Chains	DISTANCE Links	To Station No.	REMARKS, (Bearing Trees, Boulders, Edifices, &c.)
1	Having been washed out and lost I established it by running										
2	from the S. E. of 22 to the 1/4 cor. Lakes. 15 and 16. Limestone								7	10 x 30	
3	~~15 x 15~~ —	15	15	24							
4	—	6	14	22							
5	—	5	17	18							
6	—	6	8	18							

The above is a correct Plat and Field Notes of a Survey made March 20th *1880, for* _____ *at the request of* _____ *by* _____ *County Surveyor, and* _____ *Chainmen.*

_____ *County Surveyor.*

We do solemnly swear that the foregoing Plat and Field Notes are correct, and that the lines were measured by us justly and exactly, to the best of our knowledge and ability.

Subscribed and Sworn to before me, _____ 18 _____ } Chainmen.

SURVEYOR'S RECORD.

SECTION 22, TOWNSHIP 1 NORTH, RANGE 29 WEST OF 6th P. M.

Acres, Brackman & Co., Makers, Lincoln, Neb.



FIELD NOTES:

From Station No.	Direction and Variation	Distance Chains	Distance Links	To Station No.	Remarks, (Bearing Trees, Boulders, Edifices, &c.)	From Station No.	Direction and Variation	Distance Chains	Distance Links	To Station No.	Remarks, (Bearing Trees, Boulders, Edifices, &c.)
1	Gov cor which I renewed by setting limestone										7×8×14
2	Renewed Gov cor by setting limestone										6×12×20
3	Set L.S.	5×	10×	18							
4	—	6×	16×	18							
5	—	5×	10×	18							
6	—	6×	16×	28							
7	—	6×	7×	13							
8	—	8×	10×	18							

The above is a correct Plat and Field Notes of a Survey made ..... *18*..., *for* ..... *at the request of* ..... *by* ..... *County Surveyor, and* ..... *Chainmen.*

..... *County Surveyor.*

We do solemnly swear that the foregoing Plat and Field Notes are correct, and that the lines were measured by us justly and exactly, to the best of our knowledge and ability.

Subscribed and Sworn to before me, ... 18..... } Chainmen.

SURVEYOR'S RECORD.

SECTION 23, TOWNSHIP 1 NORTH, RANGE 29 WEST OF 6th P. M.

Acme, Blackman & Co., Makers, Lincoln, Neb.



FIELD NOTES:

From Station No.	Direction and Variation	Distance Chains	Distance Links	To Station No.	Remarks, (Bearing Trees, Boulders, Edifices, &c.)	From Station No.	Direction and Variation	Distance Chains	Distance Links	To Station No.	Remarks, (Bearing Trees, Boulders, Edifices, &c.)
1	Limestone	6	12	24							
2	—	6	10	15							
3	—	6	8	20							
4	—	4	8	16							
5	—	6	10	18							
6	—	4	10	18							
7	—	4	8	18							
8	—	3	10	18							

The above is a correct Plat and Field Notes of a Survey made _____ *18*____, *for* _____ *at the request of* _____ *by* _____ *County Surveyor, and* _____ *Chainmen.*

_____ *County Surveyor.*

We do solemnly swear that the foregoing Plat and Field Notes are correct, and that the lines were measured by us justly and exactly, to the best of our knowledge and ability.

Subscribed and Sworn to before me, _____ 18____ _____ Chainmen.

SURVEYOR'S RECORD.

SECTION 24, TOWNSHIP 1 NORTH, RANGE 29 WEST OF 6th P. M.

Acres, Blackman & Co., Makers, Lincoln, Neb.

FIELD NOTES:

From Station No.	Direction and Variation	Distance Chains	Distance Links	To Station No.	Remarks, (Bearing Trees, Boulders, Edifices, &c.)	From Station No.	Direction and Variation	Distance Chains	Distance Links	To Station No.	Remarks, (Bearing Trees, Boulders, Edifices, &c.)	From Station No.
1	Sand Stone		3	12	18							1
2	—		2	10	16							2
3	—		5	12	18							3
4	—		3	9	18							4
5	—		3	10	18							5
~~6~~												
~~7~~												

The above is a correct Plat and Field Notes of a Survey made ..... *18* ..., *for* ..... *at the request of* ..... *by* ..... *County Surveyor, and* ..... *Chainmen.*

..... *County Surveyor.*

We do solemnly swear that the foregoing Plat and Field Notes are correct, and that the lines were measured by us justly and exactly, to the best of our knowledge and ability.

Subscribed and Sworn to before me, ... 18 ..... Chainmen.

SURVEYOR'S RECORD.

SECTION 26, TOWNSHIP 1 NORTH, RANGE 29 WEST OF 6th P. M.

Sells, Blackman & Co., Makers, Lincoln, Neb.



FIELD NOTES:

From Station No.	Direction and Variation	Distance Chains	Distance Links	To Station No.	Remarks, (Bearing Trees, Boulders, Edifices, &c.)	From Station No.	Direction and Variation	Distance Chains	Distance Links	To Station No.	Remarks, (Bearing Trees, Boulders, Edifices, &c.)
1	Sandstone	4	6	18	Gov. Cor						
2	Limestone	4	4	18	— —						
3	—	4	10	21							
4	—	5	12	15							
5	—	3	7	24							

The above is a correct Plat and Field Notes of a Survey made ..... *18*..., *for* ..... *at the request of* ..... *by* ..... *County Surveyor, and* ..... *Chainmen.*

..... *County Surveyor.*

We do solemnly swear that the foregoing Plat and Field Notes are correct, and that the lines were measured by us justly and exactly, to the best of our knowledge and ability.

Subscribed and Sworn to before me, ... 18..... Chainmen.

272 √

SURVEYOR'S RECORD.

SECTION 1, TOWNSHIP 4 NORTH, RANGE 28 WEST OF 6th P. M.

Vogel, Brandman & Co., Makers, Lincoln, Neb.



FIELD NOTES:

From Station No.	Direction and Variation	DISTANCE Chains	DISTANCE Links	To Station No.	REMARKS, (Bearing Trees, Boulders, Edifices, &c.)	From Station No.	Direction and Variation	DISTANCE Chains	DISTANCE Links	To Station No.	REMARKS, (Bearing Trees, Boulders, Edifices, &c.)	From Station No.

The above is a correct Plat and Field Notes of a Survey made Jan 19th *18*86, *for* James Barns *at the request of* James Barns *by* J. Elastberg *County Surveyor, and* Frank Fritsch & Jone Hall *Chainmen.*

J. Elastberg *County Surveyor.*

We do solemnly swear that the foregoing Plat and Field Notes are correct, and that the lines were measured by us justly and exactly, to the best of our knowledge and ability.

Subscribed and Sworn to before me, ... 18..... *Chainmen.*

SURVEYOR'S RECORD.

SECTION 30, TOWNSHIP 3 NORTH, RANGE 29 WEST OF 6th P. M.

Aches, Blackman & Co., Makers, Lincoln, Neb.

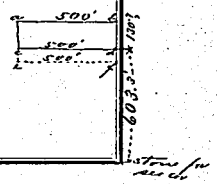

FIELD NOTES:

From Station No.	Direction and Variation	Distance Chains	Distance Links	To Station No.	Remarks, (Bearing Trees, Boulders, Edifices, &c.)	From Station No.	Direction and Variation	Distance Chains	Distance Links	To Station No.	Remarks, (Bearing Trees, Boulders, Edifices, &c.)
	Stakes drove at c, d, e and f										
	abcd = 1½ acre										
	aef = 2 acres										
	ab = 500 feet										
	cd = 500										
	ef = 500										
	ac = 130.7										
	bd = 130.7										
	ce = 43.5										
	df = 43.5										

The above is a correct Plat and Field Notes of a Survey made Feb 19 *18*86, *for* Vance McManigal *at the request of* Vance McManigal *by* J. Elastberg *County Surveyor, and* Walt Henderson *and* J. Elastberg *Chainmen.*

J. Elastberg *County Surveyor.*

We do solemnly swear that the foregoing Plat and Field Notes are correct, and that the lines were measured by us justly and exactly, to the best of our knowledge and ability.

Subscribed and Sworn to before me, _____ 18__ _____ Chainmen.

274

SURVEYOR'S RECORD.

SECTION 28, TOWNSHIP 7 NORTH, RANGE 30 WEST OF 6th P.M.



FIELD NOTES:

From Station No.	Direction and Variation	Distance Chains	Distance Links	To Station No.	Remarks, (Bearing Trees, Boulders, Edifices, &c.)	From Station No.	Direction and Variation	Distance Chains	Distance Links	To Station No.	Remarks, (Bearing Trees, Boulders, Edifices, &c.)
a	set stone		8 x 10 x 16								
b	— —		4 x 5 x 6								
c	— —		4 x 10 x 16								
d	— —		6 x 10 x 3								
e	Drove cottonwood stake 2" diam										
f	—		Stake 5' long 3/4" diam								

The above is a correct Plat and Field Notes of a Survey made Feb 12 *1886, for* Hiram Cooley *at the request of* Hiram Cooley *by* J E Castberg *County Surveyor, and* Frank Swartz and Hima Cooley *Chainmen.*

J E Castberg *County Surveyor.*

We do solemnly swear that the foregoing Plat and Field Notes are correct, and that the lines were measured by us justly and exactly, to the best of our knowledge and ability.

Subscribed and Sworn to before me, _____ 18__ _____ Chainmen.

SURVEYOR'S RECORD.

SECTION 27, TOWNSHIP 2 NORTH, RANGE 30 WEST OF 6th P. M.



FIELD NOTES:

From Station No.	Direction and Variation	Distance Chains	Distance Links	To Station No.	Remarks, (Bearing Trees, Boulders, Edifices, &c.)	From Station No.	Direction and Variation	Distance Chains	Distance Links	To Station No.	Remarks, (Bearing Trees, Boulders, Edifices, &c.)
a	set stone	6	8×10								
b	made mound and 2 pits										
c	—	—									
e	—	—	in canon set stone 18×6×22								
f	—	—	and 2 pits								

The above is a correct Plat and Field Notes of a Survey made Mrs A Robison Feb 17 18 88 for Mrs A Robison at the request of Mrs A Robison by J E Castberg County Surveyor, and G A Giesler and E F Duffey Chainmen.

J E Castberg County Surveyor.

We do solemnly swear that the foregoing Plat and Field Notes are correct, and that the lines were measured by us justly and exactly, to the best of our knowledge and ability.

Subscribed and Sworn to before me, 18 Chainmen.

SURVEYOR'S RECORD.

SECTION 15, TOWNSHIP 2 NORTH, RANGE 30 WEST OF 6th P.M.



FIELD NOTES:

From Station No.	Direction and Variation	Distance Chains	Distance Links	To Station No.	Remarks, (Bearing Trees, Boulders, Edifices, &c.)	From Station No.	Direction and Variation	Distance Chains	Distance Links	To Station No.	Remarks, (Bearing Trees, Boulders, Edifices, &c.)
a	Set stone	4 x	8 x 10		under fence						
d	made by P. T. Francis										
i	set stone	3 x 12	x 20		under fence						
h	— —	4 x	8 x 10								
f	— —	4 x	8 x 8		and stake 1" diam						
g	— —	3 x	8 x 10		— — 1½ —						

The above is a correct Plat and Field Notes of a Survey made Feb 16 1886, for A. N. Nettleton at the request of A. N. Nettleton by J. E. Castberg County Surveyor, and Frank Frederick and John Bohman Chainmen.

J. E. Castberg County Surveyor.

We do solemnly swear that the foregoing Plat and Field Notes are correct, and that the lines were measured by us justly and exactly, to the best of our knowledge and ability.

Subscribed and Sworn to before me, 18 Chainmen.

SURVEYOR'S RECORD.

SECTION 22, TOWNSHIP 2 NORTH, RANGE 30 WEST OF 6th P. M.

Ackes, Blackman & Co., Stereo, Lincoln, Neb.

f 14.00 g.c.

k 73.82



FIELD NOTES:

From Station No.	Direction and Variation	Distance Chains	Distance Links	To Station No.	Remarks, (Bearing Trees, Boulders, Edifices, &c.)	From Station No.	Direction and Variation	Distance Chains	Distance Links	To Station No.	Remarks, (Bearing Trees, Boulders, Edifices, &c.)
f	Set Stone	4	x 8 x 8		and stake 1" diam.						
k	—	3	x 6 x 8								

The above is a correct Plat and Field Notes of a Survey made Feb 16 1886, for A. N. Nettleton at the request of A. N. Nettleton by J. E. Castberg County Surveyor, and Frank Frederick and John Bohman Chainmen.

J. E. Castberg County Surveyor.

We do solemnly swear that the foregoing Plat and Field Notes are correct, and that the lines were measured by us justly and exactly, to the best of our knowledge and ability.

Subscribed and Sworn to before me, 18 Chainmen.

278

SURVEYOR'S RECORD

SECTION 9, TOWNSHIP 2 NORTH, RANGE 26 WEST OF 6th P. M.



FIELD NOTES:

From Station No.	Direction and Variation	Distance Chains	Distance Links	To Station No.	Remarks, (Bearing Trees, Boulders, Edifices, &c.)	From Station No.	Direction and Variation	Distance Chains	Distance Links	To Station No.	Remarks, (Bearing Trees, Boulders, Edifices, &c.)
g	set stone	6	x 8	x 10"							
n	— —	10	x 12	x 15							
m	— —	7	x 12	x 14							
f	dug pits										
j	dug pits										
i	set stone										
h	— —	6	x 12	x 16"							
o	— —	7	x 12	x 14							
e	dug pits										

The above is a correct Plat and Field Notes of a Survey made April 1886, for W. Murphy and others at the request of W. Murphy by J. E. Castberg County Surveyor, and J. E. Tupper and M. M. Blair Chainmen.

J. E. Castberg County Surveyor.

We do solemnly swear that the foregoing Plat and Field Notes are correct, and that the lines were measured by us justly and exactly, to the best of our knowledge and ability.

Subscribed and Sworn to before me, 18 Chainmen.

SURVEYOR'S RECORD.

SECTION 21, TOWNSHIP 2 NORTH, RANGE 26 WEST OF 6th P. M.

Ames, Blackman & Co., Makers, Lincoln, Neb.



FIELD NOTES:

From Station No.	Direction and Variation	Distance Chains	Distance Links	To Station No.	Remarks, (Bearing Trees, Boulders, Edifices, &c.)	From Station No.	Direction and Variation	Distance Chains	Distance Links	To Station No.	Remarks, (Bearing Trees, Boulders, Edifices, &c.)
a	set stone	4	6	10							
b	— —	6	10	14							
c	— —	8	12	12							
p	— —	8	6	14							
q	— —	10	12	14							
f	— —	8	10	16							
g	— —	10	12	12							

The above is a correct Plat and Field Notes of a Survey made April *1886, for* ~~F. Brown~~ W. S. Schmid *and others at the request of* ~~F. Brown~~ Sam W. S. Schmid *by* J. E. Castberg *County Surveyor, and* J. E. Tupper *and* Swan Peterson *Chainmen.*

J. E. Castberg *County Surveyor.*

We do solemnly swear that the foregoing Plat and Field Notes are correct, and that the lines were measured by us justly and exactly, to the best of our knowledge and ability.

Subscribed and Sworn to before me, _____ 18__ _____ Chainmen.

280 √

SURVEYOR'S RECORD.

SECTION 22, TOWNSHIP 2 NORTH, RANGE 26 WEST OF 6th P. M.

Acme, Blackman & Co., Makers, Lincoln, Neb.



FIELD NOTES:

From Station No.	Direction and Variation	Distance Chains	Distance Links	To Station No.	Remarks, (Bearing Trees, Boulders, Edifices, &c.)	From Station No.	Direction and Variation	Distance Chains	Distance Links	To Station No.	Remarks, (Bearing Trees, Boulders, Edifices, &c.)	From Station No.
a	made pit, stone to be set set stone 8×12×15											a
b	set stone	8 × 14 × 38										b
c	— —	8 × 10 × 34										c
d	— —	8 × 12 × 12			6 × 10 × 16							d
e	— —	6 × 12 × 18										e
f	— —	8 × 10 × 16										f
g	— —	10 × 10 × 12										
h	— —	10 × 10 × 18										

The above is a correct Plat and Field Notes of a Survey made April *18* 86 *for* T. Brown & others *at the request of* T. Brown *by* J. E. Castberg *County Surveyor, and* J. E. Tupper & M. M. Blair *Chainmen.*

Sworn Petition

J. E. Castberg *County Surveyor.*

We do solemnly swear that the foregoing Plat and Field Notes are correct, and that the lines were measured by us justly and exactly, to the best of our knowledge and ability.

Subscribed and Sworn to before me, _____ 18 _____ Chainmen.

SURVEYOR'S RECORD.

SECTION 26, TOWNSHIP 2 NORTH, RANGE 26 WEST OF 6th P. M.

Acres, Blackman & Co., Makers, Lincoln, Neb.



NB N.W. cor of sec 33 G.C. cor removed by Stone 10×10×12

FIELD NOTES:

From Station No.	Direction and Variation	Distance Chains	Distance Links	To Station No.	Remarks (Bearing Trees, Boulders, Edifices, &c.)	From Station No.	Direction and Variation	Distance Chains	Distance Links	To Station No.	Remarks (Bearing Trees, Boulders, Edifices, &c.)
a	set Stone	8×12×14									
b	— —	6×6×10									
c	— —	7×7×12									
d	— —	6×10×14									
e	— —	10×10×12									
f	— —	6×10×12									

The above is a correct Plat and Field Notes of a Survey made April 1886, for F. Moore and others at the request of F. Moore by J. E. Castberg County Surveyor, and J. E. Tupper and Swan Pehrson Chainmen.

County Surveyor.

We do solemnly swear that the foregoing Plat and Field Notes are correct, and that the lines were measured by us justly and exactly, to the best of our knowledge and ability.

Subscribed and Sworn to before me, 18 Chainmen.

SURVEYOR'S RECORD.

SECTION 24, TOWNSHIP 2 NORTH, RANGE 26 WEST OF 6th P. M.

Acme, Brockman & Co., Makers, Lincoln, Neb.



FIELD NOTES:

From Station No.	Direction and Variation	Distance Chains	Distance Links	To Station No.	Remarks, (Bearing Trees, Boulders, Edifices, &c.)	From Station No.	Direction and Variation	Distance Chains	Distance Links	To Station No.	Remarks, (Bearing Trees, Boulders, Edifices, &c.)	From Station No.
a	Set stone			6	x 8 x 10							a
b	— —			4	x 8 x 12							b
c	— —			3	x 10 x 14							c
												d
												e
												f
												g
												h
												i

The above is a correct Plat and Field Notes of a Survey made April *18*86*, for* F. Moore and others *at the request of* F. Moore *by* J. E. Castberg *County Surveyor, and* J. E. Tupper and C. S. Blair *Chainmen.*

J. E. Castberg *County Surveyor.*

We do solemnly swear that the foregoing Plat and Field Notes are correct, and that the lines were measured by us justly and exactly, to the best of our knowledge and ability.

Subscribed and Sworn to before me, _____ 18__ _____ Chainmen.

SURVEYOR'S RECORD.

SECTION 25, TOWNSHIP 2 NORTH, RANGE 26 WEST OF 6th P. M.

Acres, Blackmar & Co., Makers, Lincoln, Neb.



FIELD NOTES:

From Station No.	Direction and Variation	Distance Chains	Distance Links	To Station No.	Remarks, (Bearing Trees, Boulders, Edifices, &c.)	From Station No.	Direction and Variation	Distance Chains	Distance Links	To Station No.	Remarks, (Bearing Trees, Boulders, Edifices, &c.)
a	set stone	3	8	13							
b	— —	6	6	14							
c, d	found cors.										
e											
f, g	set stone		5	6	14						
h											
i	set stone	3	10	14							

The above is a correct Plat and Field Notes of a Survey made April 1886, for A. Bruman at the request of Frank Moore by J. E. Castberg County Surveyor, and C. S. Blair and J. Stupper Chainmen.

J. E. Castberg County Surveyor.

We do solemnly swear that the foregoing Plat and Field Notes are correct, and that the lines were measured by us justly and exactly, to the best of our knowledge and ability.

Subscribed and Sworn to before me, _____ 18__ _____ Chainmen.

SURVEYOR'S RECORD.

SECTION 27, TOWNSHIP 2 NORTH, RANGE 26 WEST OF 6th P. M.

Acme, Beachman & Co., Makers, Lincoln, Neb.

FIELD NOTES:

From Station No.	Direction and Variation	Distance Chains	Distance Links	To Station No.	Remarks, (Bearing Trees, Boulders, Edifices, &c.)	From Station No.	Direction and Variation	Distance Chains	Distance Links	To Station No.	Remarks, (Bearing Trees, Boulders, Edifices, &c.)
a	made 4 pits, stone to be set										
b	set stone	8 x 12 x 18									
c	— —	3 x 10 x 14									
d	— —	5 x 12 x 12									
e	— —										
g	— —	5 x 6 x 18									
h	— —	5 x 10 x 16									

The above is a correct Plat and Field Notes of a Survey made April 1886 for Tupper and Webster at the request of both by J. E. Castberg County Surveyor, and C. S. Blair and J. C. Tupper Chainmen.

J. E. Castberg County Surveyor.

We do solemnly swear that the foregoing Plat and Field Notes are correct, and that the lines were measured by us justly and exactly, to the best of our knowledge and ability.

Subscribed and Sworn to before me, _____ 18__ _____ Chainmen.

SURVEYOR'S RECORD.

SECTION 23, TOWNSHIP 2 NORTH, RANGE 26 WEST OF 6th P. M.

Acme, Blackman & Co., Makers, Lincoln, Neb.



FIELD NOTES:

From Station No.	Direction and Variation	Distance Chains	Distance Links	To Station No.	Remarks (Bearing Trees, Boulders, Edifices, &c.)	From Station No.	Direction and Variation	Distance Chains	Distance Links	To Station No.	Remarks (Bearing Trees, Boulders, Edifices, &c.)
m	set stone		10	x 12	x 12						
n	— —		8	x 12	x 14						
a	— —		18	x 12	x 14						
b	— —		6	x 8	x 12						
c	— —		10	x 10	x 12						
o	— —		4	x 8	x 14						
p	— —		12	x 8	x 15						

The above is a correct Plat and Field Notes of a Survey made April *1886 for* Frank Chessman and *at the request of* Frank Chessman *by* J. E. Castberg *County Surveyor, and* others J. E. Tupper and M. M. Blue *Chainmen.*

J. E. Castberg, *County Surveyor.*

We do solemnly swear that the foregoing Plat and Field Notes are correct, and that the lines were measured by us justly and exactly, to the best of our knowledge and ability.

Subscribed and Sworn to before me, _____ 18__ _____ Chainmen.

286 √

SURVEYOR'S RECORD.

SECTION 14, TOWNSHIP 2 NORTH, RANGE 26 WEST OF 6th P. M.

Aurora, Blackman & Co., Makers, Lincoln, Neb.



FIELD NOTES:

From Station No.	Direction and Variation	Distance Chains	Distance Links	To Station No.	Remarks, (Bearing Trees, Boulders, Edifices, &c.)	From Station No.	Direction and Variation	Distance Chains	Distance Links	To Station No.	Remarks, (Bearing Trees, Boulders, Edifices, &c.)	From Station No.
a	set stone				10×12×10"							M
b	— —				8×10×14							B
c	— —				10×10×12							C
d	— —				3×14×24							
e	— —				8×10×14							
B	renewed g.c. by stone				6×18×24"							

The above is a correct Plat and Field Notes of a Survey made April 1886, for Joe Moore & others at the request of Joe Moore by J. E. Castle County Surveyor, and J. E. Tupper and Wm. Blair Chainmen.

J. E. Castle County Surveyor.

We do solemnly swear that the foregoing Plat and Field Notes are correct, and that the lines were measured by us justly and exactly, to the best of our knowledge and ability.

Subscribed and Sworn to before me, ... 18..... Chainmen.

SURVEYOR'S RECORD.

SECTION 11, TOWNSHIP 2 NORTH, RANGE 26 WEST OF 6th P. M.

Acme, Beckman & Co., Makers, Lincoln, Neb.

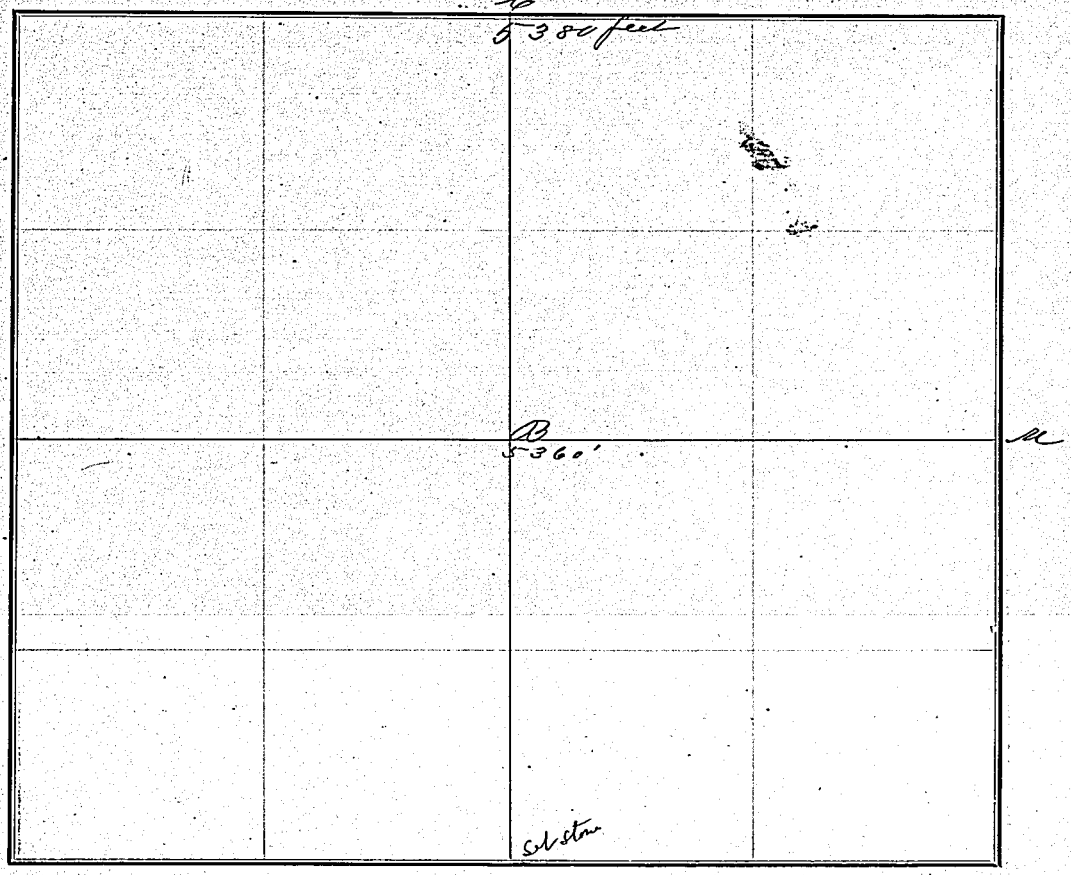

FIELD NOTES:

From Station No.	Direction and Variation	Distance Chains	Distance Links	To Station No.	Remarks, (Bearing Trees, Boulders, Edifices, &c.)	From Station No.	Direction and Variation	Distance Chains	Distance Links	To Station No.	Remarks, (Bearing Trees, Boulders, Edifices, &c.)
M	set stone				8 x 10 x 12"						
B	— —				6 x 10 x 15						
C	— —				5 x 14 x 24						

The above is a correct Plat and Field Notes of a Survey made April 1886, for Ed Tucker & others at the request of Wm Coffin by J E Cashberry County Surveyor, and J E Tupper and M. M. Blair Chainmen.

J E Cashberry County Surveyor.

We do solemnly swear that the foregoing Plat and Field Notes are correct, and that the lines were measured by us justly and exactly, to the best of our knowledge and ability.

Subscribed and Sworn to before me, _____ 18__ _____ Chainmen.

288 √

SURVEYOR'S RECORD.

SECTION 10, TOWNSHIP 2 NORTH, RANGE 26 WEST OF 6th P. M.



FIELD NOTES:

From Station No.	Direction and Variation	Distance Chains	Distance Links	To Station No.	Remarks, (Bearing Trees, Boulders, Edifices, &c.)	From Station No.	Direction and Variation	Distance Chains	Distance Links	To Station No.	Remarks, (Bearing Trees, Boulders, Edifices, &c.)	From Station No.
a	Set Stone			6	x 8 x 10							a
b	—		—	6	x 12 x 12							b
c	—		—	8	x 10 x 14							c
												d

The above is a correct Plat and Field Notes of a Survey made April 1886 for one Gorley at the request of same Gorley by J. E. Castberg County Surveyor, and M. M. Blair and J. E. Tupper Chainmen.

J. E. Castberg County Surveyor.

We do solemnly swear that the foregoing Plat and Field Notes are correct, ~~and that the lines were~~ measured by us justly and exactly, to the best of our knowledge and ability.

Subscribed and Sworn to before me, _____ 18__ _____ Chainmen.

SURVEYOR'S RECORD.

SECTION 1, TOWNSHIP 2 NORTH, RANGE 26 WEST OF 6th P. M.

Acme, Blackmar & Co., Makers, Lincoln, Neb.



FIELD NOTES:

From Station No.	Direction and Variation	Distance Chains	Distance Links	To Station No.	Remarks, (Bearing Trees, Boulders, Edifices, &c.)	From Station No.	Direction and Variation	Distance Chains	Distance Links	To Station No.	Remarks, (Bearing Trees, Boulders, Edifices, &c.)
a	set stone		7	x 8	x 10						
b	— —		8	x 12	x 14	6 x 16	x 16"				
c	— —		8	x 12	x 14						
d	— —		6	x 8	x 24						

The above is a correct Plat and Field Notes of a Survey made April 1886 for Van Meter at the request of Same Van Meter by J. Clastberg County Surveyor, and Jim Magee and Ch. Anderson Chainmen.

J. Clastberg County Surveyor.

We do solemnly swear that the foregoing Plat and Field Notes are correct, and that the lines were measured by us justly and exactly, to the best of our knowledge and ability.

Subscribed and Sworn to before me, 18 Chainmen.

290

SURVEYOR'S RECORD.

SECTION 20, TOWNSHIP 2 NORTH, RANGE 26 WEST OF 6th P.M.



FIELD NOTES:

From Station No.	Direction and Variation	Distance Chains	Distance Links	To Station No.	Remarks, (Bearing Trees, Boulders, Edifices, &c.)	From Station No.	Direction and Variation	Distance Chains	Distance Links	To Station No.	Remarks, (Bearing Trees, Boulders, Edifices, &c.)
a	set Stone										
b	— —										
c	— —										
½ mile North of b	— —										

The above is a correct Plat and Field Notes of a Survey made April 1886 for one Gull at the request of Gull by J. E. Castler County Surveyor, and M. M. Blair W. J. Tupper Chainmen.

J. E. Castler County Surveyor.

We do solemnly swear that the foregoing Plat and Field Notes are correct, and that the lines were measured by us justly and exactly, to the best of our knowledge and ability.

Subscribed and Sworn to before me, _____ 18__ _____ Chainmen.

SURVEYOR'S RECORD.

SECTION 12, TOWNSHIP 2 NORTH, RANGE 20 WEST OF 6th P. M.



FIELD NOTES:

From Station No.	Direction and Variation	Distance Chains	Distance Links	To Station No.	Remarks, (Bearing Trees, Boulders, Edifices, &c.)	From Station No.	Direction and Variation	Distance Chains	Distance Links	To Station No.	Remarks, (Bearing Trees, Boulders, Edifices, &c.)
Found center of 12 by the intersection of 1/4 sec lines Run from N. W. cor of 12 to N. E. cor and found stake midway, where I also planted stone.											
Landstones were planted: —											
At	1/4 Cor N. of 11	—			16 x 9 x 4 inches						
"	— — betw. 11 and 12				8 x 8 x 2	—					
"	1/4 — N. of 12				13 x 9 x 3	—					
"	center of 12				10 x 7 x 3	—					
"	N. W. cor of 12				10 x 7 x 6	—					

The above is a correct Plat and Field Notes of a Survey made April 26th 1886 for Jos. A. Schmitz at the request of Jos. A. Schmitz by G. W. Minkler, Dep County Surveyor, and G. P. Redfield and G. W. Minkler Chainmen.

J. E. Castberg County Surveyor.

We do solemnly swear that the foregoing Plat and Field Notes are correct, and that the lines were measured by us justly and exactly, to the best of our knowledge and ability.

Subscribed and Sworn to before me, _____ 18__ _____ Chainmen.

SURVEYOR'S RECORD.

4 SECTION ~~18~~ 18, TOWNSHIP 4 NORTH, RANGE 30 WEST OF 6th P. M.

ACME, BLACKMAN & Co. Makers, Lincoln, Neb.



FIELD NOTES:

From Station No.	Direction and Variation	Distance Chains	Distance Links	To Station No.	Remarks, (Bearing Trees, Boulders, Edifices, &c.)	From Station No.	Direction and Variation	Distance Chains	Distance Links	To Station No.	Remarks, (Bearing Trees, Boulders, Edifices, &c.)
Notes of a Survey, Sandstones were planted at											
a	14×6×5										
b	9×5×5										
c	12×9×7										
e	12×7×6										
m	13×7×5										
n	12×9×6										
o	12×8×8										

and at the 1/4 cor on E side of two witness corners, as follows
W.C., 5 rod N., Stone 8×8×6"
W.C. 5 — S. — 9×6×3". The gov 1/4 cor. on the N.E. and S. sides could not be found.

The above is a correct Plat and Field Notes of a Survey made May 1st 1886, for F. H. Fowler and E. C. Popejoy at the request of by G. W. Munkler, Sp. County Surveyor, and W. M. Rozell and J. L. Gray Chainmen.

J. E. Castberg County Surveyor.

We do solemnly swear that the foregoing Plat and Field Notes are correct, and that the lines were measured by us justly and exactly, to the best of our knowledge and ability.

Subscribed and Sworn to before me, 18 Chainmen.

Survey made April 5th and 6th, 1886.
for S. E. Hogan and others.
A. R. Mitchell and A. C. Teel Chainmen.

From S. W. corner of 16 T. 4 N. R. 27 W. run N. on true line, Va 14° 02' at 9 o'clock. A.M. 40.92½ ch. and planted sandstone 13×10×7"; 61.38¾ ch. and planted sandstone 14×9×7"; 81.85 ch. and planted sandstone 13×12×8; 122.77½ ch. and planted sandstone 12×11×6; 163.70 ch. planted sandstone 12×9×7; 245.00 chains, planted sandstone 9×7×7. on Co. line for Closing Corner, 10.84 chains West of standard Corner of Secs. 33 and 34.

Va. of Co. line when intersected 13° 14'.

J. Flashberg, Co. Surveyor, by
G. W. Minkler Dep.