Survey

Records

Book: 2

Page: 1-318

Town 1 Range 26

Sec 1 2 3 4 5 6 7 8 9 10 11 12 13 14 15 16 17 18

Sec 19 20 21 22 23 24 25 26 27 28 29 30 31 32 33 34 35

Town 2 Range 26

Sec 1 2 3 4 5 6 7 8 9 10 11 12 13 14 15 16 17 18

Sec 19 20 21 22 23 24 25 26 27 28 29 30 31 32 33 34 35 36

Town 2 Range 25

Sec 1

Town 1 Range 25

Sec 1

Record of Road NO 306 Page 129

[illegible]

SURVEYOR'S RECORD. #2

1

SECTION 1/12 & 2/11, TOWNSHIP 3 NORTH, RANGE 28 WEST OF 6TH P.M.

Secs 1, 2, 11 & 12 Township 3 N. Range 28 W.



f = disputed cor.
fc = 274 feet

FIELD NOTES:

Station	Direction and Variation	Distance Chains	Distance Links	To Station No.	Remarks (Bearing Trees, Boulders, Edifices, Etc.)	From Station No.	Direction and Variation	Distance Chains	Distance Links	To Station No.	Remarks (Bearing Trees, Boulders, Edifices, Etc.)
	Ran from a stone at "a", claimed to be or. gov. cor. North and established corners at b, c and d on a straight line betw. a and e, e being gov. cor.										
	Va. of line 12°40'				e found or. g. c.						
	ab = 39.87 chs				d set stone		5"×8"×10"				
	bc = 39.87 —				c — —		5×12×10.				
	cd = 39.87 —				b — —		6×8×8.				
	de = 39.40 —				a found —						

The above is a correct Plat and Field Notes of a Survey made May 29th 1886, for R. H. Thomas at the request of R. H. Thomas by J. E. Castberg County Surveyor, and J. J. Nevill & E. C. Wyrick Chainmen.

J. E. Castberg County Surveyor.

We do solemnly swear that the foregoing Plat and Field Notes are correct, and that the lines were measured by us justly and exactly, to the best of our knowledge and ability.

Subscribed and Sworn to before me, this 29th day of May 1886

J. J. Neville
E. C. Wyrick
Chainmen

J. E. Castberg

SURVEYOR'S RECORD.

SECTION 3, TOWNSHIP 2 NORTH, RANGE 28 WEST OF 6TH P.M.

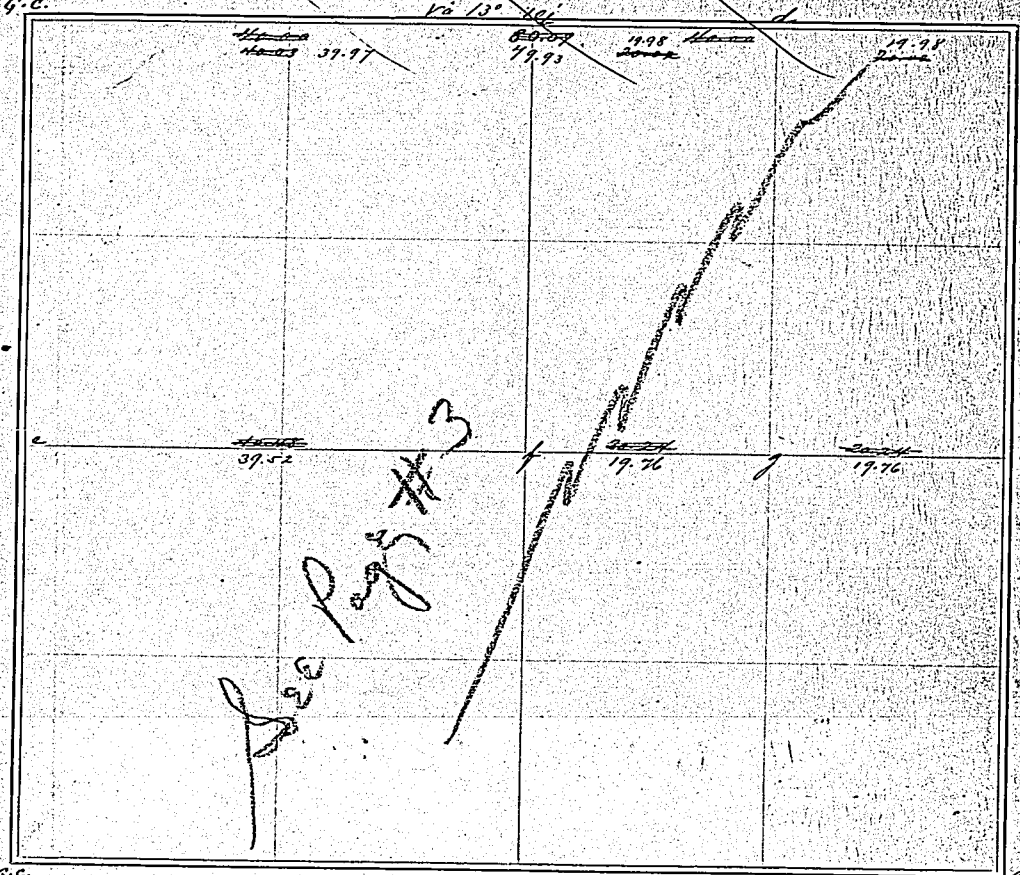

FIELD NOTES:

Station	Direction and Variation	DISTANCE Chains	DISTANCE Links	To Station No.	REMARKS (Bearing Trees, Boulders, Edifices, Etc.)	From Station No.	Direction and Variation	DISTANCE Chains	DISTANCE Links	To Station No.	REMARKS (Bearing Trees, Boulders, Edifices, Etc.)

The above is a correct Plat and Field Notes of a Survey made _____ 18____, for _____ at the request of _____ by _____ County Surveyor, and _____ Chainmen.

_____ County Surveyor.

We do solemnly swear that the foregoing Plat and Field Notes are correct, and that the lines were measured by us justly and exactly, to the best of our knowledge and ability.

Subscribed and Sworn to before me, _____ 18____ } Chainmen.

SURVEYOR'S RECORD.

SECTION 3, TOWNSHIP 3 NORTH, RANGE 28 WEST OF 6TH P.M.

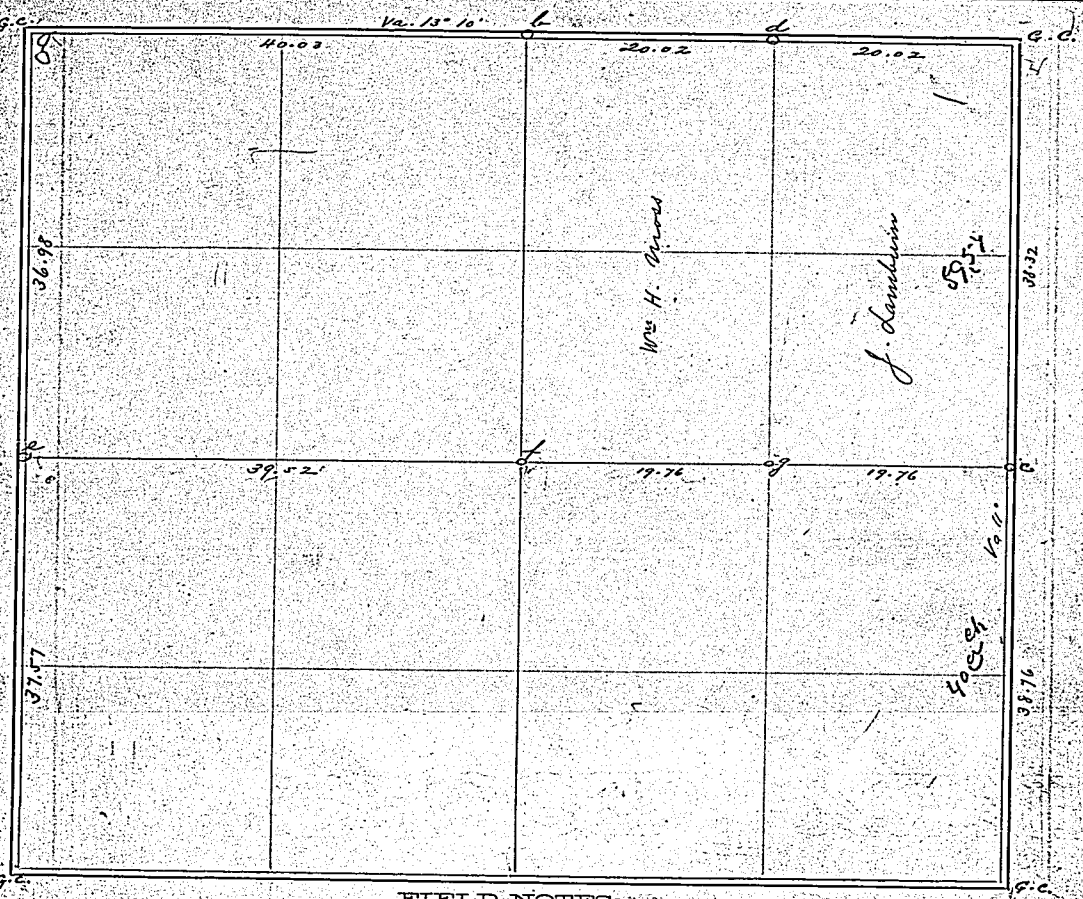

FIELD NOTES:

Station	Direction and Variation	DISTANCE Chains	Links	To Station No.	REMARKS (Bearing Trees, Boulders, Edifices, Etc.	From Station No.	Direction and Variation	DISTANCE Chains	Links	To Station No.	REMARKS (Bearing Trees, Boulders, Edifices, Etc.)
b	set stone	8	10	10							
c	— —	14	8	8							
d	— —	14	7	12							
e	— —	14	6	10							
f	— —	8	10	10							
g	— —	8	8	9							

The above is a correct Plat and Field Notes of a Survey made June 14 th 1886 for J. Lambert and Mrs at the request of Wm H. Moss by J E Cooley County Surveyor, and James Millick and T. K. Quigley Chainmen.

J E Cooley County Surveyor.

We do solemnly swear that the foregoing Plat and Field Notes are correct, and that the lines were measured by us justly and exactly to the best of our knowledge and ability.

Subscribed and Sworn to before me, this 14 th day of June 1886.

James Millick
T. K. Quigley } Chainmen.

J E Cooley

4 √

SURVEYOR'S RECORD.

SECTION 4, TOWNSHIP 3 NORTH, RANGE 28 WEST OF 6TH P.M.

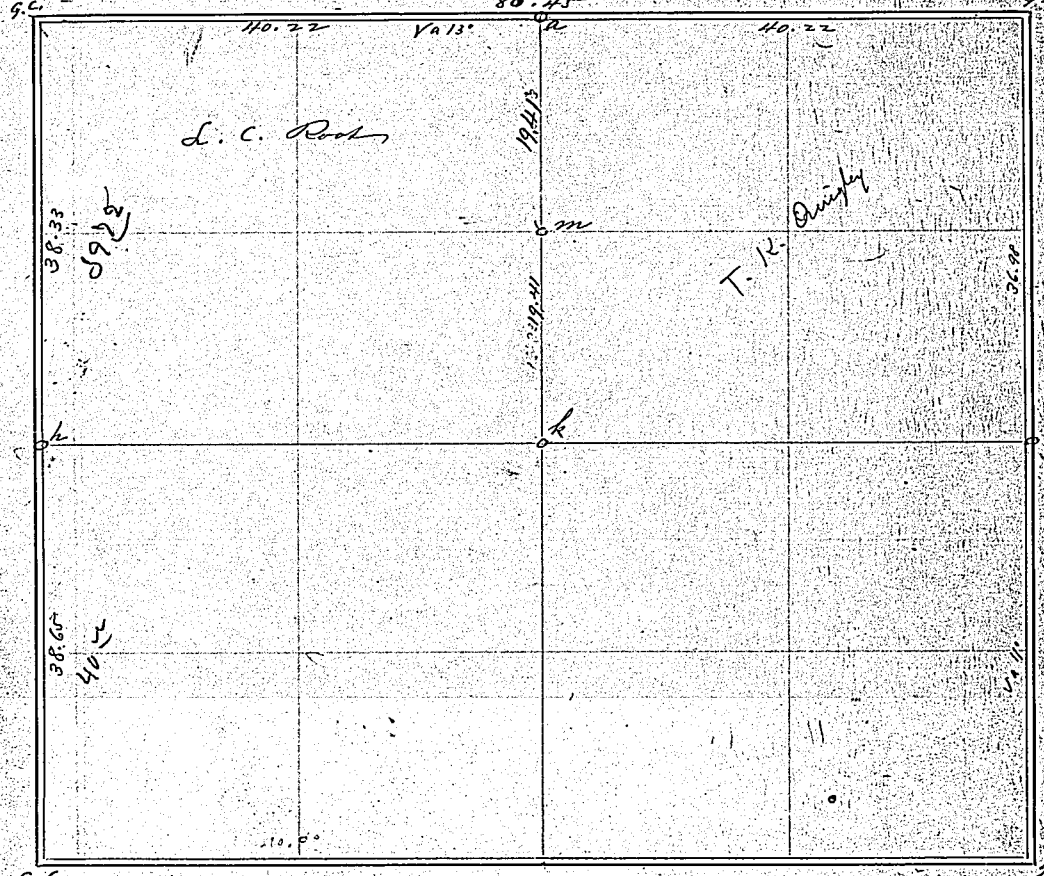

FIELD NOTES:

Station	Direction and Variation	DISTANCE Chains	DISTANCE Links	To Station No.	REMARKS (Bearing Trees, Boulders, Edifices, Etc.)	From Station No.	Direction and Variation	DISTANCE Chains	DISTANCE Links	To Station No.	REMARKS (Bearing Trees, Boulders, Edifices, Etc.)
a	set brick										
e	— Stone	4	x 6	x 10"							
h	— —	6	x 8	x 10							
k	— —	3	x 8	x 12							
m	— —	6	x 7	x 10							

The above is a correct Plat and Field Notes of a Survey made June 15th 1886, for T. K. Quigley and others at the request of L. C. Root by J. E. Castberg County Surveyor, and Wm H. Moss and John T. Dolan Chainmen.

J. E. Castberg County Surveyor.

We do solemnly swear that the foregoing Plat and Field Notes are correct, and that the lines were measured by us justly and exactly, to the best of our knowledge and ability.

Subscribed and Sworn to before me, June 15th 1886 Wm H. Moss } Chainmen.

J. E. Castberg John T. Dolan

SURVEYOR'S RECORD.

SECTION 33, TOWNSHIP 2 NORTH, RANGE 29 WEST OF 6TH P.M.

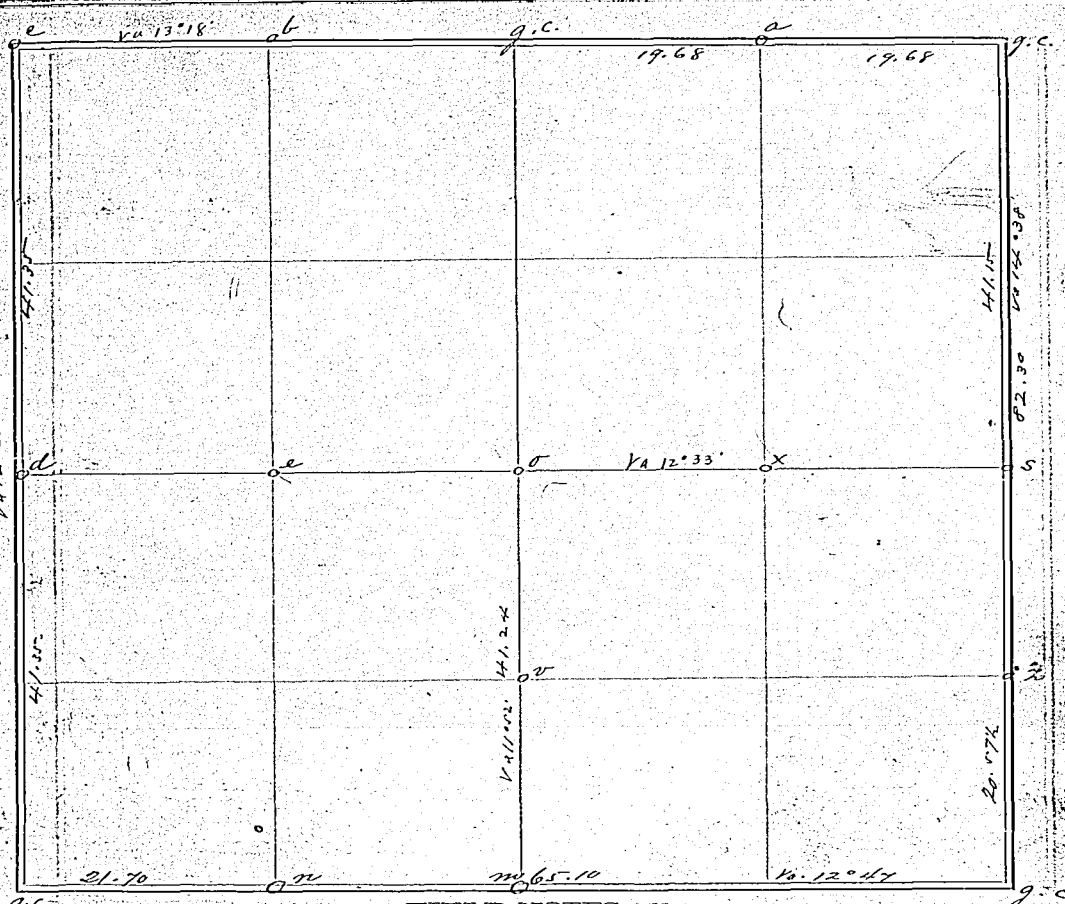

FIELD NOTES:

Station	Direction and Variation	Distance Chains	Distance Links	To Station No.	Remarks (Bearing Trees, Boulders, Edifices, Etc.)	From Station No.	Direction and Variation	Distance Chains	Distance Links	To Station No.	Remarks (Bearing Trees, Boulders, Edifices, Etc.)
ab	Planted sandstones										
a	12×9×4"										
b	12×9×3										
c	9×7×2										
d	14×12×8										
e	12×7×6										
o	12×8×4										
v	14×12×6	m, n, z, s and x mounds and pits									

The above is a correct Plat and Field Notes of a Survey made May 19 1886, for Wm H. Harmon Geo. M. Reed etc. at the request of by J. E. Clarkson G. W. Minkler County Surveyor, and J. E. Terril, G. W. Minkler and G. M. Reed Chainmen.

J. E. Clarkson County Surveyor.

We do solemnly swear that the foregoing Plat and Field Notes are correct, and that the lines were measured by us justly and exactly, to the best of our knowledge and ability.

Subscribed and Sworn to before me, May 19 1886

G. W. Minkler Chainmen.

As above

SURVEYOR'S RECORD.

SECTION 29, TOWNSHIP 2 NORTH, RANGE 29 WEST OF 6TH P.M.

FIELD NOTES:

Station	Direction and Variation	DISTANCE Chains	DISTANCE Links	To Station No.	REMARKS (Bearing Trees, Boulders, Edifices, Etc.)	From Station No.	Direction and Variation	DISTANCE Chains	DISTANCE Links	To Station No.	REMARKS (Bearing Trees, Boulders, Edifices, Etc.)
a	set sandstone 8 x 12 x 7										
b	made mound and pits										

The above is a correct Plat and Field Notes of a Survey made May 20 1886, for Daniel Dollar at the request of him by J. W. Minkler Jr. County Surveyor, and Geo M. Reed and Wm H. Harmon Chainmen.

J. Elastberg County Surveyor.

We do solemnly swear that the foregoing Plat and Field Notes are correct, and that the lines were measured by us justly and exactly, to the best of our knowledge and ability.

Subscribed and Sworn to before me, May 20 1886

J. W. Minkler as above } Chainmen.

SURVEYOR'S RECORD.

SECTION 30, TOWNSHIP 2 NORTH, RANGE 29 WEST OF 6TH P.M.



FIELD NOTES:

Station	Direction and Variation	Distance Chains	Distance Links	To Station No.	Remarks (Bearing Trees, Boulders, Edifices, Etc.)	From Station No.	Direction and Variation	Distance Chains	Distance Links	To Station No.	Remarks (Bearing Trees, Boulders, Edifices, Etc.)
a	planted sandstone				15×11×5						
n	—	—			14×13×6						

The above is a correct Plat and Field Notes of a Survey made May 12 1886, for H.G. Pade at the request of him by G.W. Minkler, Dep County Surveyor, and Jas. Carl and M. A. Gibbee Chainmen.

J. Costley County Surveyor.

We do solemnly swear that the foregoing Plat and Field Notes are correct, and that the lines were measured by us justly and exactly, to the best of our knowledge and ability.

Subscribed and Sworn to before me, May 12 1886

G.W. Minkler
Costley

Chainmen.

SURVEYOR'S RECORD.

SECTION 27, TOWNSHIP 2 NORTH, RANGE 29 WEST OF 6TH P.M.



FIELD NOTES:

Station	Direction and Variation	Distance Chains	Distance Links	To Station No.	Remarks (Bearing Trees, Boulders, Edifices, Etc.)	From Station No.	Direction and Variation	Distance Chains	Distance Links	To Station No.	Remarks (Bearing Trees, Boulders, Edifices, Etc.)
a	set sandstone	18	14	5							
b	— —	16	12	6							
c	— —	14	12	2							
d	— —	13	10	5							
e	— —	14	10	5							
v	— —	13	8	3							
x	— —	12	6	5							

The above is a correct Plat and Field Notes of a Survey made May 17 1886, for E. S. Ward M. at the request of him by G. W. Minkler Dep County Surveyor, and C. A. Ward and J. E. Terrill Chainmen.

J. E. Castberg County Surveyor.

We do solemnly swear that the foregoing Plat and Field Notes are correct, and that the lines were measured by us justly and exactly, to the best of our knowledge and ability.

Subscribed and Sworn to before me, May 17 1886

G. W. Minkler

J. E. Castberg

as above } Chainmen.

SURVEYOR'S RECORD.

SECTION 34, TOWNSHIP 2 NORTH, RANGE 29 WEST OF 6TH P.M.



FIELD NOTES:

Station	Direction and Variation	DISTANCE Chains	DISTANCE Links	To Station No.	REMARKS (Bearing Trees, Boulders, Edifices, Etc.)	From Station No.	Direction and Variation	DISTANCE Chains	DISTANCE Links	To Station No.	REMARKS (Bearing Trees, Boulders, Edifices, Etc.)
d	set sandstone		13	10	5						The N.E. cor of sec 27 A, was established by Francis, the other sec. corners were gov. cor's. See page 8
e	— —		14	10	5						
m	— —		13	8	6						
n	— —		13	12	2						

The above is a correct Plat and Field Notes of a Survey made May 17 1886, for E. S. Ward and others at the request of them by G. W. Minkler, Dep. County Surveyor, and C. A. Ward and J. E. Tirrill Chainmen.

J. E. Cashley County Surveyor.

We do solemnly swear that the foregoing Plat and Field Notes are correct, and that the lines were measured by us justly and exactly, to the best of our knowledge and ability.

Subscribed and Sworn to before me, May 17 1886

G. W. Minkler Cashier

As above } Chainmen.

SURVEYOR'S RECORD.

SECTION 8, TOWNSHIP 3 NORTH, RANGE 26 WEST OF 6TH P.M.

Ward Journal Co., Blank Book Manufacturers and Printers, Lincoln, Neb.



FIELD NOTES: 2747 feet

Station	Direction and Variation	DISTANCE Chains	Links	To Station No.	REMARKS (Bearing Trees, Boulders, Edifices, Etc.)	From Station No.	Direction and Variation	DISTANCE Chains	Links	To Station No.	REMARKS (Bearing Trees, Boulders, Edifices, Etc.)	Station
a	Set stone	8	10	14								a
b	— —	3	4	5								b
c	— —	6	6	7								c

The above is a correct Plat and Field Notes of a Survey made June 24 1886, for Albert Lang and Andrew Bright at the request of Andrew Bright by J. Elasberg County Surveyor, and Jacob Steinn and Fritz Miller Chainmen.

J. Elasberg County Surveyor.

We do solemnly swear that the foregoing Plat and Field Notes are correct, and that the lines were measured by us justly and exactly, to the best of our knowledge and ability.

Subscribed and Sworn to before me, June 24 1886. Jacob Steinn, Fritz Miller } Chainmen.

J. Elasberg

SURVEYOR'S RECORD.

SECTION 19, TOWNSHIP 3 NORTH, RANGE 29 WEST OF 6TH P.M.

State Journal Co., Blank Book Manufacturers and Printers, Lincoln, Neb.

FIELD NOTES:

Station	Direction and Variation Va. 13° E.	Distance Chains	Distance Links	To Station No.	Remarks (Bearing Trees, Boulders, Edifices, Etc.)	From Station No.	Direction and Variation	Distance Chains	Distance Links	To Station No.	Remarks (Bearing Trees, Boulders, Edifices, Etc.)
a	N. —	40	30½	b	Planted Stone ¼ cor.						
b	N. —	20	15¼	c	" " 1/16 "						
c	N. —	20	15¼	d	Sec. Cor.						

The above is a correct Plat and Field Notes of a Survey made May 22 1886, for P. Egan at the request of Thos. Colfer by G. W. Minkler, Dep. County Surveyor, and Aidan Murphy and E. J. Hall Chainmen.

J. E. Castberg County Surveyor.

We do solemnly swear that the foregoing Plat and Field Notes are correct, and that the lines were measured by us justly and exactly, to the best of our knowledge and ability.

Subscribed and Sworn to before me, May 22 1886

G. W. Minkler

Aidan Murphy
E. J. Hall
Chainmen.

12 √

SURVEYOR'S RECORD.

SECTION 17 & 20, TOWNSHIP 4 NORTH, RANGE 28 WEST OF 6TH P.M.



FIELD NOTES:

From Station	Direction and Variation	Distance Chains	Distance Links	To Station No.	Remarks (Bearing Trees, Boulders, Edifices, Etc.)	From Station No.	Direction and Variation	Distance Chains	Distance Links	To Station No.	Remarks (Bearing Trees, Boulders, Edifices, Etc.)	Station
S.E. Corn Sec. 20	Var. 12°43'											
	N. —	80	00	a	Sandstone as follows:	1/4 S.C.	E.	79	80	1/4 S.C.	These corns	a
a	N. —	20	00	b	8 X 8 X 3	Found midway					are on Sec.	
b	N. —	20	00	c	7 X 8 X 5	point for					line; 1st on	
c	N. —	20	00	d	7 X 6 X 5	Standard cor.					S. side of 33	b
d	N. —	20	00	e	6 X 5 X 4						2d on S. side	
e	N. —	20	00	g	Pile of Stone						of 34	
g	N. —	218	32	"C.C"	Closing Cor. 740							
					W. of Standard Cor.)							

The above is a correct Plat and Field Notes of a Survey made May 28 1886, for Geo. H. Barrell, et al at the request of Geo. H. Barrell by G. W. Minkler, Dep. County Surveyor, and Robert G. Cox and A. H. Morgan Chainmen.

J. E. Cartney County Surveyor.

We do solemnly swear that the foregoing Plat and Field Notes are correct, and that the lines were measured by us justly and exactly, to the best of our knowledge and ability.

Subscribed and Sworn to before me, May 28 1886

G. W. Minkler — Robert G. Cox, A. H. Morgan } Chainmen

SURVEYOR'S RECORD.

SECTION 4 TOWNSHIP 3 NORTH, RANGE 2 1 WEST OF 6TH P.M.

Times Printing Co., Black Rock Half Section and Fractional Blocks

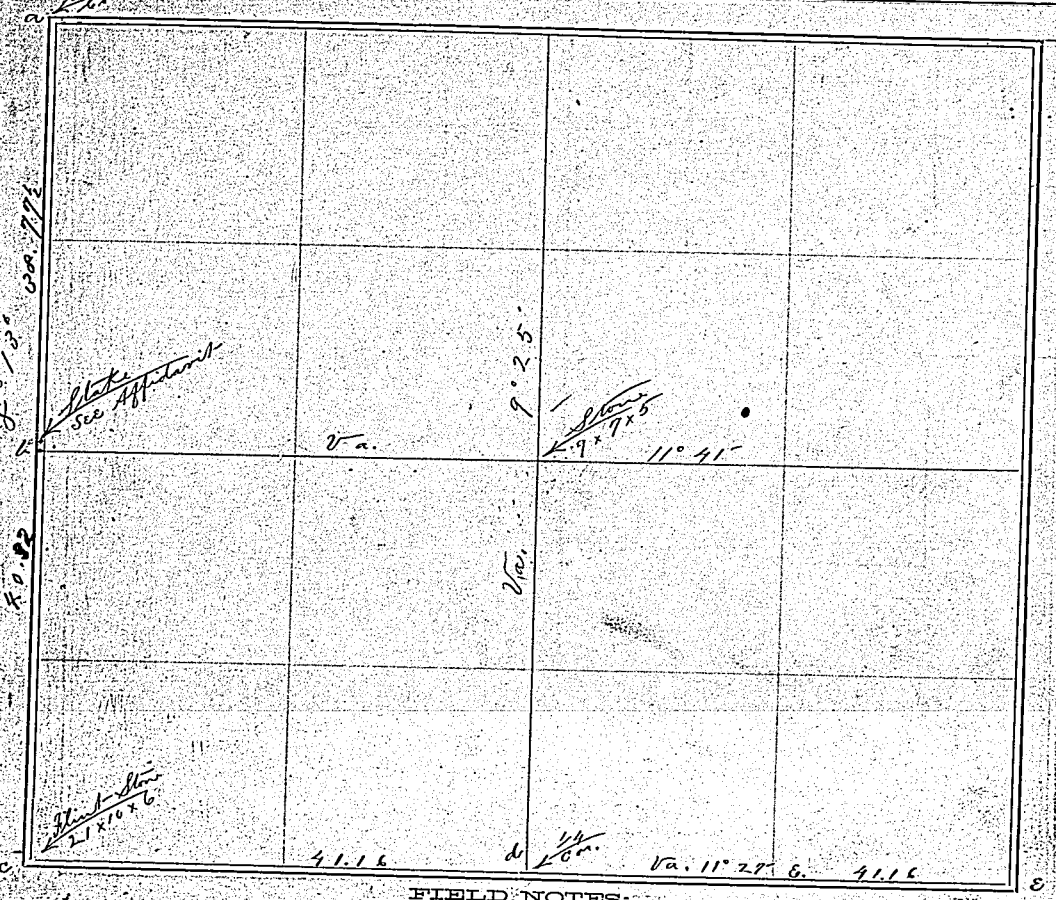

FIELD NOTES:

Station	Direction and Variation	Distance Chains	Distance Links	To Station No.	Remarks (Bearing Trees, Boulders, Edifices, Etc.)	From Station No.	Direction and Variation	Distance Chains	Distance Links	To Station No.	Remarks (Bearing Trees, Boulders, Edifices, Etc.)
a	Va. 8° 13' S. —	38	7.82	b	1/4 cor. 78 lks. S. of Stake	c	E. —	41	16	d	Flint 14x7x3
					Planted Stone and	d	E. —	41	16	e	
					Iron Pin bment.	e	—			f	
b	S. —	40	32	c	Established by Affi-						The test line
					davit of A. Goddard,						from a to cor.
					G. A. Hunter and						stake gave me the
					Prof. Willson, and						corner at 3 on line
					tested by retracing						and 2 ft. 6 of point
					line from a to cor. stake. See						indicated by the
											affidavits.

The above is a correct Plat and Field Notes of a Survey made July 12th 1886 for J. G. Hamilton at the request of same party by G. W. Minkler County Surveyor, and E. S. Hill and A. Goddard Chainmen.

J. E. Carthy County Surveyor.

We do solemnly swear that the foregoing Plat and Field Notes are correct, and that the lines were measured by us justly and exactly, to the best of our knowledge and ability.

Subscribed and Sworn to before me, July 12th 1886. E. S. Hill

G. W. Minkler A. Goddard } Chainmen.

SURVEYOR'S RECORD.

SECTIONS 10, 11, 15, 14 TOWNSHIP 1 NORTH, RANGE 2 9 WEST OF 6TH P.M.

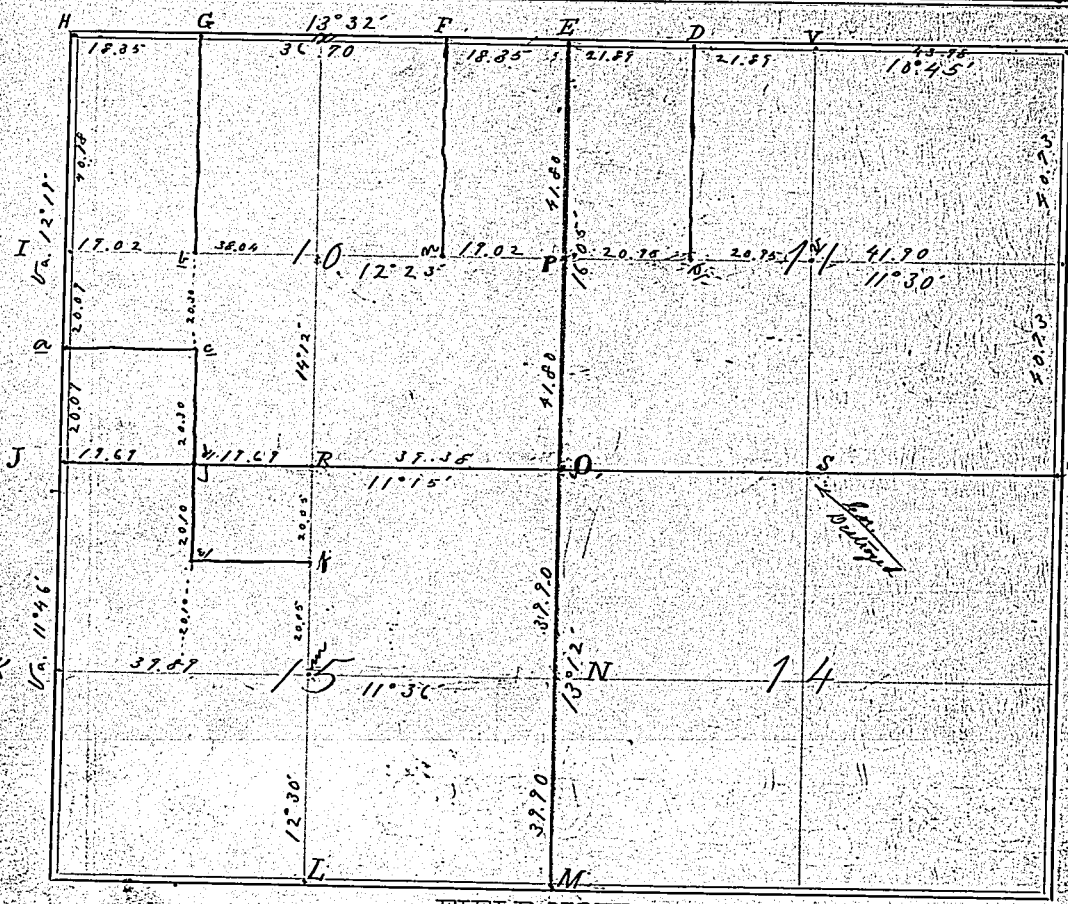

FIELD NOTES:

Station	Direction and Variation shown on Plat	DISTANCE Chains	DISTANCE Links	To Station No.	REMARKS (Bearing Trees, Boulders, Edifices, Etc.	From Station No.	Direction and Variation shown on Plat	DISTANCE Chains	DISTANCE Links	To Station No.	REMARKS (Bearing Trees, Boulders, Edifices, Etc.)
A	Stone 21 x 4 x 3 Gov. Cor.			a	Stone 12 x 9 x 3	b	Stone 14-8-5			m	Stone 12-12-9
B	26 x 7 x 4			J	" 17-6-6 Gov. Cor.	c	" 12-8-8			n	" 12-9-9
C	36 x 12 x 4			K	" 15-7-6 " "	d	" 14-8-8			o	" 12-8-3
D	25 x 8 x 4			L & M	Gov. Corns.	e	" 10-7-7			r	" 12-5-5
E	18 x 15 x 4 Gov. Cor.			N	Stone 13-12-7	f	" 12-10-5			s	no corner
F	12 x 7 x 6			O	" 17-8-8 Gov. Cor.	A	North	162	29		Gov. Cor. on T. line
G	12 x 7 x 6			P	" 12-11-4		15.7.38 : 40.00	162	29		40.73 from A to B
H	17 x 12 x 10 Gov. Cor.			R	" 18-12-5	1st & 2d	terms for				Gov. Field Notes
I	12 x 10 x 7			S & V	corner destroyed		Schemes and Links shown on Plat				

The above is a correct Plat and Field Notes of a Survey made June 2-4 1886 for H. Rankin, E. Greene, Roland, et al at the request of same parties by G. W. Minkler, Dep. County Surveyor, and J. S. Kanouse, V. J. Gathercole, J. T. Gillespie & E. Green Chainmen.

J. E. Goetting County Surveyor.

We do solemnly swear that the foregoing Plat and Field Notes are correct, and that the lines were measured by us justly and exactly, to the best of our knowledge and ability.

Subscribed and Sworn to before me, June 2-3 and 4 1886.

G. W. Minkler

J. S. Kanouse, V. J. Gathercole, J. T. Gillespie & E. Green Chainmen

SURVEYOR'S RECORD.

SECTION 2, TOWNSHIP 1 NORTH, RANGE 29 WEST OF 6TH P. M.

FIELD NOTES:

Station	Direction and Variation	Distance Chains	Distance Links	To Station No.	Remarks (Bearing Trees, Boulders, Edifices, Etc.)	From Station No.	Direction and Variation	Distance Chains	Distance Links	To Station No.	Remarks (Bearing Trees, Boulders, Edifices, Etc.)
C, D, E and V,		See			Page 14	C	North	80	83	A	Field Notes My Notes 79.38:40.00 = 80.83:40.73
						E	"	78	46	G	79.54:40.00 = 78.46:39.46
C	North	40	73	B	Stone 20-8-3					K	At Intersection of quarter lines
B	"	40	10	A	" 24-8-3, Gov. Cor.						
E	"	39	46	H	" 14-8-6						
H	"	39	00	G	" 18-6-3						
	At G found stake, supposed to be Gov. Cor.										
H	East	21	13	I	stone, 14-6-4						
E	"	21	13	K	" 13-6-4						

The above is a correct Plat and Field Notes of a Survey made June 2 1886, for Jno. Calkins and E. Green at the request of E. Green by G. W. Minkler, Dep. County Surveyor, and V. J. Gathercole, J. S. Kanouse and J. T. Gillespie Chainmen.

J. E. Castberg County Surveyor.

We do solemnly swear that the foregoing Plat and Field Notes are correct, and that the lines were measured by us justly and exactly, to the best of our knowledge and ability.

Subscribed and Sworn to before me, June 2d 1886, V. J. Gathercole, E. Green and J. S. Kanouse Chainmen.

G. W. Minkler

SURVEYOR'S RECORD.

SECTIONS *8 & 9 17 & [illegible]* TOWNSHIP *4* NORTH, RANGE *30* WEST OF 6TH P. M.

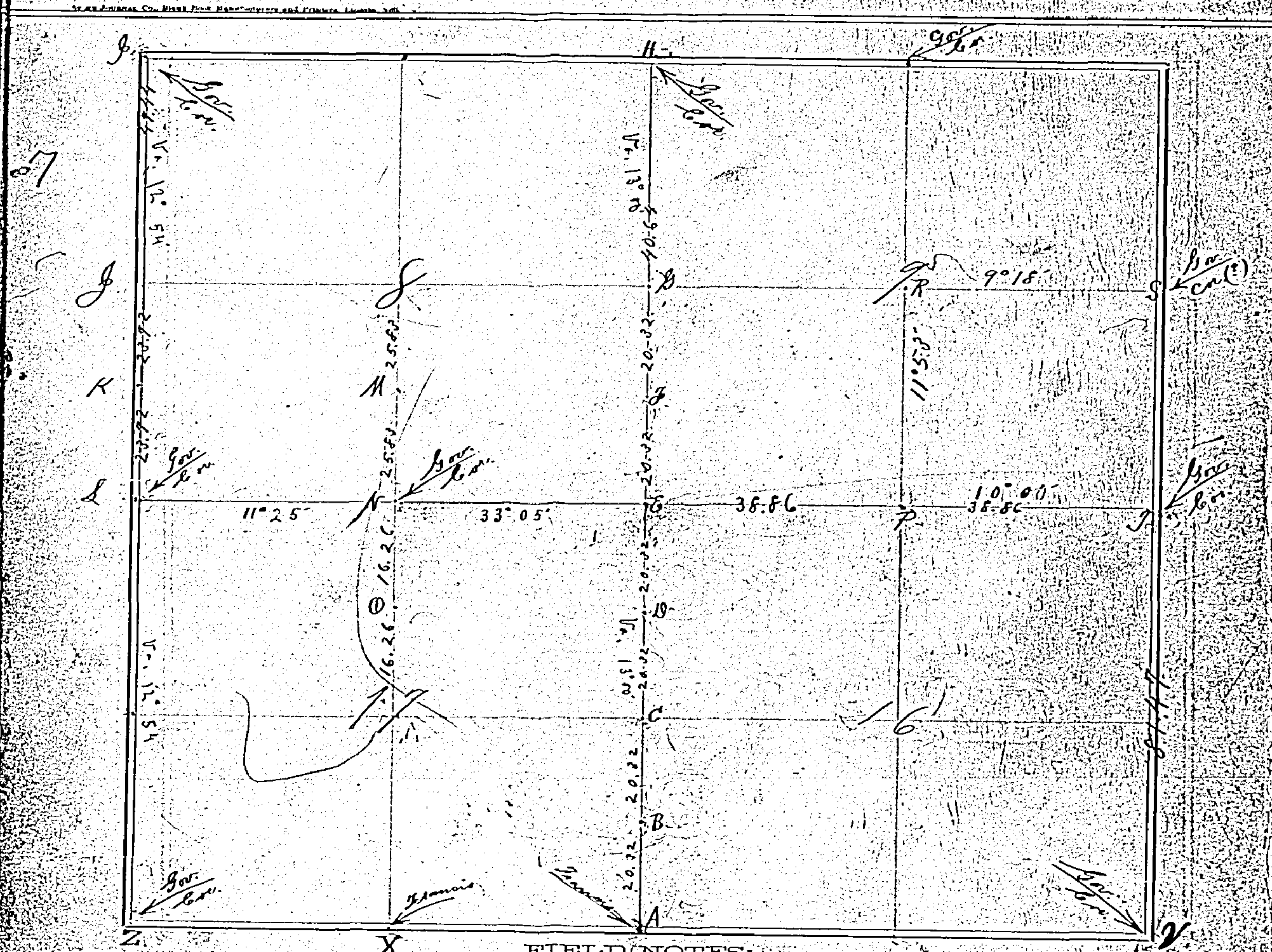

FIELD NOTES:

Station	Direction and Variation	DISTANCE Chains	DISTANCE Links	To Station No.	REMARKS (Bearing Trees, Boulders, Edifices, Etc.)	From Station No.	Direction and Variation	DISTANCE Chains	DISTANCE Links	To Station No.	REMARKS (Bearing Trees, Boulders, Edifices, Etc.)
	Shown on Plat										
A & X	Corners established by Francis.						Distances, Directions and				
	Centers of Sections at Intersection of ¼ lines.						Variations shown on Plat				
At B,	Sandstone 12-6-6										
D	" 14-7-6			At N	Gov. Cor., bend in line.						
E	" 22-9-9			" O	sandstone 12-8-6						
F	" 18-11-9			" P	" 12-8-5						
G	" 12-7-6			" R	" 11-6-5						
K	" 18-12-10			" S	" 18-9-5						
M	" 12-9-6			" T	" 18-9-9						

The above is a correct Plat and Field Notes of a Survey made *June 7th to July 8th* 18*86*, for *T. F. Ryan M. M. Witter, et al* at the request of *same parties* by *G. W. Minkler Dep.* County Surveyor, and *M. M. Witter, J. S. Myler and T. F. Ryan* Chainmen.

J. E. Castberg County Surveyor.

We do solemnly swear that the foregoing Plat and Field Notes are correct, and that the lines were measured by us justly and exactly to the best of our knowledge and ability.

M. M. Witter
J. S. Myler
T. F. Ryan
Chainmen.

Subscribed and Sworn to before me, *June 3d July* 18*86*
G. W. Minkler

SURVEYOR'S RECORD.

SECTION 5, TOWNSHIP 4 NORTH, RANGE 30 WEST OF 6TH P.M.

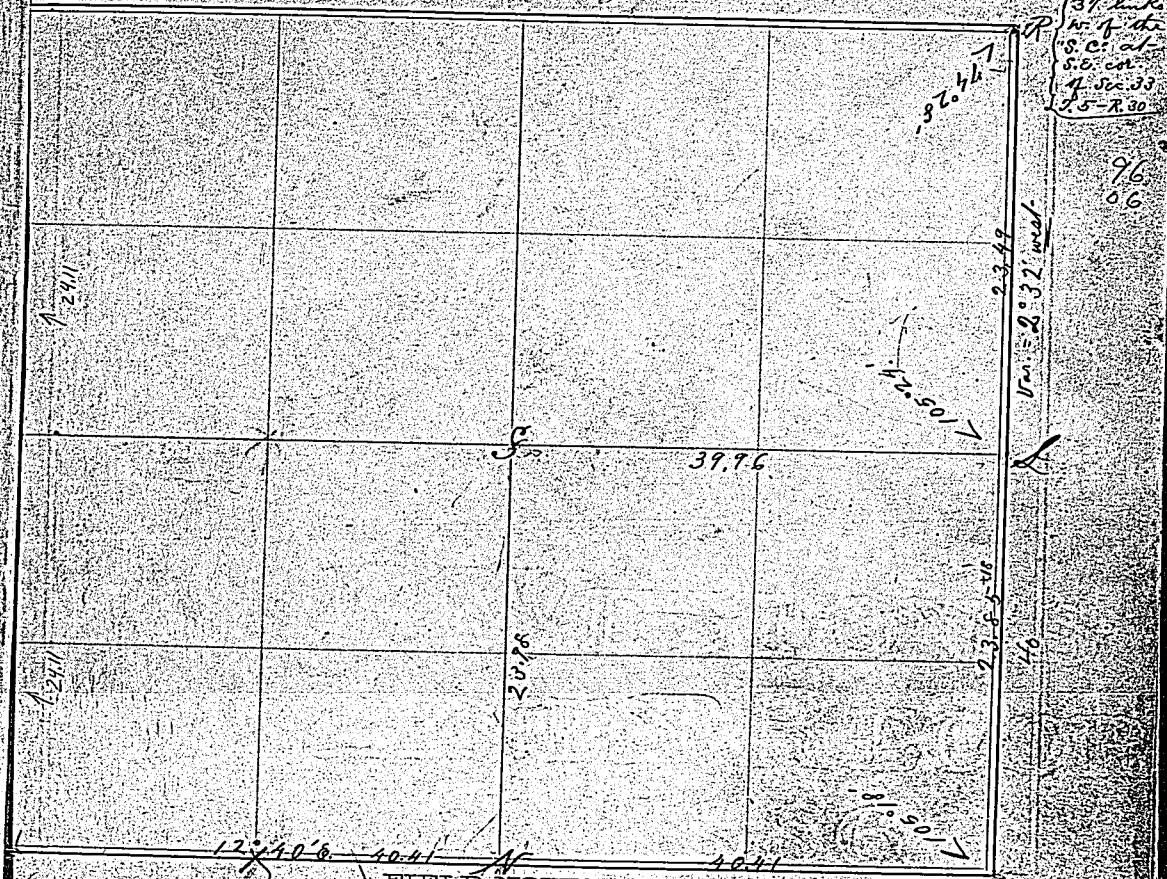

FIELD NOTES:

Direction and Variation	Distance Chains	Distance Links	To Station No.	Remarks (Bearing Trees, Boulders, Edifices, Etc.)	From Station No.	Direction and Variation	Distance Chains	Distance Links	To Station No.	Remarks (Bearing Trees, Boulders, Edifices, Etc.)
			S	Stone 12-8-6						
			N	" 13-12-4						
			L	" 15-7-6						
			R	" 37 lks. W. of Standard Corner according to Field Notes. 15-8-4						
N.W. Cor. of the County				" 11-9-5 planted 14 lks. E. of Frontier corner.						
					H	N. 15° E.	47	52	R	
					99.18 : 40.00 = 47.52 :		24	03	as above	

The first two terms from Gov. Field Notes

...ve is a correct Plat and Field Notes of a Survey made July 9th 1886, for Thos. Duffey at the request of same by G.W. Minkler, Dep. ...veyor, and M.M. Witter and T.F. Ryan Chainmen.

J. E. Castberg County Surveyor.

...do solemnly swear that the foregoing Plat and Field Notes are correct, and that the lines were measured by us justly and exactly, ...of our knowledge and ability.

...and Sworn to before me, July 9th 1886 M.M. Witter } Chainmen
G.W. Minkler T.F. Ryan

SURVEYOR'S RECORD.

SECTION 9, TOWNSHIP 1 NORTH, RANGE 30 WEST OF 6TH P. M.



FIELD NOTES:

Station	Direction and Variation	Distance Chains	Distance Links	To Station No.	Remarks (Bearing Trees, Boulders, Edifices, Etc.)
				K	Stone 7-6-3
				C	and Mound & 4 Pits
				D	" 2 "
G.	East	119	46	H.	Gov. corners
G.	"	39	82	E	N.E. Cor. of 5 and
					looks some like
					the Gov. Cor.

From Station No.	Direction and Variation	Distance Chains	Distance Links	To Station No.	Remarks (Bearing Trees, Boulders, Edifices, Etc.)
C.	South	232	92	S.E. Cor. Sec. 20	Found Mound & 4 Pits
C.	North	77	00	E	
319.33 : 40.00	=	309	92	: 38.82	as on Plat
First two lines from Gov. Field Notes.					
	Survey finished Aug. 6th - 86.				
K	Mound, 2 Pits			O	Mound, 2 Pits
L	Stone 7-6-5			P	Stone 17-12-7
M	" 13-12-6			Michael Travers and	
N	" 13-12-8			J. Hill	Chainmen

The above is a correct Plat and Field Notes of a Survey made July 16 and 17 *18*86 *for* Wm Travers *at the request of* same *by* G. W. Minkler Dep. *County Surveyor, and* M. Travers, M. M. Hix and Thos. Lawless *Chainmen.*

J. E. Carlberg *County Surveyor.*

We do solemnly swear that the foregoing Plat and Field Notes are correct, and that the lines were measured by us justly and exactly to the best of our knowledge and ability.

M. Travers
M. M. Hix
Thos. Lawless
Chainmen.

Subscribed and Sworn to before me, July 16 *18*86
G. W. Minkler

SURVEYOR'S RECORD.

N.W. ¼ SECTION 16, TOWNSHIP 3 NORTH, RANGE 28 WEST OF 6TH P.M.

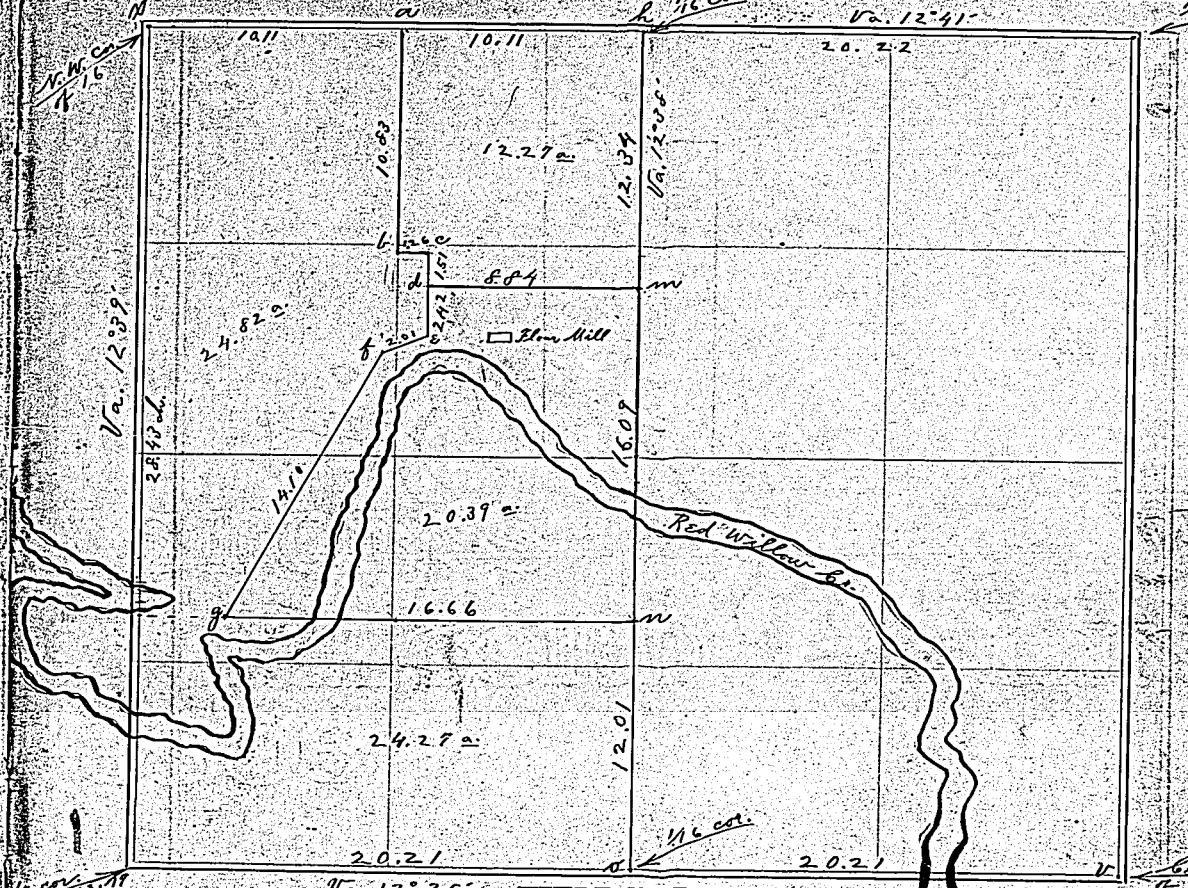

FIELD NOTES:

Station	Direction and Variation	DISTANCE Chains	DISTANCE Links	To Station No.	REMARKS (Bearing Trees, Boulders, Edifices, Etc.)	From Station No.	Direction and Variation	DISTANCE Chains	DISTANCE Links	To Station No.	REMARKS (Bearing Trees, Boulders, Edifices, Etc.)
				d	Stone 14-9-8		The lines			x	N.W. Cor., stone 24-14-9
				e	" 12-10-7	a b, b c, c d, d e, e m				h	1/16 cor., stone 20-12-10
				f	" 14-9-6		and g n are all			o	1/16 " " 13-12-8
				g	" 13-8-8		either parallel to			a	midway between
e	S. 64° 0.5' W.	2	01	f	Lat. 37½; Dep. 1.80		or at right angles			x & h; stone 20-12-10	
f	S. 25° 17' W.	14	10	g	" 12.66; " 6.02		with the line h x.			m	stone 13-12-8
										n	" 10-8-3
										b	" 12-12-8
										c	" 12-10-8

Chains and Links shown on Plat.

The above is a correct Plat and Field Notes of a Survey made July 24 & 26 1886 for Pickle & Co.
at the request of E. S. Hill by G. W. Minkler Dep.
County Surveyor, and N. W. Hake and S. B. Lyon Chainmen.
J. E. Cantley County Surveyor.

We do solemnly swear that the foregoing Plat and Field Notes are correct, and that the lines were measured by us justly and exactly, to the best of our knowledge and ability.

Subscribed and Sworn to before me, July 24th 1886. N. W. Hake
G. W. Minkler S. B. Lyon } Chainmen

SURVEYOR'S RECORD.

SECTION 16 and 17, TOWNSHIP 3 NORTH, RANGE 28 WEST OF 6TH P.M.

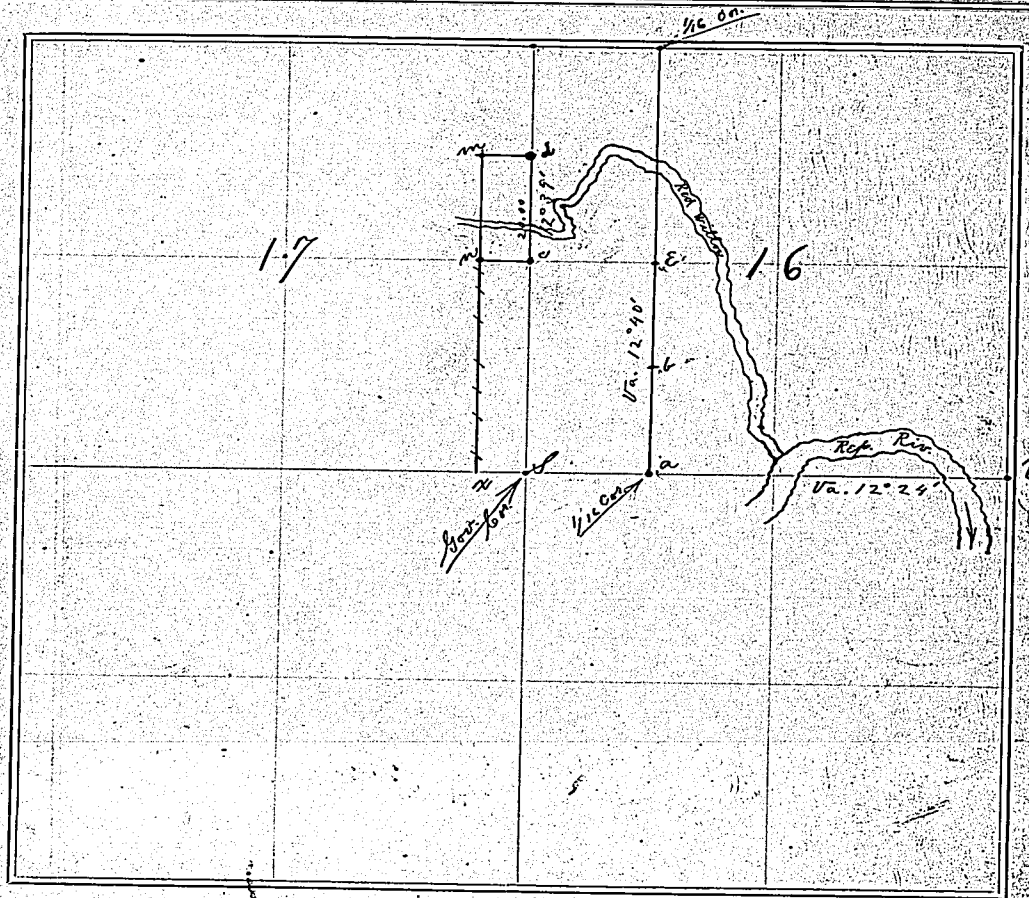

FIELD NOTES:

Station	Direction and Variation	Distance Chains	Distance Links	To Station No.	Remarks (Bearing Trees, Boulders, Edifices, Etc.)	From Station No.	Direction and Variation	Distance Chains	Distance Links	To Station No.	Remarks (Bearing Trees, Boulders, Edifices, Etc.)
S	East	80	94	V	Found old, decayed stake between furrows	c	North	20	00	d	Stone 10-9-6
S	"	20	23½	a	Blue Slate, 18-8-6						d is not the 1/16 cor.
a	North	40	44	E	see o p. 19	c	West	8	00	n	Stone 12-7-4
a	"	20	22	b	Stone 12-6-6						n is on the ¼ line
						d	"	8	00	m	Stone 12-9-3
				c	Gov. ¼ Cor. & stone	n	North	20	00	m	
						x	"	—		n	No line intended
				T	Stone 15-13-10						

The above is a correct Plat and Field Notes of a Survey made July 26 and 27 1886, for Lyon in 16 and J. F. Helm, in 17 at the request of same parties by G. W. Minkler, Dep. County Surveyor, and N. W. Hake and Jno. S. Bachman in 17; and N. W. Hake and S. B. Lyon in 16 Chainmen.

J. E. Castberg County Surveyor.

We do solemnly swear that the foregoing Plat and Field Notes are correct, and that the lines were measured by us justly and exactly, to the best of our knowledge and ability.

Subscribed and Sworn to before me, July 26 and 27 1886

G. W. Minkler

N. W. Hake
S. B. Lyon
Jno. S. Bachman
Chainmen.

SURVEYOR'S RECORD.

SECTIONS 1, 2 & 12, TOWNSHIP 1 NORTH, RANGE 30 WEST OF 6TH P.M.



Notes:—
From Sta. h, South 234.21 ch. to S.W. Cor. of Sec. 13, which has been recognized for 5 yrs. as a Gov. Cor. Impossible to identify it now. Length of same line by Field Notes = 239.60 chains.

239.60 : 40. = 234.21 : 39.10 =
also, (W. line of 2)

FIELD NOTES:

Station	Direction and Variation	Distance Chains	Distance Links	To Station No.	Remarks (Bearing Trees, Boulders, Edifices, Etc.)	From Station No.	Direction and Variation	Distance Chains	Distance Links	To Station No.	Remarks (Bearing Trees, Boulders, Edifices, Etc.)
At a	Planted stone 16-9-8			k	Gov. Stake, Pits freshened stone, 11-7-6, Gov. Cor.	t	Planted stone 12-14-9			2	Planted stone 18-12-4
b	" 17-10-2			l	stone 24-16-8	u	" 14-10-5			3	stone 12-9-7
c	" 11-10-7			m	" 14-11-4	v	stone 13-10-9			4	stone 16-13-4
d	stone 18-12-11			n	" 13-9-4	w	" 10-9-6			5	stone 14-8-7
e	stone 16-7-4			o	" 10-8-3; 4 Pits	x	stone 16-18-16			6	" 12-7-7
f	" 16-7-5			p	" 15-5-3; 2 Pits	y	stone 14-7-4			7	" 15-7-7
g	stone 20-10-6			q	" 14-9-8	z	" 13-8-7			8	" 12-10-3
h	Gov. Cor.; 4 Pits			r	" 15-12-10	&	" 12-11-9; G. Cor. & Post			9	" 14-14-4
i	stone 12-9-3			s	" 15-12-3; Gov. Cor.	1	stone 18-12-6			10	" 12-7-6; broken dishes

The above is a correct Plat and Field Notes of a Survey made Aug 2 to 7 1886, for Stephen Tuttle, N. J. Johnson, et al at the request of all parties concerned by G. W. Minkler, Dep. County Surveyor, and J. W. Houchin, A. V. Olmstead, (in Sect 1 & 12) & N. J. Johnson and J. W. Houchin Chainmen.

J. E. Carlberg County Surveyor.

We do solemnly swear that the foregoing Plat and Field Notes are correct, and that the lines were measured by us justly and exactly, to the best of our knowledge and ability.

N. J. Johnson,
J. W. Houchin
A. V. Olmstead
Chainmen

Subscribed and Sworn to before me, Aug 2 and 6th 1886
G. W. Minkler

SURVEYOR'S RECORD.

SECTION 7 & 18, TOWNSHIP 1 NORTH, RANGE 29 WEST OF 6TH P.M.

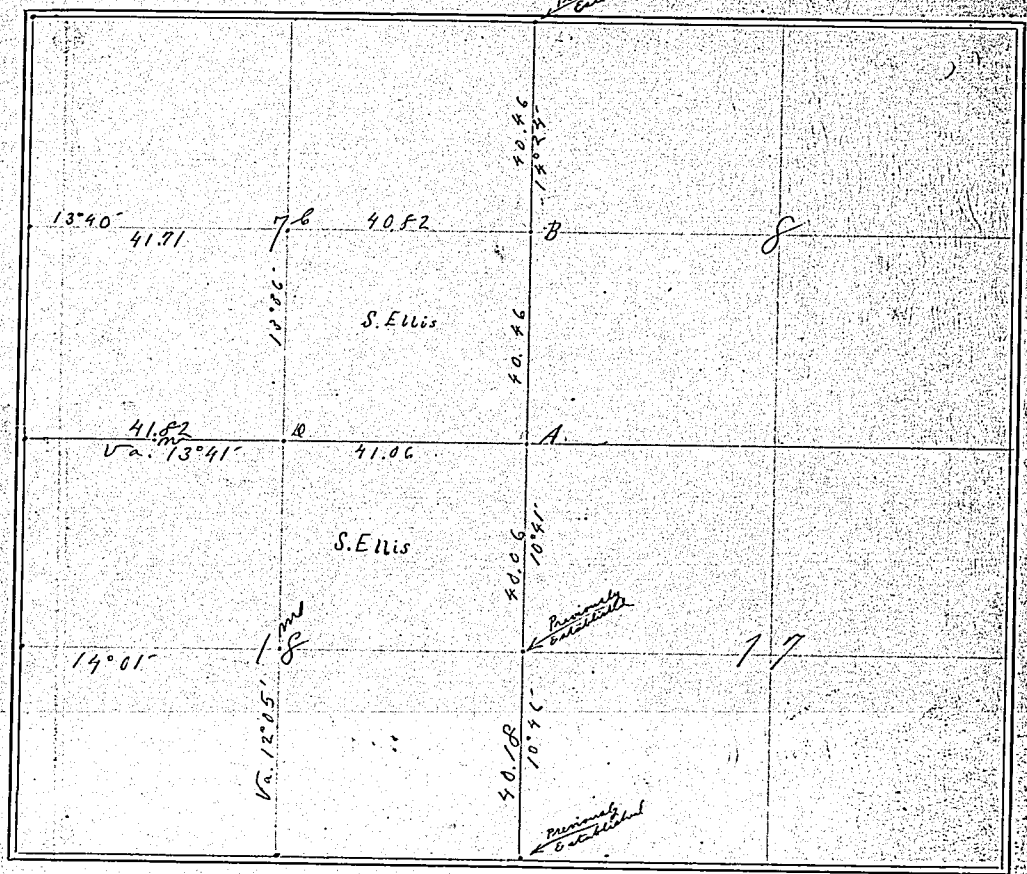

FIELD NOTES:

Station	Direction and Variation shown above	Distance Chains	Distance Links	To Station No.	Remarks (Bearing Trees, Boulders, Edifices, Etc.)	From Station No.	Direction and Variation shown above	Distance Chains	Distance Links	To Station No.	Remarks (Bearing Trees, Boulders, Edifices, Etc.)
A	80.74:40=82.88:	D 41	06	A	Stone 12-10-6						
B	80.87:40::82.53	C 40	82	B	" 10-10-6						
				C	" 10-10-7						
				D	" 11-7-5						
Chains and links				m	" 17-9-8						
shown on Plat				n	" 18-6-6						
				Found centers by							
				intersections of							
				quarter lines							

The above is a correct Plat and Field Notes of a Survey made Aug. 9 and 10 1886, for S. Ellis at the request of S. Ellis by G. W. Minkler, Dep. County Surveyor, and Alexander Ellis and M. H. Wilson and Myney Wilson Chainmen.

J. E. Castberg County Surveyor.

We do solemnly swear that the foregoing Plat and Field Notes are correct, and that the lines were measured by us justly and exactly, to the best of our knowledge and ability.

Subscribed and Sworn to before me, Aug. 9 and 10 1886

G. W. Minkler

Myney Wilson
M. H. Wilson
Alexander Ellis
Chainmen.

SURVEYOR'S RECORD.

Road between SECTION 19 to 24 and 25 to 30, TOWNSHIP 1 NORTH, RANGE 30 WEST OF 6TH P.M.

FIELD NOTES:

Station	Direction and Variation	Distance Chains	Distance Links	To Station No.	Remarks (Bearing Trees, Boulders, Edifices, Etc.)
A	W. Va. 12°32'	40	34	B	Planted: stone 10-7-3
B	" " "	40	34	C	" 12-6-4
C	" " 13°23'	36	69	D	" 9-9-4
D	" " 12°47'	40	52	E	" Gov. Cor.
E	" " 12°40'	40	40	F	" 9-6-6
F	" " 13°16'	41	00	G	" 12-9-3
G	" " 13°41'	38	73	H	" 14-9-6 Gov. Cor.
H	" " 12°58'	40	71	I	" 16-9-8 " "
I	" " 14°47'	39	60	J	" 8-6-5

From Station No.	Direction and Variation	Distance Chains	Distance Links	To Station No.	Remarks (Bearing Trees, Boulders, Edifices, Etc.)
J	W. Va. 14°47'	39	60	K	Planted stone 10-7-3
K	" " 17°45'	77	94	L	" 16-14-5
M	S. Var. 13°58'	160	76	N	Re-established cor. at C
N	N. " 14°46'	161	20	¼ cor.	between 15 and 16
		~~160~~	~~7~~		and re-established cor. G
Y	N. " 13°30'	189	50	N.E. 18	" cor. at K
Z	N. " 13°09'	158	58	N.W. 19	" " " L

Sections 19, 20, 27 and 30 on the Plat should be shown at the Left of 21 and 28

The above is a correct Plat and Field Notes of a Survey made Aug. 11 to 14 1886, for Red Willow County at the request of County Clerk by G. W. Minkler, Dep. County Surveyor, and John Raisch and Francis Cain Chainmen.

J. E. Castberg County Surveyor.

We do solemnly swear that the foregoing Plat and Field Notes are correct, and that the lines were measured by us justly and exactly to the best of our knowledge and ability.

Subscribed and Sworn to before me, Aug. 11th 1886

G. W. Minkler

John Raisch
Francis Cain
Chainmen.

SURVEYOR'S RECORD.

SECTION 12, TOWNSHIP 3 NORTH, RANGE 30 WEST OF 6TH P.M.



FIELD NOTES:

From Station No.	Direction and Variation	Distance Chains	Distance Links	To Station No.	Remarks (Bearing Trees, Boulders, Edifices, Etc.)	From Station No.	Direction and Variation	Distance Chains	Distance Links	To Station No.	Remarks (Bearing Trees, Boulders, Edifices, Etc.)
				Found	Established or					F	Gov. Cor. Big Bend
					Gov. Cor. at A,	F	S. Va. 18°02'	21	89	Q	stone 9-8-6
					I, H, G, & F.	Q	" "	"	"	N	" 9-8-4
A	N. Va. 18°18'	169	65½	Cor.	on Tp. Line	N	" "	20	80	M	" 12-6-3
159.60	: 20. as 169.65½ :		21.26			M	" "	"	"	K	" and 2 Pits
A	N. Va. 18°18'	21	26	B	Planted: stone, 16-10-5	K	W. "	16	37½	L	White Oak Stake
				C	" 15-8-7					E	Red Cedar Stake
				D	" 12-7-4						
				E	" Stake						

The above is a correct Plat and Field Notes of a Survey made Aug. 17 and 18th 1886, for H. Ludwig K. Hill, Dimit et al at the request of same by G. W. Minkler, Dep. County Surveyor, and Harvey Ludwig, M. Macho, and G. W. Minkler Chainmen.

J. E. Castberg County Surveyor.

We do solemnly swear that the foregoing Plat and Field Notes are correct, and that the lines were measured by us justly and exactly, to the best of our knowledge and ability.

Subscribed and Sworn to before me, Aug. 17 1886

G. W. Minkler

Harvey Ludwig
M. Macho
Chainmen.

SURVEYOR'S RECORD.

SECTION 2 + 12, TOWNSHIP 3 NORTH, RANGE 30 WEST OF 6TH P. M.



FIELD NOTES:

Station	Direction and Variation	Distance Chains	Distance Links	To Station No.	Remarks (Bearing Trees, Boulders, Edifices, Etc.)
A	N. Va. 16°42'	169	14	Y	Gov. Cor. on Tp. l.
160.	41 : 20 = 169.14 : 21.09				
A	N. Va. 16°42'	21	09	B	

The corners established in 12 are described on preceding page. A mistake was made in first survey by taking the wrong number from the Gov. Field Notes.

From Station No.	Direction and Variation	Distance Chains	Distance Links	To Station No.	Remarks (Bearing Trees, Boulders, Edifices, Etc.)
Q	N. Va. 18°25'	87	.41	S	Both Gov. Cor.
Distance by Field Notes =					79.57
79.	57 : 40. = 87.41 : 43.94				
Q	N. Va. 18°25'	43.	94	R	No cor. established
	Found center at V by Intersection of quarter section lines.				
At V, W, P & E planted bricks and set cedar stakes					

The above is a correct Plat and Field Notes of a Survey made Sept. 4th 1886, for M. F. Harrold J. H. Ludwick, et al at the request of same by G. W. Minkler, Dep. County Surveyor, and Geo. E. Coleman and Henry Corcoran Chainmen.

J. E. Castberg County Surveyor.

We do solemnly swear that the foregoing Plat and Field Notes are correct, and that the lines were measured by us justly and exactly, to the best of our knowledge and ability.

Subscribed and Sworn to before me, Sept 4th 1886 G. E. Coleman, G. W. Minkler, H. Corcoran } Chainmen.

SURVEYOR'S RECORD.

SECTION 13, TOWNSHIP 4 NORTH, RANGE 29 WEST OF 6TH P.M.



FIELD NOTES:

Station	Direction and Variation	DISTANCE Chains	DISTANCE Links	To Station No.	REMARKS (Bearing Trees, Boulders, Edifices, Etc.)	From Station No.	Direction and Variation	DISTANCE Chains	DISTANCE Links	To Station No.	REMARKS (Bearing Trees, Boulders, Edifices, Etc.)
							Found center	by		Intersection of	
							quarter sec. lines				
											Planted
						A	E. Va. 8°28'	39	60	C	stone 13-10-5
						A	" "	19	80	B	" 10-9-7

The above is a correct Plat and Field Notes of a Survey made Sept 3 d 1886 for S. H. Harrisson, et al at the request of Same by G. W. Minkler, Sup. County Surveyor, and R. H. Harrisson and A. T. Wilson Chainmen.

J. E. Castberg County Surveyor.

We do solemnly swear that the foregoing Plat and Field Notes are correct, and that the lines were measured by us justly and exactly to the best of our knowledge and ability.

Subscribed and Sworn to before me, Sep. 3d 1886 R. H. Harrison, A. T. Wilson } Chainmen.

G. W. Minkler

SURVEYOR'S RECORD.

SECTION 30, TOWNSHIP 3 NORTH, RANGE 30 WEST OF 6TH P.M.

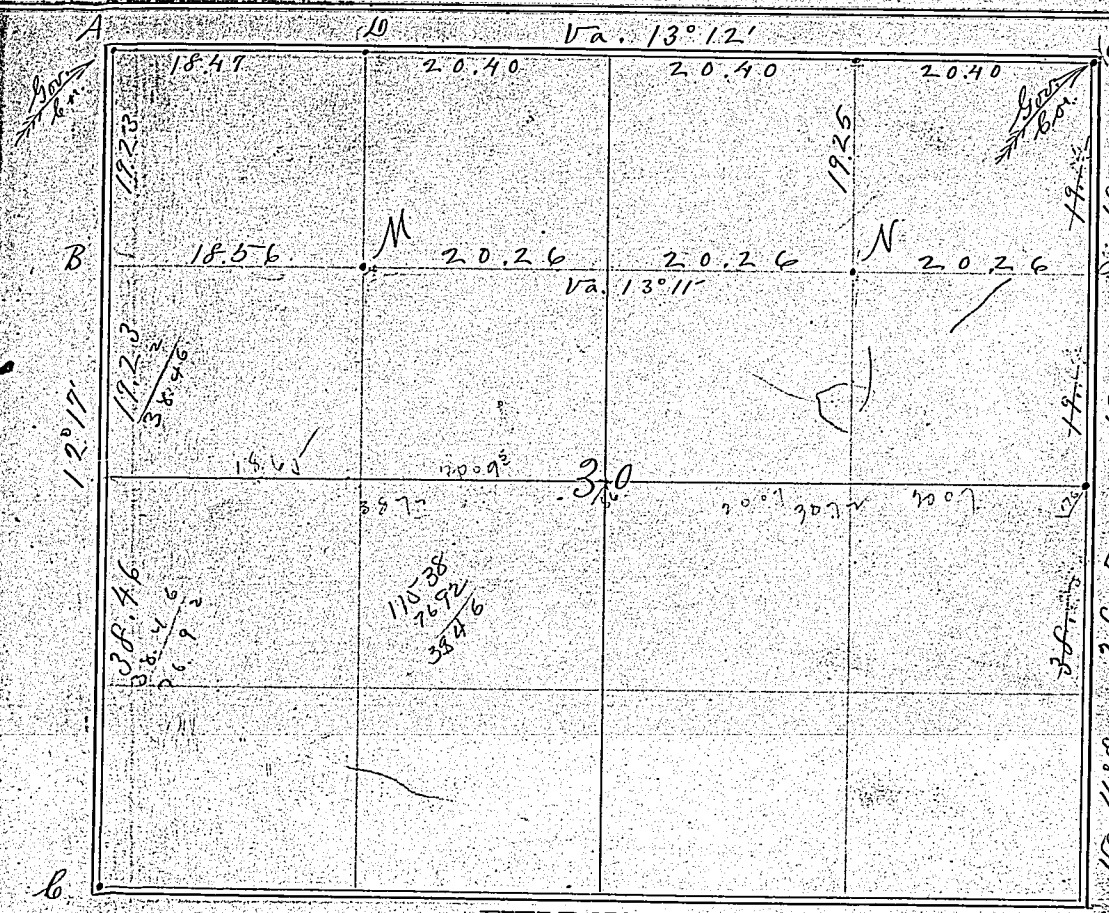

FIELD NOTES:

Station	Direction and Variation	Distance Chains	Distance Links	To Station No.	Remarks (Bearing Trees, Boulders, Edifices, Etc.)	From Station No.	Direction and Variation	Distance Chains	Distance Links	To Station No.	Remarks (Bearing Trees, Boulders, Edifices, Etc.)
A	South	115	38	Cor.	on Tp. line	B	East	77	34	F	
A	"	76	92	C	Stone 9-8-8	"	"	18	56	M	Stone 14-8-3
A	"	19	23	B	No cor. established	M	"	40	52	N	" 18-13-10
A	East	79	67	E	Gov. Cor.	A	"	78	10	E	by Gov. Field Notes
A	"	18	47	D	Stone 12-12-3	B	"	78	31½	F	" " "
E	South	154	08	Cor.	on Tp. Line, g. c.	The point for ¼ sec. cor. bet. 30 & 31 is in bottom of a wide cañon, and no corner could be found.					
E	"	38	52	G	Stone 18-9-8						
E	"	19	26	F	No cor. established						

The above is a correct Plat and Field Notes of a Survey made Sept. 7 1886, for G. E. Baldwin et al at the request of same by G. W. Minkler, Dep. County Surveyor, and Sherman Evans and A. T. Rowley Chainmen.

J. E. Castberg County Surveyor.

We do solemnly swear that the foregoing Plat and Field Notes are correct, and that the lines were measured by us justly and exactly, to the best of our knowledge and ability.

Subscribed and Sworn to before me, Sept. 7th 1886. Sherman Evans, G. W. Minkler, A. T. Rowley } Chainmen.

SURVEYOR'S RECORD.

SECTION 13, TOWNSHIP 3 NORTH, RANGE 30 WEST OF 6TH P.M.



FIELD NOTES: 64.20

Station	Direction and Variation	Distance Chains	Distance Links	To Station No.	Remarks (Bearing Trees, Boulders, Edifices, Etc.)	From Station No.	Direction and Variation	Distance Chains	Distance Links	To Station No.	Remarks (Bearing Trees, Boulders, Edifices, Etc.)	Station
				B.F.K.	and J., set White	E	East	32.	43	G	at intersection of	From
					Oak Stakes 22-4-2						E H and C J	a
				and	Bricks for memorials.					G	Iron Pump Handle	b
					Planted:							c
				E	Stone 12-12-6						Measurements	d
				H	" 10-9-6						and Variations	e
				C	" and 2 Pits						given on Plat	f
	Explanation	I		became	Co. Surveyor Sept. 10							

The above is a correct Plat and Field Notes of a Survey made Sept. 13th 1886, for C. A. Clark, Frank Bricky et al at the request of same by G. W. Minkler, Jr. County Surveyor, and Frank Bricky and G. W. Minkler Chainmen.

G. W. Minkler, J. E. Castberg County Surveyor.

We do solemnly swear that the foregoing Plat and Field Notes are correct, and that the lines were measured by us justly and exactly, to the best of our knowledge and ability.

Subscribed and Sworn to before me, Sept. 13th 1886 Frank Bricky, G. W. Minkler } Chainmen.

SURVEYOR'S RECORD.

Road between SECTION 2, 11, 14 and 3, 10, 15, TOWNSHIP 1 NORTH, RANGE 30 WEST OF 6TH P.M.

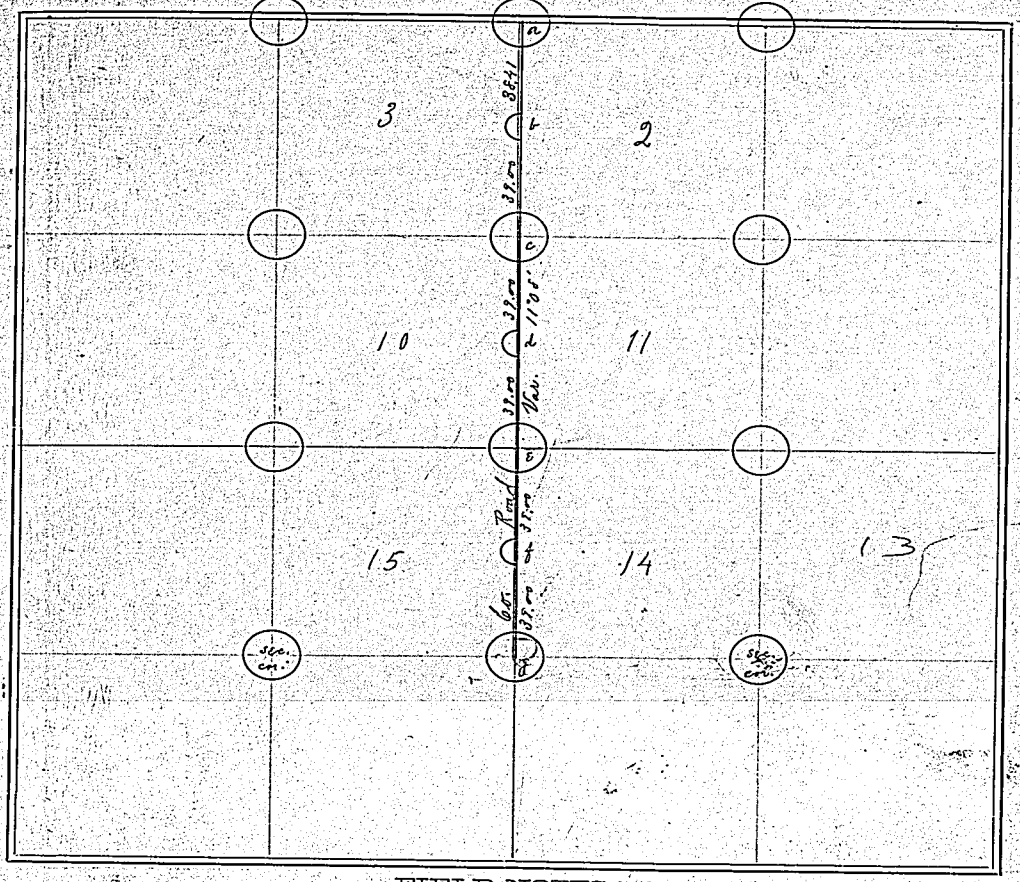

FIELD NOTES:

Station	Direction and Variation	Distance Chains	Distance Links	To Station No.	Remarks (Bearing Trees, Boulders, Edifices, Etc.)	From Station No.	Direction and Variation	Distance Chains	Distance Links	To Station No.	Remarks (Bearing Trees, Boulders, Edifices, Etc.)
					Planted —						
From				a	Sandstone, 13-10-6	a	S. Va. 11°08	233	41	g	
a	S., Va. 11°08'	38	41	b	" 14-11-4	a	" by Field Notes	239	40	g	239.40 : 40.00 = 233.41 : 39.00
b	S., do	39	00	c	" 15-12-5	b	" " "	40	00	c	
c	S., do	39	00	d	" 16-12-8	b	" " Proportion, as above	39	00	c	
d	S., "	39	00	e	" 16-9-3						
e	S., "	39	00	f	" 18-11-9	A line of Mounds was also made on the					
f	S., "	39	00	g	Gov. Cor., 4 good Pits	West limits of Road at every 80 rds.					
				a	Good Gov. Cor., Mound 4 Pits and Stake						

The above is a correct Plat and Field Notes of a Survey made Oct 28 and 30 1886, for Red Willow Co. on Petition of James Hill, et al, at the request of Co. Commissioners by G.W. Minkler, County Surveyor, and James Hill and Francis Cain Chainmen.

G.W. Minkler County Surveyor.

We do solemnly swear that the foregoing Plat and Field Notes are correct, and that the lines were measured by us justly and exactly, to the best of our knowledge and ability.

Subscribed and Sworn to before me, Oct 28th 1886

G.W. Minkler

James Hill
Francis Cain
Chainmen

SURVEYOR'S RECORD.

SECTION 10 & 15, TOWNSHIP 1 NORTH, RANGE 30 WEST OF 6TH P.M.



FIELD NOTES:

Station	Direction and Variation	Distance Chains	Distance Links	To Station No.	Remarks (Bearing Trees, Boulders, Edifices, Etc.)	From Station No.	Direction and Variation	Distance Chains	Distance Links	To Station No.	Remarks (Bearing Trees, Boulders, Edifices, Etc.)
				x	See Page 23	o	N. Var. 12°43'	19	87	s	stone 10-9-6
				y	" " 18	s	" " "	"	"	v	" 16-12-8
				z	" " 18					a, c, & e	See Page 29
a	S. Va. 11°08'	19	50	b	stone 16-12-8						
c	S. " "	"	"	d	" 12-11-9		Found centers		of	the	sections (m & v)
c	W. " 10°23'	81	50	y			by intersections		of	quarter-section lines	
c	W. " "	40	75	o	" 18-11-6						
o	S. —	19	78	n	" 9-7-6						
n	S. —	19	78	m	" 14-9-5						

The above is a correct Plat and Field Notes of a Survey made Oct. 29th 1886, for W. C. Holridge Geo. Pike, J. Raisch, & Alberts at the request of same parties by G. W. Minkler County Surveyor, and James Hill and Francis Cain Chainmen.

G. W. Minkler County Surveyor.

We do solemnly swear that the foregoing Plat and Field Notes are correct, and that the lines were measured by us justly and exactly, to the best of our knowledge and ability.

Subscribed and Sworn to before me, Oct 29 1886

G. W. Minkler

James Hill
Francis Cain
Chainmen.

SURVEYOR'S RECORD.

SECTION 14, TOWNSHIP 3 NORTH, RANGE 30 WEST OF 6TH P.M.



FIELD NOTES:

Station	Direction and Variation	Distance Chains	Distance Links	To Station No.	Remarks (Bearing Trees, Boulders, Edifices, Etc.)	From Station No.	Direction and Variation	Distance Chains	Distance Links	To Station No.	Remarks (Bearing Trees, Boulders, Edifices, Etc.)
1	~~West~~ East	20	28	2	At 1 Set Limestone	12+13+20 inches and			50	North	Set Limestone 12+12-18 as boundary to the road and witness for 1
2	East	20	28	3	At 2 Set Limestone	8-10+25 inches					
3	East	40	56	4	At 3 Set Limestone	8+10+22 inches		No	4 is	an old	Gov Corner consisting of Pits and mound

The above is a correct Plat and Field Notes of a Survey made March 10th and 11th 1887, for Red Willow Co for the purpose of ~~at the request of~~ locating a road on said line 1 to 4 by Page T Francis County Surveyor, and Page T Francis and Harry C Gordon Chainmen.

County Surveyor.

We do solemnly swear that the foregoing Plat and Field Notes are correct, and that the lines were measured by us justly and exactly, to the best of our knowledge and ability.

Subscribed and Sworn to before me, March 11th 1887 Page T Francis } Chainmen.

Page T Francis Harry C Gordon

SURVEYOR'S RECORD.

SECTION 27, TOWNSHIP One NORTH, RANGE 29 WEST OF 6TH P.M.



FIELD NOTES:

Station	Direction and Variation	DISTANCE Chains	DISTANCE Links	To Station No.	REMARKS (Bearing Trees, Boulders, Edifices, Etc.)	From Station No.	Direction and Variation	DISTANCE Chains	DISTANCE Links	To Station No.	REMARKS (Bearing Trees, Boulders, Edifices, Etc.)
1	N-V 17° 0'	19	80	2	at 1 Set Limestone 6x8x 20 inches						
3	South	19	82	4							
2	East	85	04	3	at 2 Set Limestone 6-8-20 inches						
					at 3 Set Limestone 6-8-22 inches						
					at 4 Set Limestone 6x6x18 inches						
					5 Limestone						
					Previously Established						

The above is a correct Plat and Field Notes of a Survey made March 14 1887, for George J. Myers at the request of George J. Myers by Page T. Frances County Surveyor, and John Higby and Frank J. Busbing Chainmen.

Page T. Frances County Surveyor.

We do solemnly swear that the foregoing Plat and Field Notes are correct, and that the lines were measured by us justly and exactly, to the best of our knowledge and ability.

Subscribed and Sworn to before me, 18

John Higby
Frank J. Busbing } Chainmen.

SURVEYOR'S RECORD. Ex B.

SECTION 2, TOWNSHIP 3 NORTH, RANGE 2-8 WEST OF 6TH P.M.



FIELD NOTES:

Station	Direction and Variation	Distance Chains	Distance Links	To Station No.	Remarks (Bearing Trees, Boulders, Edifices, Etc.)	From Station No.	Direction and Variation	Distance Chains	Distance Links	To Station No.	Remarks (Bearing Trees, Boulders, Edifices, Etc.)
At 1	Set Limestone	4	8-9	Inches	At 2 there is what is claimed by some to be an old Govt corner and						
At 3	Set Limestone	3	9-22	Inches	by others claimed that it was made long since the Govt Survey						
At 4	Set Line Stone	3	8-10	Inches	Not being able to tell by the corner itself and the testimony being						
At 5	Set Limestone	3	6-10	Inches	conflicting I established the corner at 1 by making proportional						
At 6	Undisputed Government Corner				measurements to the nearest known and undisputed Govt Corner						
At 7	Corner Established by J. E. Sastherg				both N and South and East and West.						
and recorded on Page 3 of this record					The true length and variation of the lines are marked in red ink						
					on the above plat						

The above is a correct Plat and Field Notes of a Survey made April 6th and 7th 1887, for Charles H Crocker at the request of Charles H Crocker by Page T. Francis County Surveyor, and Ezra Marker and Joseph R Himes Chainmen.

Page T Francis County Surveyor.

We do solemnly swear that the foregoing Plat and Field Notes are correct, and that the lines were measured by us justly and exactly, to the best of our knowledge and ability.

Subscribed and Sworn to before me, April 7th 1887

Page T Francis

Ezra Marker
Joseph R Himes
Chainmen.

SURVEYOR'S RECORD.

SECTION One, TOWNSHIP 4 NORTH, RANGE 29 WEST OF 6TH P.M.



FIELD NOTES:

Station	Direction and Variation	DISTANCE Chains	Links	To Station No.	REMARKS (Bearing Trees, Boulders, Edifices, Etc.)
1 Old Government corner pits and mound with piece of decayed stake and remnants of mound which I renewed by setting Lime Stone 6-8-12 inches					
2 Set Limestone		6	10	15 inches	I could find no closing corner at 4 and 5 think
3 Set Limestone		8	12	16 inches	the last surveyors either failed to locate it or placed it
4 Set Lime Stone		4	8	15 inches	between 9-10 chains North of 1st standard parallel. I
5 Old Lost Corner					therefore located it as designated by the field notes by
6 Set Lime Stone		5	6	16 inches	the standard corner. the lengths and variation of
7 Set Lime Stone		5	10	18 inches	the lines are marked on the plat in red ink
8 Set Lime Stone		5	9	12 inches	
9 Turned Small Limestone		4	5	6 inches	

The above is a correct Plat and Field Notes of a Survey made April 15th-16th 1857, for Charles Cole and others at the request of Same by Page T. Francis County Surveyor, and Charles Cole and Page T. Francis Chainmen.

Page T. Francis County Surveyor.

We do solemnly swear that the foregoing Plat and Field Notes are correct, and that the lines were measured by us justly and exactly, to the best of our knowledge and ability.

Subscribed and Sworn to before me, April 17th 1857 Charles Cole } Chainmen.
Page T. Francis

SURVEYOR'S RECORD.

SECTION 2, TOWNSHIP 4 NORTH, RANGE 29 WEST OF 6TH P.M.



FIELD NOTES:

Station	Direction and Variation	Distance Chains	Distance Links	To Station No.	Remarks (Bearing Trees, Boulders, Edifices, Etc.)	From Station No.	Direction and Variation	Distance Chains	Distance Links	To Station No.	Remarks (Bearing Trees, Boulders, Edifices, Etc.)
1 Old Govt Corner Pits and Mound which I renewed by setting a rough Sand-Stone		14	15-18 Inches		I established the corners on the north of Sec 1-2 Town 4 Range 29 by running the 1st Standard parallel from the South West corner of Sec 35 Town 5N Range 29W to the 1/4 corner on the South of Sec 32 Town 5N Range 28 West and placing the closing corner the same distance from the Standard corners as called for in the field notes 7.76 chains North and 1 chain West of Station 3 I found the old closing corner established by the Govt Surveyors but as it was north of the Correction line I could not use it for the corner to this Sec						
2 Set Sand Stone		4	8-10								
3 On Ledge of rock on which I marked C-C and built pile of rock											
4 Old Govt Corner which I renewed by setting rough stone well down in ground		7	8-15								
5 Set Sand Stone		3	10+24								

The above is a correct Plat and Field Notes of a Survey made April 15th 16th 1887, for Winnans at the request of Winnans by Page T Francis County Surveyor, and Charles Cole and Page T Francis Chainmen.

County Surveyor.

We do solemnly swear that the foregoing Plat and Field Notes are correct, and that the lines were measured by us justly and exactly, to the best of our knowledge and ability.

Subscribed and Sworn to before me, April 18 1887 Charles Cole } Chainmen.

Page T Francis Page T Francis

36

SURVEYOR'S RECORD.

SECTION 12, TOWNSHIP 4 NORTH, RANGE 29 WEST OF 6TH P.M.



FIELD NOTES:

Station	Direction and Variation	DISTANCE Chains	DISTANCE Links	To Station No.	REMARKS (Bearing Trees, Boulders, Edifices, Etc.)
1	Set Limestone	4+6	10	Inches	The missing corners on this Sec were established by making proportional measurements each way and the center station 9 was located at the intersection of the ½ lines
2	-- -- --	6	12	-- --	
3	-- -- --	7	18	-- --	
4	-- -- --	5	18	-- --	
5	-- -- --	4	16	-- --	
6	-- -- --	10	14	-- --	
7	-- -- --	5	20	-- --	
8	-- -- --	6	15	-- --	
9	-- -- --	4	18	-- --	

From Station No.	Direction and Variation	DISTANCE Chains	DISTANCE Links	To Station No.	REMARKS (Bearing Trees, Boulders, Edifices, Etc.)
10	Set Limestone	8	12	Inches	
11	Set Limestone	5	12	Inches	
12	Old Govt Corner	13.4		Stamped	
	which I remeasured by cutting down				
13	Old Govt Corner				

Station
1
1
3
2
4

The above is a correct Plat and Field Notes of a Survey made April 21st and 22nd 1857, for Bogle at the request of Bogle by Page T. Francis County Surveyor, and Page T. Francis and James R. Kinghorn Chainmen.

Page T. Francis County Surveyor.

We do solemnly swear that the foregoing Plat and Field Notes are correct, and that the lines were measured by us justly and exactly, to the best of our knowledge and ability.

Subscribed and Sworn to before me, April 28th 1857

James R. Kinghorn Chainmen.

Page T. Francis

Page T. Francis

SURVEYOR'S RECORD.

SECTION 7, TOWNSHIP 3 NORTH, RANGE 27 WEST OF 6TH P.M.

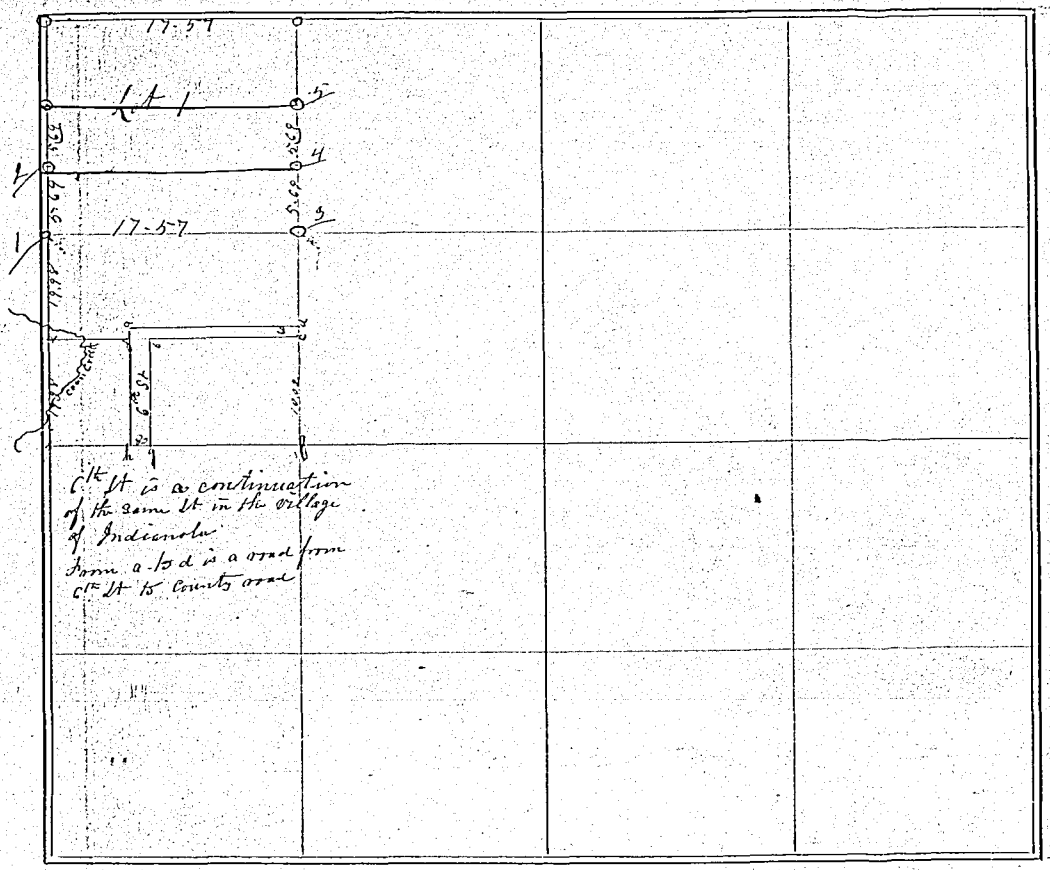

6th St is a continuation of the same St in the village of Indianola
From a to d is a road from 6th St to County road

FIELD NOTES:

Station	Direction and Variation	Distance Chains	Distance Links	To Station No.	Remarks (Bearing Trees, Boulders, Edifices, Etc.)
1	North	5	69	2	
1	East	17	57	3	
3	North	5	69	4	
2	East	17	57	4	
4	North	5	69	5	

From Station No.	Direction and Variation	Distance Chains	Distance Links	To Station No.	Remarks (Bearing Trees, Boulders, Edifices, Etc.)
c	Set Limestone	6	9-12		inches
j	" "	5	7-15		"
a	" "	4	9-9		"
b	" "	4	9-16		
d	" "	4	10-16		
f	Corner previously established				
i	1/4 Sec corner				
h-g	Lot Stakes on North line of Indianola Town Site				

The above is a correct Plat and Field Notes of a Survey made April 26th and May 14th 1887 for C. D. Cramer and others at the request of C. D. Cramer by Page T. Francis County Surveyor, and James Hetherington + Page T. Francis Chainmen.

Page T. Francis County Surveyor.

We do solemnly swear that the foregoing Plat and Field Notes are correct, and that the lines were measured by us justly and exactly, to the best of our knowledge and ability.

Subscribed and Sworn to before me, April 26th 1887

Page T. Francis

James Hetherington
Page T. Francis
Chainmen.

SURVEYOR'S RECORD.

SECTION 12, TOWNSHIP 4 NORTH, RANGE 27 WEST OF 6TH P.M.



FIELD NOTES:

Station	Direction and Variation	DISTANCE Chains	DISTANCE Links	To Station No.	REMARKS (Bearing Trees, Boulders, Edifices, Etc.)	From Station No.	Direction and Variation	DISTANCE Chains	DISTANCE Links	To Station No.	REMARKS (Bearing Trees, Boulders, Edifices, Etc.)
1	Set Limestone	6-12-12 Inches									
	Close under North Bank of Canon										
2	Limestone	5-10-12 Inches									
3	Limestone previously established										
4	Limestone	5-10-13 Inches									
5	Limestone	5-9-12 Inches									
a-b-c	Old Gov't Corners										

The above is a correct Plat and Field Notes of a Survey made April 27th 1887, for William Ault and others at the request of William Ault by Page T Francis County Surveyor, and Malon Stratsbury and Page T Francis Chainmen.

Page T Francis County Surveyor.

We do solemnly swear that the foregoing Plat and Field Notes are correct, and that the lines were measured by us justly and exactly, to the best of our knowledge and ability.

Subscribed and Sworn to before me, April 29th 1887

Page T Francis

Malon Stratsbury
Page T Francis
Chainmen.

SURVEYOR'S RECORD.

SECTION One, TOWNSHIP 4 NORTH, RANGE 27 WEST OF 6TH P.M.



FIELD NOTES:

Station	Direction and Variation	DISTANCE Chains	DISTANCE Links	To Station No.	REMARKS (Bearing Trees, Boulders, Edifices, Etc.)	From Station No.	Direction and Variation	DISTANCE Chains	DISTANCE Links	To Station No.	REMARKS (Bearing Trees, Boulders, Edifices, Etc.)
1	Set Limestone	6	10-15	inches							
2	Set Limestone	10	10-12	inches							
3	Set Limestone	6	14 +15	inches							
4	Set Limestone	6	10-12	inches	Established By running 14 lines and placing it at the						
5	Set Limestone	5	8-22	inches	intersection						

The above is a correct Plat and Field Notes of a Survey made April 28th 1887, for Milton Halfhill and others at the request of Milton Halfhill by Page T. Francis County Surveyor, and Milton Halfhill and William Bell Chainmen.

Page T. Francis County Surveyor.

We do solemnly swear that the foregoing Plat and Field Notes are correct, and that the lines were measured by us justly and exactly, to the best of our knowledge and ability.

Subscribed and Sworn to before me, April 28th 1887. Milton Halfhill, William W. Bell } Chainmen.

Page T. Francis
County Surveyor.

SURVEYOR'S RECORD.

SECTION 19, TOWNSHIP 3 NORTH, RANGE 27 WEST OF 6TH P.M.

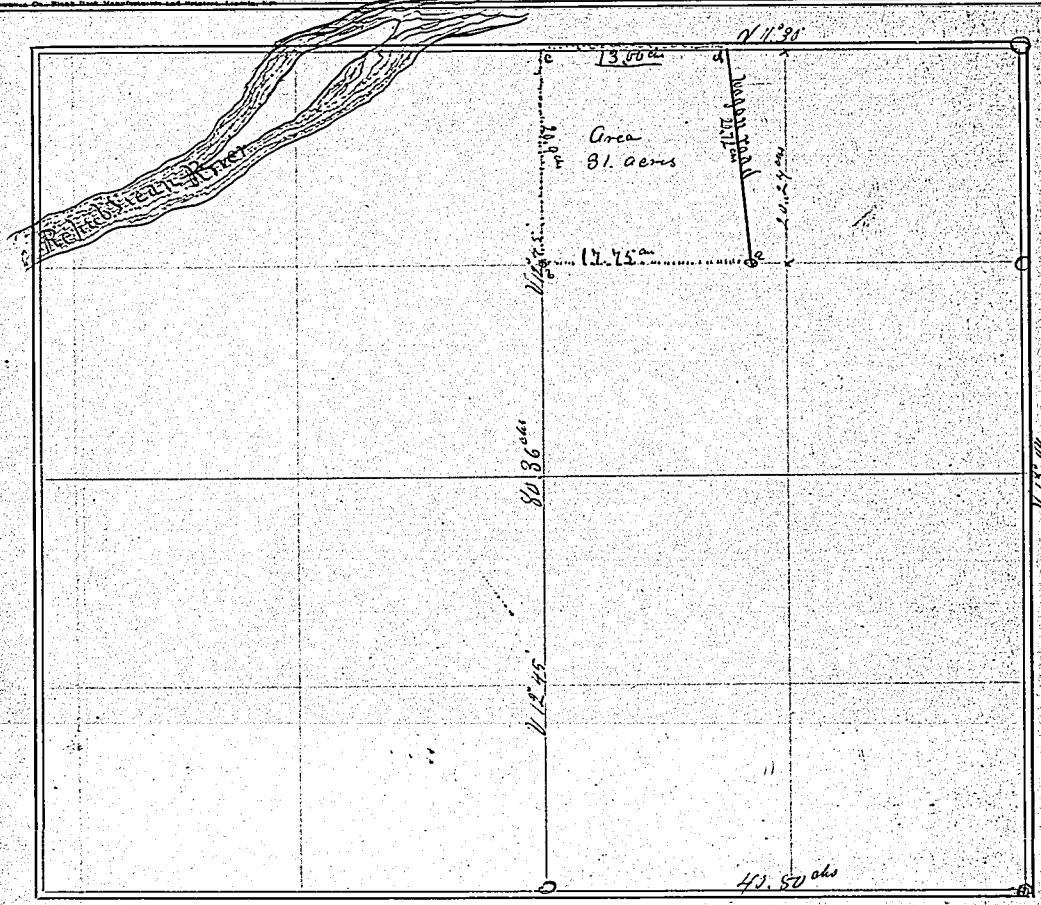

FIELD NOTES:

Station	Direction and Variation	Distance Chains	Distance Links	To Station No.	Remarks (Bearing Trees, Boulders, Edifices, Etc.)
c	Set Soft Sand Stone	6-8	15		A fortune Ash tree each for
b	Set Soft Sand Stone	4-8	10		of which is about 12 inches in
d	Set Soft Sand Stone	4-8	10		diameter bears S 27 W
a		5-8	14		1.30 chs

All courses and distances marked in red ink on the above plat are the true courses and distance as found by me Page T. Francis

From Station No.	Direction and Variation	Distance Chains	Distance Links	To Station No.	Remarks (Bearing Trees, Boulders, Edifices, Etc.)

Station
a
b
c
1
a
d
3
5

The above is a correct Plat and Field Notes of a Survey made May 8d 1887, for Dinah Stenner at the request of Dinah Stenner by Page T. Francis County Surveyor, and Jacob Stenner and Joseph Stenner Chainmen.

Page T. Francis County Surveyor.

We do solemnly swear that the foregoing Plat and Field Notes are correct, and that the lines were measured by us justly and exactly, to the best of our knowledge and ability.

Subscribed and Sworn to before me, May 8d 1887

Page T. Francis

Jacob Stenner
Joseph Stenner } Chainmen.

The abo
Sten
County Su
We do
to the best
Subscribed

SURVEYOR'S RECORD.

SECTION 18, TOWNSHIP 3 NORTH, RANGE 27 WEST OF 6TH P.M.

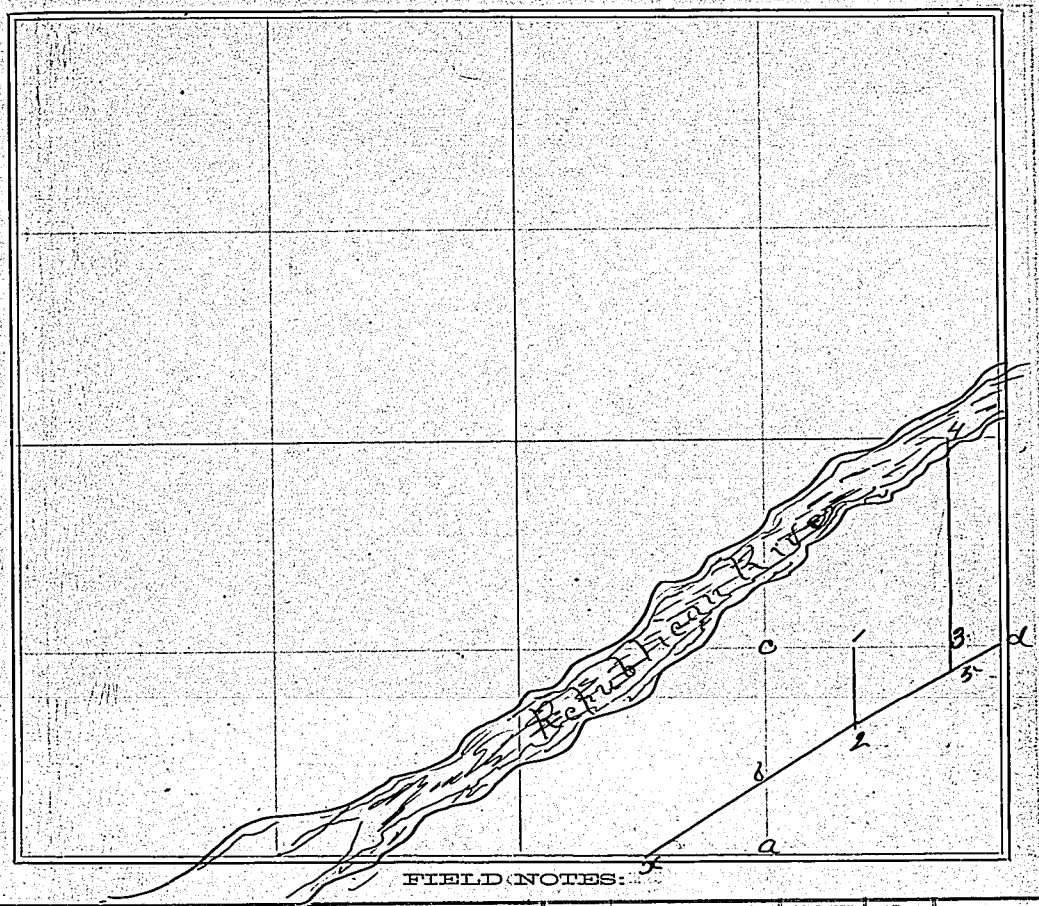

FIELD NOTES:

Station	Direction and Variation	Distance Chains	Distance Links	To Station No.	Remarks (Bearing Trees, Boulders, Edifices, Etc.)	From Station No.	Direction and Variation	Distance Chains	Distance Links	To Station No.	Remarks (Bearing Trees, Boulders, Edifices, Etc.)
a	North	76	60	b	x-b-2-5-d Wagon road						—
b	"	12	35	c	at a-x+c-d Limestone						
c	East	20	15	d	at 4 stake 2 pits and mound						
1	South	5	15	2							
a	West	7	98	x							
d	North	20	75	river							
3	South	2	19	5							
5	North	20	00	4 = Bank of river							

The above is a correct Plat and Field Notes of a Survey made May 9th 1887, for Dinah Stenner at the request of A. A. Caulkins by Page T. Francis County Surveyor, and Page T. Francis + A. A. Calkins Chainmen.

Page T. Francis County Surveyor.

We do solemnly swear that the foregoing Plat and Field Notes are correct, and that the lines were measured by us justly and exactly, to the best of our knowledge and ability.

Subscribed and Sworn to before me, May 9th 1887 A. A. Calkins } Chainmen.

Page T. Francis Page T. Francis

SURVEYOR'S RECORD.

SECTION 7, TOWNSHIP 4 NORTH, RANGE 28 WEST OF 6TH P.M.



FIELD NOTES:

Station	Direction and Variation	DISTANCE Chains	Links	To Station No.	REMARKS (Bearing Trees, Boulders, Edifices, Etc.)
1	Set Limestone			4	4 x 12 x 7 inches
2	" "	"		4	4 x 8 x 12 " "
3	" "	"		4	4 x 6 x 15 " "
4	" "	"		4	4 x 8 x 16 " "
5	" "	"		4	4 x 9 x 16 " "
6				4	4 x 10 x 18 " "
7	" "	"		4	4 x 10 x 12 " "
8	" "	"		5	5 x 5 x 12 " "

From Station No.	Direction and Variation	DISTANCE Chains	Links	To Station No.	REMARKS (Bearing Trees, Boulders, Edifices, Etc.)
	Corners 9 x 10 x 16 x 12 previously				
	Established by E. S. Hill				
	length of lines measured as				
	on the above plat				

The above is a correct Plat and Field Notes of a Survey made May 18th 1887, for James Kinghorn at the request of said Kinghorn, by Page T. Frances County Surveyor, and James R. Kinghorn & Page T. Frances Chainmen.

Page T. Frances County Surveyor.

We do solemnly swear that the foregoing Plat and Field Notes are correct, and that the lines were measured by us justly and exactly, to the best of our knowledge and ability.

Subscribed and Sworn to before me, May 18th 1887

James R. Kinghorn } Chainmen.
Page T. Frances }

Page T. Frances
C. Surveyor

SURVEYOR'S RECORD.

SECTION 30, TOWNSHIP 4 NORTH, RANGE 29 WEST OF 6TH P.M.

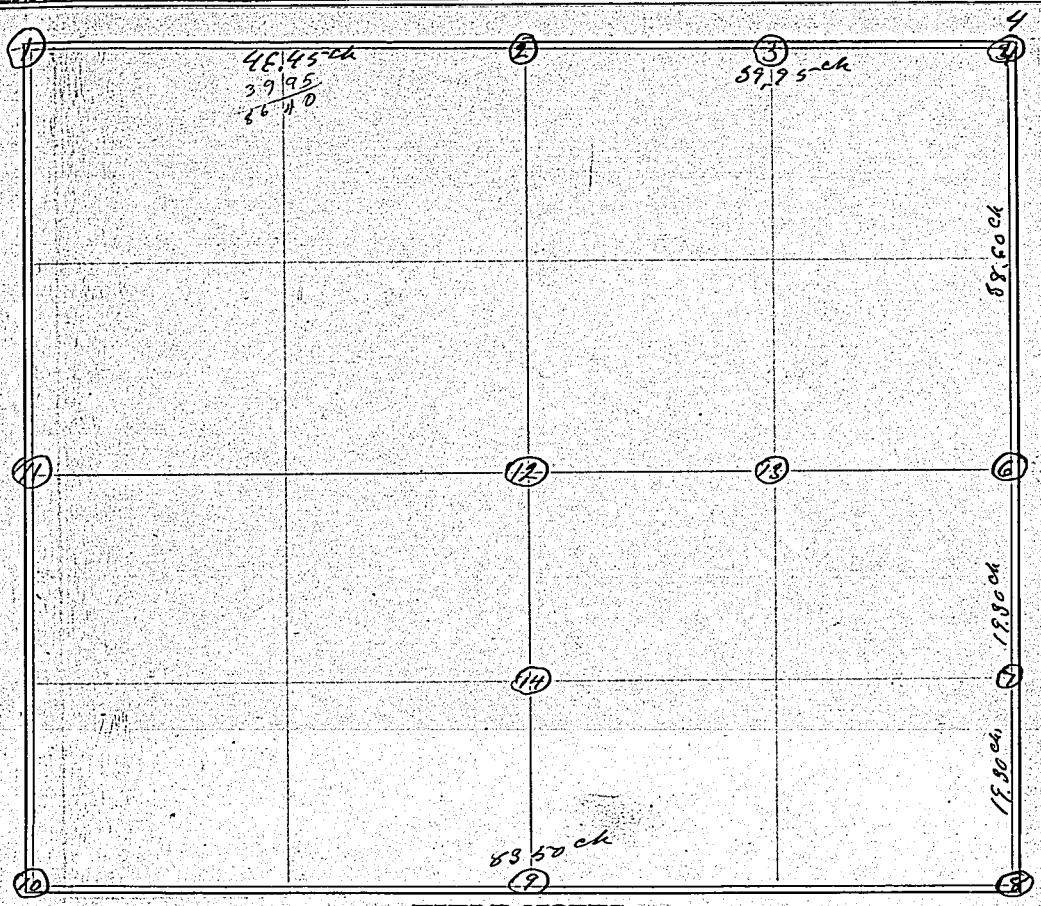

FIELD NOTES:

Station	Direction and Variation	DISTANCE Chains	DISTANCE Links	To Station No.	REMARKS (Bearing Trees, Boulders, Edifices, Etc.)
1	Old Govt corner which I renewed by				
	Setting limestone			5 X	7 X 14 inches
2	Old Govt corner renewed by				
	Setting limestone			6 X	9 X 19 " "
3	Set limestone			6 X	8 X 10 " "
4	Govt. Corner renewed by L.S			4 X	6 X 13 " "
6	Set Limestone			5 X	12 X 16 " "
7	" " "			5 X	7 X 11 " "

From Station No.	Direction and Variation	DISTANCE Chains	DISTANCE Links	To Station No.	REMARKS (Bearing Trees, Boulders, Edifices, Etc.)
8	Corner previously established				
9	Set 2 small limestone			3 X / 4 X	6 X 10 / 6 X 6 inches
10	Old Govt corner which I renewed by				
	burying 2 small limestone				
11	Set limestone			6 X 6	X 24 inches
12	" " "			5 X 7	X 22 " "
13	" " "			6 X 8	X 14 " "
14	" " "			5 X 7	X 10 " "

The above is a correct Plat and Field Notes of a Survey made May 24th 1887, for James Kane at the request of James Kane by Page T. Frances County Surveyor, and P. W. Crangle and Page T. Frances Chainmen.

County Surveyor.

We do solemnly swear that the foregoing Plat and Field Notes are correct, and that the lines were measured by us justly and exactly, to the best of our knowledge and ability.

Subscribed and Sworn to before me, May 24th 1887 Page T. Frances } Chainmen.

Page T. Frances
Co. Surveyor

SURVEYOR'S RECORD.

SECTION 31, TOWNSHIP 4 NORTH, RANGE 29 WEST OF 6TH P.M.



FIELD NOTES:

Station	Direction and Variation	DISTANCE Chains	DISTANCE Links	To Station No.	REMARKS (Bearing Trees, Boulders, Edifices, Etc.)	From Station No.	Direction and Variation	DISTANCE Chains	DISTANCE Links	To Station No.	REMARKS (Bearing Trees, Boulders, Edifices, Etc.)
1	Old Govt Corner which I renewed					7	Set limestone			4 X	6 X 10 inches
	by setting Lowfler			6 X 10 X 28 inches		8	" "			3 X	5 X 12 " "
2	Corner previously established					9	" "			7 X	8 X 12 " "
3	Set limestone			4 X 8 X 10 inches		10	" "			4 X	8 X 12 " "
4	Old Govt Corner renewed by setting										
	limestone			6 X 10 X 16 inches							
5	Set limestone			8 X 12 X 12 " "							
6	" "			6 X 6 X 8 " "							

The above is a correct Plat and Field Notes of a Survey made March 28th 1887, for James Brady at the request of James Brady by Page T Francis County Surveyor; and Page T Francis and U.S. Wells Chainmen.

Page T Francis County Surveyor.

We do solemnly swear that the foregoing Plat and Field Notes are correct, and that the lines were measured by us justly and exactly, to the best of our knowledge and ability.

Subscribed and Sworn to before me, March 28 1887. Page T Francis Chainmen.

Page T Francis
Co. Surveyor

SURVEYOR'S RECORD.

SECTION 7, TOWNSHIP 3 NORTH, RANGE 30 WEST OF 6TH P.M.



FIELD NOTES:

Station	Direction and Variation	Distance Chains	Distance Links	To Station No.	Remarks (Bearing Trees, Boulders, Edifices, Etc.)	From Station No.	Direction and Variation	Distance Chains	Distance Links	To Station No.	Remarks (Bearing Trees, Boulders, Edifices, Etc.)
1	Old Govt Corner which I renewed by setting a cast iron window weight 2 inches in diameter and 13 inches long well down in the ground					3 & 6	Old Govt corners				
2	Set limestone				6 x 8 x 18 inches						
4	Old Govt Corner which I renewed				4 x 8 x 18 " "						
5	" " "				6 x 10 x 20 " "						

The above is a correct Plat and Field Notes of a Survey made May 26th 1887, for B F Olcutt at the request of B F Olcutt by Page T Francis County Surveyor, and Page T Francis & Bert Lufkin Chainmen.

Page T Francis County Surveyor.

We do solemnly swear that the foregoing Plat and Field Notes are correct, and that the lines were measured by us justly and exactly, to the best of our knowledge and ability.

Subscribed and Sworn to before me, May 26 1887 Page T Francis } Chainmen.

Page T Francis

C O Surveyor

SURVEYOR'S RECORD.

SECTION 6, TOWNSHIP 3 NORTH, RANGE 30 WEST OF 6TH P.M.



FIELD NOTES:

Station	Direction and Variation	Distance Chains	Distance Links	To Station No.	Remarks (Bearing Trees, Boulders, Edifices, Etc.)	From Station No.	Direction and Variation	Distance Chains	Distance Links	To Station No.	Remarks (Bearing Trees, Boulders, Edifices, Etc.)
1	Old Govt Corner which I renewed					Length of lines and Variation					
	by Setting L Stone			3 x 18 x 24 inches		as marked on above plat					
2	Set limestone			5 x 8 x 18	---						

The above is a correct Plat and Field Notes of a Survey made May 29th 1887, for B. F. Olcut at the request of B F Olcut by Page T Francis County Surveyor, and Page T Francis & Bert Lufkin Chainmen.

Page T Francis County Surveyor.

We do solemnly swear that the foregoing Plat and Field Notes are correct, and that the lines were measured by us justly and exactly, to the best of our knowledge and ability.

Subscribed and Sworn to before me, 18 } Chainmen.

SURVEYOR'S RECORD.

SECTION 32, TOWNSHIP 4 NORTH, RANGE 30 WEST OF 6TH P.M.

Blank Book Manufacturers and Printers, Lincoln, Neb.



FIELD NOTES:

Station	Direction and Variation	Distance Chains	Distance Links	To Station No.	Remarks (Bearing Trees, Boulders, Edifices, Etc.)	From Station No.	Direction and Variation	Distance Chains	Distance Links	To Station No.	Remarks (Bearing Trees, Boulders, Edifices, Etc.)
1	old Govt corner which I renewed					length and variation of lines					
	by setting limestone			6 x 8 x 14 inches		as marked on above plat					
2	Set limestone			8 x 10 x 16 inches							
3	" " "			6 x 8 x 16 " "							
4	" " "			5 x 9 x 14 " "							
5	Set pine stake 2 x 4 x 24 " "										
	with pit on North side										
a & b	old Govt corners										

The above is a correct Plat and Field Notes of a Survey made May 27th 1887, for John Smith and C. E. Boyd at the request of Same by Page T Francis County Surveyor, and 2 disinterested and Sworn Chainmen.

Page T Francis County Surveyor.

We do solemnly swear that the foregoing Plat and Field Notes are correct, and that the lines were measured by us justly and exactly, to the best of our knowledge and ability.

Subscribed and Sworn to before me, _____ 18__ } Chainmen.

SURVEYOR'S RECORD.

SECTION 29, TOWNSHIP 4 NORTH, RANGE 30 WEST OF 6TH P.M.



FIELD NOTES:

Station	Direction and Variation	DISTANCE Chains	DISTANCE Links	To Station No.	REMARKS (Bearing Trees, Boulders, Edifices, Etc.)	From Station No.	Direction and Variation	DISTANCE Chains	DISTANCE Links	To Station No.	REMARKS (Bearing Trees, Boulders, Edifices, Etc.)
1	Set Limestone			5th	8x16 inches						
2	" "			5th	10x18 " "						

The above is a correct Plat and Field Notes of a Survey made May 27th 1857, for John Smith at the request of John Smith by Page J. Francis County Surveyor, and 2 disinterested and Sworn Chainmen.

Page J. Francis County Surveyor.

We do solemnly swear that the foregoing Plat and Field Notes are correct, and that the lines were measured by us justly and exactly, to the best of our knowledge and ability.

Subscribed and Sworn to before me, 18 } Chainmen.

SURVEYOR'S RECORD.

SECTION 6, TOWNSHIP 2 NORTH, RANGE 30 WEST OF 6TH P.M.

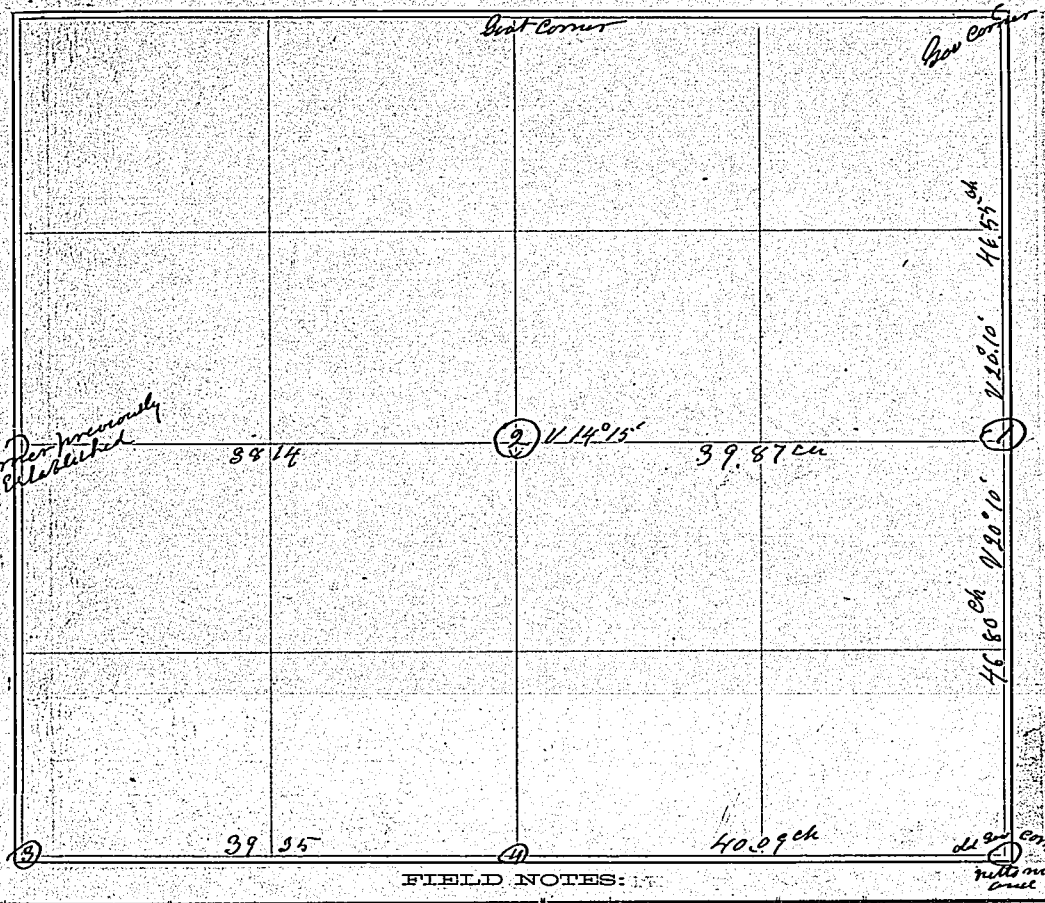

FIELD NOTES:

Station	Direction and Variation	Distance Chains	Distance Links	To Station No.	Remarks (Bearing Trees, Boulders, Edifices, Etc.)	From Station No.	Direction and Variation	Distance Chains	Distance Links	To Station No.	Remarks (Bearing Trees, Boulders, Edifices, Etc.)
1	Set Sandstone			6 x	6 x 10 inches		Courses and distances as				
2	Set limestone			4 x	8 x 16 " "		marked on above plat				
3	Old Govt Corner which I renewed										
	by setting LS			6 x	12 x 20 inches						
4	Old Govt Corner renewed by setting										
	limestone			3 x	8 x 12 inches						

The above is a correct Plat and Field Notes of a Survey made May 23d 1887, for Geo W Starbuck and others at the request of of Same by Page T Francis County Surveyor, and Page T Francis and Charles S Lincoln Chainmen.

Page T Francis County Surveyor.

We do solemnly swear that the foregoing Plat and Field Notes are correct, and that the lines were measured by us justly and exactly, to the best of our knowledge and ability.

Subscribed and Sworn to before me, May 23d 1887 } Chainmen.

Page T Francis
Co Surveyor

SURVEYOR'S RECORD.

SECTION 5, TOWNSHIP 2 NORTH, RANGE 30 WEST OF 6TH P.M.

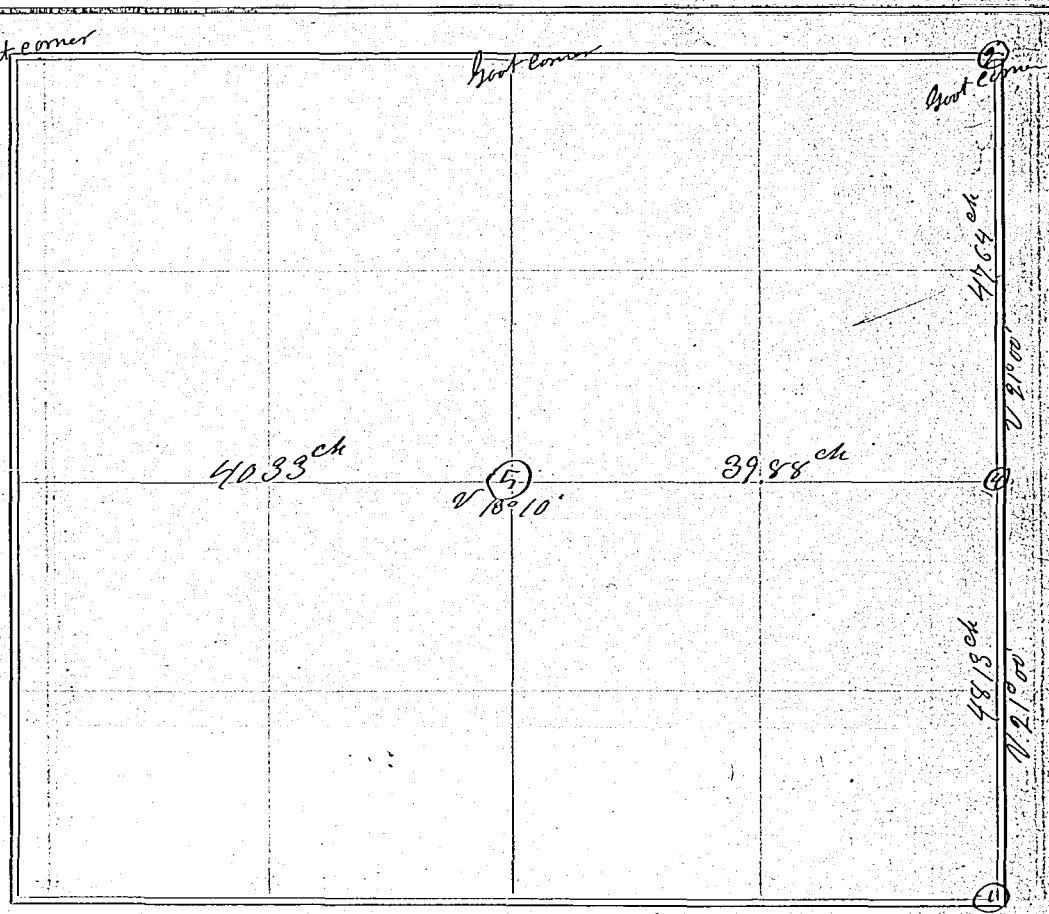

FIELD NOTES:

Station	Direction and Variation	DISTANCE Chains	DISTANCE Links	To Station No.	REMARKS (Bearing Trees, Boulders, Edifices, Etc.	From Station No.	Direction and Variation	DISTANCE Chains	DISTANCE Links	To Station No.	REMARKS (Bearing Trees, Boulders, Edifices, Etc.)
1	Govt Corner				pits and mound						
3	Govt Corner				pits and mound						
with	old box elder				fence post in centre						
burned	off at top of ground										
4	Set a brick 2 ft deep in ground										
	and set up a tall Elm pole										
5	Burned brick and dug trench										
	and raised a mound of earth										

The above is a correct Plat and Field Notes of a Survey made June 24th 1857, for J. P. Lyons and others at the request of Same by Page I. Francis County Surveyor, and Page I. Francis and E. B. Easton Lodge Chainmen.

Page I. Francis County Surveyor.

We do solemnly swear that the foregoing Plat and Field Notes are correct, and that the lines were measured by us justly and exactly, to the best of our knowledge and ability.

Subscribed and Sworn to before me, _____ 18 _____ } Chainmen.

SURVEYOR'S RECORD.

SECTION 4, TOWNSHIP 2 NORTH, RANGE 30 WEST OF 6TH P.M.



FIELD NOTES:

Station	Direction and Variation	Distance Chains	Distance Links	To Station No.	Remarks (Bearing Trees, Boulders, Edifices, Etc.)	From Station No.	Direction and Variation	Distance Chains	Distance Links	To Station No.	Remarks (Bearing Trees, Boulders, Edifices, Etc.)
1-2-3	Old Goat Corners pitts & mound										
4	Old Goat corner which I renewed by										
	White Oak stake 2 x 4 x 36 inches										
5	Set limestone 4 x 6 x 7 inches										
	dug trench and raised mound										
	of Earth over stone										

The above is a correct Plat and Field Notes of a Survey made June 30 1847, for J. P. Squires and others at the request of Same by Page T Francis County Surveyor, and Page T Francis & Asa Starbuck Sworn Chainmen.

Page T Francis County Surveyor.

We do solemnly swear that the foregoing Plat and Field Notes are correct, and that the lines were measured by us justly and exactly, to the best of our knowledge and ability.

Subscribed and Sworn to before me, _____ 18__ } Chainmen.

SURVEYOR'S RECORD.

SECTION 21, TOWNSHIP 4 NORTH, RANGE 30 WEST OF 6TH P.M.



FIELD NOTES:

Station	Direction and Variation	DISTANCE Chains	DISTANCE Links	To Station No.	REMARKS (Bearing Trees, Boulders, Edifices, Etc.)	From Station No.	Direction and Variation	DISTANCE Chains	DISTANCE Links	To Station No.	REMARKS (Bearing Trees, Boulders, Edifices, Etc.)
1	Rough Sand Stone				10×10×20 inches						
2	" "		"		5×12×18 " "						
3	" "		"		7×10×12 " "						
4	" "		"		9×9×18 " "						

The above is a correct Plat and Field Notes of a Survey made January 11 18 8 7, for Van Horn at the request of Same by Page J. Francis County Surveyor, and Page J. Francis and Vernon Van Hetn Sworn Chainmen.

Page J. Francis County Surveyor.

We do solemnly swear that the foregoing Plat and Field Notes are correct, and that the lines were measured by us justly and exactly, to the best of our knowledge and ability.

Subscribed and Sworn to before me, 18 } Chainmen.

SURVEYOR'S RECORD.

SECTION 22, TOWNSHIP 3 NORTH, RANGE 30 WEST OF 6TH P.M.

Jacques Co., Blank Book Manufacturers and Printers, Lincoln, Neb.

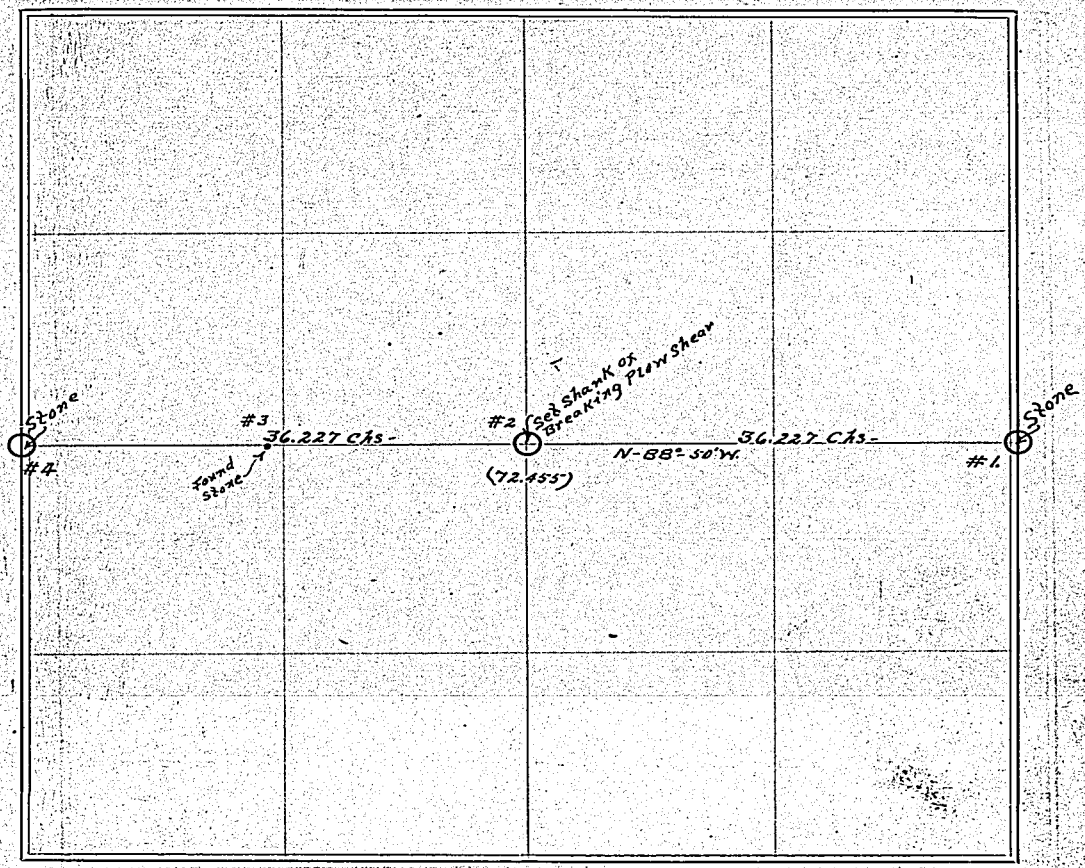

FIELD NOTES:

Station	Direction and Variation	Distance Chains	Distance Links	To Station No.	Remarks (Bearing Trees, Boulders, Edifices, Etc.)	From Station No.	Direction and Variation	Distance Chains	Distance Links	To Station No.	Remarks (Bearing Trees, Boulders, Edifices, Etc.)
	Va. 12°-30'E.				#1 Found Stone on East Side of Cor. Post.						
1	N-88°-50'W	36	227	2	#2 Set Shank of Breaking Plow Shear.						
2	" "	54	475	3	#3 Found Stone 10 Links South of My Line At North Side of Cor. Post.						
3	" "	72	455	4	#4 Found Stone Recognized As Gov. Cor.						

The above is a correct Plat and Field Notes of a Survey made Oct 19 & 20 1921, for A. B. Hedbloom at the request of Same by Percy M. Bell County Surveyor, and Bell & Nelson Chainmen.

Percy M. Bell County Surveyor.

We do solemnly swear that the foregoing Plat and Field Notes are correct, and that the lines were measured by us justly and exactly, to the best of our knowledge and ability.

Subscribed and Sworn to before me, 18 } Chainmen.

SURVEYOR'S RECORD.

Line between SECTIONS 9-11 & 12-13 & 14 TOWNSHIP 3 NORTH, RANGE 30 WEST OF 6TH P.M.

FIELD NOTES:

Station	Direction and Variation	DISTANCE Chains	DISTANCE Links	To Station No.	REMARKS (Bearing Trees, Boulders, Edifices, Etc.)	From Station No.	Direction and Variation	DISTANCE Chains	DISTANCE Links	To Station No.	REMARKS (Bearing Trees, Boulders, Edifices, Etc.)

At a on the above plat is an old corner which has always been recognised as a Govt Corner at b c d e are corners by some claimed to be Govt Corners and disputed by others at e I found what I believed to be an old Govt corner and drove a stake and erected a mound thereon and from all the evidence I can obtain from the original Field Notes and from measurements to the nearest known and undisputed Govt Corners I believe that the original Location of the corner of Sec 1-2-11-12 Town 3 N Range 30 was at e

The above is a correct Plat and Field Notes of a Survey made Aug 10 1887 for Myself at the request of No One by Page T Francis County Surveyor, and Page T Francis and John Eskerson Chainmen.

Page T Francis County Surveyor.

We do solemnly swear that the foregoing Plat and Field Notes are correct, and that the lines were measured by us justly and exactly, to the best of our knowledge and ability.

Subscribed and Sworn to before me, Aug 10 1887 John Eskerson Chainmen.

Page T Francis

SE

Station
The A
Upon
1
2
3
4

The abo
Corn
County Su
We do
to the best
Subscribed

SURVEYOR'S RECORD.

SECTION 23, TOWNSHIP 3 NORTH, RANGE 28 WEST OF 6TH P.M.



FIELD NOTES:

Station	Direction and Variation	Distance Chains	Distance Links	To Station No.	Remarks (Bearing Trees, Boulders, Edifices, Etc.)	From Station No.	Direction and Variation	Distance Chains	Distance Links	To Station No.	Remarks (Bearing Trees, Boulders, Edifices, Etc.)
The Above is a plat of road laid out by me by order of the Co Commissioners											
Upon petition of J W Bolan and others and described as follows											
1	East V 10° 30	20	00	2							
2	North V 12° 30	20	00	3							
3	N 70° East V 12° 30	11	00	4							
4	East V 12° 30	30	00	5	Where it intersects another road						

The above is a correct Plat and Field Notes of a Survey made Sept 8th 1888, for County Commissioners at the request of Same by Page T Francis County Surveyor, and John Eskinson Chainmen.

Page T Francis County Surveyor.

We do solemnly swear that the foregoing Plat and Field Notes are correct, and that the lines were measured by us justly and exactly, to the best of our knowledge and ability.

Subscribed and Sworn to before me, Sept 8 1889 John Eskinson } Chainmen.

Page T Francis

SURVEYOR'S RECORD.

SECTION 18, TOWNSHIP 3 NORTH, RANGE 27 WEST OF 6TH P.M.

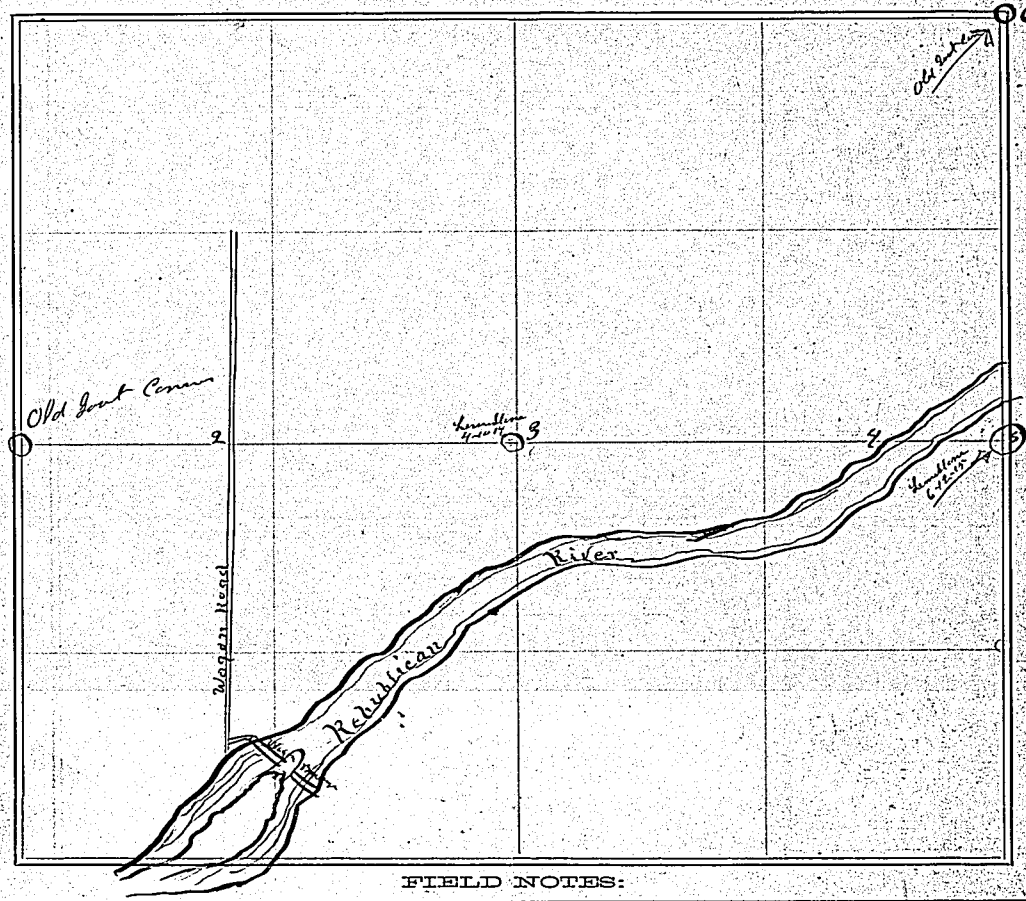

FIELD NOTES:

Station	Direction and Variation	DISTANCE Chains	DISTANCE Links	To Station No.	REMARKS (Bearing Trees, Boulders, Edifices, Etc.)	From Station No.	Direction and Variation	DISTANCE Chains	DISTANCE Links	To Station No.	REMARKS (Bearing Trees, Boulders, Edifices, Etc.)
1	East V 10° 45	15	36	2	West side of Wagon road						
1	" " "	63	70	4	North bank of Republican River						
1	" " "	78	22	5	1/4 corner on East side of Sec						
5	North V 13.45	39	78	6	Old Goat corner						

I established 3 at the intersection of lines from opposite 1/4 corners by setting Limestone 4+10+14 Inches

5 Is a corner previously Established by E S Hill Co Surveyor which I renewed by setting Limestone 6+12+15 inches

The above is a correct Plat and Field Notes of a Survey made Sept 28 1887, for Malmrose at the request of -- Oman by Page T Francis County Surveyor, and 2 disinterested and Sworn Chainmen.

Page T Francis County Surveyor.

We do solemnly swear that the foregoing Plat and Field Notes are correct, and that the lines were measured by us justly and exactly, to the best of our knowledge and ability.

Subscribed and Sworn to before me, Sept 28 1887 } Chainmen.

Page T Francis

SURVEYOR'S RECORD.

SECTION 5, TOWNSHIP 2 NORTH, RANGE 29 WEST OF 6TH P.M.

Nebraska Journal Co., Blank Book Manufacturers and Printers, Lincoln, Neb.



FIELD NOTES:

Station	Direction and Variation	Distance Chains	Distance Links	To Station No.	Remarks (Bearing Trees, Boulders, Edifices, Etc.)	From Station No.	Direction and Variation	Distance Chains	Distance Links	To Station No.	Remarks (Bearing Trees, Boulders, Edifices, Etc.)
1	East V 10° 45	20	00	2	Where I set Loft	Limestone	5-12-22	inches			
2	South V 13° 15	20	73	3	" " "	"	" 4-5-7	"			
3	West V 11° 00	20	02	4	Where I buried	2 small Limestone					
4	North V 13° 20'	20	75	1							
1+5+7 Are old Govt Corners - 6 is a corner previously established											
length from 1 to 7 by field Notes 40.49)						40.49 ; 41.02 ; 20.29 ; 20.75 from 4 to 1					
" " " " My measurement 41)											

The above is a correct Plat and Field Notes of a Survey made Oct 8th 1887, for Perry Stone at the request of John Whitaker by Page T Francis County Surveyor, and Page T Francis and John Whitaker Chainmen.

Page T Francis County Surveyor.

We do solemnly swear that the foregoing Plat and Field Notes are correct, and that the lines were measured by us justly and exactly, to the best of our knowledge and ability.

Subscribed and Sworn to before me, Oct 8th 1887 Page T Francis } Chainmen.

Page T Francis

SURVEYOR'S RECORD.

SECTION 12, TOWNSHIP 3 NORTH, RANGE 28 WEST OF 6TH P.M.

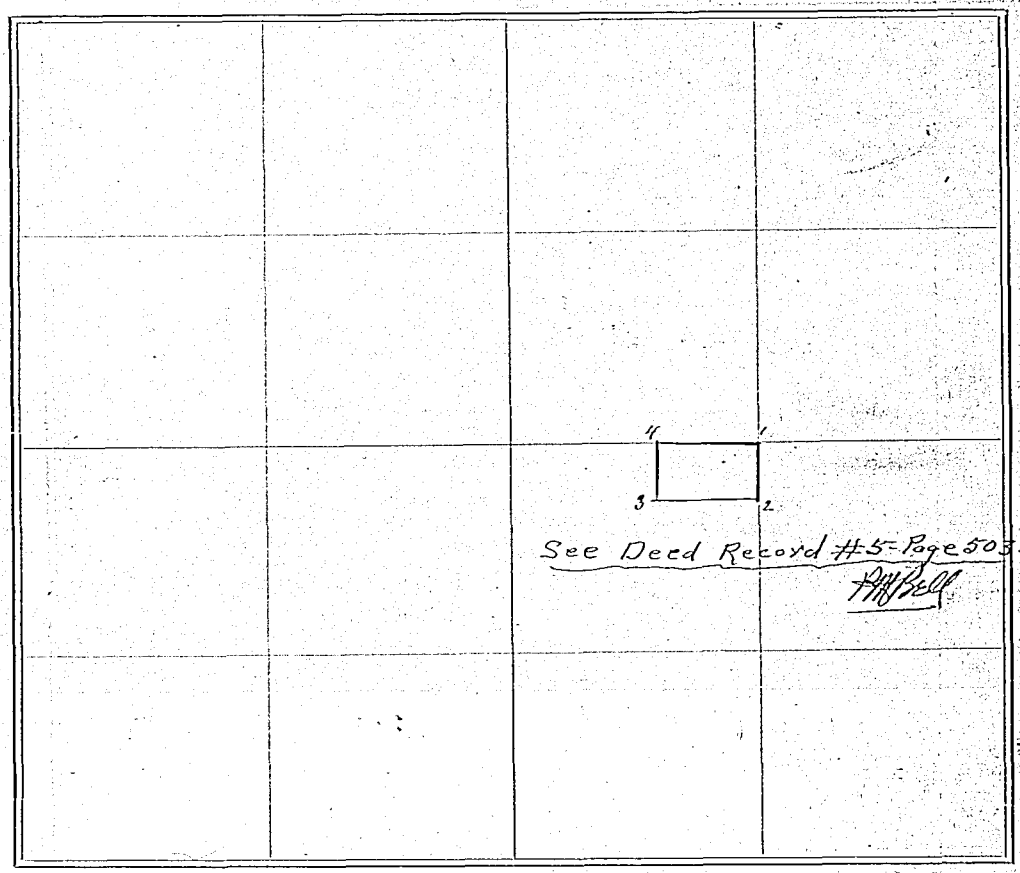

FIELD NOTES:

Station	Direction and Variation	DISTANCE Chains	DISTANCE Links	To Station No.	REMARKS (Bearing Trees, Boulders, Edifices, Etc.)	From Station No.	Direction and Variation	DISTANCE Chains	DISTANCE Links	To Station No.	REMARKS (Bearing Trees, Boulders, Edifices, Etc.)
1	A corner previously established by C.S. Hill Co. Surveyor				the North East corner						
	of NW 1/4 of Sec 12 Tow 3 North of Range 28 I run South on				East line of said						
	NW 1/4 of SE 1/4	2	57	feet	Thence West parallel to the North line of said NW 1/4						
	of SE 1/4	4	26	feet	Thence North parallel to the East line of said NW 1/4						
	of SE 1/4	2	57	feet	thence East on North side of said NW 1/4						
	of SE 1/4	4	26	feet	to place of Beginning						
	The above is a correct description of the boundaries of a plat of Ground										
	laid out by me into cemetery lots for the Catholic Cemetery Association of Indianola										
	for description see Certified plat at Co. Clerks Office										

The above is a correct Plat and Field Notes of a Survey made Oct 18 1887, for Catholic Cemetery Association of Indianola at the request of N. Colling by Page T. Francis County Surveyor, and Page T. Francis and N. Colling Chainmen.

Page T. Francis County Surveyor.

We do solemnly swear that the foregoing Plat and Field Notes are correct, and that the lines were measured by us justly and exactly, to the best of our knowledge and ability.

Subscribed and Sworn to before me, Oct 18th 1887 } Chainmen.

Page T. Francis

SURVEYOR'S RECORD.

SECTION 6, TOWNSHIP 2 NORTH, RANGE 27 WEST OF 6TH P.M.

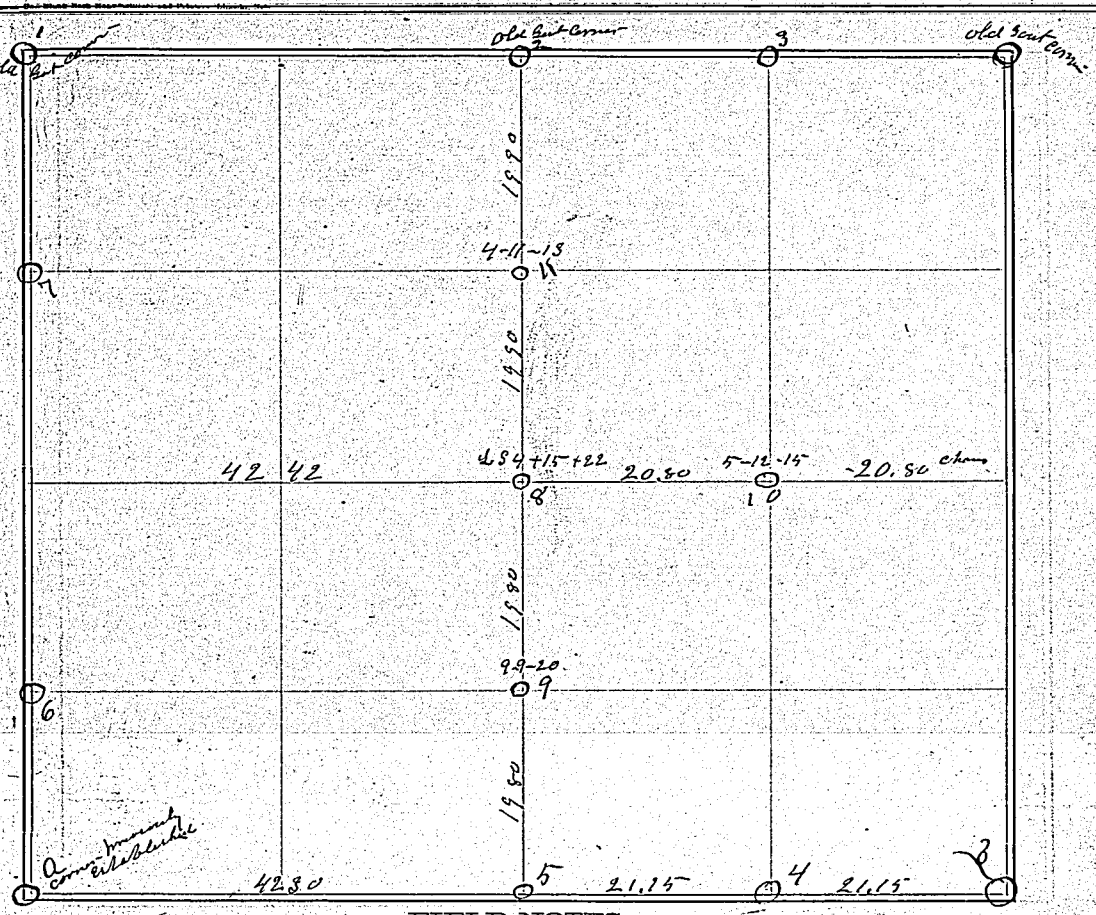

FIELD NOTES:

Station	Direction and Variation	Distance Chains	Distance Links	To Station No.	Remarks (Bearing Trees, Boulders, Edifices, Etc.)	From Station No.	Direction and Variation	Distance Chains	Distance Links	To Station No.	Remarks (Bearing Trees, Boulders, Edifices, Etc.)
1	East V 11° 15'	43	06	2	Old Gov't corner						
2	" "	20	38	3	Set Limestone 6+	14+16	inches				
3	" "	20	38	4	Old Gov't corner						
1	South V 13° 00'	20	00	7	Set Limestone 6+12-	18	inches				
7	" "	20	00	6	" " 6+12-	18	"				
a	East 12° 00'	42	30	5	" " 5 10	20	"				
5	" "	21	15	4	" " 6 12	20	"				
4	" "	"	"	3	a corner previously established						

The above is a correct Plat and Field Notes of a Survey made Oct 28th 1887, for Henry Uhren and others at the request of Same by Page T Francis County Surveyor, and Page T Francis and C Brezee Chainmen.

Page T Francis County Surveyor.

We do solemnly swear that the foregoing Plat and Field Notes are correct, and that the lines were measured by us justly and exactly, to the best of our knowledge and ability.

Subscribed and Sworn to before me, Oct 28th 1887

Page T Francis

Chainmen.

SURVEYOR'S RECORD.

SECTION 35, TOWNSHIP 41 NORTH, RANGE 26 WEST OF 6TH P.M.

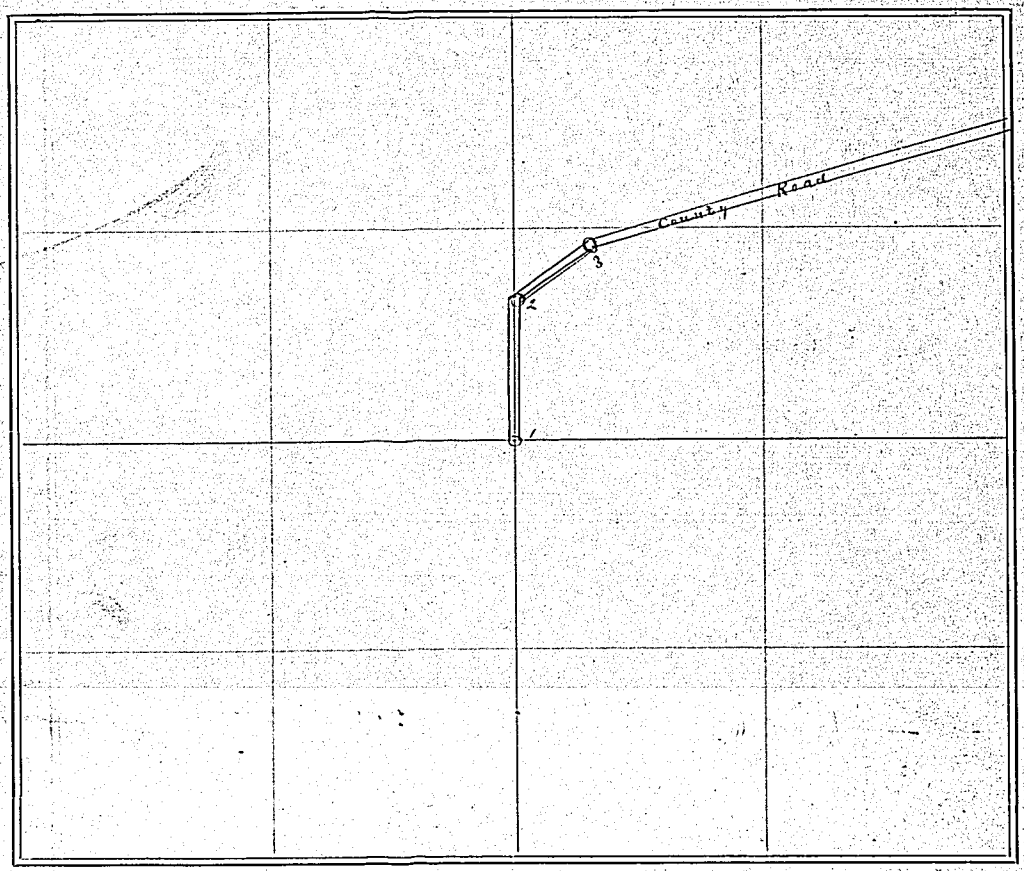

FIELD NOTES:

Station	Direction and Variation	Distance Chains	Distance Links	To Station No.	Remarks (Bearing Trees, Boulders, Edifices, Etc.)	From Station No.	Direction and Variation	Distance Chains	Distance Links	To Station No.	Remarks (Bearing Trees, Boulders, Edifices, Etc.)
1	North only	14	00	2	Station ne 1/3						
2	North 66° 30' East	9	00	3	Center of section						
3	North 71° East	67	80	4							
Station 4 is on the sec line between Sec 25 and 36 Twp 4 Range 26 and 8 chains West of the 1/4 corner on said line											

The above is a correct Plat and Field Notes of a Survey made Nov 23d 1887, for Red Willow County at the request of Commissioners by Page T. Frances County Surveyor, and Page T. Frances and Chainmen.

Page T. Frances County Surveyor.

We do solemnly swear that the foregoing Plat and Field Notes are correct, and that the lines were measured by us justly and exactly, to the best of our knowledge and ability.

Subscribed and Sworn to before me, Nov 23d 1887

Page T. Frances } Chainmen.

SURVEYOR'S RECORD.

SECTION 36, TOWNSHIP 4 NORTH, RANGE 26 WEST OF 6TH P.M.

Fort Lyon Mfg. Co., Blank Book Manufacturers and Printers, Lincoln, Neb.

County Road



FIELD NOTES:

Station	Direction and Variation	DISTANCE Chains	DISTANCE Links	To Station No.	REMARKS (Bearing Trees, Boulders, Edifices, Etc.)	From Station No.	Direction and Variation	DISTANCE Chains	DISTANCE Links	To Station No.	REMARKS (Bearing Trees, Boulders, Edifices, Etc.)
	For discretion see Page 60										

The above is a correct Plat and Field Notes of a Survey made _____ *18*____, *for* _____ _____ *at the request of* _____ *by* _____ *County Surveyor, and* _____ *Chainmen.*

_____ *County Surveyor.*

We do solemnly swear that the foregoing Plat and Field Notes are correct, and that the lines were measured by us justly and exactly, to the best of our knowledge and ability.

Subscribed and Sworn to before me, _____ *18*____ } *Chainmen.*

SURVEYOR'S RECORD.

SECTION 11, TOWNSHIP 1 NORTH, RANGE 26 WEST OF 6TH P.M.



FIELD NOTES:

Station	Direction and Variation	Distance Chains	Distance Links	To Station No.	Remarks (Bearing Trees, Boulders, Edifices, Etc.)	From Station No.	Direction and Variation	Distance Chains	Distance Links	To Station No.	Remarks (Bearing Trees, Boulders, Edifices, Etc.)
1+2 and 3	Corners previously established by E. S. Hill Co Surveyor						Description of Corners				
a and b	Old Govt Corners						No	4	Soft Sand rock		6+6+12 inches
a to b	East V. 11°50'	82	00	÷ 4	= 20.50 ch to each 1/4		No	5	Flint rock		5+5+14
1 to 2	East V. 11°30	61	23	÷ 3	= 20.41 ch to each 1/4		No	6	Soft rock		5+10+15
2 to 5	South	40	70	÷ 2	= 20.35 to each 1/4		No	7	" "		7+8+18
1 to a	South	41	06	÷ 2	= 20.53		No	8	Flint rock		5+6+8
							No	9	Soft rock		6+10+10
							No	10	" "		5+10+10

The above is a correct Plat and Field Notes of a Survey made Nov 24th 1887, for R. P. High at the request of R P High by Page T Francis County Surveyor, and Page T Francis and T P Kinga Chainmen.

Page T Francis County Surveyor.

We do solemnly swear that the foregoing Plat and Field Notes are correct, and that the lines were measured by us justly and exactly, to the best of our knowledge and ability.

Subscribed and Sworn to before me, Nov 24th 1887

Page T Francis

Chainmen.

SURVEYOR'S RECORD.

SECTION 22, TOWNSHIP 2 NORTH, RANGE 29 WEST OF 6TH P.M.

Sayers Jewelers Co., Blank Book Manufacturers and Printers, Lincoln, Neb.



FIELD NOTES:

Station	Direction and Variation	Distance Chains	Distance Links	To Station No.	Remarks (Bearing Trees, Boulders, Edifices, Etc.)	From Station No.	Direction and Variation	Distance Chains	Distance Links	To Station No.	Remarks (Bearing Trees, Boulders, Edifices, Etc.)
1 to 2	South V 16° 35'	41	50	÷ 2 =	20.90 chains		Description of Corners				
2 to f	East V 9° 45'	82	68	÷ 4 =	20.67 "	1 and 2	Government Corners				
f to 4	North V 12° 15'	40	50			a-e-f and 4	Corners previously established				
1 to 4	East V 9° 02'	85	16	÷ 4 =	21.29 chains	a-b-c	Set stakes				

The above is a correct Plat and Field Notes of a Survey made Feb 10th 1888, for J B Morrison at the request of Same by Page T Francis County Surveyor, and Page T Francis and one Same Chainmen.

Page T Francis County Surveyor.

We do solemnly swear that the foregoing Plat and Field Notes are correct, and that the lines were measured by us justly and exactly, to the best of our knowledge and ability.

Subscribed and Sworn to before me, Feb 11 1887

Page T Francis } Chainmen.

SURVEYOR'S RECORD.

SECTION 19, TOWNSHIP 3 NORTH, RANGE 29 WEST OF 6TH P.M.

SEC



2870 ft

FIELD NOTES:

Station	Direction and Variation	DISTANCE Chains	DISTANCE Links	To Station No.	REMARKS (Bearing Trees, Boulders, Edifices, Etc.)	From Station No.	Direction and Variation	DISTANCE Chains	DISTANCE Links	To Station No.	REMARKS (Bearing Trees, Boulders, Edifices, Etc.)

Station	Dir
3	No
3 = 7935	
1	7057
1	East
7	"

The above is a correct Plat and Field Notes of a Survey made March *18*88, *for* S Strasser *at the request of* Same *by* Page T Francis *County Surveyor, and* Page T Francis and Lee Starbuck *Chainmen.*

Page T Francis *County Surveyor.*

We do solemnly swear that the foregoing Plat and Field Notes are correct, and that the lines were measured by us justly and exactly, to the best of our knowledge and ability.

Subscribed and Sworn to before me, _____ *18*__ _____ *Chainmen.*

The above

and O

County Surve

We do sole

to the best of

Subscribed an

SURVEYOR'S RECORD.

SECTION 3, TOWNSHIP 1 NORTH, RANGE 30 WEST OF 6TH P.M.



FIELD NOTES:

Station	Direction and Variation	Distance Chains	Distance Links	To Station No.	Remarks (Bearing Trees, Boulders, Edifices, Etc.)	From Station No.	Direction and Variation	Distance Chains	Distance Links	To Station No.	Remarks (Bearing Trees, Boulders, Edifices, Etc.)
3	North V 9°10'	70	57	4	Copy Field not	8	North V 18°2'	79	35	4	
3 = 79.35 : 70.57 :: 40		35	70	1	3+4+5+6 undisputed Govt Corners						
1	70.57 − 35.70 =	34	87	4	1 Set Sand Stone 6−7−12 inches with small						
1	East V 11°20	39	75	7	Cottonwood Stake 8 inches under stone						
7	" " "	40	25	8	2 renewed by Setting Sand Stone 8−12−17 inches						
					8 Set Soft Limestone 8−6−10 inches						

The above is a correct Plat and Field Notes of a Survey made March 23d 1886, for Dennis H Gorman and O F Cain at the request of Same by Page T Francis County Surveyor, and Page T Francis and John Raisch Chainmen.

Page T Francis County Surveyor.

We do solemnly swear that the foregoing Plat and Field Notes are correct, and that the lines were measured by us justly and exactly, to the best of our knowledge and ability.

Subscribed and Sworn to before me, March 23d 1886

Page T Francis } Chainmen.

SURVEYOR'S RECORD.

SECTION 2, TOWNSHIP 1 NORTH, RANGE 30 WEST OF 6TH P.M.



FIELD NOTES:

Station	Direction and Variation	DISTANCE Chains	DISTANCE Links	To Station No.	REMARKS (Bearing Trees, Boulders, Edifices, Etc.)	From Station No.	Direction and Variation	DISTANCE Chains	DISTANCE Links	To Station No.	REMARKS (Bearing Trees, Boulders, Edifices, Etc.)
1	Old Govt Corner										
2	Set Soft Limestone				3-6-10 inches						

The above is a correct Plat and Field Notes of a Survey made March 28a 1885, for Dennis St Germain and O. F. Cain at the request of the same by Page T. Francis County Surveyor, and Page T. Francis and John Raisch Chainmen.

Page T. Francis County Surveyor.

We do solemnly swear that the foregoing Plat and Field Notes are correct, and that the lines were measured by us justly and exactly, to the best of our knowledge and ability.

Subscribed and Sworn to before me, March 25a 1886 } Chainmen.

Page T. Francis

SURVEYOR'S RECORD.

SECTION 11-12 14-13, TOWNSHIP 1 NORTH, RANGE 30 WEST OF 6TH P.M.



FIELD NOTES:

Station	Direction and Variation	DISTANCE Chains	DISTANCE Links	To Station No.	REMARKS (Bearing Trees, Boulders, Edifices, Etc.)	From Station No.	Direction and Variation	DISTANCE Chains	DISTANCE Links	To Station No.	REMARKS (Bearing Trees, Boulders, Edifices, Etc.)
3	Govt Corner which I recovered by setting Soft Limestone 4-12-16 inches										
2	set soft Limestone			6-14	+16 inches						
4	" " "	"		6-12	-16 " "						
5	" " "	"		4-14	+6 " "						
6	Govt Corner										
3	East N 12° 15'	119	21	6							

The above is a correct Plat and Field Notes of a Survey made March 24 1888, for O. F. Cain and others at the request of themselves by Page T Francis County Surveyor, and Page T Francis and John Rausch Chainmen.

Page T Francis County Surveyor.

We do solemnly swear that the foregoing Plat and Field Notes are correct, and that the lines were measured by us justly and exactly, to the best of our knowledge and ability.

~~Subscribed and~~ Sworn to before me, March 24 1888 Page T Francis Chainmen.

Page T Francis

SURVEYOR'S RECORD.

SECTION 3 + 4 / 9 + 16, TOWNSHIP 3 NORTH, RANGE 30 WEST OF 6TH P.M.



FIELD NOTES:

Station	Direction and Variation	DISTANCE Chains	DISTANCE Links	To Station No.	REMARKS (Bearing Trees, Boulders, Edifices, Etc.)	From Station No.	Direction and Variation	DISTANCE Chains	DISTANCE Links	To Station No.	REMARKS (Bearing Trees, Boulders, Edifices, Etc.)
a b	e & o	f	H	are	all old Govt corners renewed by setting						
stone	c	the	old	Govt	corner near the bank of canon which						
I renewed by	setting	stake	and	building	mound of Earth						

The above is a correct Plat and Field Notes of a Survey made April 1888, for Road Supervisor at the request of Co Commissioners by Page T Francis County Surveyor, and Page T Francis and M Travis Chainmen.

Page T Francis County Surveyor.

We do solemnly swear that the foregoing Plat and Field Notes are correct, and that the lines were measured by us justly and exactly, to the best of our knowledge and ability.

Subscribed and Sworn to before me, _____ 18__ } Chainmen.

SURVEYOR'S RECORD.

SECTION 5, TOWNSHIP 2 NORTH, RANGE 28 WEST OF 6TH P.M.



FIELD NOTES:

Station	Direction and Variation	DISTANCE Chains	DISTANCE Links	To Station No.	REMARKS (Bearing Trees, Boulders, Edifices, Etc.)	From Station No.	Direction and Variation	DISTANCE Chains	DISTANCE Links	To Station No.	REMARKS (Bearing Trees, Boulders, Edifices, Etc.)

The above shows the measurements and proportional division of the lines 1-5 and 6-10 made Feb 14 1889 at the request of the owener of the South ~~Eas~~ West 1/4 of the Sec myself and " Williams acting as Chainmen

The above is a correct Plat and Field Notes of a Survey made Feb 14 1889, for the owener of S W 1/4 of Sec at the request of Same by Page T Francis County Surveyor, and Page T Francis and " Williams Chainmen.

Page T Francis County Surveyor.

We do solemnly swear that the foregoing Plat and Field Notes are correct, and that the lines were measured by us justly and exactly, to the best of our knowledge and ability.

Subscribed and Sworn to before me, _____ 18__ _____ Chainmen.

SURVEYOR'S RECORD.

SECTION 29, TOWNSHIP 1 NORTH, RANGE 27 WEST OF 6TH P.M.



FIELD NOTES:

Station	Direction and Variation	DISTANCE Chains	DISTANCE Links	To Station No.	REMARKS (Bearing Trees, Boulders, Edifices, Etc.)	From Station No.	Direction and Variation	DISTANCE Chains	DISTANCE Links	To Station No.	REMARKS (Bearing Trees, Boulders, Edifices, Etc.)
1 and 3 Limestone Corners previously Established								40	70	V 10°	
4 " E " " "								40	80	V 8°	
At 2 and 5 midway between 1 and 3 4 and E I set limestone for corners to 2 and 5											

The above is a correct Plat and Field Notes of a Survey made April 4th 1889, for B B Smiley and others at the request of B B Smiley by Page T Francis County Surveyor, and Eli Ashlenton and Page T Francis Chainmen.

Page T Francis County Surveyor.

We do solemnly swear that the foregoing Plat and Field Notes are correct, and that the lines were measured by us justly and exactly, to the best of our knowledge and ability.

Subscribed and Sworn to before me, _____ 18__ _____ Chainmen.

SURVEYOR'S RECORD.

SECTION 30, TOWNSHIP 1 NORTH, RANGE 27 WEST OF 6TH P.M.

FIELD NOTES:

Station	Direction and Variation	Distance Chains	Distance Links	To Station No.	Remarks (Bearing Trees, Boulders, Edifices, Etc.)	From Station No.	Direction and Variation	Distance Chains	Distance Links	To Station No.	Remarks (Bearing Trees, Boulders, Edifices, Etc.)
From 1 to 3 corners previously established by setting Limestone											
43 chains N 8° 15'											
At 2 midway and in line from 1 to 23 I set a limestone											
for the corner at 2											
From 1 to 7 38.61 chains											

The above is a correct Plat and Field Notes of a Survey made April 4 1859, for B B Smiley at the request of Same by Page T Francis County Surveyor, and Eli Allenton and Page T Francis Chainmen.

Page T Francis County Surveyor.

We do solemnly swear that the foregoing Plat and Field Notes are correct, and that the lines were measured by us justly and exactly, to the best of our knowledge and ability.

Subscribed and Sworn to before me, 18 } Chainmen.

SURVEYOR'S RECORD.

SECTION 19, TOWNSHIP 1 NORTH, RANGE 27 WEST OF 6TH P.M.

FIELD NOTES:

Station	Direction and Variation	DISTANCE Chains	DISTANCE Links	To Station No.	REMARKS (Bearing Trees, Boulders, Edifices, Etc.)	From Station No.	Direction and Variation	DISTANCE Chains	DISTANCE Links	To Station No.	REMARKS (Bearing Trees, Boulders, Edifices, Etc.)
at 1 & 2 corner previously established											
established corners and set stone at 2-3-7-5 and 2 by											
proportional measurements to the nearest known corners											
Length of lines marked on plat											

The above is a correct Plat and Field Notes of a Survey made April 4th 1899 for Owners of land at the request of Same by Page T Francis County Surveyor, and Eli Allenton and Page T Francis Chainmen.

Page T Francis County Surveyor.

We do solemnly swear that the foregoing Plat and Field Notes are correct, and that the lines were measured by us justly and exactly, to the best of our knowledge and ability.

Subscribed and Sworn to before me, _____ 18____ } Chainmen.

SURVEYOR'S RECORD.

SECTION 20, TOWNSHIP 1 NORTH, RANGE 27 WEST OF 6TH P.M.



FIELD NOTES:

Station	Direction and Variation	DISTANCE Chains	DISTANCE Links	To Station No.	REMARKS (Bearing Trees, Boulders, Edifices, Etc.)	From Station No.	Direction and Variation	DISTANCE Chains	DISTANCE Links	To Station No.	REMARKS (Bearing Trees, Boulders, Edifices, Etc.)
Being called to establish corners 1-2 3 I first established 1 midway between a and b I then established 2 at the intersection of the lines 1-4 and c-d 3 I established midway between 2 and 4											

The above is a correct Plat and Field Notes of a Survey made April 5 1889, for G. B. Morgan and others at the request of the same by Page T. Francis County Surveyor, and Page T. Francis Eli Allenton Chainmen.

Page T. Francis County Surveyor.

We do solemnly swear that the foregoing Plat and Field Notes are correct, and that the lines were measured by us justly and exactly, to the best of our knowledge and ability.

Subscribed and Sworn to before me, _____ 18__ _____ Chainmen.

SURVEYOR'S RECORD.

SECTION 3, TOWNSHIP 3 NORTH, RANGE 30 WEST OF 6TH P.M.

2

1

FIELD NOTES:

Station	Direction and Variation	DISTANCE Chains	DISTANCE Links	To Station No.	REMARKS (Bearing Trees, Boulders, Edifices, Etc.)	From Station No.	Direction and Variation	DISTANCE Chains	DISTANCE Links	To Station No.	REMARKS (Bearing Trees, Boulders, Edifices, Etc.)
1 and 2					Old Goat corners						marked by pits and mound
which I					perpetuated by						setting large limestone

The above is a correct Plat and Field Notes of a Survey made April 9 1889, for Tom Murphy at the request of Same by Page T Francis County Surveyor, and _____ Chainmen.

Page T Francis County Surveyor.

We do solemnly swear that the foregoing Plat and Field Notes are correct, and that the lines were measured by us justly and exactly, to the best of our knowledge and ability.

Subscribed and Sworn to before me, _____ 18__ _____ Chainmen.

SURVEYOR'S RECORD.

SECTION 19, TOWNSHIP 3 NORTH, RANGE 29 WEST OF 6TH P.M.



FIELD NOTES:

Station	Direction and Variation	DISTANCE Chains	DISTANCE Links	To Station No.	REMARKS (Bearing Trees, Boulders, Edifices, Etc.)	From Station No.	Direction and Variation	DISTANCE Chains	DISTANCE Links	To Station No.	REMARKS (Bearing Trees, Boulders, Edifices, Etc.)
	Being called upon to establish the point 3 the old Sect corner at that point being obliterated I proceeded in the following manner I find by Vol 2 Surveys record that the corner at 2 had been set midway and in line between 1 and 3 By measurement I find the line 1 to 2 to be 20.16½ chains I therefore prolong the line 1-2 20.16½ chains to 3 and set a Colorado Red Sand Stone as being the original location of the old Sect corner										

The ~~above~~ is a correct Plat and Field Notes of a Survey made May 3d 18 87 for J. S. Snyder at the request of Same by Page T. Frances County Surveyor, and Page T. Frances and William Boylin Chainmen.

Page T. Frances County Surveyor.

We do solemnly swear that the foregoing Plat and Field Notes are correct, and that the lines were measured by us justly and exactly, to the best of our knowledge and ability.

Subscribed and Sworn to before me, 18 } Chainmen.

SURVEYOR'S RECORD.

SECTION One, TOWNSHIP Three 3 NORTH, RANGE Twenty 39 WEST OF 6TH P.M.



FIELD NOTES:

Station	Direction and Variation	Distance Chains	Distance Links	To Station No.	Remarks (Bearing Trees, Boulders, Edifices, Etc.)	From Station No.	Direction and Variation	Distance Chains	Distance Links	To Station No.	Remarks (Bearing Trees, Boulders, Edifices, Etc.)
1-2-3-4-7-9-10	Old	Govt			Corners + at 6+7 corners previously established						
9	West V 1°-15'	42	50	10							
10	West V 10°	40	64	1							
4	North	20	23	6							
At 12	I set Limestone for centre of sec										
Renewed the old Govt corners at 2-3					by setting Limestone						

The above is a correct Plat and Field Notes of a Survey made May 5th and 6th 1889, for T. Ruggles at the request of Same by Page T. Francis County Surveyor, and Page T. Francis and L. Miller Chainmen.

Page T. Francis County Surveyor.

We do solemnly swear that the foregoing Plat and Field Notes are correct, and that the lines were measured by us justly and exactly, to the best of our knowledge and ability.

Subscribed and Sworn to before me, May 5 1889

Page T. Francis } Chainmen.

SURVEYOR'S RECORD.

SECTION 17, TOWNSHIP 3 NORTH, RANGE 29 WEST OF 6TH P.M.



FIELD NOTES:

Station	Direction and Variation	DISTANCE Chains	DISTANCE Links	To Station No.	REMARKS (Bearing Trees, Boulders, Edifices, Etc.)	From Station No.	Direction and Variation	DISTANCE Chains	DISTANCE Links	To Station No.	REMARKS (Bearing Trees, Boulders, Edifices, Etc.)

Being called upon to survey Sec 17-8-29 and at the point d there being what was claimed by some to be a Govt corner I requested parties interested to introduce what evidence they had in regard to it and R H Trobridge and G F Randal were sworn testified R H Trobridge as follows I found this corner in the Spring of 1880 Started from the South West corn of sec and measured ½ mile there was 2 pitts and mound it looked like the other corners in this locality. G F Randall Testified as follows I took the S.E¼ 17 in March 1879 as a Timber Claim found 2 corners on East side of claim. Hunted for this but did not find it that time I measured with a rope from South East corner of sec but shortly afterwards I found this corner about 100 yards West of where I had been looking for it it looked like the other corners of my land and of the same age

The above is a correct Plat and Field Notes of a Survey made June 6 1889, for Joseph Singer at the request of Same by Page T Francis County Surveyor, and Page T Francis and William Brisbin Chainmen.

Page T Francis County Surveyor.

We do solemnly swear that the foregoing Plat and Field Notes are correct, and that the lines were measured by us justly and exactly, to the best of our knowledge and ability.

~~Subscribed and~~ Sworn to before me, June 6th 1889

Page T Francis

Chainmen.

SURVEYOR'S RECORD.

SECTION 23, TOWNSHIP 4 NORTH, RANGE 29 WEST OF 6TH P.M.



FIELD NOTES:

Station	Direction and Variation	Distance Chains	Distance Links	To Station No.	Remarks (Bearing Trees, Boulders, Edifices, Etc.)	From Station No.	Direction and Variation	Distance Chains	Distance Links	To Station No.	Remarks (Bearing Trees, Boulders, Edifices, Etc.)
I established the corner at 2 the intersection of the 1/4 lines by setting limestone											
at 1 buried old Iron Kettle											
At 3 Set Limestone											

The above is a correct Plat and Field Notes of a Survey made July 3d 1889, for James Doyle and others at the request of Same by Page T Francis County Surveyor, and Page T Francis and A W Campbell Chainmen.

Page T Francis County Surveyor.

We do solemnly swear that the foregoing Plat and Field Notes are correct, and that the lines were measured by us justly and exactly, to the best of our knowledge and ability.

Subscribed and Sworn to before me, July 3d 1889 } Chainmen.

Page T Francis

SURVEYOR'S RECORD.

SECTION 23-24 / 25-26, TOWNSHIP 4 NORTH, RANGE 29 WEST OF 6TH P.M.



FIELD NOTES:

Station	Direction and Variation	DISTANCE Chains	DISTANCE Links	To Station No.	REMARKS (Bearing Trees, Boulders, Edifices, Etc.)	From Station No.	Direction and Variation	DISTANCE Chains	DISTANCE Links	To Station No.	REMARKS (Bearing Trees, Boulders, Edifices, Etc.)

Being called upon to locate the corner x and not being able to do it by any natural object I measure the line a to b = 154.90 chains. And the line c-d = 160.08 chains, the line d-x given by Govt survey as = 80.00 and the line c to x as 80.00 I set the corner x at 79.98 chains from from d and 80.07 chains from c and 77.45 chains from a and b and set the corners 1-2-3-4-5 proportionate distances

a-b-c-d are all plain and undisputed Govt Corners

It was claimed there had been a Govt corner at 5 but as could not locate it by any natural object I set it midway between b and x

The above is a correct Plat and Field Notes of a Survey made June 29th to July 2nd 1889, for James Doyle and others at the request of same by Page T Francis County Surveyor, and Page T Francis and A Campbell Chainmen.

Page T Francis County Surveyor.

We do solemnly swear that the foregoing Plat and Field Notes are correct, and that the lines were measured by us justly and exactly, to the best of our knowledge and ability.

Subscribed and Sworn to before me, June 29th 1889 } Chainmen.

Page T Francis

SURVEYOR'S RECORD.

SECTION 24, TOWNSHIP 8 NORTH, RANGE 30 WEST OF 6TH P.M.

FIELD NOTES:

Station	Direction and Variation	Distance Chains	Distance Links	To Station No.	Remarks (Bearing Trees, Boulders, Edifices, Etc.)	From Station No.	Direction and Variation	Distance Chains	Distance Links	To Station No.	Remarks (Bearing Trees, Boulders, Edifices, Etc.)
1	West V 21° 15	20	02	2	Set Limestone						
2	" " " "	"	"	3	Set Limestone						
3	" " " "	"	"	4							
4	" " " "	"	"	5							
3	North V 6° 30	42	19	6	Set Limestone						
2	North V 9 15	20	80	7	Set Limestone						
1-5-8-9-10	Old Govt. Corners										

The above is a correct Plat and Field Notes of a Survey made July 10th 1889, for Emerson Coleman at the request of Same by Page T Francis County Surveyor, and Page T Francis and L Hauser Chainmen.

Page T Francis County Surveyor.

We do solemnly swear that the foregoing Plat and Field Notes are correct, and that the lines were measured by us justly and exactly, to the best of our knowledge and ability.

Subscribed and Sworn to before me, July 16th 1889

Page T Francis Chainmen.

SURVEYOR'S RECORD.

SECTION 1, TOWNSHIP 4 NORTH, RANGE 28 WEST OF 6TH P.M.

FIELD NOTES:

Station	Direction and Variation	Distance Chains	Distance Links	To Station No.	Remarks (Bearing Trees, Boulders, Edifices, Etc.)	From Station No.	Direction and Variation	Distance Chains	Distance Links	To Station No.	Remarks (Bearing Trees, Boulders, Edifices, Etc.)
8	North V 14°15'	39	00	2							
2	West V 13°00'	39	71	6	Set Stone						
6	South V 14°00'	39	00	7	Set Rough Stone (2 x 2 x 20 inches)						
7	East V 13°00'	40	17	8							
1-8-2	Govt corners the one at 8 I renewed by setting Lime Stone										

The above is a correct Plat and Field Notes of a Survey made Aug 26th 1889, for Joseph Banke at the request of Same by Page T Francis County Surveyor, and Page T Francis and P H Callan Chainmen.

Page T Francis County Surveyor.

We do solemnly swear that the foregoing Plat and Field Notes are correct, and that the lines were measured by us justly and exactly, to the best of our knowledge and ability.

Subscribed and Sworn to before me, Aug 26th 1889 } Chainmen.

Page T Francis

SURVEYOR'S RECORD.

SECTION 5-6-7-8, TOWNSHIP 7 NORTH, RANGE 27 WEST OF 6TH P.M.



FIELD NOTES:

Station	Direction and Variation	Distance Chains	Distance Links	To Station No.	Remarks (Bearing Trees, Boulders, Edifices, Etc.)	From Station No.	Direction and Variation	Distance Chains	Distance Links	To Station No.	Remarks (Bearing Trees, Boulders, Edifices, Etc.)
C	East V 9° ov	20	88	1	Limestone 6-8-15 inches	5	East V 9° 40	40	51	f	Limestone
1	" " "	"	"	2	" " 6-6-12 "	c	West V 7° 15	40	85	E	" "
2	" " "	"	"	3	" " 7.10.18 "	d	West V 4° 30'	40	45	f	" "
3	" " "	"	"	0							
2	North V 12° ov	42	18	x	Limestone						
x	" " "	42	47	b	Govt Corner reserved by setting Stone						
c	North V 11° 15	42	18	4	Limestone						
4	" " "	42	53	a	Govt Corner						
d	East 9° 40'	20	76	5	Limestone						

The above is a correct Plat and Field Notes of a Survey made Nov 8th and 9th 1889, for Soren Simonson and others at the request of Same by Page T Francis County Surveyor, and Page T Francis and Mit Young Chainmen.

Page T Francis County Surveyor.

We do solemnly swear that the foregoing Plat and Field Notes are correct, and that the lines were measured by us justly and exactly, to the best of our knowledge and ability.

Subscribed and Sworn to before me, Nov 8th 1889

Page T Francis } Chainmen.

SURVEYOR'S RECORD.

SECTION 18, TOWNSHIP 2 NORTH, RANGE 29 WEST OF 6TH P.M.



FIELD NOTES:

Station	Direction and Variation	Distance Chains	Distance Links	To Station No.	Remarks (Bearing Trees, Boulders, Edifices, Etc.)	From Station No.	Direction and Variation	Distance Chains	Distance Links	To Station No.	Remarks (Bearing Trees, Boulders, Edifices, Etc.)
2	East 11°20'	41	10	3	Limestone						
1	East 11°30	41	00	4	Limestone						
1 and 2 Old Gov Corners											
5 & 7	"	"		"							

The above is a correct Plat and Field Notes of a Survey made Dec 2nd 1889, for George Schwerdt at the request of Same by Page T Francis County Surveyor, and C H Jacobs and George Schwerdt Jr Chainmen.

Page T Francis County Surveyor.

We do solemnly swear that the foregoing Plat and Field Notes are correct, and that the lines were measured by us justly and exactly, to the best of our knowledge and ability.

Subscribed and Sworn to before me, Dec 2nd 1889 } Chainmen.

Page T Francis

SURVEYOR'S RECORD.

SECTION 24, TOWNSHIP 4 NORTH, RANGE 26 WEST OF 6TH P.M.



FIELD NOTES:

Station	Direction and Variation	Distance Chains	Distance Links	To Station No.	Remarks (Bearing Trees, Boulders, Edifices, Etc.)	From Station No.	Direction and Variation	Distance Chains	Distance Links	To Station No.	Remarks (Bearing Trees, Boulders, Edifices, Etc.)
a	East N 13° 00	40	59	1	Set Limestone		Moved the corner at		37 lks	North	See
a	South N 13° 10'	40	20	3	Iron pin 3/4 in diameter 13 inches long set down in ground with limestone 6-20-20 inches above it		Moved the corner at		3	20 lks	— Page
1	South 13° 00	40	40	5			Moved the corner at		2	12 lks	— 90
3	East 12° 15	40	60	5	Marked the point 5 by setting Iron Spindle 4 inches by 14½ inches well down in the Ground setting Stone above it						

The Corners b-c-d are old Gov corners

" " a-2-3-4 Corners previously established

The above is a correct Plat and Field Notes of a Survey made Dec 28d 24-25 1889, for John Baker at the request of Same by Page T Francis County Surveyor, and P O Connor, Page T Francis and Sam Hazewood Chainmen.

Page T Francis County Surveyor.

We do solemnly swear that the foregoing Plat and Field Notes are correct, and that the lines were measured by us justly and exactly, to the best of our knowledge and ability.

Subscribed and Sworn to before me, Dec 28d 1889

Page T Francis } Chainmen.

SURVEYOR'S RECORD.

SECTION 18, TOWNSHIP 1 NORTH, RANGE 27 WEST OF 6TH P.M.



FIELD NOTES:

Station	Direction and Variation	DISTANCE Chains	DISTANCE Links	To Station No.	REMARKS (Bearing Trees, Boulders, Edifices, Etc.)	From Station No.	Direction and Variation	DISTANCE Chains	DISTANCE Links	To Station No.	REMARKS (Bearing Trees, Boulders, Edifices, Etc.)

The above is a correct Plat and Field Notes of a Survey made Feb 4th 1890, for _____ at the request of _____ by Page T Francis County Surveyor, and P. P. Wright & Loren Simonson Sworn Chainmen.

Page T Francis County Surveyor.

We do solemnly swear that the foregoing Plat and Field Notes are correct, and that the lines were measured by us justly and exactly, to the best of our knowledge and ability.

Subscribed and Sworn to before me, _____ 18__ _____ Chainmen.

SURVEYOR'S RECORD.

SECTION 36, TOWNSHIP 3 NORTH, RANGE 30 WEST OF 6TH P.M.

FIELD NOTES:

Station	Direction and Variation	Distance Chains	Distance Links	To Station No.	Remarks (Bearing Trees, Boulders, Edifices, Etc.)	From Station No.	Direction and Variation	Distance Chains	Distance Links	To Station No.	Remarks (Bearing Trees, Boulders, Edifices, Etc.)
1	W V 21° 45'	36	55	2	(Renewed the old Gov corner at 1 by setting large Lime Stone Rock in presence of W. S. Fitch and J. H. Whitaker						

The above is a correct Plat and Field Notes of a Survey made January 8th 1890, for W. S. Fitch at the request of Same by Page T. Francis County Surveyor, and Page T. Francis + W. S. Fitch Chainmen.

Page T. Francis County Surveyor.

We do solemnly swear that the foregoing Plat and Field Notes are correct, and that the lines were measured by us justly and exactly, to the best of our knowledge and ability.

Subscribed and Sworn to before me, 18 Chainmen.

SURVEYOR'S RECORD.

SECTIONS 17-18-19-20 29-30-31-32, TOWNSHIP 1 NORTH, RANGE 26 WEST OF 6TH P.M.



FIELD NOTES:

Station	Direction and Variation	DISTANCE Chains	DISTANCE Links	To Station No.	REMARKS (Bearing Trees, Boulders, Edifices, Etc.)	From Station No.	Direction and Variation	DISTANCE Chains	DISTANCE Links	To Station No.	REMARKS (Bearing Trees, Boulders, Edifices, Etc.)

The above is a correct Plat and Field Notes of a Survey made March 15th 1890, for Red Willow County at the request of County Clerk by Page T. Frances County Surveyor, and Page T. Frances and L. H. Dunton Chainmen.

Page T. Frances County Surveyor.

We do solemnly swear that the foregoing Plat and Field Notes are correct, and that the lines were measured by us justly and exactly, to the best of our knowledge and ability.

Subscribed and Sworn to before me, _____ 18_____ } Chainmen.

SURVEYOR'S RECORD.

SECTION 5, TOWNSHIP 4 NORTH, RANGE 28 WEST OF 6TH P.M.



FIELD NOTES:

Station	Direction and Variation	DISTANCE Chains	DISTANCE Links	To Station No.	REMARKS (Bearing Trees, Boulders, Edifices, Etc.)	From Station No.	Direction and Variation	DISTANCE Chains	DISTANCE Links	To Station No.	REMARKS (Bearing Trees, Boulders, Edifices, Etc.)
Being called upon by Dole in regard to this Sec I found that the corners at 1-2-3-4-5 and 6 had been previously established by C. S. Hill Co Surveyor by setting soft sandstone well down into the Ground											

The above is a correct Plat and Field Notes of a Survey made April 10 1890, for A. G. Dole at the request of Same by Page T. Francis County Surveyor, and W. H. Hulick and Page T. Francis Chainmen.

Page T. Francis County Surveyor.

We do solemnly swear that the foregoing Plat and Field Notes are correct, and that the lines were measured by us justly and exactly, to the best of our knowledge and ability.

Subscribed and Sworn to before me, _____ 18__ _____ Chainmen.

SURVEYOR'S RECORD.

SECTION 8, TOWNSHIP 4 NORTH, RANGE 28 WEST OF 6TH P. M.

1

2

FIELD NOTES:

Station	Direction and Variation	DISTANCE Chains	DISTANCE Links	To Station No.	REMARKS (Bearing Trees, Boulders, Edifices, Etc.)	From Station No.	Direction and Variation	DISTANCE Chains	DISTANCE Links	To Station No.	REMARKS (Bearing Trees, Boulders, Edifices, Etc.)
	Same	as		Page	88						

The above is a correct Plat and Field Notes of a Survey made _____ *18*____, *for* _____ *at the request of* _____ *by* _____ *County Surveyor, and* _____ *Chainmen.*

_____ *County Surveyor.*

We do solemnly swear that the foregoing Plat and Field Notes are correct, and that the lines were measured by us justly and exactly, to the best of our knowledge and ability.

Subscribed and Sworn to before me, _____ *18*____ _____ *Chainmen.*

SURVEYOR'S RECORD.

SECTION ....., TOWNSHIP 4 NORTH, RANGE 26 WEST OF 6TH P.M.

7th Standard b Parallel

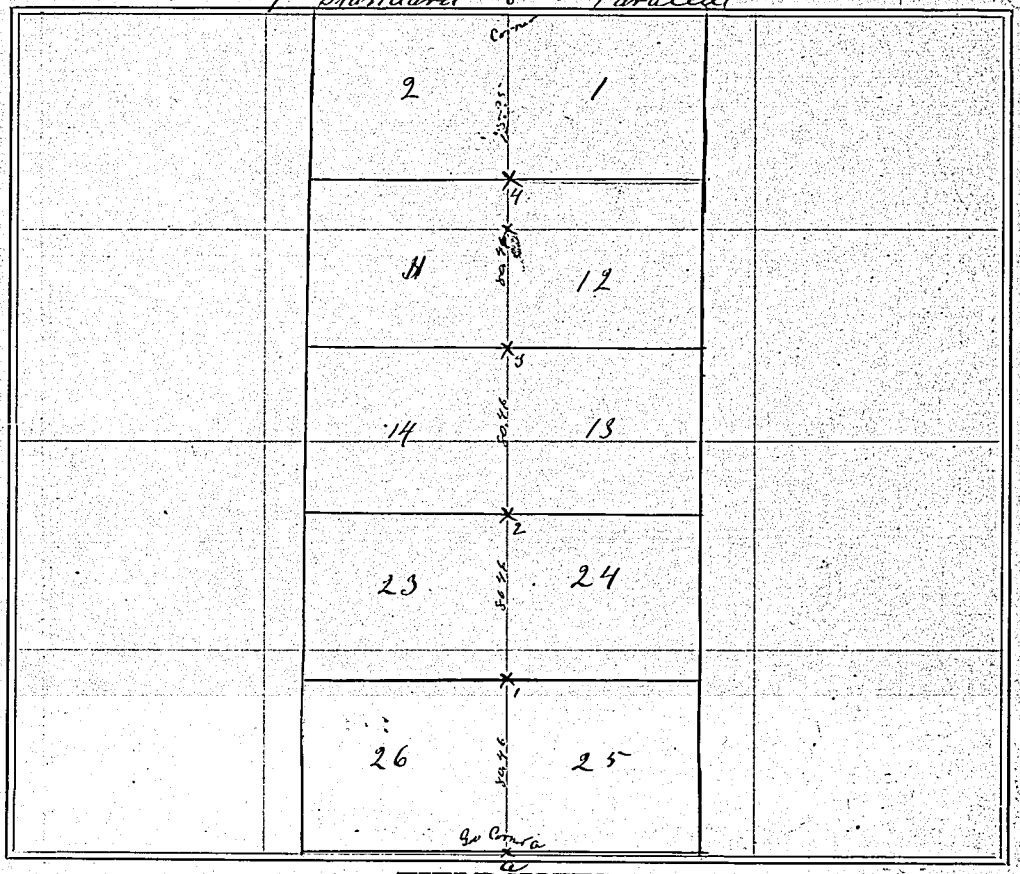

FIELD NOTES:

Station	Direction and Variation	DISTANCE Chains	DISTANCE Links	To Station No.	REMARKS (Bearing Trees, Boulders, Edifices, Etc.)	From Station No.	Direction and Variation	DISTANCE Chains	DISTANCE Links	To Station No.	REMARKS (Bearing Trees, Boulders, Edifices, Etc.)

Being ordered by the Co Commissioners to establish the section corners on this line the original survey having been fraudulent no corners ever having been set by the Deputy Gov Surveyors North of the corner marked a I ran a true line from a to b 401.02/100 chains the length of the line as returned by Gov Deputy Surveyors is 398.70/100

398.70 | 401.02 || 80 || 80 ll = { a 1 / 1 2 / 2 3 / 3 4 } = 321.84 401.02 − 321.84 = 79.18 = distance from 4 to b

I therefore established the corners 1-2-3-4 at a distance of 80 ll chains and in a true line between a and b

The above is a correct Plat and Field Notes of a Survey made July 7th and 8th 1890, for Red Willow County at the request of Co Commissioners by Page T Francis County Surveyor, and P O Connor Albert Keys Sworn Chainmen.

County Surveyor.

We do solemnly swear that the foregoing Plat and Field Notes are correct, and that the lines were measured by us justly and exactly, to the best of our knowledge and ability.

~~Subscribed and~~ Sworn to before me, 7th day of July 1890

Page T Francis } Chainmen.

SURVEYOR'S RECORD.

SECTION 19, TOWNSHIP 1 NORTH, RANGE 28 WEST OF 6TH P.M.

5	18.85	4	18.65	3	18.65	2	18.65	1

Dep 9

186.5
559.5
147.5
74.8
80.0
74.8
5.2
10.8



FIELD NOTES:

Station	Direction and Variation	DISTANCE Chains	DISTANCE Links	To Station No.	REMARKS (Bearing Trees, Boulders, Edifices, Etc.)	From Station No.	Direction and Variation	DISTANCE Chains	DISTANCE Links	To Station No.	REMARKS (Bearing Trees, Boulders, Edifices, Etc.)
	At 1-2-3-4 and 5 set soft stone										
	The lengths of the lines marked on the above plat										

The above is a correct Plat and Field Notes of a Survey made Nov 19th 1889, for Owners at the request of Same by Page T Francis County Surveyor, and William P Kennerday & Page T Francis Chainmen.

Page T Francis County Surveyor.

We do solemnly swear that the foregoing Plat and Field Notes are correct, and that the lines were measured by us justly and exactly, to the best of our knowledge and ability.

Subscribed and Sworn to before me, _____ 18__ _____ Chainmen.

SURVEYOR'S RECORD.

SECTION 30, TOWNSHIP 1 NORTH, RANGE 28 WEST OF 6TH P.M.

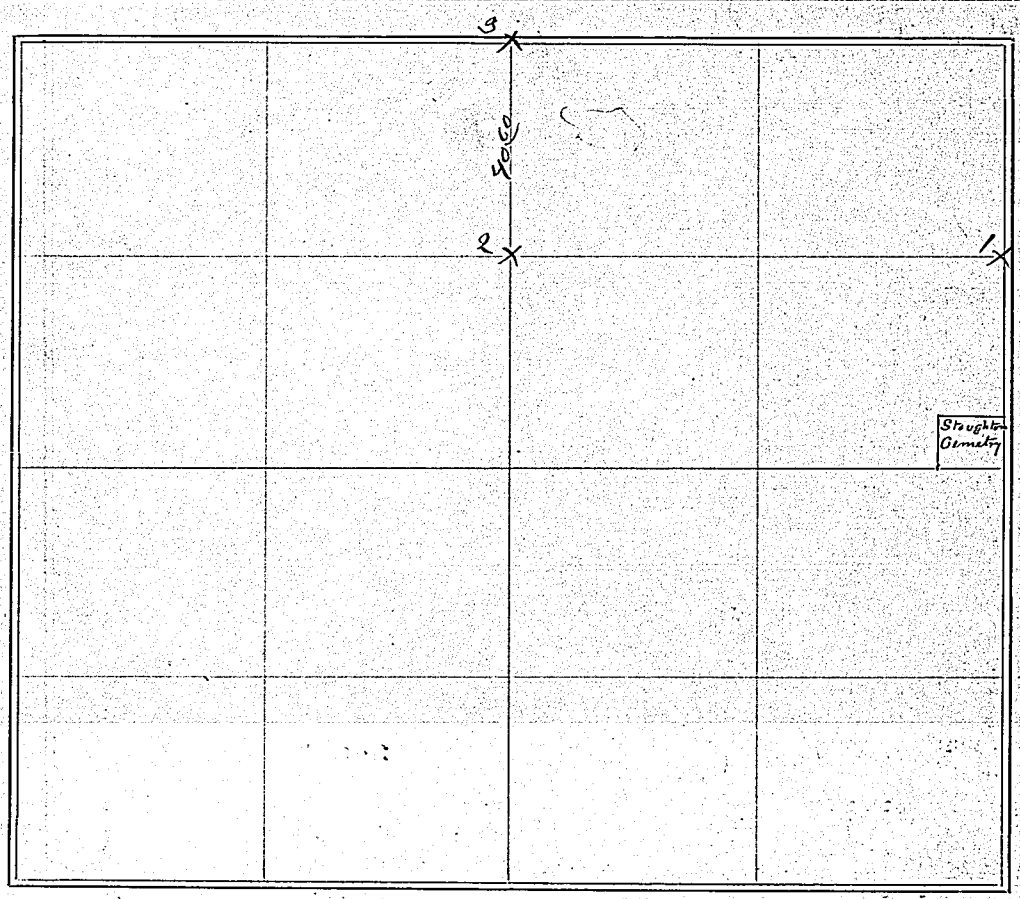

FIELD NOTES:

Station	Direction and Variation	DISTANCE Chains	DISTANCE Links	To Station No.	REMARKS (Bearing Trees, Boulders, Edifices, Etc.)	From Station No.	Direction and Variation	DISTANCE Chains	DISTANCE Links	To Station No.	REMARKS (Bearing Trees, Boulders, Edifices, Etc.)
At	1-2-3	set	soft		Sand Stone						

The above is a correct Plat and Field Notes of a Survey made Nov 19th 1882, for Owner of Land at the request of Same by Page T Frances County Surveyor, and Page T Frances & William P Kennedy Chainmen.

Page T Frances County Surveyor.

We do solemnly swear that the foregoing Plat and Field Notes are correct, and that the lines were measured by us justly and exactly, to the best of our knowledge and ability.

Subscribed and Sworn to before me, _____ 18__ _____ Chainmen.

SURVEYOR'S RECORD.

SECTION 24, TOWNSHIP 4 NORTH, RANGE 26 WEST OF 6TH P.M.

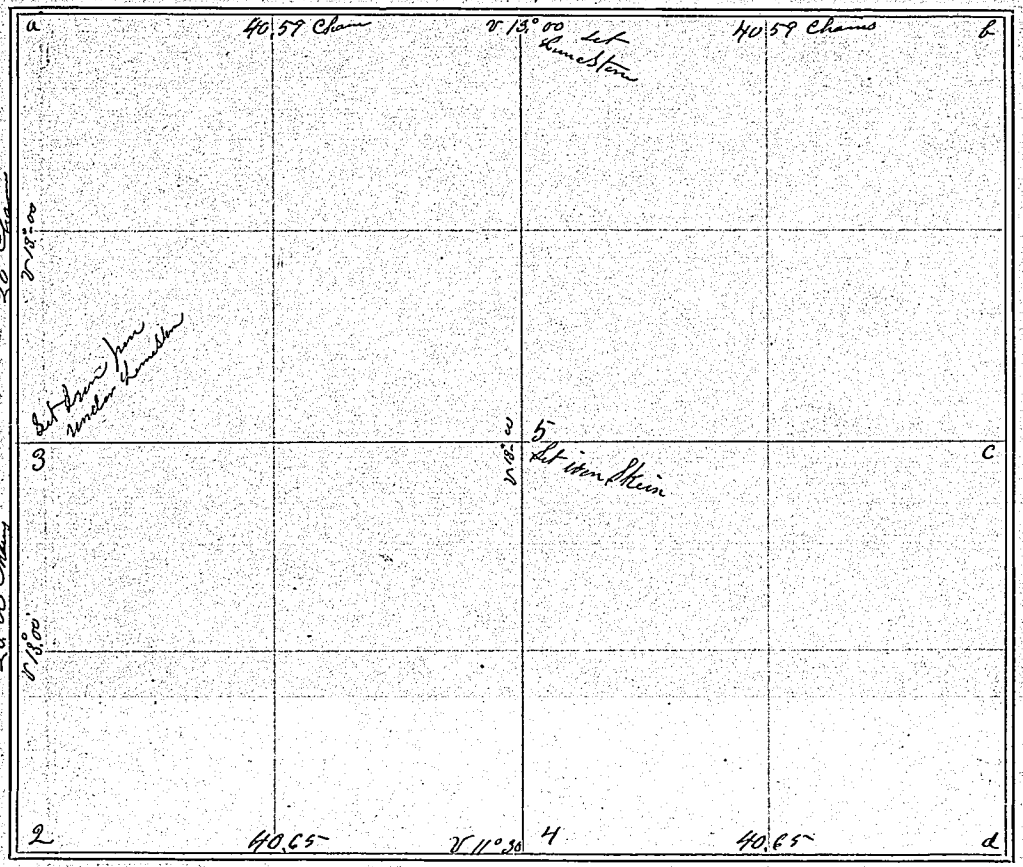

FIELD NOTES:

Station	Direction and Variation	DISTANCE Chains	DISTANCE Links	To Station No.	REMARKS (Bearing Trees, Boulders, Edifices, Etc.)	From Station No.	Direction and Variation	DISTANCE Chains	DISTANCE Links	To Station No.	REMARKS (Bearing Trees, Boulders, Edifices, Etc.)
b-c-d	Old Gov corners					The Subdivision Survey of this township being fraudulent then having no corners ever been found except along the river bottoms I established the East line of this sec by running a true line from the Gov Corner at the South West of sec 25 to a point on the 1st Standard parallel 15 Chains 39 Link West of Township and making a proportional division of the line					
The Corner at 5 I established at the intersection of the lines 1 and 4 - 3 and C											

The above is a correct Plat and Field Notes of a Survey made Dec 23 1889, for John Baker & others at the request of Same by Page T Francis County Surveyor, and P O Conner & Sam'l Haywood Chainmen.

Page T Francis County Surveyor.

We do solemnly swear that the foregoing Plat and Field Notes are correct, and that the lines were measured by us justly and exactly, to the best of our knowledge and ability.

Subscribed and Sworn to before me, 18 Chainmen.

SURVEYOR'S RECORD.

SECTION 18, TOWNSHIP 1 NORTH, RANGE 27 WEST OF 6TH P.M.

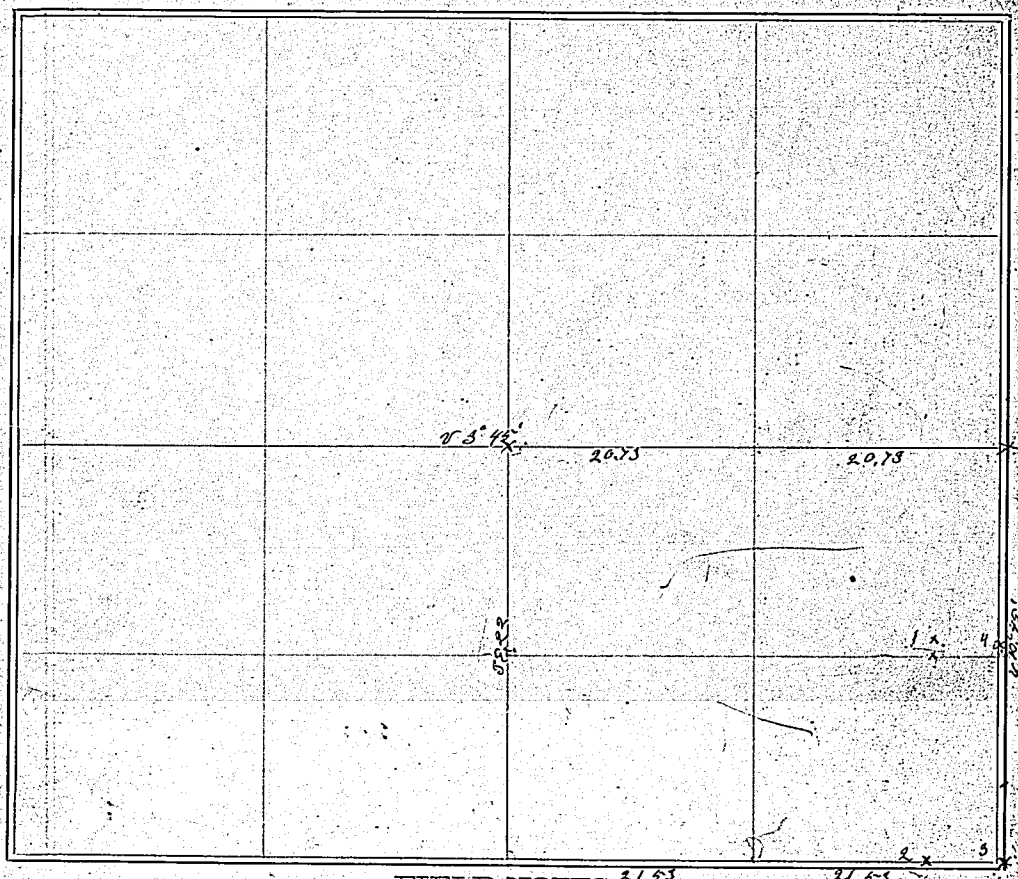

FIELD NOTES:

Station	Direction and Variation	Distance Chains	Distance Links	To Station No.	Remarks (Bearing Trees, Boulders, Edifices, Etc.)	From Station No.	Direction and Variation	Distance Chains	Distance Links	To Station No.	Remarks (Bearing Trees, Boulders, Edifices, Etc.)
1	S	19	92	2							
2	E	6	03	3							
3	N	19	92	4							
4	W	6	03	1							
At 1-2-3-4 Set Stone											

The above is a correct Plat and Field Notes of a Survey made Feb 4 1890, for W. A. Minnisser at the request of Same by Page T. Francis County Surveyor, and P. P. Wright and Soren Simonson Chainmen.

Page T. Francis County Surveyor.

We do solemnly swear that the foregoing Plat and Field Notes are correct, and that the lines were measured by us justly and exactly, to the best of our knowledge and ability.

Subscribed and Sworn to before me, 18 } Chainmen.

SURVEYOR'S RECORD.

SECTION 36, TOWNSHIP 3 NORTH, RANGE 30 WEST OF 6TH P.M.

[illegible] Co., Blank Book Manufacturers and Printers, Lincoln, Neb.

FIELD NOTES: 36.65 Chains

Station	Direction and Variation	DISTANCE Chains	DISTANCE Links	To Station No.	REMARKS (Bearing Trees, Boulders, Edifices, Etc.)	From Station No.	Direction and Variation	DISTANCE Chains	DISTANCE Links	To Station No.	REMARKS (Bearing Trees, Boulders, Edifices, Etc.)

The above is a correct Plat and Field Notes of a Survey made Jan 8 1890, for Red Willow Co at the request of Co Commissioners by Page T Francis County Surveyor, and Page T Francis and Stephen Bolls Chainmen.

Page T Francis County Surveyor.

We do solemnly swear that the foregoing Plat and Field Notes are correct, and that the lines were measured by us justly and exactly, to the best of our knowledge and ability.

Subscribed and Sworn to before me, 18 } Chainmen.

SURVEYOR'S RECORD.

SECTION 1-2-11-12-13-14-23-24 TOWNSHIP 4 NORTH, RANGE 26 WEST OF 6TH P.M.



FIELD NOTES:

Station	Direction and Variation	Distance Chains	Distance Links	To Station No.	Remarks (Bearing Trees, Boulders, Edifices, Etc.)	From Station No.	Direction and Variation	Distance Chains	Distance Links	To Station No.	Remarks (Bearing Trees, Boulders, Edifices, Etc.)
1	North V 12.50	80	46	2	Set Stone						
2	" " "	"	"	3	" "						
3	" " "	"	"	4	" "						
4	" "	78	70	5	" "						

The above is a correct Plat and Field Notes of a Survey made July 7 and 8th 1890, for County Commissioners at the request of Same by Page T Francis County Surveyor, and P. O. Conner & Albert Keyes Sworn Chainmen.

Page T Francis County Surveyor.

We do solemnly swear that the foregoing Plat and Field Notes are correct, and that the lines were measured by us justly and exactly, to the best of our knowledge and ability.

Subscribed and Sworn to before me, _____ 18__ _____ Chainmen.

SURVEYOR'S RECORD.

SECTION 29, TOWNSHIP 3 NORTH, RANGE 30 WEST OF 6TH P.M.

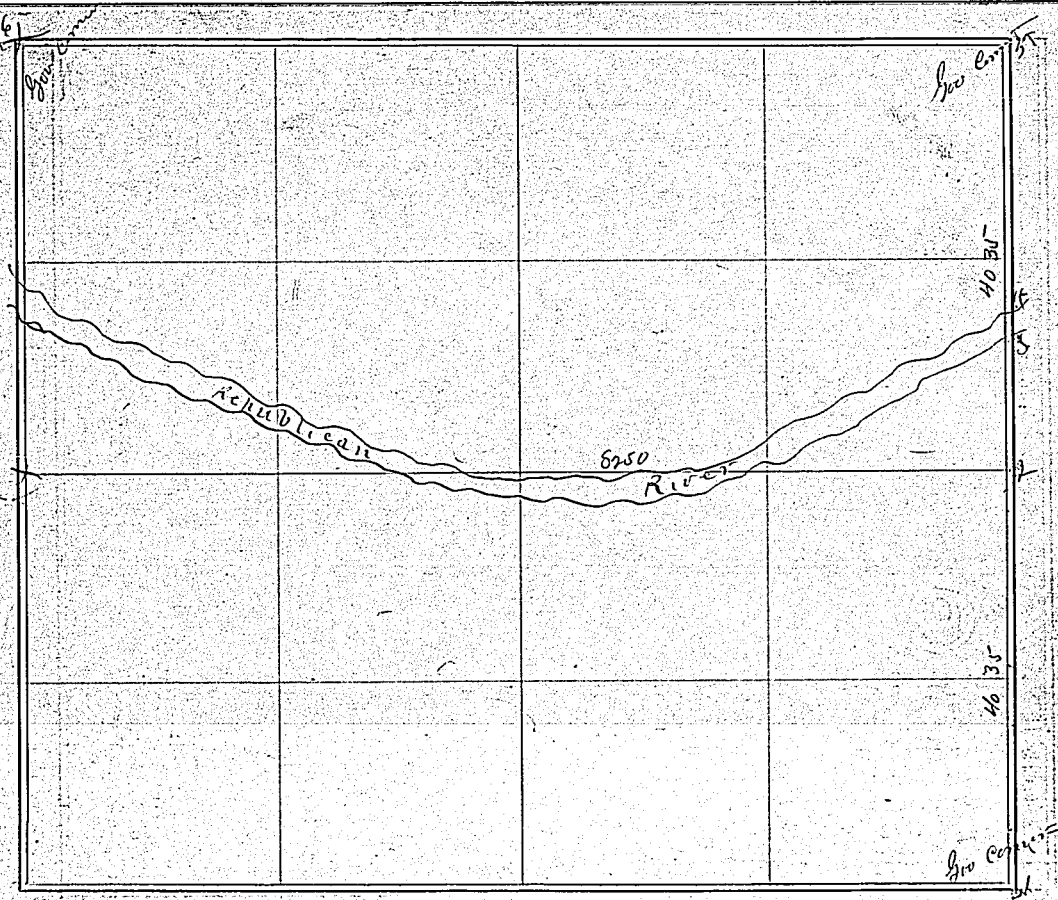

FIELD NOTES:

Station	Direction and Variation	Distance Chains	Distance Links	To Station No.	Remarks (Bearing Trees, Boulders, Edifices, Etc.)	From Station No.	Direction and Variation	Distance Chains	Distance Links	To Station No.	Remarks (Bearing Trees, Boulders, Edifices, Etc.)
1	North V 12° 45'	40	35	2							
2	" " "	2	75	3	Right Bank of Rep River						
3	" "	6	40	4	Left " " " "						
4	" "	31	20	5	Sec Corner						
2	W V 9° 50	82	50	7	1/4 Corner						

The above is a correct Plat and Field Notes of a Survey made Sept 11th 1891, for C H Meeker at the request of Same by Page T Francis County Surveyor, and D Williams + G W L + How sworn Chainmen.

Page T Francis County Surveyor.

We do solemnly swear that the foregoing Plat and Field Notes are correct, and that the lines were measured by us justly and exactly, to the best of our knowledge and ability.

Subscribed and Sworn to before me, _____ 18__ } Chainmen.

SURVEYOR'S RECORD.

SECTION 3, TOWNSHIP 3 NORTH, RANGE 30 WEST OF 6TH P.M.



FIELD NOTES:

Station	Direction and Variation	Distance Chains	Distance Links	To Station No.	Remarks (Bearing Trees, Boulders, Edifices, Etc.)	From Station No.	Direction and Variation	Distance Chains	Distance Links	To Station No.	Remarks (Bearing Trees, Boulders, Edifices, Etc.)
1	West 13° 25	19	65	2							
3	West	22	67	4							
5	--	19	70	6							

The above is a correct Plat and Field Notes of a Survey made Sept 12 1891, for P H Blatt at the request of Same by Page T Francis County Surveyor, and Page T Francis and P H Blatt Chainmen.

Page T Francis County Surveyor.

We do solemnly swear that the foregoing Plat and Field Notes are correct, and that the lines were measured by us justly and exactly, to the best of our knowledge and ability.

Subscribed and Sworn to before me, _____ 18__ _____ Chainmen.

SURVEYOR'S RECORD.

SECTION 6, TOWNSHIP 3 NORTH, RANGE 27 WEST OF 6TH P.M.



FIELD NOTES:

Station	Direction and Variation	Distance Chains	Distance Links	To Station No.	Remarks (Bearing Trees, Boulders, Edifices, Etc.)	From Station No.	Direction and Variation	Distance Chains	Distance Links	To Station No.	Remarks (Bearing Trees, Boulders, Edifices, Etc.)
1	North B.—	20	15	2							
2	—	—	—	3							
3	East	15	30	4							
4	—	21	90	5							
6	West	21	58	7							
7	"	17	99	1							

The above is a correct Plat and Field Notes of a Survey made Feb 29th 1893, for John Dunning at the request of Same by Page S. Francis County Surveyor, and R. Dunning and G. W. Jarvis Chainmen.

Page S. Francis County Surveyor.

We do solemnly swear that the foregoing Plat and Field Notes are correct, and that the lines were measured by us justly and exactly, to the best of our knowledge and ability.

Subscribed and Sworn to before me, 18 } Chainmen.

100 √

SURVEYOR'S RECORD.

SECTION 13, TOWNSHIP 3 NORTH, RANGE 28 WEST OF 6TH P.M.

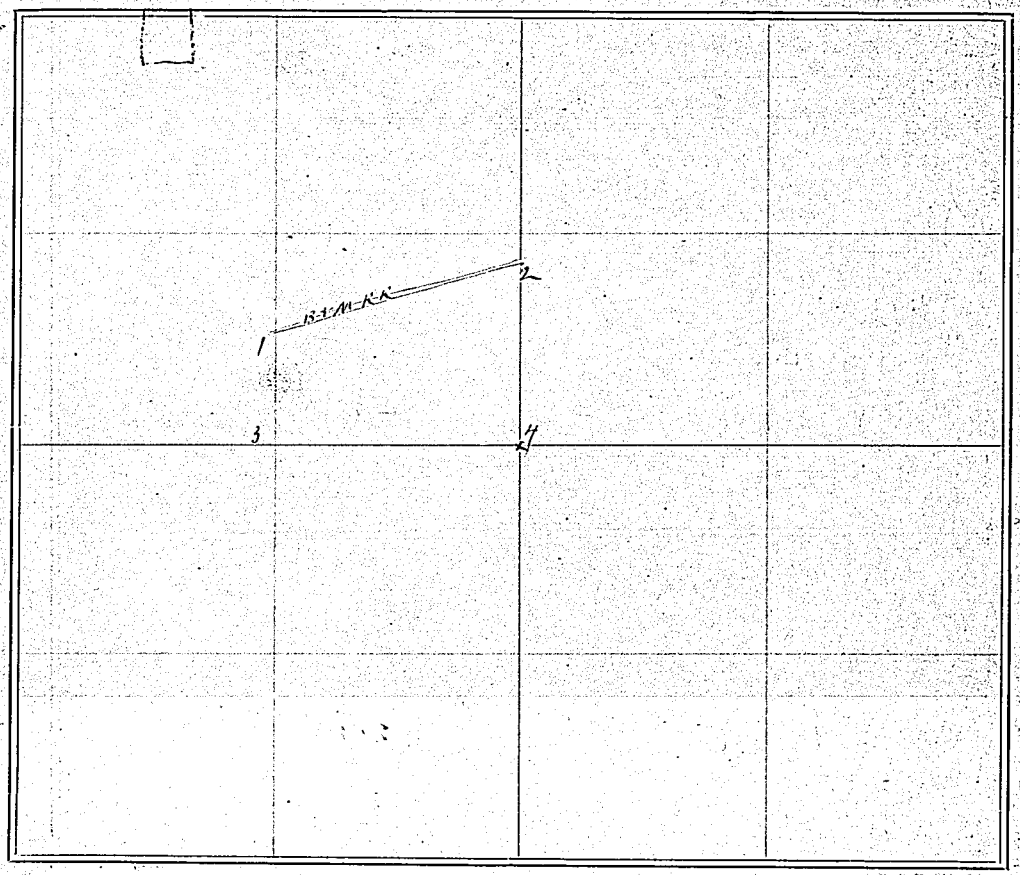

FIELD NOTES:

Station	Direction and Variation	Distance Chains	Distance Links	To Station No.	Remarks (Bearing Trees, Boulders, Edifices, Etc.)	From Station No.	Direction and Variation	Distance Chains	Distance Links	To Station No.	Remarks (Bearing Trees, Boulders, Edifices, Etc.)
1	North East	20	10	2							
3	East	19	70	4							
2	South	15	21	4							
1	South	11	21								

The above is a correct Plat and Field Notes of a Survey made March 1st 1895, for H. W. Keys at the request of Same by Page & Francis County Surveyor, and John Dunning and Page & Francis Chainmen.

Page & Francis County Surveyor.

We do solemnly swear that the foregoing Plat and Field Notes are correct, and that the lines were measured by us justly and exactly, to the best of our knowledge and ability.

Subscribed and Sworn to before me, _____ 18__ } Chainmen.

SURVEYOR'S RECORD.

SECTION 33, TOWNSHIP 3 NORTH, RANGE 29 WEST OF 6TH P.M.



FIELD NOTES:

Station	Direction and Variation	DISTANCE Chains	DISTANCE Links	To Station No.	REMARKS (Bearing Trees, Boulders, Edifices, Etc.)	From Station No.	Direction and Variation	DISTANCE Chains	DISTANCE Links	To Station No.	REMARKS (Bearing Trees, Boulders, Edifices, Etc.)
A	A Tract of Land 286 ft from East to West and 457 ft from North to South the boundaries of which are marked by driving Iron Pipe Well down into the Ground										

The above is a correct Plat and Field Notes of a Survey made March 3d 1892, for R. M. Huit at the request of Same by Page J. Francis County Surveyor, and John Dunning & Page J. Francis Chainmen.

Page J. Francis County Surveyor.

We do solemnly swear that the foregoing Plat and Field Notes are correct, and that the lines were measured by us justly and exactly, to the best of our knowledge and ability.

Subscribed and Sworn to before me, 18 } Chainmen.

SURVEYOR'S RECORD.

SECTION 20, TOWNSHIP 4 NORTH, RANGE 30 WEST OF 6TH P.M.

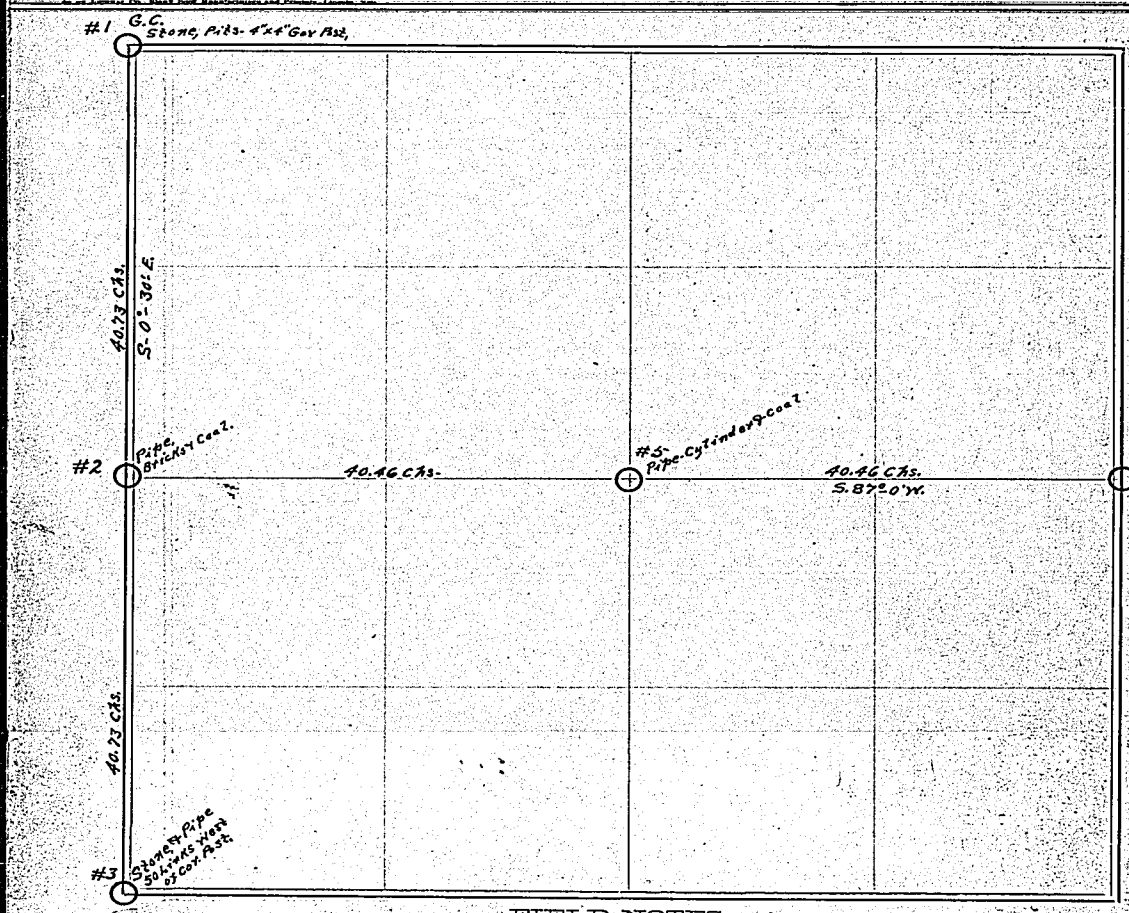

FIELD NOTES:

Station	Direction and Variation	DISTANCE Chains	Links	To Station No.	REMARKS (Bearing Trees, Boulders, Edifices, Etc.)
	Va. 12°-30' E				#1 Found Stone, Pits 4"x4" Post — Corner Recognized as Gov. Cor. in Gov. Survey
#1	S. 0°-30' E.	40	73	2	#2 No Corner Could Be Found — Establish (Made in 1920 & 1921)
2	" "	81	46	3	Same as Follows: — Dig Hole 8" Diam. By 24"
					Deep, Drive Galv. Iron Pipe 1" Diam. By 36"
					Long: Deposit 2 Bricks on End & 1 Peck of Coal.
					#3 Found Stone Recognized As Gov. Cor. (See Page 135 This Book)
4	S. 87°-0' W	40	46	5	#4 " " " " " " "
5	" "	80	92	2	#5 Establish Assumed Center of Sec. As
					Dig Hole 8" Diam By 36" Deep - Set Galv.
					Follows: — Iron Pipe 1" Diam. By 61" Long - With 12"
					Pump Cylinder on Lower End - Deposit 1 Peck of Coal

The above is a correct Plat and Field Notes of a Survey made Oct. 24 & 25 1921, for M. Cottingham at the request of Same by Percy M. Bell County Surveyor, and H. S. Henderson, C. W. Nelson & Percy M. Bell Chainmen.

Percy M. Bell County Surveyor.

We do solemnly swear that the foregoing Plat and Field Notes are correct, and that the lines were measured by us justly and exactly, to the best of our knowledge and ability.

Subscribed and Sworn to before me, 18 Chainmen.

SURVEYOR'S RECORD.

SECTION 15, TOWNSHIP 4 NORTH, RANGE 80 WEST OF 6TH P.M.



FIELD NOTES:

Station	Direction and Variation	Distance Chains	Distance Links	To Station No.	Remarks (Bearing Trees, Boulders, Edifices, Etc.)	From Station No.	Direction and Variation	Distance Chains	Distance Links	To Station No.	Remarks (Bearing Trees, Boulders, Edifices, Etc.)
1	West V 11°30	81	63	2							
1	North V 11°05	81	40	3							
2	North V 11.45	81	57	4							

The above is a correct Plat and Field Notes of a Survey made April 26 & 27 1892, for Zimmerman & Carothers at the request of Same by Page T Francis County Surveyor, and R H Pate and W H Eppeky Chainmen.

Page T Francis County Surveyor.

We do solemnly swear that the foregoing Plat and Field Notes are correct, and that the lines were measured by us justly and exactly, to the best of our knowledge and ability.

Subscribed and Sworn to before me, _____ 18__ _____ Chainmen.

SURVEYOR'S RECORD.

SECTION 14, TOWNSHIP 4 NORTH, RANGE 30 WEST OF 6TH P.M.



FIELD NOTES:

Station	Direction and Variation	DISTANCE Chains	DISTANCE Links	To Station No.	REMARKS (Bearing Trees, Boulders, Edifices, Etc.)	From Station No.	Direction and Variation	DISTANCE Chains	DISTANCE Links	To Station No.	REMARKS (Bearing Trees, Boulders, Edifices, Etc.)	Station
1	West V 11° 45'	78	83	2	Station	1	is a corner previously established					1
1	North V 10° 15'	81	27	3	Stations	2-4-3	are supposed Gov corners					3
2	North V 11 05	81	51	4	"	9	placed in the center of the line					5
											1 to 2	10

The above is a correct Plat and Field Notes of a Survey made April 27 & 28 1892 for Immerman Caruthers & Smith at the request of Same by Page T Francis County Surveyor, and R H H Pate & W H Epely Chainmen.

Page T Francis County Surveyor.

We do solemnly swear that the foregoing Plat and Field Notes are correct, and that the lines were measured by us justly and exactly, to the best of our knowledge and ability.

Subscribed and Sworn to before me, _____ 18__ } Chainmen.

SURVEYOR'S RECORD.

SECTION 23, TOWNSHIP 4 NORTH, RANGE 30 WEST OF 6TH P.M.



FIELD NOTES:

Station	Direction and Variation	Distance Chains	Distance Links	To Station No.	Remarks (Bearing Trees, Boulders, Edifices, Etc.)	From Station No.	Direction and Variation	Distance Chains	Distance Links	To Station No.	Remarks (Bearing Trees, Boulders, Edifices, Etc.)
1	North V 12°-10'	80	66	2							
3	"	80	55	4							
5	South	20	23	6							
10	North	20	16	2							

The above is a correct Plat and Field Notes of a Survey made April 27 & 28 1892, for Carruthers at the request of Same by Page T Francis County Surveyor, and R H Pope and W H Eppely Chainmen.

Page T Francis County Surveyor.

We do solemnly swear that the foregoing Plat and Field Notes are correct, and that the lines were measured by us justly and exactly, to the best of our knowledge and ability.

Subscribed and Sworn to before me, 18 } Chainmen.

SURVEYOR'S RECORD.

SECTION 1, TOWNSHIP 3 NORTH, RANGE 30 WEST OF 6TH P.M.



FIELD NOTES:

Station	Direction and Variation	Distance Chains	Distance Links	To Station No.	Remarks (Bearing Trees, Boulders, Edifices, Etc.)	From Station No.	Direction and Variation	Distance Chains	Distance Links	To Station No.	Remarks (Bearing Trees, Boulders, Edifices, Etc.)
1	N 8° 12.00	82	15	3	1-2-3-5-8 Old Goo corners						
3	W 13.45	77	95		6 Corner previously established						
					Lat the corner at 9 where the lines						
					2-6 and 4-8 cross						

Station
4
2
5
2
4
4
5

The above is a correct Plat and Field Notes of a Survey made Oct 17 1892, for John Heinlein at the request of Same by Page T Francis County Surveyor, and Fred Kuebker & Page T Francis Chainmen.

Page T Francis County Surveyor.

We do solemnly swear that the foregoing Plat and Field Notes are correct, and that the lines were measured by us justly and exactly, to the best of our knowledge and ability.

Subscribed and Sworn to before me, _____ 18__ _____ Chainmen.

SURVEYOR'S RECORD.

SECTION 5, TOWNSHIP 3 NORTH, RANGE 30 WEST OF 6TH P.M.



FIELD NOTES:

Station	Direction and Variation	Distance Chains	Distance Links	To Station No.	Remarks (Bearing Trees, Boulders, Edifices, Etc.)	From Station No.	Direction and Variation	Distance Chains	Distance Links	To Station No.	Remarks (Bearing Trees, Boulders, Edifices, Etc.)
4	South 18°-20'	82	60	6	1-2-4	6-7-9 are all Old Geo					corners
2	W 14°.20'	81	94	8							
5	— —	35	50	8							
2	— —	46	44	5							
4	South 18°-20	40	30	5							
4		38	15	2							
5	West 14°-20'	17	75	0							

The above is a correct Plat and Field Notes of a Survey made Dec 1 1892, for Mat Drell at the request of Same by Page T Francis County Surveyor, and J W Bates & Page T Francis Chainmen.

Page T Francis County Surveyor.

We do solemnly swear that the foregoing Plat and Field Notes are correct, and that the lines were measured by us justly and exactly, to the best of our knowledge and ability.

Subscribed and Sworn to before me, _____ 18__ } Chainmen.

SURVEYOR'S RECORD.

SECTION 23, TOWNSHIP 3 NORTH, RANGE 30 WEST OF 6TH P.M.



FIELD NOTES:

Station	Direction and Variation	Distance Chains	Distance Links	To Station No.	Remarks (Bearing Trees, Boulders, Edifices, Etc.	From Station No.	Direction and Variation	Distance Chains	Distance Links	To Station No.	Remarks (Bearing Trees, Boulders, Edifices, Etc.)
1	North V 0°40	43	44	2							
2	" " " "	43	44	3							
4	North V 2°30	43	94	5							
5	" " " "	43	94	6							
7	North V 1°										

The above is a correct Plat and Field Notes of a Survey made April 17 1893, for J. E. Kelley Lathers at the request of Same by Page T. Francis County Surveyor, and Sworn Chainmen Chainmen.

Page T. Francis County Surveyor.

We do solemnly swear that the foregoing Plat and Field Notes are correct, and that the lines were measured by us justly and exactly, to the best of our knowledge and ability.

Subscribed and Sworn to before me, _____ 18__ } Chainmen.

SURVEYOR'S RECORD.

SECTION 16, TOWNSHIP 3 NORTH, RANGE 30 WEST OF 6TH P.M.



FIELD NOTES:

Station	Direction and Variation	Distance Chains	Distance Links	To Station No.	Remarks (Bearing Trees, Boulders, Edifices, Etc.)	From Station No.	Direction and Variation	Distance Chains	Distance Links	To Station No.	Remarks (Bearing Trees, Boulders, Edifices, Etc.)
1	North V 12° W	40	75	2	1-3-4-6 and 7 Old Gov corners						
2	" "	"	"	3							
4	North V 11°30	39	95	5							
5	" " " "	39	95	6							
5	East V 12° W	40	60	8							
3	East V 12° 15'	40	37	9							
9	" " "	"	"	6							

The above is a correct Plat and Field Notes of a Survey made Feb 26 1895, for Meyers at the request of Same by Page T Francis County Surveyor, and Page T Francis & G Van Bergen Chainmen.

Page T Francis County Surveyor.

We do solemnly swear that the foregoing Plat and Field Notes are correct, and that the lines were measured by us justly and exactly, to the best of our knowledge and ability.

Subscribed and Sworn to before me, , 18 } Chainmen.

SURVEYOR'S RECORD.

SECTION 10, TOWNSHIP 3 NORTH, RANGE 30 WEST OF 6TH P.M.

FIELD NOTES:

Station	Direction and Variation	Distance Chains	Distance Links	To Station No.	Remarks (Bearing Trees, Boulders, Edifices, Etc.)	From Station No.	Direction and Variation	Distance Chains	Distance Links	To Station No.	Remarks (Bearing Trees, Boulders, Edifices, Etc.)
1	E V 12° —	19	85	b	1 - 2 - 3 - 4	Old bro corners					
4	E V 12° 40	19	70	a							
					At a + b set soft sand stone						

The above is a correct Plat and Field Notes of a Survey made Feb 22 1893, for Leker at the request of Same by Page T Francis County Surveyor, and Page T Francis + J H Meyer Chainmen.

Page T Francis County Surveyor.

We do solemnly swear that the foregoing Plat and Field Notes are correct, and that the lines were measured by us justly and exactly, to the best of our knowledge and ability.

Subscribed and Sworn to before me, 18 Chainmen.

SURVEYOR'S RECORD.

SECTION 2, TOWNSHIP 3 NORTH, RANGE 30 WEST OF 6TH P. M.



FIELD NOTES:

Station	Direction and Variation	DISTANCE Chains	Links	To Station No.	REMARKS (Bearing Trees, Boulders, Edifices, Etc.)	From Station No.	Direction and Variation	DISTANCE Chains	Links	To Station No.	REMARKS (Bearing Trees, Boulders, Edifices, Etc.)
1	West V 12° on	38	12	2	1-2-3-4	Old Gov	Corners				
5		38	51	6	5 and	Corners	previously	Established			
2	South V 17° a	48	on	6							

The above is a correct Plat and Field Notes of a Survey made Feb 28 1893 for Lee Taylor at the request of Sam by Page J Frances County Surveyor, and Page J Frances & Lee Taylor Chainmen.

Page J Frances County Surveyor.

We do solemnly swear that the foregoing Plat and Field Notes are correct, and that the lines were measured by us justly and exactly, to the best of our knowledge and ability.

Subscribed and Sworn to before me, 18 Chainmen.

112

SURVEYOR'S RECORD.

SECTION 31, TOWNSHIP 1 NORTH, RANGE 28 WEST OF 6TH P.M.



FIELD NOTES:

Station	Direction and Variation	Distance Chains	Distance Links	To Station No.	Remarks (Bearing Trees, Boulders, Edifices, Etc.)	From Station No.	Direction and Variation	Distance Chains	Distance Links	To Station No.	Remarks (Bearing Trees, Boulders, Edifices, Etc.)
1	South V 20°15'	87	90	5	1-5-6-7-8-9-10 are old Sec corners						
1	West V 12°00'	40	00	6							
6	West V 24°15'	31	46	7							
7	South V 15°40'	39	24	8							
8	South V 12°20	40	50	9							
8	East V 19°30	34	08	11							
11	-- -- --	40	00	3							
6	South	45	83	11							
11		42	42	10							

The above is a correct Plat and Field Notes of a Survey made April 1893, for Mrs P. Plum at the request of Same by Page T. Francis County Surveyor, and Sworn Chainmen Chainmen.

Page T. Francis County Surveyor.

We do solemnly swear that the foregoing Plat and Field Notes are correct, and that the lines were measured by us justly and exactly, to the best of our knowledge and ability.

Subscribed and Sworn to before me, 18 Chainmen.

SURVEYOR'S RECORD.

SECTION 33, TOWNSHIP 4 NORTH, RANGE 29 WEST OF 6TH P.M.

FIELD NOTES:

Station	Direction and Variation	Distance Chains	Distance Links	To Station No.	Remarks (Bearing Trees, Boulders, Edifices, Etc.)	From Station No.	Direction and Variation	Distance Chains	Distance Links	To Station No.	Remarks (Bearing Trees, Boulders, Edifices, Etc.)
8	South V 7°35'	39	90	9	At 9 Set Stone						
9	~ ~	38	06	4							

The above is a correct Plat and Field Notes of a Survey made April 18th 1893, for Wm Johnson & Others at the request of Same by Page T Francis County Surveyor, and John Madnell & Mike Derly Chainmen.

Page T Francis County Surveyor.

We do solemnly swear that the foregoing Plat and Field Notes are correct, and that the lines were measured by us justly and exactly, to the best of our knowledge and ability.

Subscribed and Sworn to before me, _____ 18__ } Chainmen.

SURVEYOR'S RECORD.

SECTIONS 27 and 34, TOWNSHIP 4 NORTH, RANGE 29 WEST OF 6TH P.M.

Gov Corn			
	27	27	
Gov Corn			
3	2		
Gov Corner	Gov Corn		
4	1		
Gov Corn			
	34		
5	6		
Gov Corn	Gov Corn		



FIELD NOTES:

Station	Direction and Variation	DISTANCE Chains	DISTANCE Links	To Station No.	REMARKS (Bearing Trees, Boulders, Edifices, Etc.)	From Station No.	Direction and Variation	DISTANCE Chains	DISTANCE Links	To Station No.	REMARKS (Bearing Trees, Boulders, Edifices, Etc.)	Station
	Set Stone at 1-2-3-4-5 and 6 making an equal division											1
	of the S.W.1/4 Sec 27 the N.W.1/4 of Sec 34 and the S.W.1/4 of Sec 34											1
	in Town 4 Range 29											2
												at 4

The above is a correct Plat and Field Notes of a Survey made June 1893, for King at the request of Same by Page T Francis County Surveyor, and Mike Dooly + Page T Francis Chainmen.

Page T Francis County Surveyor.

We do solemnly swear that the foregoing Plat and Field Notes are correct, and that the lines were measured by us justly and exactly, to the best of our knowledge and ability.

Subscribed and Sworn to before me, 18 Chainmen.

SURVEYOR'S RECORD.

SECTION 27, TOWNSHIP 4 NORTH, RANGE 28 WEST OF 6TH P.M.



FIELD NOTES:

Station	Direction and Variation	Distance Chains	Distance Links	To Station No.	Remarks (Bearing Trees, Boulders, Edifices, Etc.)	From Station No.	Direction and Variation	Distance Chains	Distance Links	To Station No.	Remarks (Bearing Trees, Boulders, Edifices, Etc.)
1	W	77	20	3	stone set by Pierce						
1	W	38	60	2	set post 3 ft long	3 ft in the ground					
2	S	80	18	5	g c						
at 4	set post & stone				for centre of sec						

The above is a correct Plat and Field Notes of a Survey made Mar 5 1894, for M H Campell at the request of same by Andy Barber

County Surveyor, and Wm Barber & James Carmichal Chainmen.

Andy Barber County Surveyor.

We do solemnly swear that the foregoing Plat and Field Notes are correct, and that the lines were measured by us justly and exactly, to the best of our knowledge and ability.

Subscribed and Sworn to before me, 18 Chainmen.

SURVEYOR'S RECORD.

SECTION 20, TOWNSHIP 2 NORTH, RANGE 26 WEST OF 6TH P.M.

FIELD NOTES:

Station	Direction and Variation	Distance Chains	Distance Links	To Station No.	Remarks (Bearing Trees, Boulders, Edifices, Etc.)	From Station No.	Direction and Variation	Distance Chains	Distance Links	To Station No.	Remarks (Bearing Trees, Boulders, Edifices, Etc.)
2	N. Va 13°30	39	97	3	at 2 sets 4x6x12						
					" 3 " Stone 4x10x24						
These corners set on a true line starting at a gov cor at N E cor sec 32 North to the N E cor sec 5											

The above is a correct Plat and Field Notes of a Survey made June 1st 1894, for M L Nichols McTagart & others at the request of Nichols by Andy Barber County Surveyor, and John Carter & Chas Smith Chainmen.

Andy Barber County Surveyor.

We do solemnly swear that the foregoing Plat and Field Notes are correct, and that the lines were measured by us justly and exactly, to the best of our knowledge and ability.

Subscribed and Sworn to before me, _____ 18__ } Chainmen.

SURVEYOR'S RECORD.

SECTION 5, TOWNSHIP 3 NORTH, RANGE 30 WEST OF 6TH P.M.



FIELD NOTES:

Station	Direction and Variation	Distance Chains	Distance Links	To Station No.	Remarks (Bearing Trees, Boulders, Edifices, Etc.)	From Station No.	Direction and Variation	Distance Chains	Distance Links	To Station No.	Remarks (Bearing Trees, Boulders, Edifices, Etc.)
3	located by rec		set page 46								
2	set stone 3x6x		12								
9	sett stone 3x6x		8		coal ashes under stone						
8	buried stone 3x4x5										

The above is a correct Plat and Field Notes of a Survey made Apr 16 1894, for Lawrence at the request of Some by Andy Barber Chainmen.

County Surveyor, and M Travis & Andy Barber County Surveyor.

We do solemnly swear that the foregoing Plat and Field Notes are correct, and that the lines were measured by us justly and exactly, to the best of our knowledge and ability.

Subscribed and Sworn to before me, 18 Chainmen.

SURVEYOR'S RECORD:

SECTION 6, TOWNSHIP 3 NORTH, RANGE 30 WEST OF 6TH P.M.



FIELD NOTES:

Station	Direction and Variation	DISTANCE Chains	Links	To Station No.	REMARKS (Bearing Trees, Boulders, Edifices, Etc.)
at a	set stone	6	6	10	
" b	" "	3	6	6	
c	" "	3	6	8	
d	" "	2	4	6	
e	" "	6	8	12	
1. 2. 3. 5. 6. 7. 8.	9 Corners				

From Station No.	Direction and Variation	DISTANCE Chains	Links	To Station No.	REMARKS (Bearing Trees, Boulders, Edifices, Etc.)

Station
1
2
6
8
9
a
b
c

The above is a correct Plat and Field Notes of a Survey made Apr 18 1894, for Lawrence & others at the request of same by Andy Barber County Surveyor, and M Travis John Plattenger Chainmen.

Andy Barber County Surveyor.

We do solemnly swear that the foregoing Plat and Field Notes are correct, and that the lines were measured by us justly and exactly, to the best of our knowledge and ability.

Subscribed and Sworn to before me, 18 } Chainmen.

SURVEYOR'S RECORD.

SECTION 14 ; TOWNSHIP 2 NORTH, RANGE 27 WEST OF 6TH P.M.



FIELD NOTES:

Station	Direction and Variation	DISTANCE Chains	DISTANCE Links	To Station No.	REMARKS (Bearing Trees, Boulders, Edifices, Etc.)	From Station No.	Direction and Variation	DISTANCE Chains	DISTANCE Links	To Station No.	REMARKS (Bearing Trees, Boulders, Edifices, Etc.)
1	set stone	20	10	7	3 brick under stone						
2	" "	12	7	22	" " "						
6	" "	19	12	9	coal under stone						
8	" "	16	9	7	" " "						
9	" "	18	12	4	3 brick under stone						
a	" "	5	18	21	" " "						
b	" "	18	10	9	" " "						
c	" "	25	15	10	"						

The above is a correct Plat and Field Notes of a Survey made Apr 22 & 23 1894, for Frank Small at the request of same by Andy Barber Chainmen.

County Surveyor, and John Ducher & Mohler

Andy Barber County Surveyor.

We do solemnly swear that the foregoing Plat and Field Notes are correct, and that the lines were measured by us justly and exactly, to the best of our knowledge and ability.

Subscribed and Sworn to before me, 18 Chainmen.

SURVEYOR'S RECORD.

SECTION 36, TOWNSHIP 11 NORTH, RANGE 27 WEST OF 6TH P.M.



FIELD NOTES:

Station	Direction and Variation	DISTANCE Chains	DISTANCE Links	To Station No.	REMARKS (Bearing Trees, Boulders, Edifices, Etc.)	From Station No.	Direction and Variation	DISTANCE Chains	DISTANCE Links	To Station No.	REMARKS (Bearing Trees, Boulders, Edifices, Etc.)
1	E. West	78	28	3	set stone at 2	4 x 8 x 8 with + cut in top					two Brick under stone
5	E.	77	72	7	" " at 6	10 x 10 x 12 with + cut in top					
Set Stone 18 x 14 x 10 at 9 where the lines cross from 4 to 8 and from 2 to 6											

The above is a correct Plat and Field Notes of a Survey made May 22 1854, for Dr Brown & J W Dolan at the request of Dr J M Brown by Andy Barber County Surveyor, and Russell & Frost Chainmen.

Andy Barber County Surveyor.

We do solemnly swear that the foregoing Plat and Field Notes are correct, and that the lines were measured by us justly and exactly, to the best of our knowledge and ability.

Subscribed and Sworn to before me, 18 Chainmen.

SURVEYOR'S RECORD.

SECTION 29, TOWNSHIP 4 NORTH, RANGE 29 WEST OF 6TH P.M.



FIELD NOTES:

Station	Direction and Variation	DISTANCE Chains	DISTANCE Links	To Station No.	REMARKS (Bearing Trees, Boulders, Edifices, Etc.)	From Station No.	Direction and Variation	DISTANCE Chains	DISTANCE Links	To Station No.	REMARKS (Bearing Trees, Boulders, Edifices, Etc.)
1	West	81	09	3	1 & 3 old gc						
1	"	20	27	a							
1	South	79	06	7	7 old gc						
set	stone 6x8x10	at		8	equal distance & on a line from 1 to 7						
4	East	81	45	8							
8	West	20	36	b	set stone 4x10x12						
b	"	20	36	9	" " 2x8x12						

The above is a correct Plat and Field Notes of a Survey made May 24 1894, for Moarts Mohler at the request of same by Andy Barber County Surveyor, and Dan Cashen & Andy Barber Chainmen.

Andy Barber County Surveyor.

We do solemnly swear that the foregoing Plat and Field Notes are correct, and that the lines were measured by us justly and exactly, to the best of our knowledge and ability.

Subscribed and Sworn to before me, 18 } Chainmen.

SURVEYOR'S RECORD.

SECTION 11, TOWNSHIP 2 NORTH, RANGE 27 WEST OF 6TH P.M.

FIELD NOTES:

Station	Direction and Variation	DISTANCE Chains	DISTANCE Links	To Station No.	REMARKS (Bearing Trees, Boulders, Edifices, Etc.	From Station No.	Direction and Variation	DISTANCE Chains	DISTANCE Links	To Station No.	REMARKS (Bearing Trees, Boulders, Edifices, Etc.)
3	set stone	22	x 10	x 8	coal under stone						
4	" "	12	x 18	x 8	" " "						
5	" "	12	x 13	x 12	" " "						
9	" "	18	x 12	x 6	" " "						
a	" "	12	x 9	x 12	" " "						
b	" "	12	x 11	x 7	" " "						

The above is a correct Plat and Field Notes of a Survey made Apr 24 1894, for Jean Miller at the request of Same by Andy Barber

County Surveyor, and John Ducher M Mohler Chainmen.

Andy Barber County Surveyor.

We do solemnly swear that the foregoing Plat and Field Notes are correct, and that the lines were measured by us justly and exactly, to the best of our knowledge and ability.

Subscribed and Sworn to before me, 18 } Chainmen.

SURVEYOR'S RECORD.

SECTION 28, TOWNSHIP 4 NORTH, RANGE 29 WEST OF 6TH P.M.



FIELD NOTES:

Station	Direction and Variation	Distance Chains	Distance Links	To Station No.	Remarks (Bearing Trees, Boulders, Edifices, Etc.)	From Station No.	Direction and Variation	Distance Chains	Distance Links	To Station No.	Remarks (Bearing Trees, Boulders, Edifices, Etc.)
1	West	80	90	3	1 & 3 g corners						
1	"	20	22½	a	5.4.6 & 7 gc 8 cor formerly established						
4	East	80	00	8							
2	South	78	38	6							
Set stone at 9		4X	8X	14							
Set stone at b		5X	9X	18							
set stone at a		4X	8X	16							

The above is a correct Plat and Field Notes of a Survey made May 25 1894, for Moritz Mohler at the request of same by Andy Barber County Surveyor, and Dan Cashen & Andy Barber Chainmen.

Andy Barber County Surveyor.

We do solemnly swear that the foregoing Plat and Field Notes are correct, and that the lines were measured by us justly and exactly, to the best of our knowledge and ability.

Subscribed and Sworn to before me, 18 } Chainmen.

SURVEYOR'S RECORD.

SECTION 29, TOWNSHIP 2 NORTH, RANGE 26 WEST OF 6TH P.M.

FIELD NOTES:

Station	Direction and Variation	Distance Chains	Distance Links	To Station No.	Remarks (Bearing Trees, Boulders, Edifices, Etc.)	From Station No.	Direction and Variation	Distance Chains	Distance Links	To Station No.	Remarks (Bearing Trees, Boulders, Edifices, Etc.)
1	North	39	95	2	set stone at 2 12 X 14 X 16						

The above is a correct Plat and Field Notes of a Survey made May 26 18 94, for John Lund at the request of Sense by Andy Barler County Surveyor, and John Carter & Andy Barler Chainmen.

Andy Barler County Surveyor.

We do solemnly swear that the foregoing Plat and Field Notes are correct, and that the lines were measured by us justly and exactly, to the best of our knowledge and ability.

Subscribed and Sworn to before me, 18 Chainmen.

SURVEYOR'S RECORD.

SECTION 32, TOWNSHIP 2 NORTH, RANGE 26 WEST OF 6TH P.M.

FIELD NOTES:

Station	Direction and Variation	DISTANCE Chains	DISTANCE Links	To Station No.	REMARKS (Bearing Trees, Boulders, Edifices, Etc.)	From Station No.	Direction and Variation	DISTANCE Chains	DISTANCE Links	To Station No.	REMARKS (Bearing Trees, Boulders, Edifices, Etc.)
Renewed GC at S E cor by setting stone 2X12X24											

The above is a correct Plat and Field Notes of a Survey made May 26 1894, for Bartholomew at the request of by Andy Barber County Surveyor, and Chainmen.

Andy Barber County Surveyor.

We do solemnly swear that the foregoing Plat and Field Notes are correct, and that the lines were measured by us justly and exactly, to the best of our knowledge and ability.

Subscribed and Sworn to before me, 18 Chainmen.

SURVEYOR'S RECORD.

SECTION 7, TOWNSHIP 2 NORTH, RANGE 2 WEST OF 6TH P. M.



FIELD NOTES:

Station	Direction and Variation	DISTANCE Chains	Links	To Station No.	REMARKS (Bearing Trees, Boulders, Edifices, Etc.)	From Station No.	Direction and Variation	DISTANCE Chains	Links	To Station No.	REMARKS (Bearing Trees, Boulders, Edifices, Etc.)

The above is a correct Plat and Field Notes of a Survey made _____ 18____, for _____ at the request of _____ by _____ County Surveyor, and _____ Chainmen.

_____ County Surveyor.

We do solemnly swear that the foregoing Plat and Field Notes are correct, and that the lines were measured by us justly and exactly, to the best of our knowledge and ability.

Subscribed and Sworn to before me, _____ 18____ } Chainmen.

SURVEYOR'S RECORD.

SECTION 17, TOWNSHIP 1 NORTH, RANGE 26 WEST OF 6TH P.M.

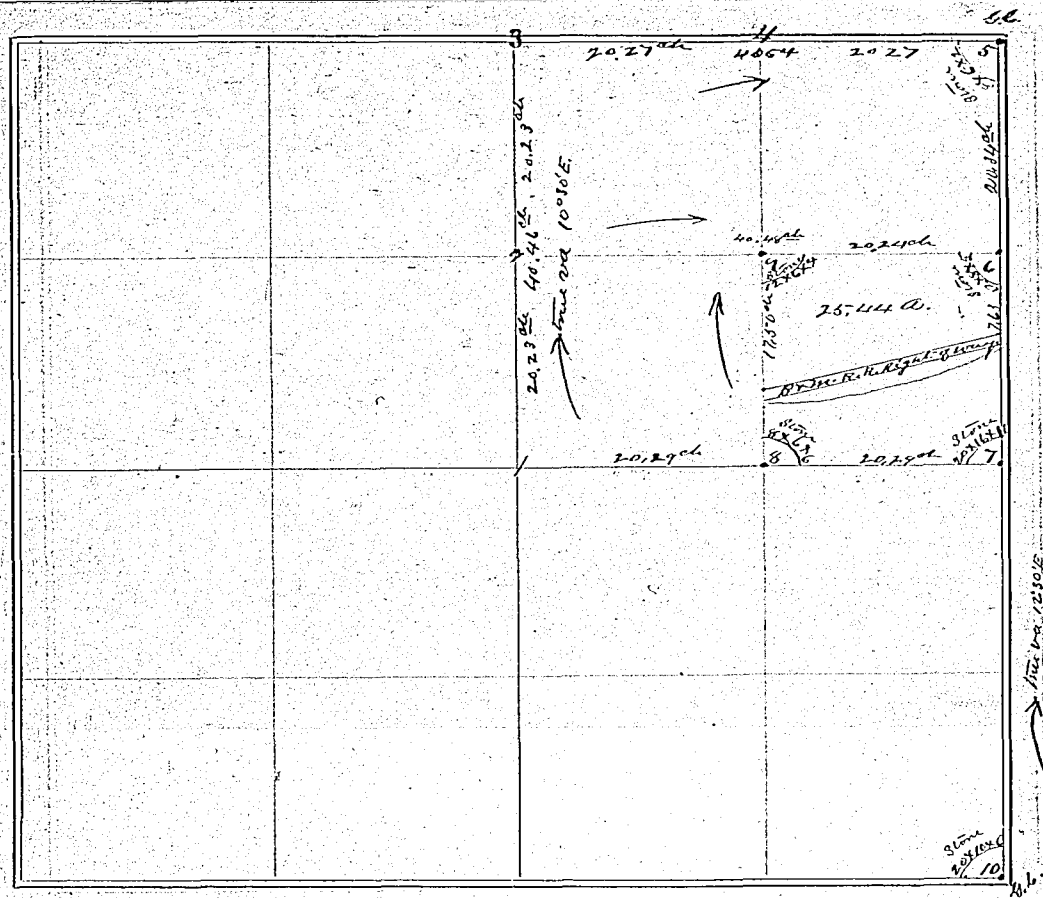

FIELD NOTES:

Station	Direction and Variation	Distance Chains	Distance Links	To Station No.	Remarks (Bearing Trees, Boulders, Edifices, Etc.)	From Station No.	Direction and Variation	Distance Chains	Distance Links	To Station No.	Remarks (Bearing Trees, Boulders, Edifices, Etc.)
	The object of this survey was to locate the boundaries and accurate the contents of that portion of the S.E. 1/4 of the N.E. 1/4 of Sec 17. T. 1 R. 26 W. of 6th P.M. lying N. of Br. M. Right of way through Section. The arrows show the directions run and the small figures the lengths of the lines run to determine the boundaries as shown by the above plat. The figures on the cemicular line show at what points stones were set and the dimentions of the same.										

The above is a correct Plat and Field Notes of a Survey made Mar 1st and 2d 1895, for B. F. Bradbury at ~~the request of~~ his request by Andy Barber Dept County Surveyor, and Andy Barber Ed Chainmen.

E. S. Hill County Surveyor.

We do solemnly swear that the foregoing Plat and Field Notes are correct, and that the lines were measured by us justly and exactly, to the best of our knowledge and ability.

Subscribed and Sworn to before me, 18 } Chainmen.

SURVEYOR'S RECORD.

SECTION 17, TOWNSHIP 3 NORTH, RANGE 28 WEST OF 6TH P.M.



FIELD NOTES:

Station	Direction and Variation	Distance Chains	Distance Links	To Station No.	Remarks (Bearing Trees, Boulders, Edifices, Etc.)	From Station No.	Direction and Variation	Distance Chains	Distance Links	To Station No.	Remarks (Bearing Trees, Boulders, Edifices, Etc.)
1	W. 13° E.	8.	00	2	Set Stone for S.W. corner of tract of 16. A. located in S.E. cor of S.E. 1/4 of N.E. 1/4 of Sec 17. T. 3. R. 28. W. 6th P.M. as shown by above plat. Said tract was deeded to John Helm by George Leland. Before setting stone, drove section of iron brace rod for pump, 16 in long, at point for corner, placing stone directly over same. Also set witness stones as shown on above plat.						

The above is a correct Plat and Field Notes of a Survey made May 5th 1895, for Jacob Randel at the request of Same by E. S. Hill County Surveyor, and E. S. Hill and Jacob Randel Chainmen.

E. S. Hill County Surveyor.

We do solemnly swear that the foregoing Plat and Field Notes are correct, and that the lines were measured by us justly and exactly, to the best of our knowledge and ability.

Subscribed and Sworn to before me, _____ 18__ E. S. Hill } Chainmen.

SURVEYOR'S RECORD.

SECTION ____, TOWNSHIP 2 NORTH, RANGE 27 WEST OF 6TH P.M.

Field Notes of Road # 306.



FIELD NOTES:

Station	Direction and Variation	Distance Chains	Distance Links	To Station No.	Remarks (Bearing Trees, Boulders, Edifices, Etc.)	From Station No.	Direction and Variation	Distance Chains	Distance Links	To Station No.	Remarks (Bearing Trees, Boulders, Edifices, Etc.)

Road # 306 as shown by above plat commences at S.W. Cor of Sec 29 T. 2 R. 27 W. 6 P.M. thence East 2 miles on sec line bet Sec 29-32-28 and 33 to S.E. Cor of Sec 28. thence from the ¼ cor bet 33 and 34 North, on sec line bet Sec 33 and 34 and Sec 28 and 27 to N.E. Cor of Sec 28.

To perpetuate the corners marked with a cross X as shown on above plat, I dug pits 10 inches square, and 3 feet deep and filled same with Magnesia Lime, also set witness stones marked on plat W.S., with dimensions of same also bearing and distance of same from respective corners as shown on plat above. I also drove stakes 2 Rods N. of sec line bet Sec 28 and 29 and Sec 29 and 32, for N. line of road

The above is a correct Plat and Field Notes of a Survey made May 21st and 22d 1895, for County Commission at the request of Same by Andy Barber Deputy County Surveyor, and John Erwin and Andy Barber Chainmen.

E. S. Hill County Surveyor.

We do solemnly swear that the foregoing Plat and Field Notes are correct, and that the lines were measured by us justly and exactly, to the best of our knowledge and ability.

Subscribed and Sworn to before me, May 22d 1895

John Erwin
Andy Barber
Chainmen.

SURVEYOR'S RECORD.

SECTION 1, TOWNSHIP 2 NORTH, RANGE 30 WEST OF 6TH P.M.

3 S 83°30 W 37.03 ch 2 S 86° W va 13°30 E 38.19 ch 1

Being called to relocate the 1/4 cor on the North side of this sec- which W S Fitch claims was destroyed in the year 1873. I relocated it ~~at~~ by the testimony of W S Fitch and Elias Canaga at the point designated by them and shown on this plat at 2

FIELD NOTES:

Station	Direction and Variation	DISTANCE Chains	DISTANCE Links	To Station No.	REMARKS (Bearing Trees, Boulders, Edifices, Etc.)	From Station No.	Direction and Variation	DISTANCE Chains	DISTANCE Links	To Station No.	REMARKS (Bearing Trees, Boulders, Edifices, Etc.)	Station
From 1	S 86° W	38	19	2	S.T. stone 10x8x2							From 1
2	S 83°30 W	37	03	3								2
					set stone in the cent. of sec at the intersection of							3
					lines from the opposite 1/4 corners							4
												5

The above is a correct Plat and Field Notes of a Survey made Jan 28 1896, for W S Fitch at the request of same by Andy Barber County Surveyor, and Andy Barber & Elias Canaga Chainmen.

Andy Barber County Surveyor.

We do solemnly swear that the foregoing Plat and Field Notes are correct, and that the lines were measured by us justly and exactly, to the best of our knowledge and ability.

Subscribed and Sworn to before me, 18 Chainmen.

SURVEYOR'S RECORD.

SECTION 35, TOWNSHIP 3 NORTH, RANGE 29 WEST OF 6TH P.M.

FIELD NOTES:

Station	Direction and Variation	Distance Chains	Distance Links	To Station No.	Remarks (Bearing Trees, Boulders, Edifices, Etc.)	From Station No.	Direction and Variation	Distance Chains	Distance Links	To Station No.	Remarks (Bearing Trees, Boulders, Edifices, Etc.)
From 1	N va. 13° E	43		2							
2	S 69° ~~30~~ E	17		3							
3	S 59° 30 E	2		4							
4	N 53° E	39		5							
5	N 32 E	7		6	Intersect road on N side of sec 35 + 50 l E of end of bridge						

The above is a correct Plat and Field Notes of a Survey made Feb 19 & 20 1896, for county at the request of commissioners by Andy Barber County Surveyor, and James Carmichal & Stephen Bolles Chainmen.

Andy Barber County Surveyor.

We do solemnly swear that the foregoing Plat and Field Notes are correct, and that the lines were measured by us justly and exactly, to the best of our knowledge and ability.

Subscribed and Sworn to before me, 18 } Chainmen.

SURVEYOR'S RECORD.

SECTION 1, TOWNSHIP 2 NORTH, RANGE 30 WEST OF 6TH P.M.

3 S 83°30 W 24

40.47
41.33
2) 81.80 (40.90
8
18
18
0

12.48
18.86
2) 31.34 (15.67
2
11
10
13
12
14

40.90 X 15.67 = 640.9030

27.72
25.95
2) 53.67 (26.835
4
13
12
16
16
7
6
10

26.835 X 14.705 = 394.6086

16.93
12.48
2) 29.41 (14.705
2
9
8
14
14
10

64.09
10) 640.9030
60
40
40
90
90

39.46
10) 394.6086
30
94
90
46
40
60
60

39.46
64.09
103.55

Station	
Town 1	C
2	S

The above

County Survey

We do solemn
to the best of our

Subscribed and Sworn

S Fitch
arber

Chainmen.

County Surveyor.

us justly and exactly,

Chainmen.

SURVEYOR'S RECORD.

SECTION 35, TOWNSHIP 3 NORTH, RANGE 29 WEST OF 6TH P. M.



SURVEYOR'S RECORD.

SECTION 5, TOWNSHIP 3 NORTH, RANGE 29 WEST, OF 6TH P.M.



FIELD NOTES:

Station	Direction and Variation	Distance Chains	Distance Links	To Station No.	Remarks (Bearing Trees, Boulders, Edifices, Etc.)	From Station No.	Direction and Variation	Distance Chains	Distance Links	To Station No.	Remarks (Bearing Trees, Boulders, Edifices, Etc.)
					County road						
1	S 17 30	45	17	2	1/4 cor						
2	S 69 E	2	75	3							
3	S 10 E	5		4							
4	S 21 W	2		5							
5	S on sec line	46	20	6	sec cor S W cor 5						

The above is a correct Plat and Field Notes of a Survey made Jan 13 1897, for county cor at the request of Same by Andy Barker

County Surveyor, and _____ Chainmen.

_____ County Surveyor.

We do solemnly swear that the foregoing Plat and Field Notes are correct, and that the lines were measured by us justly and exactly, to the best of our knowledge and ability.

Subscribed and Sworn to before me, _____ 18__ } Chainmen.

Survey of Lot 15 Blk 22 McCook

SURVEYOR'S RECORD.

SECTION 29, TOWNSHIP 3 NORTH, RANGE 29 WEST OF 6TH P.M.

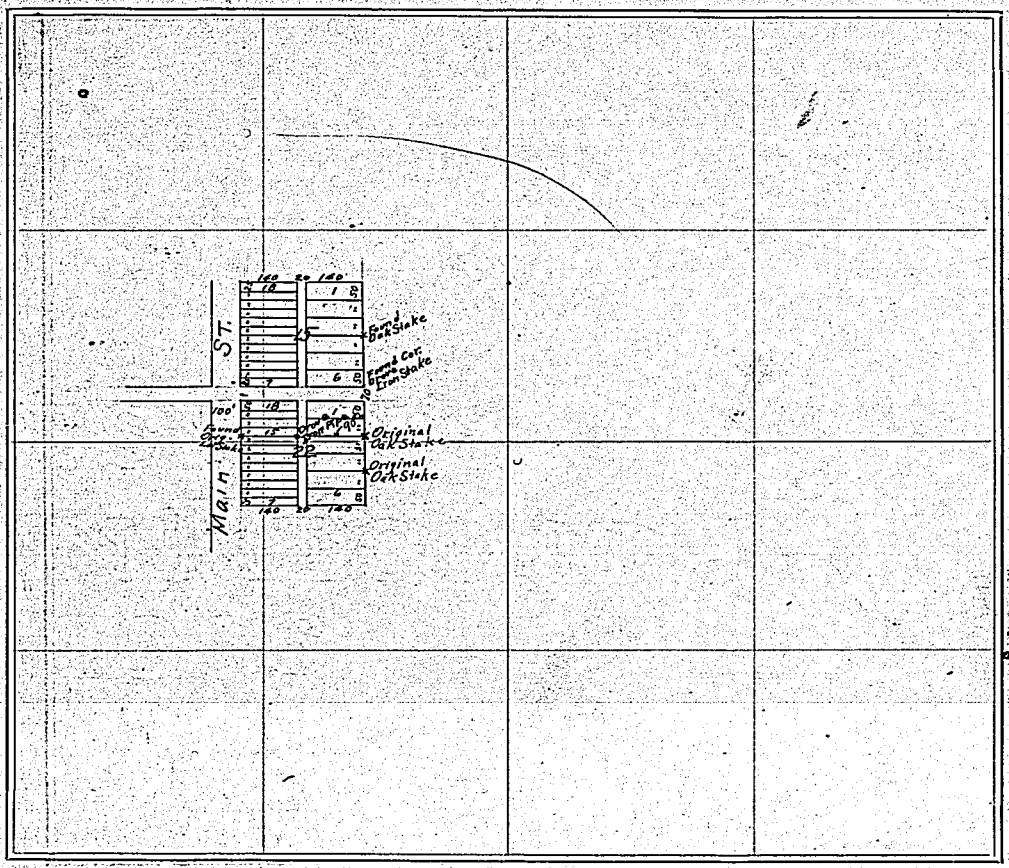

FIELD NOTES:

Station	Direction and Variation	DISTANCE Chains	Links	To Station No.	REMARKS (Bearing Trees, Boulders, Edifices, Etc.)	From Station No.	Direction and Variation	DISTANCE Chains	Links	To Station No.	REMARKS (Bearing Trees, Boulders, Edifices, Etc.)
					Set transit on S.E. Cor. of lot 2 Blk. 22, took sight on S.E. Cor. of lot 3						
					Blk. 15 turned right angle & measured one rod 300 ft. Found stake at S.W. Cor.						
					of lot 15 and set iron pipe at S.E. Cor. of lot 15 on line to stake found.						
					Measured North of S.W. Cor. lot 15 & made mark on cement step off N.W. Cor. of lot 15.						

The above is a correct Plat and Field Notes of a Survey made Apr. 12 1910, for John Morris at the request of same by F. A. Roland, Deputy County Surveyor, and Vessase Funk Chainmen.

F. A. Roland, Deputy County Surveyor.

We do solemnly swear that the foregoing Plat and Field Notes are correct, and that the lines were measured by us justly and exactly, to the best of our knowledge and ability.

Subscribed and Sworn to before me, 18 } Chainmen.

SURVEYOR'S RECORD.

SECTION 33, TOWNSHIP 8 NORTH, RANGE 20 WEST OF 6TH P.M.

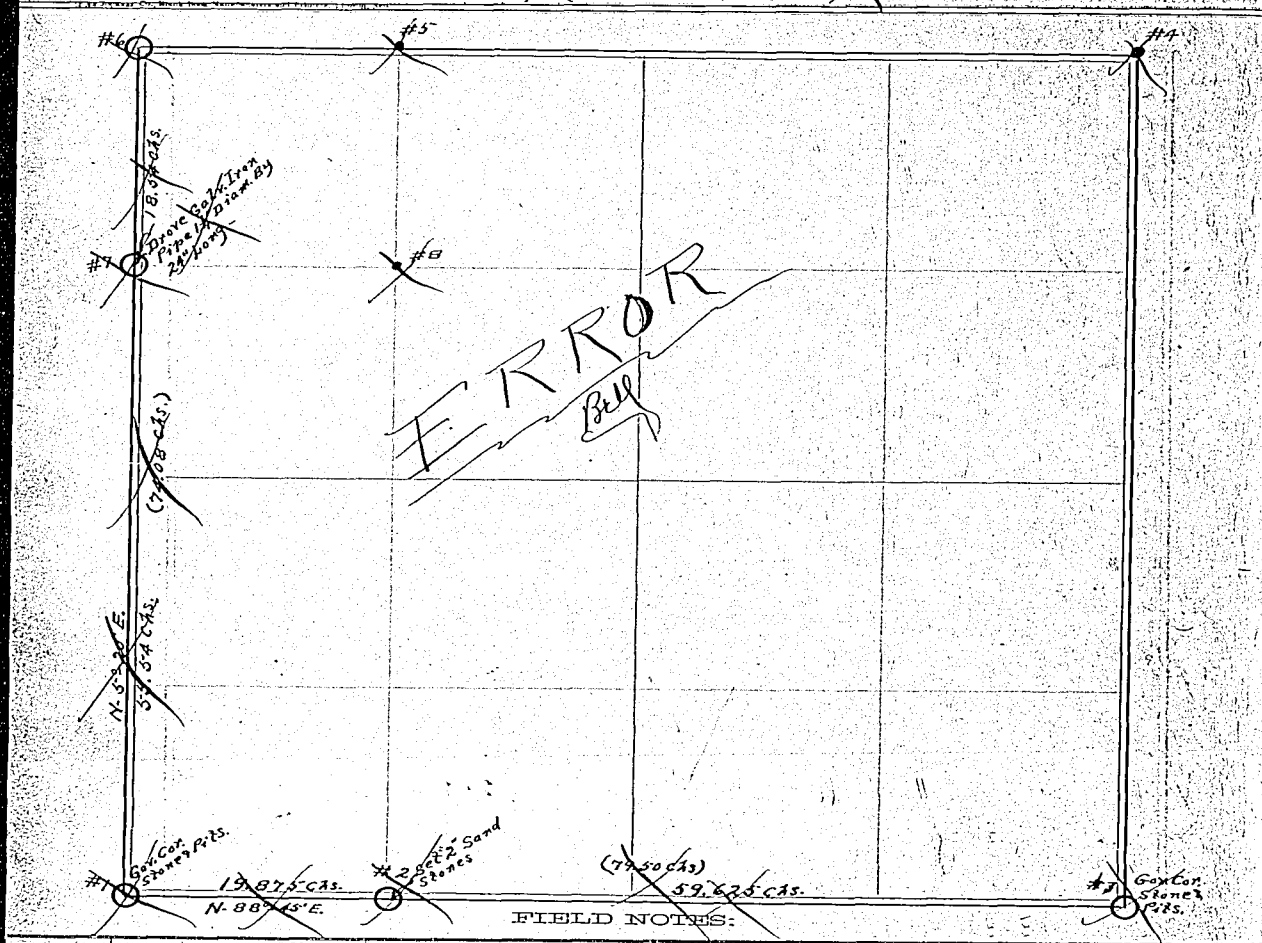

FIELD NOTES:

Station	Direction and Variation	DISTANCE Chains	DISTANCE Links	To Station No.	REMARKS (Bearing Trees, Boulders, Edifices, Etc.)	From Station No.	Direction and Variation	DISTANCE Chains	DISTANCE Links	To Station No.	REMARKS (Bearing Trees, Boulders, Edifices, Etc.)
	N. 12° 30' E				#1 Gov. Cor. Stones & Pits						
	N-88° 45' E	19	87.5	2	#2 Set 2" Sand Stones						
	" "	59	62.5	3	#3 Gov. Cor. Stones & Pits						
		79	50								
	N-5° 30' E	59	54	4							
	" "	18	54	1							

Error
Bell

The above is a correct Plat and Field Notes of a Survey made _____ 18____, for _____ at the request of _____ by _____ County Surveyor, and _____ Chainmen.

_____ County Surveyor.

We do solemnly swear that the foregoing Plat and Field Notes are correct, and that the lines were measured by us justly and exactly to the best of our knowledge and ability.

Subscribed and Sworn to before me, _____ 18____ } Chainmen.

SURVEYOR'S RECORD.

SECTION 19 TOWNSHIP 4 NORTH, RANGE 30 WEST OF 6TH P.M.



63.48
32.76
2) 96.24

31.74
32.72
64.50
32.25

63.48
32.76
2) 65.32
3
4
12
12
12

FIELD NOTES:

Station	Direction and Variation	Distance Chains	Distance Links	To Station No.	Remarks (Bearing Trees, Boulders, Edifices, Etc.)	From Station No.	Direction and Variation	Distance Chains	Distance Links	To Station No.	Remarks (Bearing Trees, Boulders, Edifices, Etc.)
1	E va 23°00'	31	74	2	At 1 I found a plain gov cor with pitts and mound						
1	S va 12°45' E	39	60	4	and renewed it by seting sand stone in mound						
4	E va 23°00'	31	87	3	at a I found a stone at b I found a pitts the others						
were destroyed by road Roselle Bymer & others testified they were acquainted											
with the cor and it is an old gov cor At c found stake driven in cor											
gov by diging											
Not finding any quarter cors except one on E side I established											
a cor at 2 by proportional measurement and one at 4 on a straight line											
and half way between 2 and 1. and the centre of sec 3 at intersection of cross											
lines from opposite quarter corners											

The above is a correct Plat and Field Notes of a Survey made Sep 22. 1897, for

at the request of Wilcox by Andy Barber

County Surveyor, and Wesly Roselle and Joe Minors Chainmen.

Andy Barber County Surveyor.

We do solemnly swear that the foregoing Plat and Field Notes are correct, and that the lines were measured by us justly and exactly, to the best of our knowledge and ability.

Subscribed and Sworn to before me, 18

Chainmen.

SURVEYOR'S RECORD.

SECTION 16, TOWNSHIP 1 NORTH, RANGE 26 WEST OF 6TH P.M.



FIELD NOTES:

Station	Direction and Variation	Distance Chains	Distance Links	To Station No.	Remarks (Bearing Trees, Boulders, Edifices, Etc.)	From Station No.	Direction and Variation	Distance Chains	Distance Links	To Station No.	Remarks (Bearing Trees, Boulders, Edifices, Etc.)
a	N 86°30' E	35	58	b	set lime stone 4x6 11	j	N 85°30' E	8	875	h	found gov. cor.
b	" " "	35	58	c	Found stone set by Hill	e	N 85°20' E	17	78	l	set lime stone
d	N 85°20' E	35	57	E	set temp stake	l	" " "	8	89	k	" " "
e	" " "	35	57	f	cor. est. by Hill	k	" " "	8	89	f	
b	N 1° 5' W	40	44	E	set stone at mile section						
c	" " " "	40	44	g	Found stone set by Hill						
g	N 85°30' E	17	75	i	" " " " "						
i	" " " "	8	875	j	set stone 6 x 6 x 14						

The above is a correct Plat and Field Notes of a Survey made Apr 19 1898, for E. E. Keon & others at the request of same by A. F. Reeves County Surveyor, and Earnest Fuster and C. E. Burgess Chainmen.

A. F. Reeves County Surveyor.

We do solemnly swear that the foregoing Plat and Field Notes are correct, and that the lines were measured by us justly and exactly, to the best of our knowledge and ability.

Subscribed and Sworn to before me, Apr 19 1898

A. F. Reeves

Earnest Fuster
C. E. Burgess
Chainmen.

SURVEYOR'S RECORD.

SECTION 31, TOWNSHIP 1 NORTH, RANGE 28 WEST OF 6TH P.M.

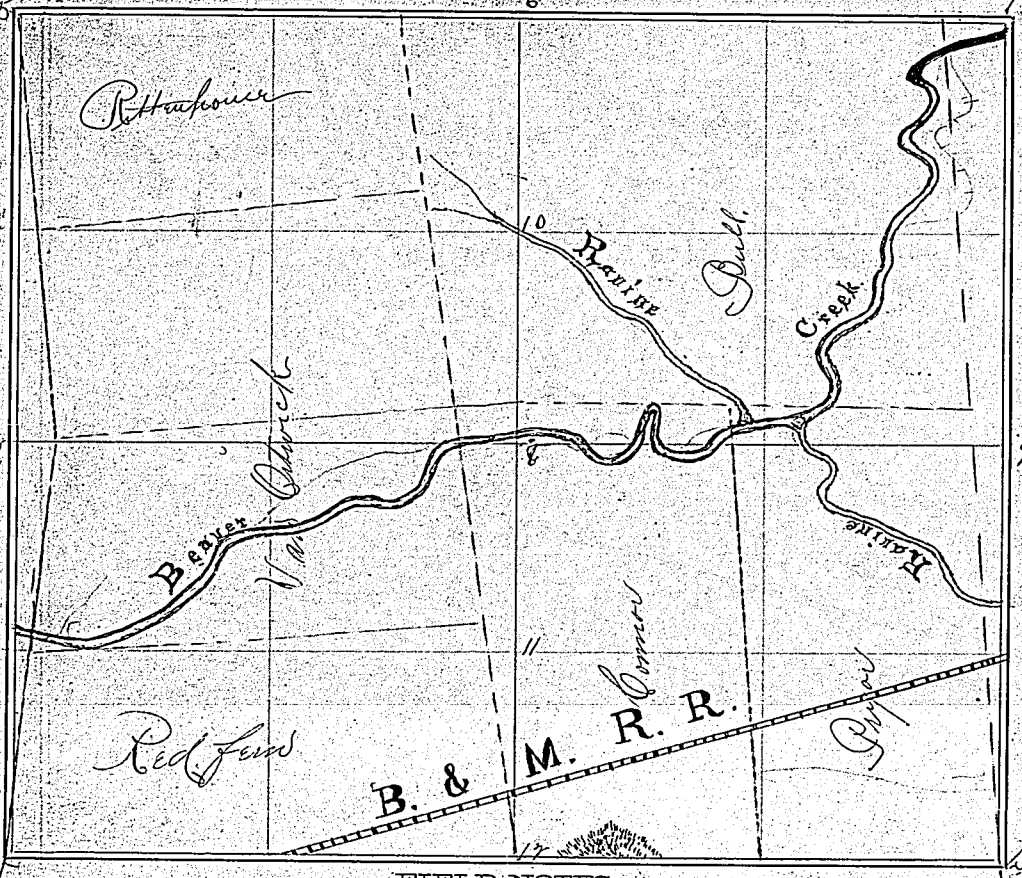

FIELD NOTES:

Station	Direction and Variation	Distance Chains	Distance Links	To Station No.	Remarks (Bearing Trees, Boulders, Edifices, Etc.)	From Station No.	Direction and Variation	Distance Chains	Distance Links	To Station No.	Remarks (Bearing Trees, Boulders, Edifices, Etc.)
1	N 1° 15' W	20	13	2	Set Sand stone	12	N 2° 5' E	20	17	11	Set Lime stone
2	" " "	20	13	3	" Lime stone	11	" "	20	17	8	" " " bearing
3	" " "	20	13	4	" Sand "						on Box E Elder tree 1 ch 7 L
4	" " "	20	13	5	" " "						N 70° E
5		40		6	" Lime "	8	" "	20	17	10	set Sand Stone
6		40		7	" Sand "	10	" "	20	17	6	set Sand " at 1/4
13		40	35	9							see cor
9		40	35	7	To stone set before						

The above is a correct Plat and Field Notes of a Survey made May 22 1898, for D. Rittenhouse and others at the request of H. Sauer by A. F. Reeves County Surveyor, and George Fowler and Robt White Chainmen.

A. F. Reeves County Surveyor.

We do solemnly swear that the foregoing Plat and Field Notes are correct, and that the lines were measured by us justly and exactly, to the best of our knowledge and ability.

Subscribed and Sworn to before me, May 23rd 1898

A. F. Reeves Co. Surveyor } Chainmen.

SURVEYOR'S RECORD.

SECTION 32, TOWNSHIP 1 NORTH, RANGE 28 WEST OF 6TH P.M.

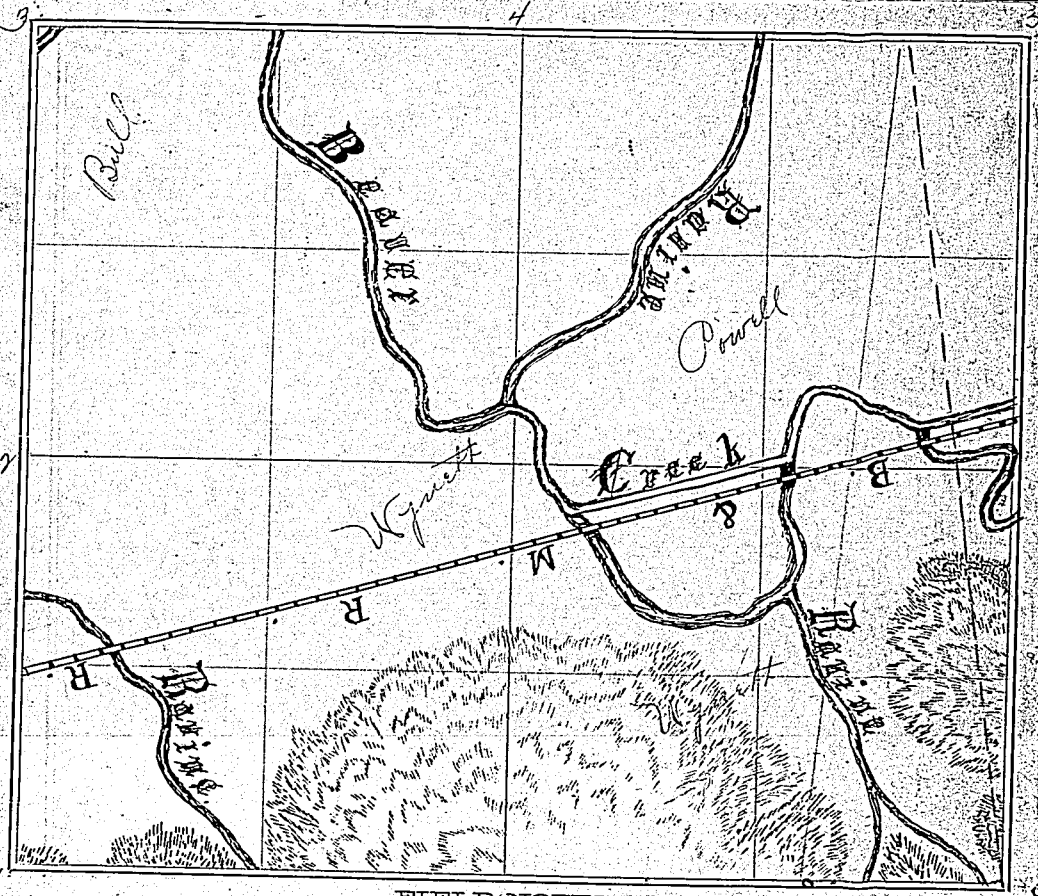

FIELD NOTES:

Station	Direction and Variation	Distance Chains	Distance Links	To Station No.	Remarks (Bearing Trees, Boulders, Edifices, Etc.)	From Station No.	Direction and Variation	Distance Chains	Distance Links	To Station No.	Remarks (Bearing Trees, Boulders, Edifices, Etc.)
1	N 1° 20' W	40	35	2			and referred to in accompanying				
2	" "	40	35	3	To section cor		papers filed on page 137				
					established		This stone is sand stone 8x10x18 in				
					& recorded						
					on page 137						
3		80	13	5							
6		80	68	5	To stone which						
					I set previously						

The above is a correct Plat and Field Notes of a Survey made May 21st 1898 for Geo Cooley by others at the request of Geo Cooley by A. F. Reeves County Surveyor, and Geo Fowler and Robt White Chainmen.

A. F. Reeves County Surveyor.

We do solemnly swear that the foregoing Plat and Field Notes are correct, and that the lines were measured by us justly and exactly, to the best of our knowledge and ability.

Subscribed and Sworn to before me, May 26th 1898

A. F. Reeves Chainmen.

Co. Surveyor

The abo[illegible] County Sur[illegible]

We do so[illegible] to the best o[illegible]

Subscribed [illegible]

SURVEYOR'S RECORD.

SECTION 30, TOWNSHIP 7 NORTH, RANGE 28 WEST OF 6TH P.M.

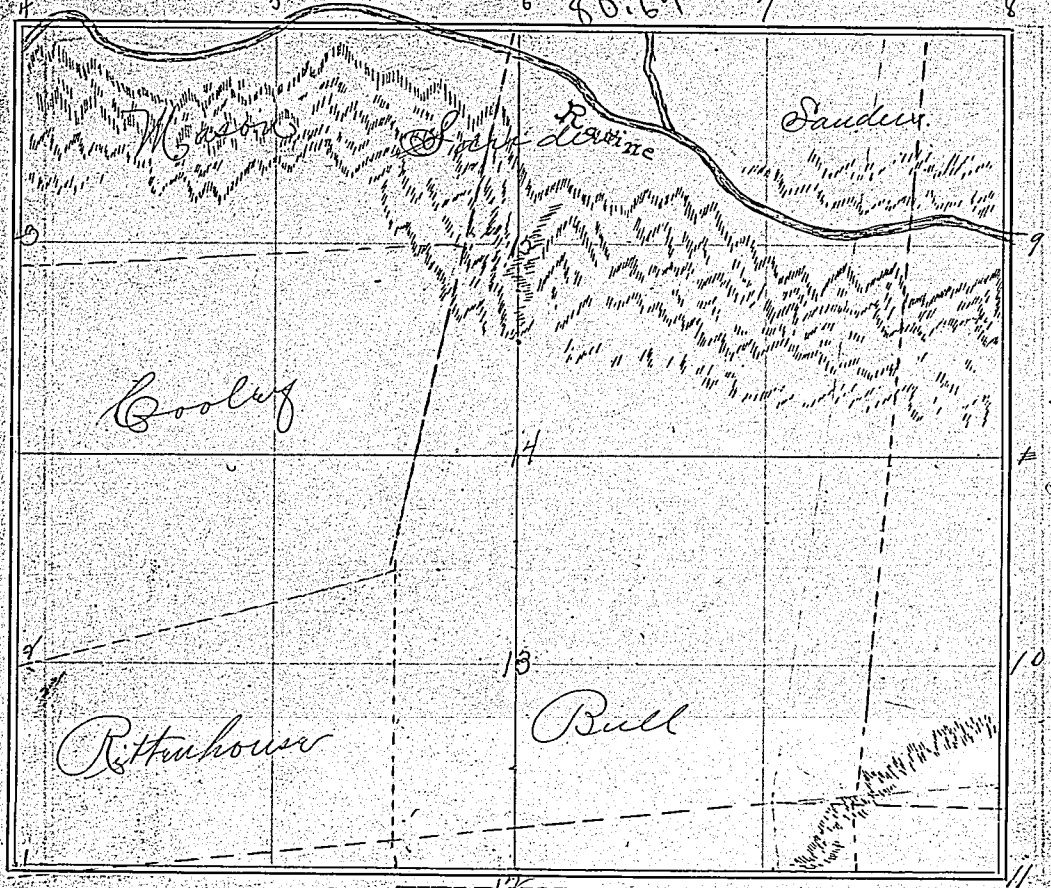

FIELD NOTES:

Station	Direction and Variation	Distance Chains	Distance Links	To Station No.	Remarks (Bearing Trees, Boulders, Edifices, Etc.)	From Station No.	Direction and Variation	Distance Chains	Distance Links	To Station No.	Remarks (Bearing Trees, Boulders, Edifices, Etc.)
1	N 1° 15' W	20	131	2	Set Sand stone	9	N 50' W	40	28	10	Set Sand stone
2	" "	40	262	3	" " "	10	"	20	14	11	To stone on p 138
3	" "	20	131	4	To stone previously set	6	S 45' E	20	14	15	Set sand stone
4	N 88° 45' E	20	16	5	Set Sand Stone	15	"	20	14	14	" " "
5	" "	20	16	6	" " "	14	"	20	14	13	" Lime stone
6	" "	20		7		13	"	20	14	12	" " "
7	" "	20		8	Set Lime Stone						
8	N 50' W	20	14	9	" " "						

The above is a correct Plat and Field Notes of a Survey made May 22nd 1898, for Geo Cooley & D Rittenhouse at the request of The same by A F Reeves County Surveyor, and Geo Fowler & Robt White Chainmen.

A F Reeves County Surveyor.

We do solemnly swear that the foregoing Plat and Field Notes are correct, and that the lines were measured by us justly and exactly to the best of our knowledge and ability.

Subscribed and Sworn to before me, May 25th 1898 } Chainmen.

A F Reeves

Co Surveyor

SURVEYOR'S RECORD.

SECTION 29, TOWNSHIP 1 NORTH, RANGE 28 WEST OF 6TH P.M.

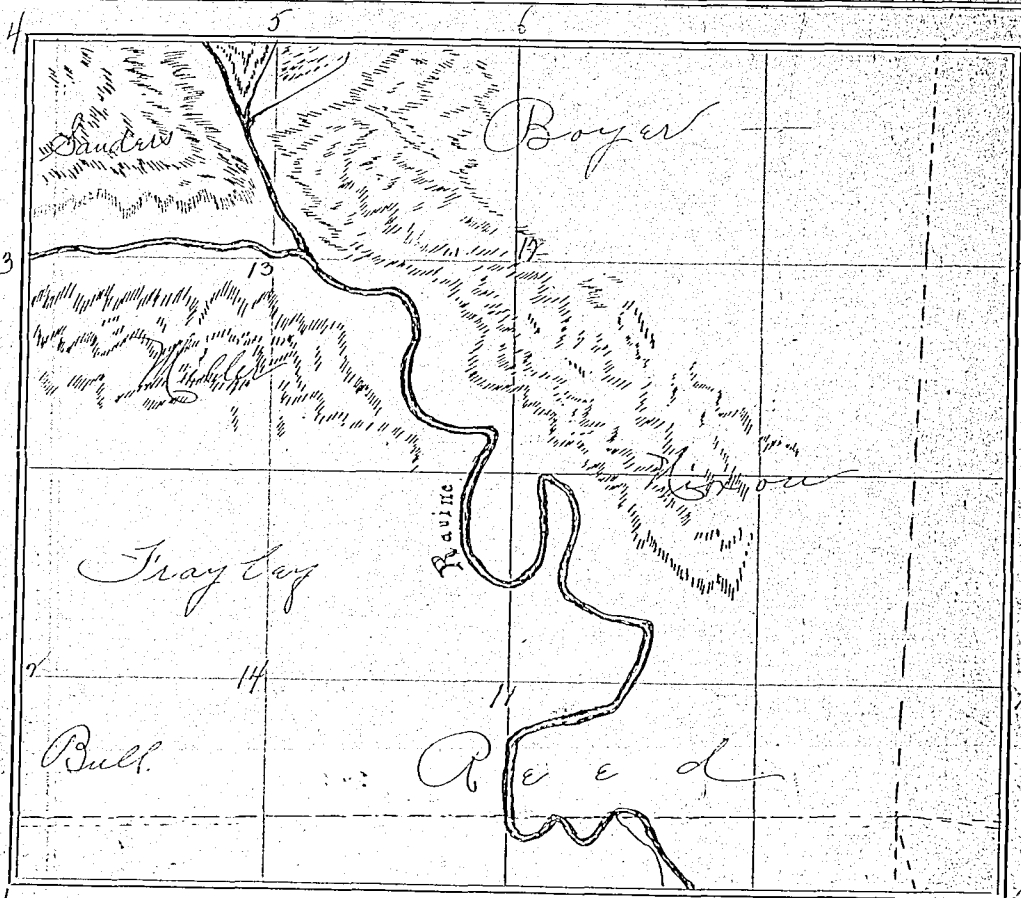

FIELD NOTES:

Station	Direction and Variation	Distance Chains	Distance Links	To Station No.	Remarks (Bearing Trees, Boulders, Edifices, Etc.)	From Station No.	Direction and Variation	Distance Chains	Distance Links	To Station No.	Remarks (Bearing Trees, Boulders, Edifices, Etc.)
4	N 88° 45' E	20	1	5	set sand stone	12	S 89° W	20	8	13	Set sandstone
5	" "	20	1	6	" " "	13	"	20	8	3	to 1/8 sec cor
6	" "	40	2	7	to cor 28, 29, 20 & 21	9	S 89° W	40	14	11	set lime stone
7	S 1° W	20	169	8	set sand stone	11	"	20	7	14	" " "
8	"	40	338	9	" " "	14	"	20	7	2	to 1/8 sec cor
9	"	20	169	10	to stone set at cors of 32, 33, 28 & 29						
8	S 89° W	40	16	12	Set sandstone						

The above is a correct Plat and Field Notes of a Survey made May 24th 1894 for Wm Nixon by others at the request of the same by A. F. Reeves County Surveyor, and Geo. Fowler & Robt White Chainmen.

A. F. Reeves County Surveyor.

We do solemnly swear that the foregoing Plat and Field Notes are correct, and that the lines were measured by us justly and exactly, to the best of our knowledge and ability.

Subscribed and Sworn to before me, May 26 1898

A. F. Reeves Chainmen.

Co. Surveyor

SURVEYOR'S RECORD.

SECTION 3, TOWNSHIP 4 NORTH, RANGE 30 WEST OF 6TH P.M.



FIELD NOTES:

Station	Direction and Variation	Distance Chains	Distance Links	To Station No.	Remarks (Bearing Trees, Boulders, Edifices, Etc.)	From Station No.	Direction and Variation	Distance Chains	Distance Links	To Station No.	Remarks (Bearing Trees, Boulders, Edifices, Etc.)
1	N 0° 0'	40	00	2		1					
3	"	40	00	4							
3	N 85° 30' E	20	015	5	Set Sand Stone						
5	"	40	03	6	" " "						
6	"	20	075	1	To sec. Cor.						
4	N 89° 45' E	20	70	7	Set Sand Stone						
7	"	41	40	8	" " "						
8	"	20	70	2	Stake previously set						

The above is a correct Plat and Field Notes of a Survey made Sept 9 1898, for Eliza Ward at the request of Same by A. F. Reeves County Surveyor, and James Ryan and A. E. Osborn Chainmen.

A. F. Reeves County Surveyor.

We do solemnly swear that the foregoing Plat and Field Notes are correct, and that the lines were measured by us justly and exactly, to the best of our knowledge and ability.

Subscribed and Sworn to before me, Sept 9 1898 Jas. Ryan, Alvin Osborn } Chainmen.

A. F. Reeves County Sur.

SURVEYOR'S RECORD.

SECTION 4, TOWNSHIP 4 NORTH, RANGE 30 WEST OF 6TH P.M.



FIELD NOTES:

Station	Direction and Variation	Distance Chains	Distance Links	To Station No.	Remarks (Bearing Trees, Boulders, Edifices, Etc.)	From Station No.	Direction and Variation	Distance Chains	Distance Links	To Station No.	Remarks (Bearing Trees, Boulders, Edifices, Etc.)
1	N 83° 15' E	40		5							
4	N 12° 30' E	39	75	8							
5	S 79° 15 E	20	02½	6	Set Sand Stone						
6	"	40	05	7	" " "						
7	"	20	02½	8							
1	S 80° E	20	10	2	Set White Sand Stone						
2	"	40	20	3	" " "						
3	"	20	10	4							

The above is a correct Plat and Field Notes of a Survey made Sept 12 1898, for Joe Saunders at the request of Same by Self County Surveyor, and Jno Osborn and Alva Osborn Chainmen.

A H Reeves County Surveyor.

We do solemnly swear that the foregoing Plat and Field Notes are correct, and that the lines were measured by us justly and exactly, to the best of our knowledge and ability.

Subscribed and Sworn to before me, Sept 12 1898

A H Reeves Co. Sur.

Jno Osborn
Alva Osborn
Chainmen.

SURVEYOR'S RECORD.

SECTION 15-16-21+22, TOWNSHIP One NORTH, RANGE Thirty WEST OF 6TH P. M.

FIELD NOTES:

Station	Direction and Variation	Distance Chains	Distance Links	To Station No.	Remarks (Bearing Trees, Boulders, Edifices, Etc.)	From Station No.	Direction and Variation	Distance Chains	Distance Links	To Station No.	Remarks (Bearing Trees, Boulders, Edifices, Etc.)
1	N 14° 30' W	80		2	G.C. obliterated						
1	N 77° E	18									
Thence	N 7° E	6	50		Detour made to avoid two very						
"	N 46° 25' E	6			steep grades which would occur by						
"	S 67° 20' E	15	50		following section lines between						
"	N 77° E	1	50	3	stations Two and three						
3	N 14° W	80	40	4							

The above is a correct Plat and Field Notes of a Survey made Dec 1896, for County Commissioners at the request of County Clerk by Myself County Surveyor, and Geo Boatman and L. Hosier Chainmen.

A. F. Reeves County Surveyor.

We do solemnly swear that the foregoing Plat and Field Notes are correct, and that the lines were measured by us justly and exactly, to the best of our knowledge and ability.

Subscribed and Sworn to before me, _____ 18__ } Chainmen.

SURVEYOR'S RECORD.

SECTION 4, TOWNSHIP 2 NORTH, RANGE 28 WEST OF 6TH P.M.

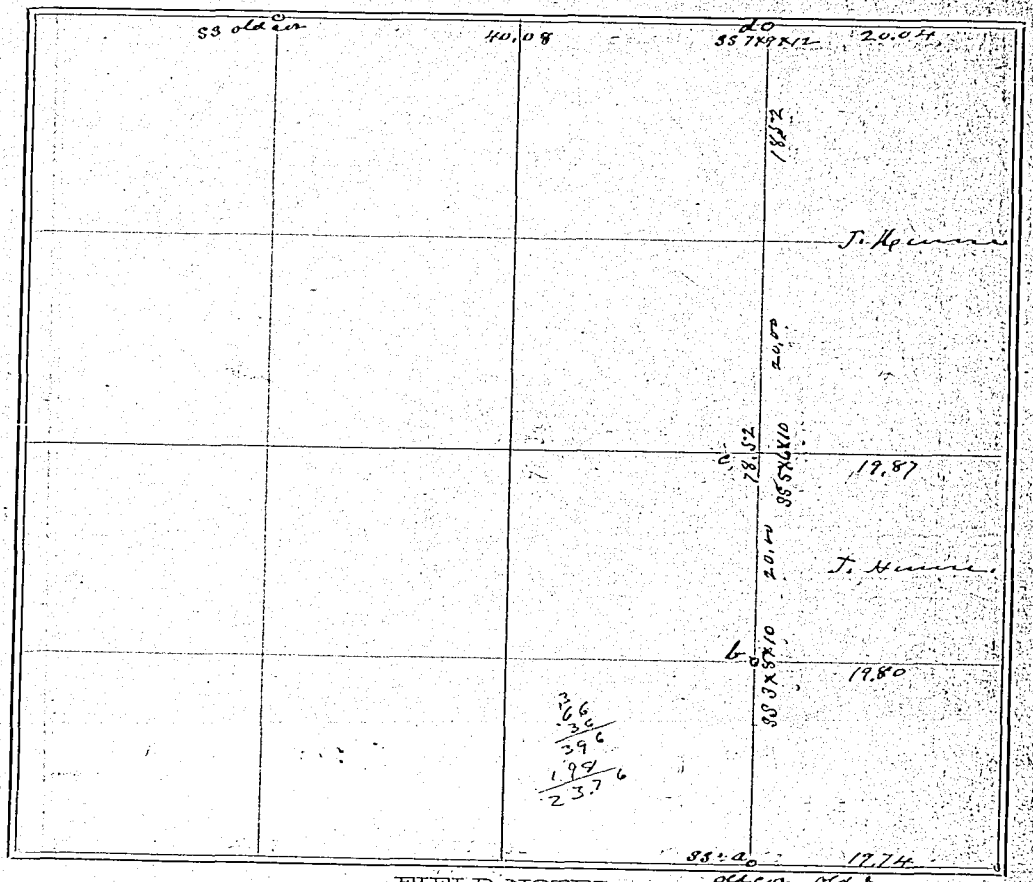

FIELD NOTES:

Station	Direction and Variation	Distance Chains	Distance Links	To Station No.	Remarks (Bearing Trees, Boulders, Edifices, Etc.)	From Station No.	Direction and Variation	Distance Chains	Distance Links	To Station No.	Remarks (Bearing Trees, Boulders, Edifices, Etc.)

The above is a correct Plat and Field Notes of a Survey made March 29 to 31st 1900, for John Hume at his request by E. S. Hill County Surveyor, and John Fischer and Peter Bailus and — Chainmen.

County Surveyor.

We do solemnly swear that the foregoing Plat and Field Notes are correct, and that the lines were measured by us justly and exactly, to the best of our knowledge and ability.

Subscribed and Sworn to before me, 18 Chainmen.

SURVEYOR'S RECORD.

SECTION 3, TOWNSHIP 2 NORTH, RANGE 28 WEST OF 6TH P.M.



FIELD NOTES:

Station	Direction and Variation	Distance Chains	Distance Links	To Station No.	Remarks (Bearing Trees, Boulders, Edifices, Etc.)	From Station No.	Direction and Variation	Distance Chains	Distance Links	To Station No.	Remarks (Bearing Trees, Boulders, Edifices, Etc.)
At sta a & c found											
21-3.3. as shown on plat. Finding no intermediate corn south but the recognized corn corner to Secs 10-11-14											
[illegible]											
[illegible]											
field notes											

The above is a correct Plat and Field Notes of a Survey made Commenced Mar 29th finished 31 18 00, for William and Henry Uerling at the request of Same parties by E S Hill County Surveyor, and John Fischer, Peter Bailey and — Carp Chainmen.

County Surveyor.

We do solemnly swear that the foregoing Plat and Field Notes are correct, and that the lines were measured by us justly and exactly, to the best of our knowledge and ability.

Subscribed and Sworn to before me, 18 Chainmen.

SURVEYOR'S RECORD.

SECTION 35; TOWNSHIP 1 NORTH, RANGE 30 WEST OF 6TH P.M.



FIELD NOTES:

Station	Direction and Variation	Distance Chains	Distance Links	To Station No.	Remarks (Bearing Trees, Boulders, Edifices, Etc.)	From Station No.	Direction and Variation	Distance Chains	Distance Links	To Station No.	Remarks (Bearing Trees, Boulders, Edifices, Etc.)	Station

The above is a correct Plat and Field Notes of a Survey made Apr 5 1900 for August Wisch at the request of Wisch + others by Andy Barber Dep County Surveyor, and Andy Barber John Wisch Chainmen.

County Surveyor.

We do solemnly swear that the foregoing Plat and Field Notes are correct, and that the lines were measured by us justly and exactly, to the best of our knowledge and ability.

Subscribed and Sworn to before me, 18 } Chainmen.

SURVEYOR'S RECORD.

SECTION 26, TOWNSHIP 1 NORTH, RANGE 30 WEST OF 6TH P.M.

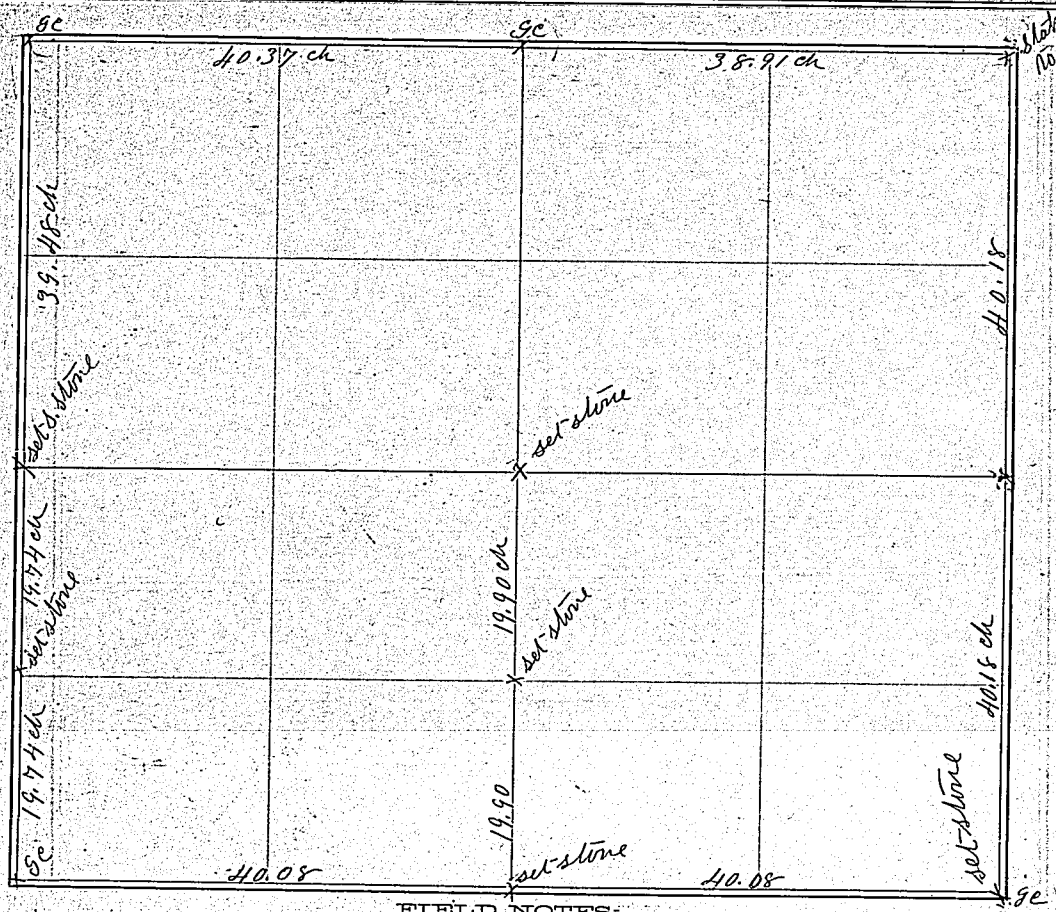

FIELD NOTES:

Station	Direction and Variation	DISTANCE Chains	DISTANCE Links	To Station No.	REMARKS (Bearing Trees, Boulders, Edifices, Etc.)	From Station No.	Direction and Variation	DISTANCE Chains	DISTANCE Links	To Station No.	REMARKS (Bearing Trees, Boulders, Edifices, Etc.)

The above is a correct Plat and Field Notes of a Survey made Apr 7 1900 for Wisch & Roland at the request of same by Andy Barber Dep County Surveyor, and _____ Chainmen.

_____ County Surveyor.

We do solemnly swear that the foregoing Plat and Field Notes are correct, and that the lines were measured by us justly and exactly, to the best of our knowledge and ability.

Subscribed and Sworn to before me, _____ 18__ } Chainmen.

148 V

SURVEYOR'S RECORD.

SECTION 4, TOWNSHIP 2 NORTH, RANGE 27 WEST OF 6TH P.M.



FIELD NOTES:

Station	Direction and Variation	DISTANCE Chains	DISTANCE Links	To Station No.	REMARKS (Bearing Trees, Boulders, Edifices, Etc.)	From Station No.	Direction and Variation	DISTANCE Chains	DISTANCE Links	To Station No.	REMARKS (Bearing Trees, Boulders, Edifices, Etc.)	Station

The above is a correct Plat and Field Notes of a Survey made Apr 12 1900, for John Horke at the request of Same by Andy Barber County Surveyor, and _____ Chainmen.

_____ County Surveyor.

We do solemnly swear that the foregoing Plat and Field Notes are correct, and that the lines were measured by us justly and exactly, to the best of our knowledge and ability.

Subscribed and Sworn to before me, _____ 18__ _____ Chainmen.

The abo
Jos
County Sur

We do s
to the best

Subscribed

SURVEYOR'S RECORD.

SECTION 9, TOWNSHIP 7 NORTH, RANGE 27 WEST OF 6TH P.M.



FIELD NOTES:

Station	Direction and Variation	DISTANCE Chains	DISTANCE Links	To Station No.	REMARKS (Bearing Trees, Boulders, Edifices, Etc.)	From Station No.	Direction and Variation	DISTANCE Chains	DISTANCE Links	To Station No.	REMARKS (Bearing Trees, Boulders, Edifices, Etc.)

The above is a correct Plat and Field Notes of a Survey made Apr 14 1900, for J Hooke & Jos Kavalec at the request of same by Andy Barber Dep County Surveyor, and _____ Chainmen.

_____ County Surveyor.

We do solemnly swear that the foregoing Plat and Field Notes are correct, and that the lines were measured by us justly and exactly, to the best of our knowledge and ability.

Subscribed and Sworn to before me, _____ 18__

_____ Chainmen.

SURVEYOR'S RECORD.

SECTION 12, TOWNSHIP 1 NORTH, RANGE 29 WEST OF 6TH P.M.



FIELD NOTES:

Station	Direction and Variation	DISTANCE Chains	DISTANCE Links	To Station No.	REMARKS (Bearing Trees, Boulders, Edifices, Etc.)	From Station No.	Direction and Variation	DISTANCE Chains	DISTANCE Links	To Station No.	REMARKS (Bearing Trees, Boulders, Edifices, Etc.)	Station

The above is a correct Plat and Field Notes of a Survey made June 15 1896 for Sarah Kenedy at the request of same by Andy Barber Dep County Surveyor, and Geo Fowler & son Chainmen.

County Surveyor.

We do solemnly swear that the foregoing Plat and Field Notes are correct, and that the lines were measured by us justly and exactly, to the best of our knowledge and ability.

Subscribed and Sworn to before me, 18

Chainmen.

SURVEYOR'S RECORD.

SECTION 29, TOWNSHIP 2 NORTH, RANGE 26 WEST OF 6TH P. M.

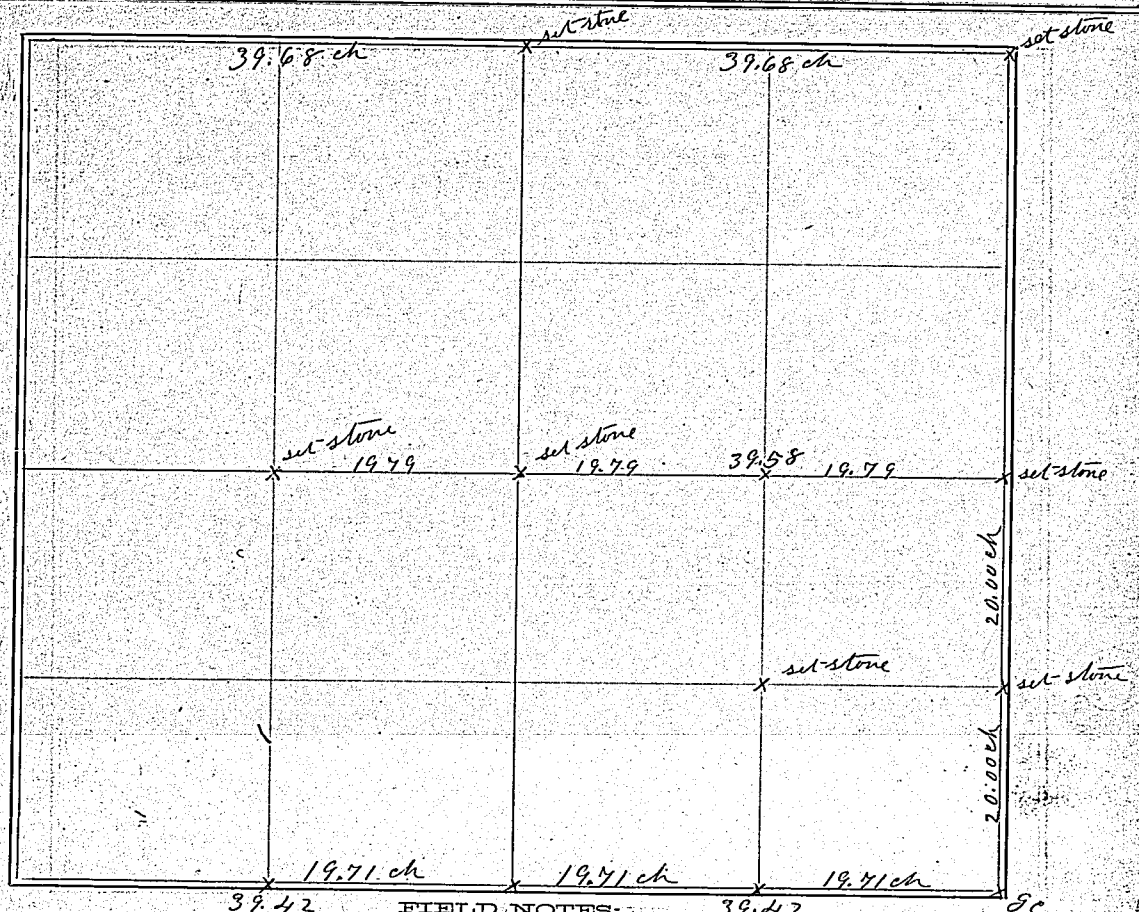

FIELD NOTES:

Station	Direction and Variation	DISTANCE Chains	DISTANCE Links	To Station No.	REMARKS (Bearing Trees, Boulders, Edifices, Etc.)	From Station No.	Direction and Variation	DISTANCE Chains	DISTANCE Links	To Station No.	REMARKS (Bearing Trees, Boulders, Edifices, Etc.)

The above is a correct Plat and Field Notes of a Survey made Sep 9 185[illegible], for Meadville

at the request of same by Andy Barber dep

County Surveyor, and John Atkinson - Andy Barber Chainmen.

County Surveyor.

We do solemnly swear that the foregoing Plat and Field Notes are correct, and that the lines were measured by us justly and exactly, to the best of our knowledge and ability.

Subscribed and Sworn to before me, 18 Chainmen.

SURVEYOR'S RECORD.

SECTION 12, TOWNSHIP 1 NORTH, RANGE 29 WEST OF 6TH P.M.

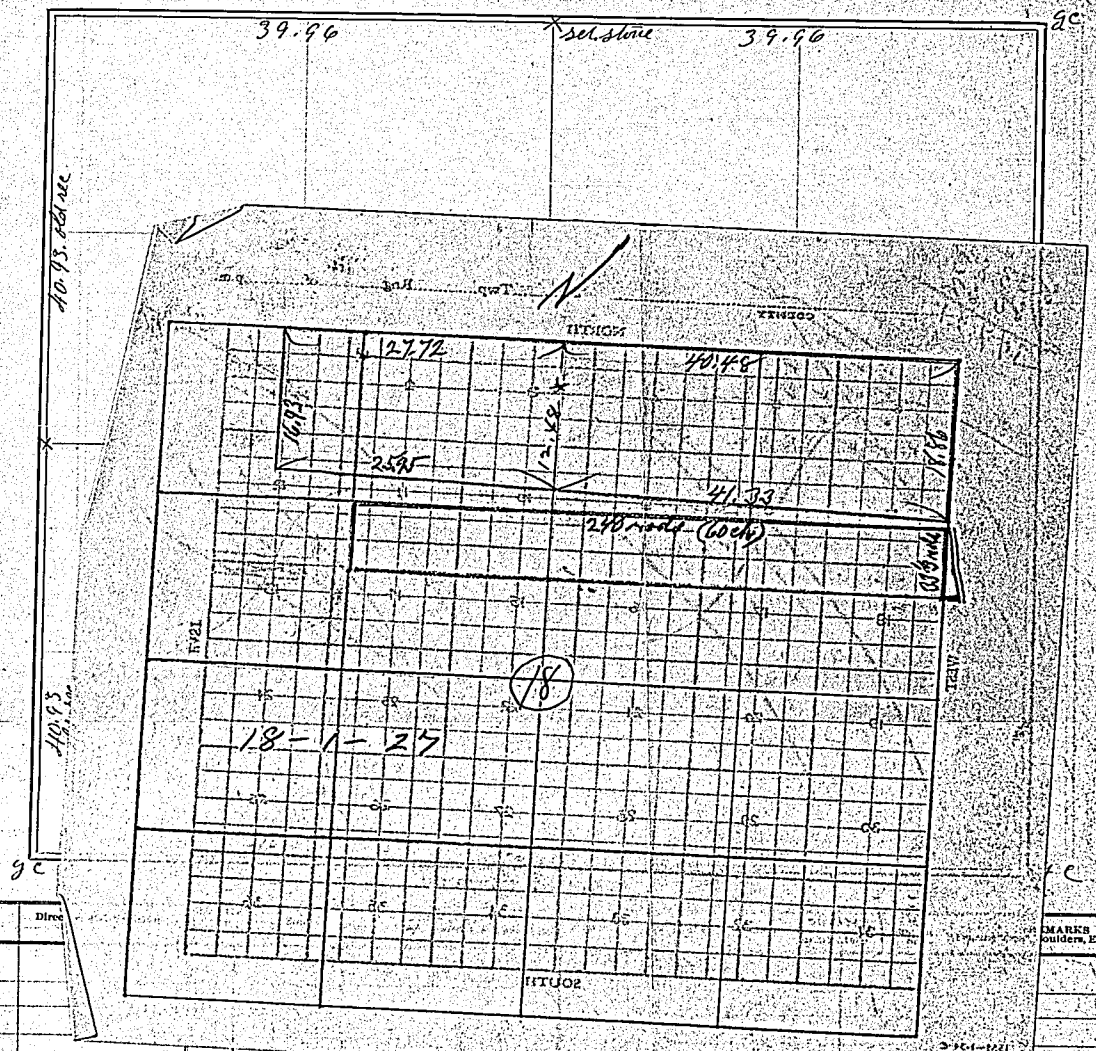

Station	Direc	MARKS (Builders, Edifices, Etc.)	Station

The above is a correct Plat and Field Notes of a Survey made June 15 18 9 for Sarah Kenedy at the request of same by Andy Barber Dep County Surveyor, and Geo Fowler & son Chainmen.

County Surveyor.

We do solemnly swear that the foregoing Plat and Field Notes are correct, and that the lines were measured by us justly and exactly, to the best of our knowledge and ability.

Subscribed and Sworn to before me, 18

Chainmen.

64.09

40.90 X 15.67

64.09
10) 640.9030
60
40
40
90

12.48
18.86
2) 31.34 (15.67
2
11
10
13
12
14

64.09
10) 640.9030
60
40
40
90
90

40.47
41.33
2) 81.80 (40.90
8
18
18
0

39.46
6409
103.55

37
740
2) 6
14
14
0

26.835 X 14.705

39.46

12.48
16.93
2) 29.41 (14.705
2
9
8
14
14
10

58+16
44+11
14+05

27.72
25.95
2) 53.67 (26.835
4
13
12
16
16
7
6
10

39.46
10) 394.6086
30
94
90
46
40
60
60

The ab... lle

County Sur... dep

...nen.

...veyor. Surveyor.

We do solemnly swear that the ... Field Notes are correct, and that the lines were measure... d exactly, to the best of our knowledge and ability.

Subscribed and Sworn to before me, _____ 18__ } Chainmen.

152 V

SURVEYOR'S RECORD.

SECTION 35, TOWNSHIP 1 NORTH, RANGE 27 WEST OF 6TH P.M.



FIELD NOTES:

Station	Direction and Variation	DISTANCE Chains	DISTANCE Links	To Station No.	REMARKS (Bearing Trees, Boulders, Edifices, Etc.)	From Station No.	Direction and Variation	DISTANCE Chains	DISTANCE Links	To Station No.	REMARKS (Bearing Trees, Boulders, Edifices, Etc.)

The above is a correct Plat and Field Notes of a Survey made Sept 19 1890, for John Thomas at the request of same by Andy Barber Dep

County Surveyor, and _____ Chainmen.

_____ County Surveyor.

We do solemnly swear that the foregoing Plat and Field Notes are correct, and that the lines were measured by us justly and exactly, to the best of our knowledge and ability.

Subscribed and Sworn to before me, _____ 18__ _____ Chainmen.

SURVEYOR'S RECORD.

SECTION 26, TOWNSHIP 1 NORTH, RANGE 27 WEST OF 6TH P.M.



FIELD NOTES:

Station	Direction and Variation	DISTANCE Chains	DISTANCE Links	To Station No.	REMARKS (Bearing Trees, Boulders, Edifices, Etc.)	From Station No.	Direction and Variation	DISTANCE Chains	DISTANCE Links	To Station No.	REMARKS (Bearing Trees, Boulders, Edifices, Etc.)

The above is a correct Plat and Field Notes of a Survey made J Thomas & Sulivan sep 21 1890 *for* _____ *at the request of* _____ *by* Andy Barber Dep *County Surveyor, and* _____ *Chainmen.*

_____ *County Surveyor.*

We do solemnly swear that the foregoing Plat and Field Notes are correct, and that the lines were measured by us justly and exactly, to the best of our knowledge and ability.

Subscribed and Sworn to before me, _____ *18* _____ *Chainmen.*

SURVEYOR'S RECORD:

SECTION 23, TOWNSHIP 1 NORTH, RANGE 27 WEST OF 6TH P.M.



FIELD NOTES:

Station	Direction and Variation	DISTANCE Chains	DISTANCE Links	To Station No.	REMARKS (Bearing Trees, Boulders, Edifices, Etc.)	From Station No.	Direction and Variation	DISTANCE Chains	DISTANCE Links	To Station No.	REMARKS (Bearing Trees, Boulders, Edifices, Etc.)

The above is a correct Plat and Field Notes of a Survey made Sep 22 ~~19~~ 1909 for _____ at the request of _____ by _____ County Surveyor, and _____ Chainmen.

_____ County Surveyor.

We do solemnly swear that the foregoing Plat and Field Notes are correct, and that the lines were measured by us justly and exactly, to the best of our knowledge and ability.

Subscribed and Sworn to before me, _____ 18____ } Chainmen.

SURVEYOR'S RECORD.

SECTION 30, TOWNSHIP 4 NORTH, RANGE 27 WEST OF 6TH P.M.



FIELD NOTES:

Station	Direction and Variation	DISTANCE Chains	DISTANCE Links	To Station No.	REMARKS (Bearing Trees, Boulders, Edifices, Etc.)	From Station No.	Direction and Variation	DISTANCE Chains	DISTANCE Links	To Station No.	REMARKS (Bearing Trees, Boulders, Edifices, Etc.)

The above is a correct Plat and Field Notes of a Survey made Apr 17 1901, for _____ at the request of R W Hume by Andy Barber

County Surveyor, and Andy Barber & R W Hume Chainmen.

_____ County Surveyor.

We do solemnly swear that the foregoing Plat and Field Notes are correct, and that the lines were measured by us justly and exactly, to the best of our knowledge and ability.

Subscribed and Sworn to before me, _____ 18 _____ } Chainmen.

SURVEYOR'S RECORD.

SECTION 31, TOWNSHIP 2 NORTH, RANGE 28 WEST OF 6TH P.M.



FIELD NOTES:

Station	Direction and Variation	DISTANCE Chains	DISTANCE Links	To Station No.	REMARKS (Bearing Trees, Boulders, Edifices, Etc.	From Station No.	Direction and Variation	DISTANCE Chains	DISTANCE Links	To Station No.	REMARKS (Bearing Trees, Boulders, Edifices, Etc.)

The above is a correct Plat and Field Notes of a Survey made June 11 1941, for John Leibrandt at the request of Same by Andy Barber

County Surveyor, and Chainmen.

County Surveyor.

We do solemnly swear that the foregoing Plat and Field Notes are correct, and that the lines were measured by us justly and exactly, to the best of our knowledge and ability.

Subscribed and Sworn to before me, 18 Chainmen.

SURVEYOR'S RECORD.

SECTION 32, TOWNSHIP 9 NORTH, RANGE 28 WEST OF 6TH P.M.



FIELD NOTES:

Station	Direction and Variation	DISTANCE Chains	DISTANCE Links	To Station No.	REMARKS (Bearing Trees, Boulders, Edifices, Etc.)	From Station No.	Direction and Variation	DISTANCE Chains	DISTANCE Links	To Station No.	REMARKS (Bearing Trees, Boulders, Edifices, Etc.)

The above is a correct Plat and Field Notes of a Survey made June 11 ~~18~~1901, for Frank Weaver & Otto Kartheiser at the request of same by Andy Barber County Surveyor, and Andy Barber & Nelson Dowens Chainmen.

County Surveyor.

We do solemnly swear that the foregoing Plat and Field Notes are correct, and that the lines were measured by us justly and exactly, to the best of our knowledge and ability.

Subscribed and Sworn to before me, 18

Chainmen.

158 V

SURVEYOR'S RECORD.

SECTION 30, TOWNSHIP 2 NORTH, RANGE 28 WEST OF 6TH P.M.

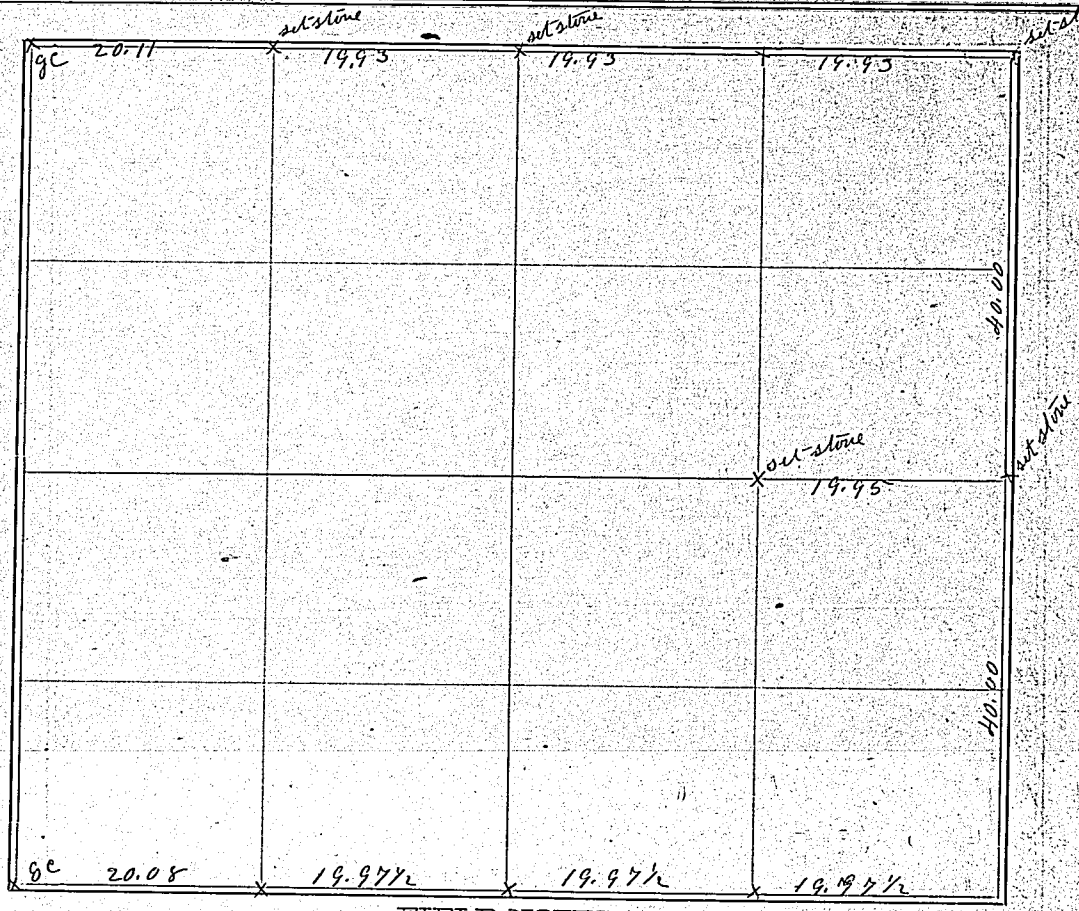

FIELD NOTES:

Station	Direction and Variation	DISTANCE Chains	DISTANCE Links	To Station No.	REMARKS (Bearing Trees, Boulders, Edifices, Etc.	From Station No.	Direction and Variation	DISTANCE Chains	DISTANCE Links	To Station No.	REMARKS (Bearing Trees, Boulders, Edifices, Etc.)

The above is a correct Plat and Field Notes of a Survey made June 12 ~~18~~1901, for Henry Hoffman Harry Myers at the request of same by Andy Barber County Surveyor, and Andy Barber & Nelson Downs Chainmen.

County Surveyor.

We do solemnly swear that the foregoing Plat and Field Notes are correct, and that the lines were measured by us justly and exactly, to the best of our knowledge and ability.

Subscribed and Sworn to before me, 18 Chainmen.

SURVEYOR'S RECORD.

SECTION 19, TOWNSHIP 2 NORTH, RANGE 28 WEST OF 6TH P.M.



FIELD NOTES:

Station	Direction and Variation	Distance Chains	Distance Links	To Station No.	Remarks (Bearing Trees, Boulders, Edifices, Etc.)	From Station No.	Direction and Variation	Distance Chains	Distance Links	To Station No.	Remarks (Bearing Trees, Boulders, Edifices, Etc.)

The above is a correct Plat and Field Notes of a Survey made June 14 ~~18~~ 1901, for Harry Myers at the request of same by Andy Barber County Surveyor, and Andy Barber & John Lebrandt Chainmen.

County Surveyor.

We do solemnly swear that the foregoing Plat and Field Notes are correct, and that the lines were measured by us justly and exactly, to the best of our knowledge and ability.

Subscribed and Sworn to before me, 18 Chainmen.

160

SURVEYOR'S RECORD.

SECTION 20, TOWNSHIP 7 NORTH, RANGE 28 WEST OF 6TH P.M.

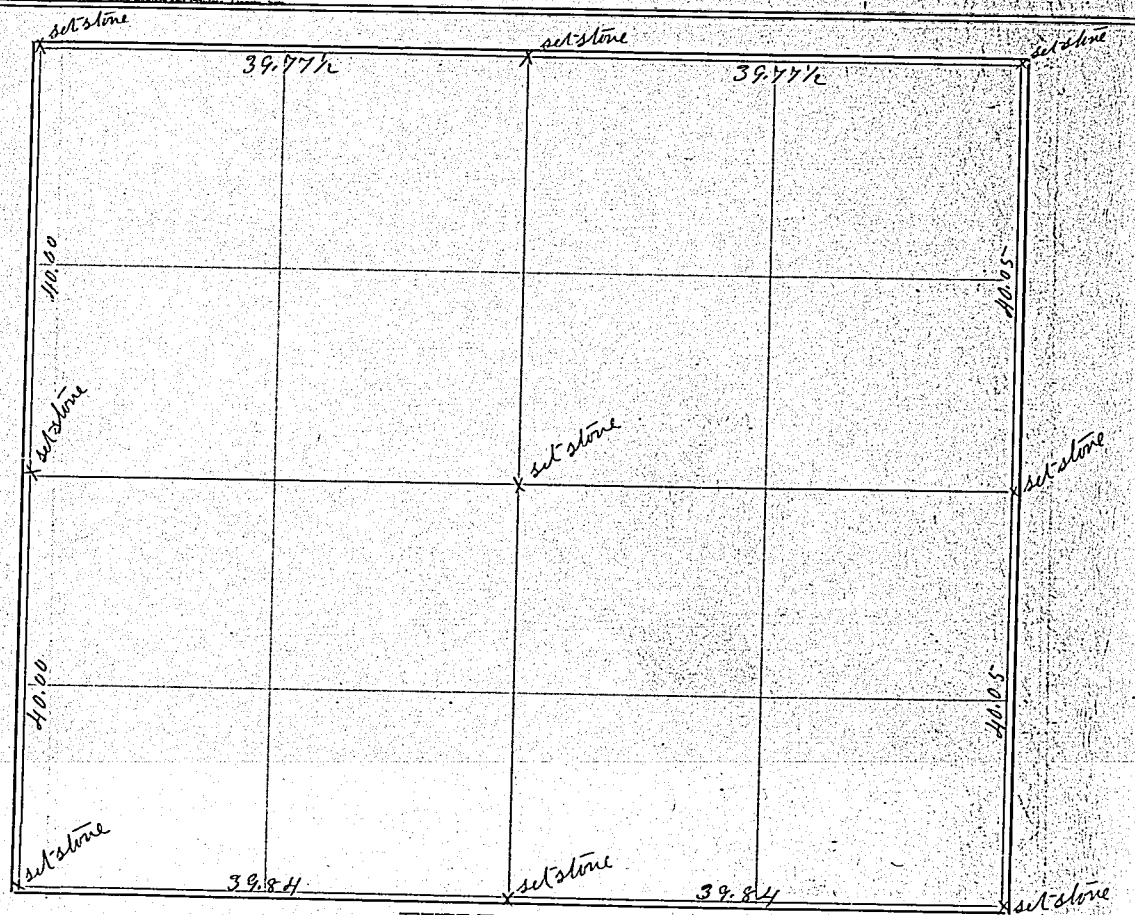

FIELD NOTES:

Station	Direction and Variation	DISTANCE Chains	DISTANCE Links	To Station No.	REMARKS (Bearing Trees, Boulders, Edifices, Etc.)	From Station No.	Direction and Variation	DISTANCE Chains	DISTANCE Links	To Station No.	REMARKS (Bearing Trees, Boulders, Edifices, Etc.)

The above is a correct Plat and Field Notes of a Survey made June 17 18 1911, for Nelson Davis at the request of same by Andy Barber County Surveyor, and Andy Barber John Gerbrandt Chainmen.

County Surveyor.

We do solemnly swear that the foregoing Plat and Field Notes are correct, and that the lines were measured by us justly and exactly to the best of our knowledge and ability.

Subscribed and Sworn to before me, 18

Chainmen.

SURVEYOR'S RECORD.

SECTION 18, TOWNSHIP 2 NORTH, RANGE 28 WEST OF 6TH P.M.

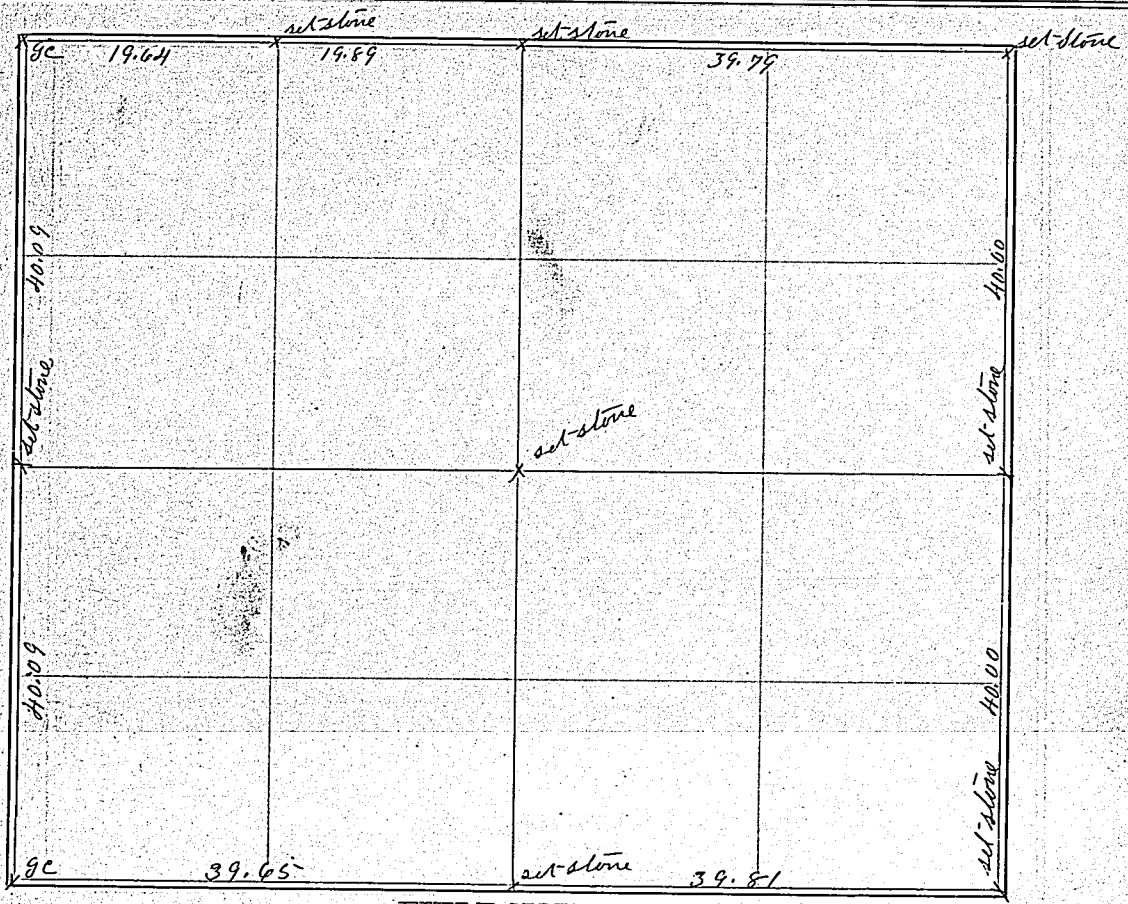

FIELD NOTES:

Station	Direction and Variation	DISTANCE Chains	DISTANCE Links	To Station No.	REMARKS (Bearing Trees, Boulders, Edifices, Etc.)	From Station No.	Direction and Variation	DISTANCE Chains	DISTANCE Links	To Station No.	REMARKS (Bearing Trees, Boulders, Edifices, Etc.)

The above is a correct Plat and Field Notes of a Survey made June 18 1891, for _____ at the request of _____ by Andy Barber County Surveyor, and Andy Barber & John Geibrandt Chainmen.

_____ County Surveyor.

We do solemnly swear that the foregoing Plat and Field Notes are correct, and that the lines were measured by us justly and exactly, to the best of our knowledge and ability.

Subscribed and Sworn to before me, _____ 18 _____ } Chainmen.

SURVEYOR'S RECORD.

SECTION 22, TOWNSHIP 1 NORTH, RANGE 28 WEST OF 6TH P.M.

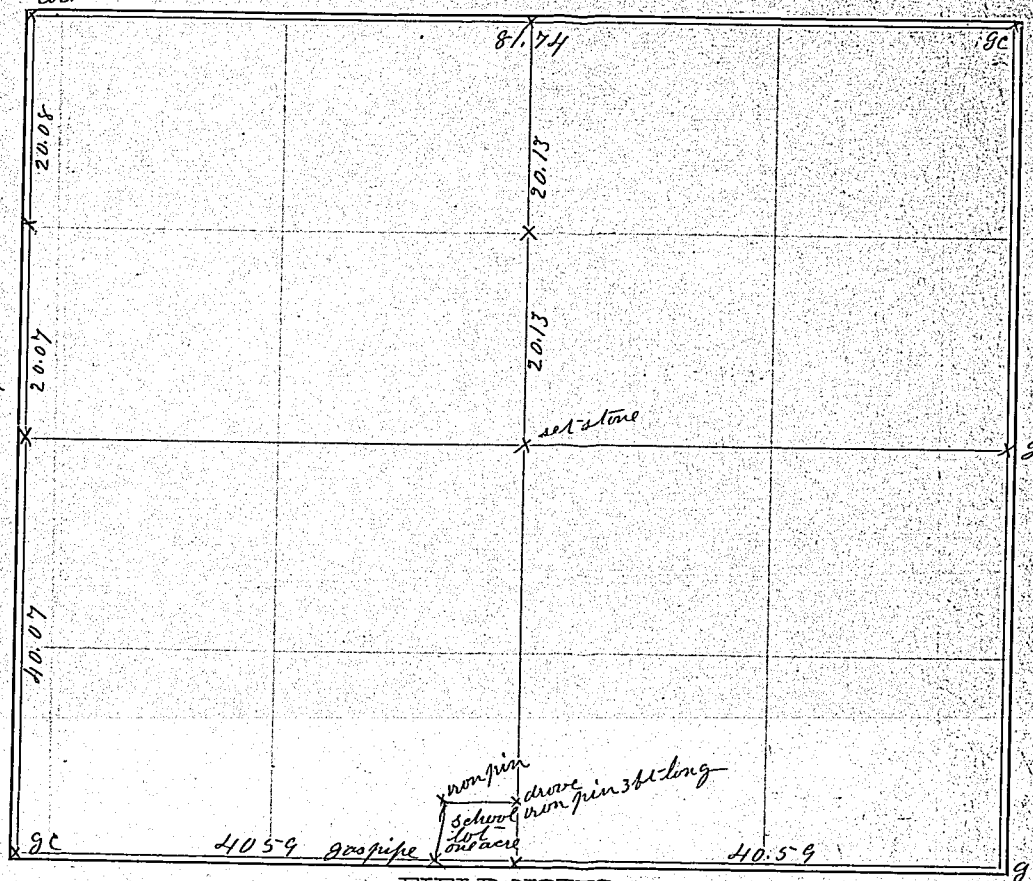

FIELD NOTES:

Station	Direction and Variation	DISTANCE Chains	DISTANCE Links	To Station No.	REMARKS (Bearing Trees, Boulders, Edifices, Etc.)	From Station No.	Direction and Variation	DISTANCE Chains	DISTANCE Links	To Station No.	REMARKS (Bearing Trees, Boulders, Edifices, Etc.)	Station

The above is a correct Plat and Field Notes of a Survey made Dec 10 1901 for Henry Naden at the request of by Andy Barber County Surveyor, and Andy Barber & Almeron Reed Chainmen.

County Surveyor.

We do solemnly swear that the foregoing Plat and Field Notes are correct, and that the lines were measured by us justly and exactly, to the best of our knowledge and ability.

Subscribed and Sworn to before me, 18 Chainmen.

The abo

County Sur

We do s
to the best

Subscribed

SURVEYOR'S RECORD.

SECTION 29, TOWNSHIP 1 NORTH, RANGE 28 WEST OF 6TH P.M.



FIELD NOTES:

Station	Direction and Variation	DISTANCE Chains	DISTANCE Links	To Station No.	REMARKS (Bearing Trees, Boulders, Edifices, Etc.)	From Station No.	Direction and Variation	DISTANCE Chains	DISTANCE Links	To Station No.	REMARKS (Bearing Trees, Boulders, Edifices, Etc.)

The above is a correct Plat and Field Notes of a Survey made Dec 14 ~~18~~1901 *for* Almeron Reed *at the request of* same *by* Andy Barber *County Surveyor, and* Andy Barber & Henry Naden *Chainmen.*

County Surveyor.

We do solemnly swear that the foregoing Plat and Field Notes are correct, and that the lines were measured by us justly and exactly, to the best of our knowledge and ability.

Subscribed and Sworn to before me, 18 *Chainmen.*

SURVEYOR'S RECORD.

SECTION 22, TOWNSHIP 1 NORTH, RANGE 27 WEST OF 6TH P.M.



FIELD NOTES:

Station	Direction and Variation	Distance Chains	Distance Links	To Station No.	Remarks (Bearing Trees, Boulders, Edifices, Etc.)	From Station No.	Direction and Variation	Distance Chains	Distance Links	To Station No.	Remarks (Bearing Trees, Boulders, Edifices, Etc.)	Station
A	West V 12°20' E	40	36	B	Station B on very rough land	B	set stone				In each instance I	a
C	West V 12°30' E	39	60	D	D in deep Ravine	F	do "				chained clear across the	a
E	West " "	39	98	F	F on side Hill facing E	D	" "				section & subdivided	c
B	N. V 11°8' E	77	22	D	at N.W. corner of Sec						it equally	D
					Mr Hineman showed						found stone corners	E
					me the old corner						on east side from	F
	Commenced this Survey Jan 31 at Noon, finished Feb 11 at Noon										a previous Survey made	G
	had to quit at noon Feb 1st on account of storm, went back Feb 10, & finished at Noon next Day										by Andy Bart	

The above is a correct Plat and Field Notes of a Survey made Jan 31 to Feb 11 1902 for M. B. Leopold & Daniel Reeves at the request of M. B. Leopold by A. C. Wilson County Surveyor, and A. C. Wilson & James Williams Chainmen.

A. C. Wilson County Surveyor.

We do solemnly swear that the foregoing Plat and Field Notes are correct, and that the lines were measured by us justly and exactly, to the best of our knowledge and ability.

Subscribed and Sworn to before me, This 12 Day of Feb 1902

James Williams
A. C. Wilson Co. Surveyor
A. C. Wilson
Chainmen.

SURVEYOR'S RECORD.

SECTION 35, TOWNSHIP 3 NORTH, RANGE 30 WEST OF 6TH P.M.

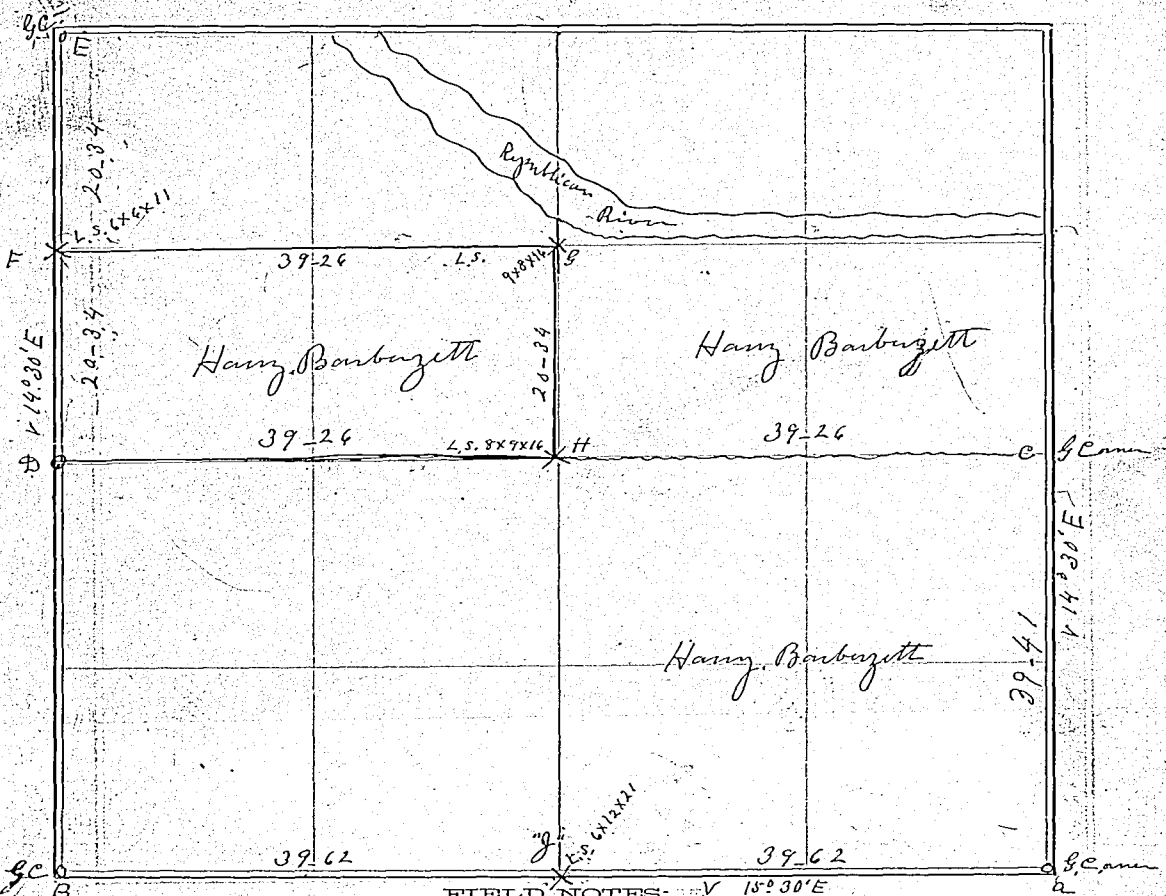

FIELD NOTES:

Station	Direction and Variation	Distance Chains	Distance Links	To Station No.	Remarks (Bearing Trees, Boulders, Edifices, Etc.)	From Station No.	Direction and Variation	Distance Chains	Distance Links	To Station No.	Remarks (Bearing Trees, Boulders, Edifices, Etc.)
a	W 15°30'E	79	24	B	From a to B, I re		I reset stone at				land nice
a	N 14°30'E	39	41	C	traced old line		"J" all corners				smooth River
C	W	78	52	D	surveyed by Mr		marked with a				Bottom
D	N 14°30'E	40	68	E	E.S. Hill in 1882		x I set, & the				
E	S	20	34	F	it is not a true		Measurements				
F	E	39	26	G	line, it crooks to		from each station				
G	S	20	34	H	the south at		was made				
					station "J" 1° from		equally				
					true line						

The above is a correct Plat and Field Notes of a Survey made Feb 24 & 25 1902, for Harry Barberzett at the request of same by A. C. Wilson County Surveyor, and A. D. Althouse & Rex. O. Wintersteen Chainmen.

A. C. Wilson County Surveyor.

We do solemnly swear that the foregoing Plat and Field Notes are correct, and that the lines were measured by us justly and exactly, to the best of our knowledge and ability.

~~Subscribed and~~ Sworn to before me, Feb 25 1902

A. C. Wilson Co. Surveyor

Chainmen.

SURVEYOR'S RECORD.

SECTION 35, TOWNSHIP 2 NORTH, RANGE 28 WEST OF 6TH P.M.



FIELD NOTES:

Station	Direction and Variation	Distance Chains	Distance Links	To Station No.	Remarks (Bearing Trees, Boulders, Edifices, Etc.)	From Station No.	Direction and Variation	Distance Chains	Distance Links	To Station No.	Remarks (Bearing Trees, Boulders, Edifices, Etc.)
A	N 13°30' E	80	28	B	renewed old corner at A						
B	S 13°30' E	40	14	C	Established corner at C, just half way between A & B.						
B	E 13°20' E	79	74	D	renewed old corner at D, witness stone 80 L. S.W. from corner						
B	E 13°20' E	39	87	E	renewed old corner at E						
E	E 13°20' E	39	87	D							
E	S 13°30' E	80	00	F	renewed old corner at F						
E	N 13°30' E	40	00	G	established corner half way between F & E at "G" in center of Sec						

The above is a correct Plat and Field Notes of a Survey made Feb 28 & Mar 1 1902, for Myself & James Williams at the request of James Williams by A. C. Wilson County Surveyor, and John Seaman, Newt Graham & James Williams Chainmen.

A. C. Wilson County Surveyor.

We do solemnly swear that the foregoing Plat and Field Notes are correct, and that the lines were measured by us justly and exactly, to the best of our knowledge and ability.

James Williams
H. N. Graham
John Seaman
Chainmen.

Subscribed and Sworn to before me, Mar 1 1902

A. C. Wilson C. Surveyor

The ab

County Su

We do
to the best

Subscribed

SURVEYOR'S RECORD.

SECTION 2, TOWNSHIP 1 NORTH, RANGE 28 WEST OF 6TH P.M.



FIELD NOTES:

Station	Direction and Variation	DISTANCE Chains	DISTANCE Links	To Station No.	REMARKS (Bearing Trees, Boulders, Edifices, Etc.)	From Station No.	Direction and Variation	DISTANCE Chains	DISTANCE Links	To Station No.	REMARKS (Bearing Trees, Boulders, Edifices, Etc.)
A	E 13°20' E	80	49	B	set stone on exact		I corrected an				
B	W	40	24½	C	line between A & B		error at E. (made				
D	E 13°26 E	80	26	E	at C, at equal		by E. S. Hill in 1880)				
					distance between		by placing a stone				
					A & B. I also set		4.7' E. at "E"				
					witness stone N.		East of old stone				
					of C, 1.80'						

The above is a correct Plat and Field Notes of a Survey made Mar 3 1882, for James Williams at the request of same by A. C. Wilson County Surveyor, and John Sleeman + C. R. Newberry Chainmen.

A. C. Wilson County Surveyor.

We do solemnly swear that the foregoing Plat and Field Notes are correct, and that the lines were measured by us justly and exactly, to the best of our knowledge and ability.

Subscribed and Sworn to before me, _____ 18__ John Sleeman } Chainmen.

168 V

SURVEYOR'S RECORD.

SECTION 1, TOWNSHIP 1 NORTH, RANGE 28 WEST OF 6TH P.M.



FIELD NOTES:

Station	Direction and Variation	DISTANCE Chains	DISTANCE Links	To Station No.	REMARKS (Bearing Trees, Boulders, Edifices, Etc.)	From Station No.	Direction and Variation	DISTANCE Chains	DISTANCE Links	To Station No.	REMARKS (Bearing Trees, Boulders, Edifices, Etc.)
A	E 13°20'E	40	48	B	I chained across from A.						
C	E "	40	12	D	to B, 40c-48L + found corner all right						
					Then chained across the sec from C to E						
					+ discovered old corner at D. in line						
					+ just half way across the sec						

The above is a correct Plat and Field Notes of a Survey made Mar 3 1902 for Charles Williams at the request of same by A. C. Wilson County Surveyor, and John Seaman + A. C. Wilson Chainmen.

County Surveyor.

We do solemnly swear that the foregoing Plat and Field Notes are correct, and that the lines were measured by us justly and exactly, to the best of our knowledge and ability.

Subscribed and Sworn to before me, March 7 1902 John Seaman } Chainmen.
A. C. Wilson Surveyor A. C. Wilson

SURVEYOR'S RECORD.

SECTION 9, TOWNSHIP 1 NORTH, RANGE 28 WEST OF 6TH P.M.



FIELD NOTES:

Station	Direction and Variation	Distance Chains	Distance Links	To Station No.	Remarks (Bearing Trees, Boulders, Edifices, Etc.)	From Station No.	Direction and Variation	Distance Chains	Distance Links	To Station No.	Remarks (Bearing Trees, Boulders, Edifices, Etc.)
A	W 14° 10' E	80	46	B	at Stations A, C, E, G & H						
C	W "	80	38	D	found old corners established by E. S. Hill in former survey. at Station "J" found an						
E	W 14° 30' E	80	60	F	Error in Mr Hills survey & corrected same by chaining from G to H &						
G	N 13° 20' E	79	39	H	dividing the distance exactly equal, & established a corner at "J" in						
F	N "	79	54	B	center of sec. at B, D & F I established corners, by renewing old corner						
E	N "	79	75	A	found at B & placing the others in exact line & at equal distance						
					apart						

The above is a correct Plat and Field Notes of a Survey made March 6th & 7 1902, for J. McGuire at the request of same by A. C. Wilson County Surveyor, and H. N. Graham and William Rodman Chainmen.

A. C. Wilson County Surveyor.

We do solemnly swear that the foregoing Plat and Field Notes are correct, and that the lines were measured by us justly and exactly, to the best of our knowledge and ability.

Subscribed and Sworn to before me, March 8 1902 H. N. Graham
A. C. Wilson Co. Surveyor Wm Rodman } Chainmen.

170 ✓

SURVEYOR'S RECORD.

SECTION 27, TOWNSHIP 1 NORTH, RANGE 28 WEST OF 6TH P.M.

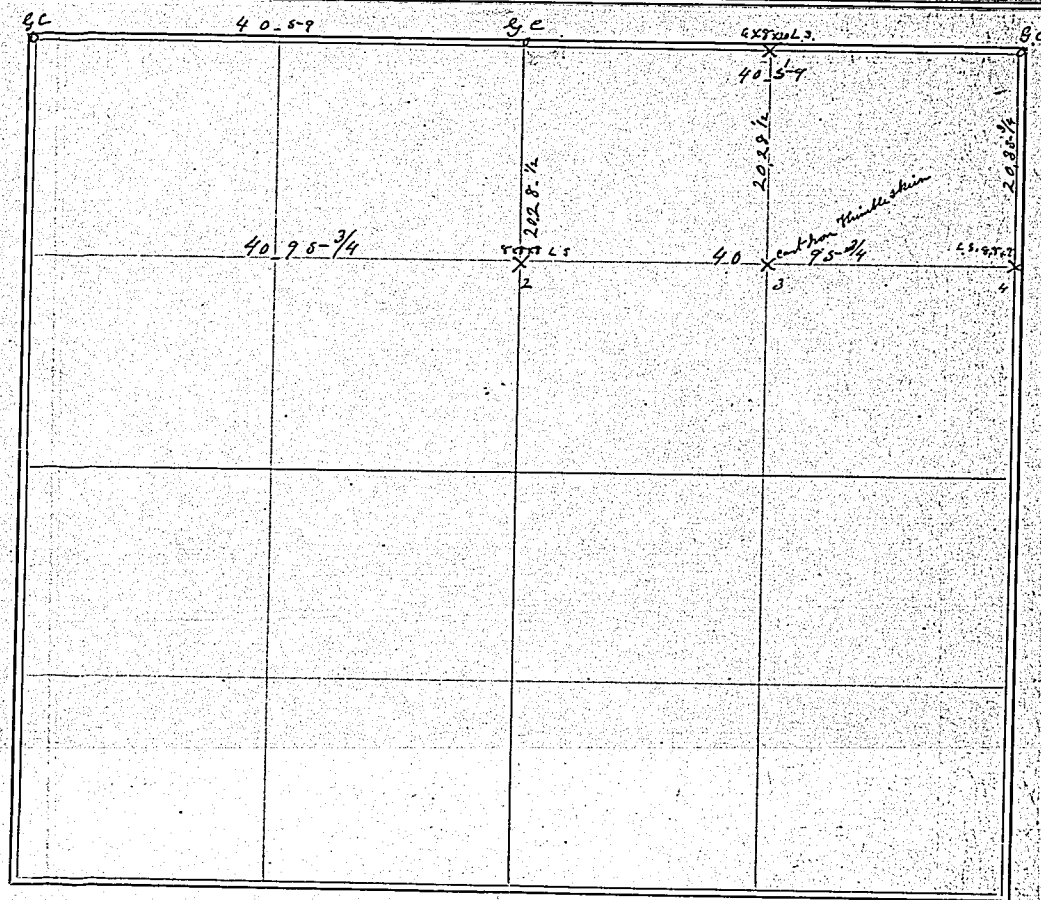

FIELD NOTES:

Station	Direction and Variation	DISTANCE Chains	DISTANCE Links	To Station No.	REMARKS (Bearing Trees, Boulders, Edifices, Etc.)	From Station No.	Direction and Variation	DISTANCE Chains	DISTANCE Links	To Station No.	REMARKS (Bearing Trees, Boulders, Edifices, Etc.)
	The above plat shows the corner stones I set &					The measurements between each corner, in each					
	instance, I chained across the section					& divided the distance equally between each corn					
	set stone corner										
	at 1-2 & 4 at										
	3 set cut iron										
	thimble skin.										

The above is a correct Plat and Field Notes of a Survey made March 12 1902, for Jacob Wilson at the request of same by A. C. Wilson County Surveyor, and S. S. Graham & James Williams Chainmen.

A. C. Wilson County Surveyor.

We do solemnly swear that the foregoing Plat and Field Notes are correct, and that the lines were measured by us justly and exactly, to the best of our knowledge and ability.

Subscribed and Sworn to before me, 18 Chainmen.

SURVEYOR'S RECORD.

~~SECTION~~ Base line, TOWNSHIP 1 NORTH, RANGE 28 WEST OF 6TH P.M.

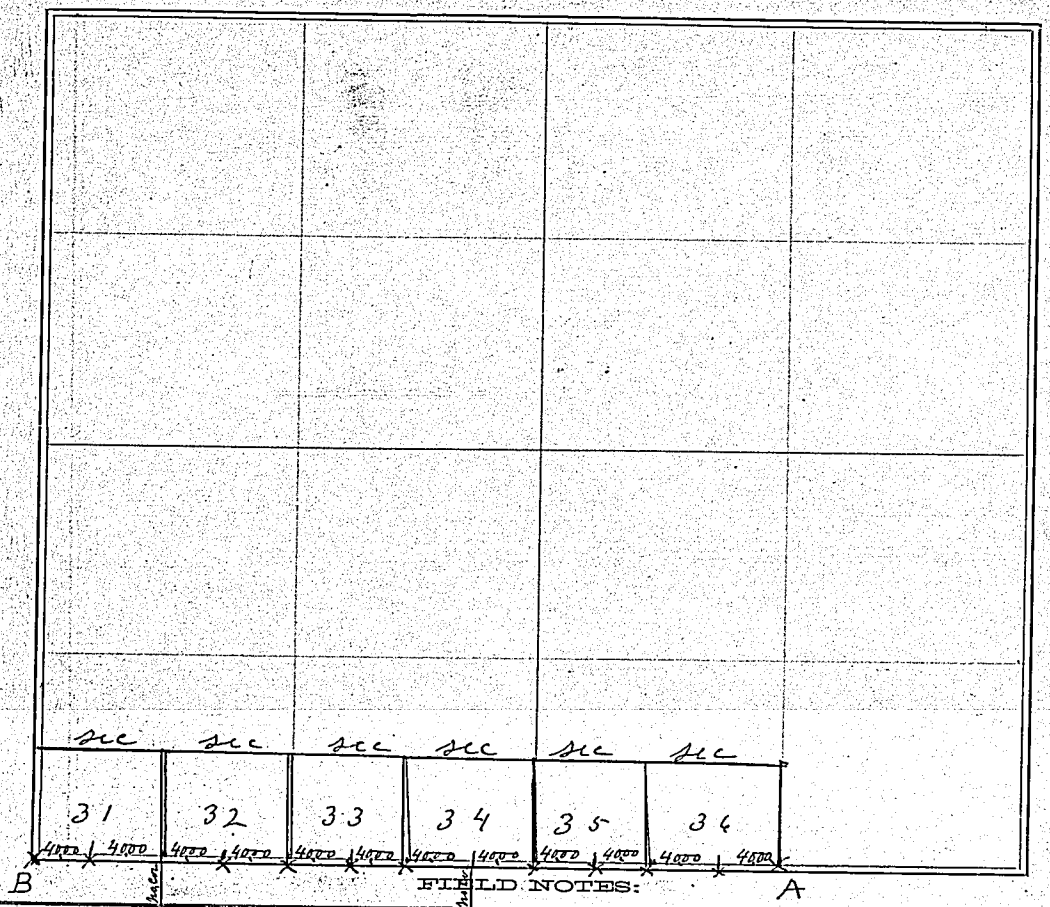

FIELD NOTES:

Station	Direction and Variation	DISTANCE Chains	Links	To Station No.	REMARKS (Bearing Trees, Boulders, Edifices, Etc.)	From Station No.	Direction and Variation	DISTANCE Chains	Links	To Station No.	REMARKS (Bearing Trees, Boulders, Edifices, Etc.)
A	W. 13°12'E	48	00	B	I found all the corners (excepting the 1/4 cor of Sec 34 & the corner between Secs 31 & 32,) in accordance with the Government Field Notes of a Survey of the above Baseline made in July 1859.						

The above is a correct Plat and Field Notes of a Survey made March 20 1902, for Mr Jiss Ashton at the request of Same by A. C. Wilson County Surveyor, and S. S. Graham & Ben. Smiley Chainmen.

A. C. Wilson County Surveyor.

We do solemnly swear that the foregoing Plat and Field Notes are correct, and that the lines were measured by us justly and exactly, to the best of our knowledge and ability.

Subscribed and Sworn to before me, 18 , Chainmen.

SURVEYOR'S RECORD.

SECTION 3, TOWNSHIP 1 NORTH, RANGE 28 WEST OF 6TH P.M.



FIELD NOTES:

Station	Direction and Variation	Distance Chains	Distance Links	To Station No.	Remarks (Bearing Trees, Boulders, Edifices, Etc.)	From Station No.	Direction and Variation	Distance Chains	Distance Links	To Station No.	Remarks (Bearing Trees, Boulders, Edifices, Etc.)	Station
1	W. 13° 20' E	80	95	2	set Stone at 3							1
4	W. " "	80	40	5	" " " 6							1
5	E. " "	40	20	6	" " " 8							
2	N. 12° 30' E	79	73	5	" " " 5							
5	S. " "	39	73	7	" " " 7							
6	S. " "	40	00	8								
1	E 13° 20' E	40	47½	3								

The above is a correct Plat and Field Notes of a Survey made March 26 & 27 1902, for S.S. Graham & Ed Lister at the request of same by A. C. Wilson County Surveyor, and W. M. McGuire & H. N. Graham Chainmen.

A. C. Wilson County Surveyor.

We do solemnly swear that the foregoing Plat and Field Notes are correct, and that the lines were measured by us justly and exactly, to the best of our knowledge and ability.

Subscribed and Sworn to before me, Mar 29 1902

A. C. Wilson

Wm McGuire
H. N. Graham
Chainmen.

The ab

County Su

We do
to the best

Subscribed

SURVEYOR'S RECORD.

SECTION 4, TOWNSHIP 1 NORTH, RANGE 28 WEST OF 6TH P.M.



FIELD NOTES:

Station	Direction and Variation	DISTANCE Chains	Links	To Station No.	REMARKS (Bearing Trees, Boulders, Edifices, Etc.)	From Station No.	Direction and Variation	DISTANCE Chains	Links	To Station No.	REMARKS (Bearing Trees, Boulders, Edifices, Etc.)
1	W 13°20'E	20	10	2	set Stone corner						
1	S 12°30'E	39	73	3	at 1-2+3 at 1						
					unwd Sect Corn						

The above is a correct Plat and Field Notes of a Survey made March 27 1902, for S.S. Graham at the request of same by A.C. Wilson County Surveyor, and W.M. McGuire + H.N. Graham Chainmen.

A.C. Wilson County Surveyor.

We do solemnly swear that the foregoing Plat and Field Notes are correct, and that the lines were measured by us justly and exactly, to the best of our knowledge and ability.

Subscribed and Sworn to before me, March 29 1902

A.C. Wilson

Wm McGuire
H.N. Graham } Chainmen.

174 V

SURVEYOR'S RECORD.

SECTION 25, TOWNSHIP 1 NORTH, RANGE 29 WEST OF 6TH P.M.



I chained in each instance across the sec & divided the sec equal distance from one sec Cor to the other.

I commenced on the Base line to start right & found S.E. Cor of 25 at equal distance from base line to station B. I done the same from station E to the base line & set stone equal distance from base line at G.

found Cor B

FIELD NOTES:

Station	Direction and Variation	Distance Chains	Distance Links	To Station No.	Remarks (Bearing Trees, Boulders, Edifices, Etc.)	From Station No.	Direction and Variation	Distance Chains	Distance Links	To Station No.	Remarks (Bearing Trees, Boulders, Edifices, Etc.)
A	N 14° 30'	80	60	B	Govt Cor at A & B at	G	N 13° 10'	80	70	E	
B	S " "	40	30	C	C found 1/4 corner all O.K.	E	S " "	40	35	J	set stone, on line from H to C
B	W 13° 20'	85	28	D	Govt Cor at D.	C	W 13° 20'	83	50	H	
D	E " "	42	64	E	renewed old Govt Cor	H	E " "	41	50	J	
A	W 13° 20'			F	no Cor to be found, ive	chained W. to W Cor of Sec 26		161	44		from station A & found Cor on S.
F	E " "	80	72	A	set stone at G just 1/2	way between A & F.					boundry between Secs
F	N 16° 10'	80	80	D							26 & 27 corrected back
D	S " "	40	40	H							& dug a pit for temporary Cor on S. boundry between Secs 25 & 26.

The above is a correct Plat and Field Notes of a Survey made Apr 17th & 18 1902, for Albert Styer at the request of same by A. C. Wilson County Surveyor, and George Cooley & Edwin Wyant & F. L. Fraly Sworn Chainmen.

A. C. Wilson County Surveyor.

We do solemnly swear that the foregoing Plat and Field Notes are correct, and that the lines were measured by us justly and exactly, to the best of our knowledge and ability.

~~Subscribed and~~ Sworn to before me, Apr 17 1902

A. C. Wilson, Surveyor

Chainmen.

SURVEYOR'S RECORD.

SECTION 9, TOWNSHIP 2 NORTH, RANGE 28 WEST OF 6TH P.M.



FIELD NOTES:

Station	Direction and Variation	DISTANCE Chains	Links	To Station No.	REMARKS (Bearing Trees, Boulders, Edifices, Etc.)	From Station No.	Direction and Variation	DISTANCE Chains	Links	To Station No.	REMARKS (Bearing Trees, Boulders, Edifices, Etc.)
A	W. 13° 20'	78	42	B	found Stone Corner at A & B						
B	E.	39	21	C	set Line Stone 7X5X20 in exact line half way between A & B						

The above is a correct Plat and Field Notes of a Survey made Apr 21 1902, for Henry Schamel at the request of same by A. C. Wilson County Surveyor, and Jacob Rorb & Harry Rorb Chainmen.

A. C. Wilson County Surveyor.

We do solemnly swear that the foregoing Plat and Field Notes are correct, and that the lines were measured by us justly and exactly, to the best of our knowledge and ability.

~~Subscribed and Sworn~~ Sworn to before me, Apr 21 1902

A. C. Wilson Co. Surveyor

Chainmen.

SURVEYOR'S RECORD.

SECTIONS 33-34-35-+36. Base line TOWNSHIP 1 NORTH, RANGE 27 WEST OF 6TH P.M.

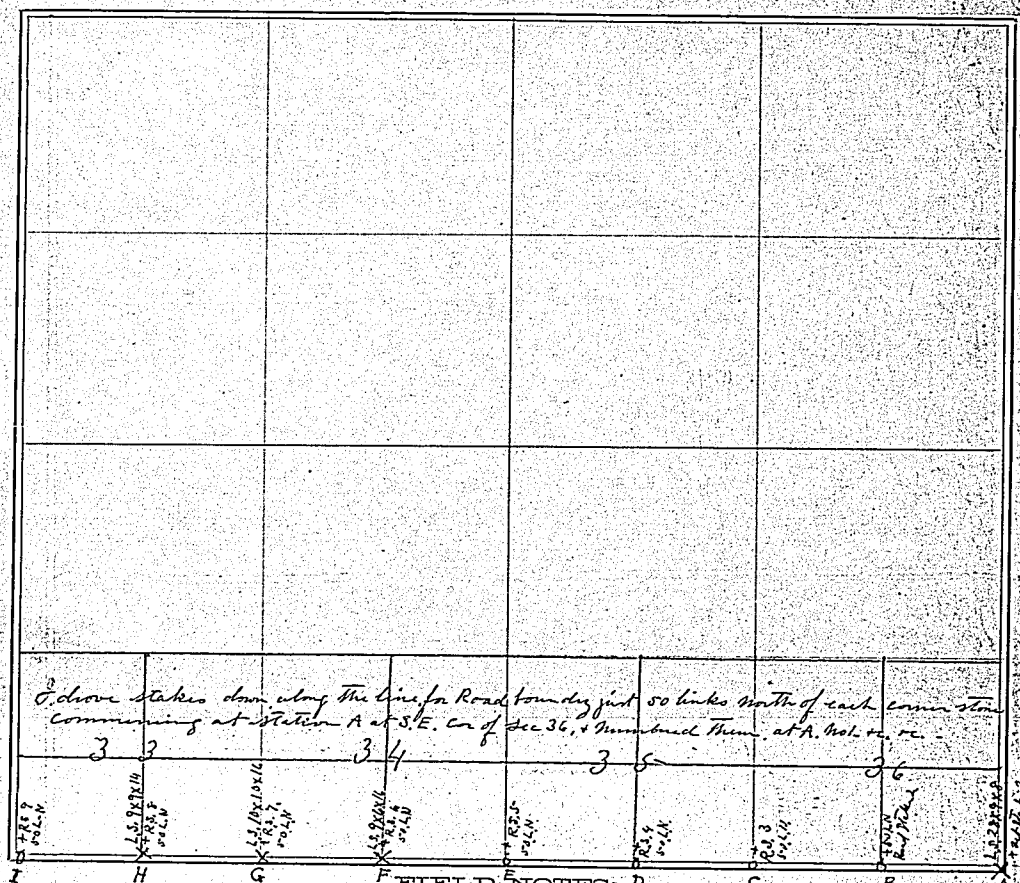

FIELD NOTES:

Station	Direction and Variation	Distance Chains	Distance Links	To Station No.	Remarks (Bearing Trees, Boulders, Edifices, Etc.)	From Station No.	Direction and Variation	Distance Chains	Distance Links	To Station No.	Remarks (Bearing Trees, Boulders, Edifices, Etc.)
A	W. 11° 30' E	40	00	B	found old Gov cor, but had to renew same. Set Stone at A 28x4x8		at Station G no			I run a true line by Back	
B	W. " "	40	00	C	found Gov. cor		corner found. I			sighting + also corrected	
C	W. " "	40	00	D	do " "		Chained across the			back with my chainmen	
D	W. " "	40	00	E	" " "		Township on base			to establish lost corners	
E	W. " "	40	"	F	set Stone 9x6x16		line, and one			+ see that the measurement	
F	W. " "	40	"	G	set Stone 10x10x16		forward Flagman			corresponded with the	
G	W. " "	40	"	H	set Stone 9x9x14		+ one Back Flagman			Govt Field Notes found	
H	W. " "	40	"	I	found Gov cor.		to Back sight at			all O.K.	
							each station + proved the line to be true + straight				

The above is a correct Plat and Field Notes of a Survey made May 13 + 14 1902, for J. M. Thomas et al at the request of Co Commissioners by A. C. Wilson County Surveyor, and Sullivan + Charley Thomas, Flagmen, S. S. Graham + James Williams Chainmen.

A. C. Wilson County Surveyor.

We do solemnly swear that the foregoing Plat and Field Notes are correct, and that the lines were measured by us justly and exactly, to the best of our knowledge and ability.

Subscribed and Sworn to before me, May 14 1902 James Williams } Chainmen.

A. C. Wilson S. S. Graham

SURVEYOR'S RECORD.

SECTIONS 20, 21, 16 & 17 TOWNSHIP 3 NORTH, RANGE 28 WEST OF 6TH P.M.

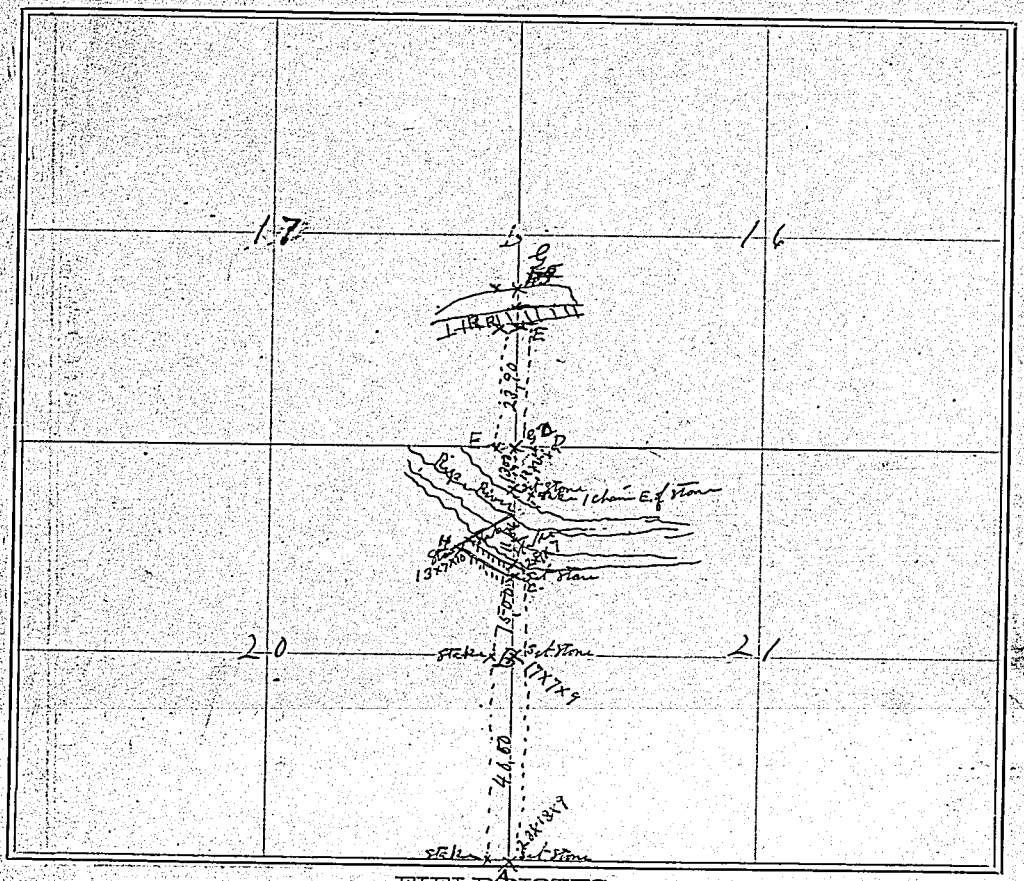

FIELD NOTES:

Station	Direction and Variation	Distance Chains	Distance Links	To Station No.	Remarks (Bearing Trees, Boulders, Edifices, Etc.)
A	N. 13° 30' E	40	00	B	½ setting stone 28x18x9
C	N.	11	54	across the River	Pinned old corner at A. D 12x3x7 of Rid
E	N. 12° 20' E	23	90	F	set stone at D on N. Bank
C	N.W. 42° 30' E	6	73	H	S. of R.R. Right of way set stone, on side hill
					set stone 13x7x10 for

From A, North to G the Road is on east side of the River. The Road is all on the East side of the line on sec. 21, until you get to the sec. corner of Secs. 20-21-16 & 17, from that point North from E to F the Road is on both sides of the line & down stakes all along the line, when the road runs up to the Village limits across the R.R. tracks.

From Station No.	Direction and Variation	Distance Chains	Distance Links	To Station No.	Remarks (Bearing Trees, Boulders, Edifices, Etc.)
					B 17x7x9 — C 12x9x7
B	N. 13° 30' E	18	00	C	set stone at B about C
C	N.	13	00	E	Sec. Cor. found Sec. Cor. 16, 20, 21, 17
E	N across R.R. Right of way			G	set stone on Sec. line just N of
	west & south boundary of Road				end of Bridge R.R. Right of way

The above is a correct Plat and Field Notes of a Survey made Aug 1 + 2 1902, for County Commissioners at the request of same by A. C. Wilson

County Surveyor, and S. S. Graham + James Williams Chainmen.

+ James Williams Jr. Flagman

A. C. Wilson County Surveyor.

We do solemnly swear that the foregoing Plat and Field Notes are correct, and that the lines were measured by us justly and exactly, to the best of our knowledge and ability.

Subscribed and Sworn to before me, _____ 18 _____

Chainmen.

SURVEYOR'S RECORD.

SECTIONS 20 & part of 29 TOWNSHIP 3 NORTH, RANGE 30 WEST OF 6TH P.M.

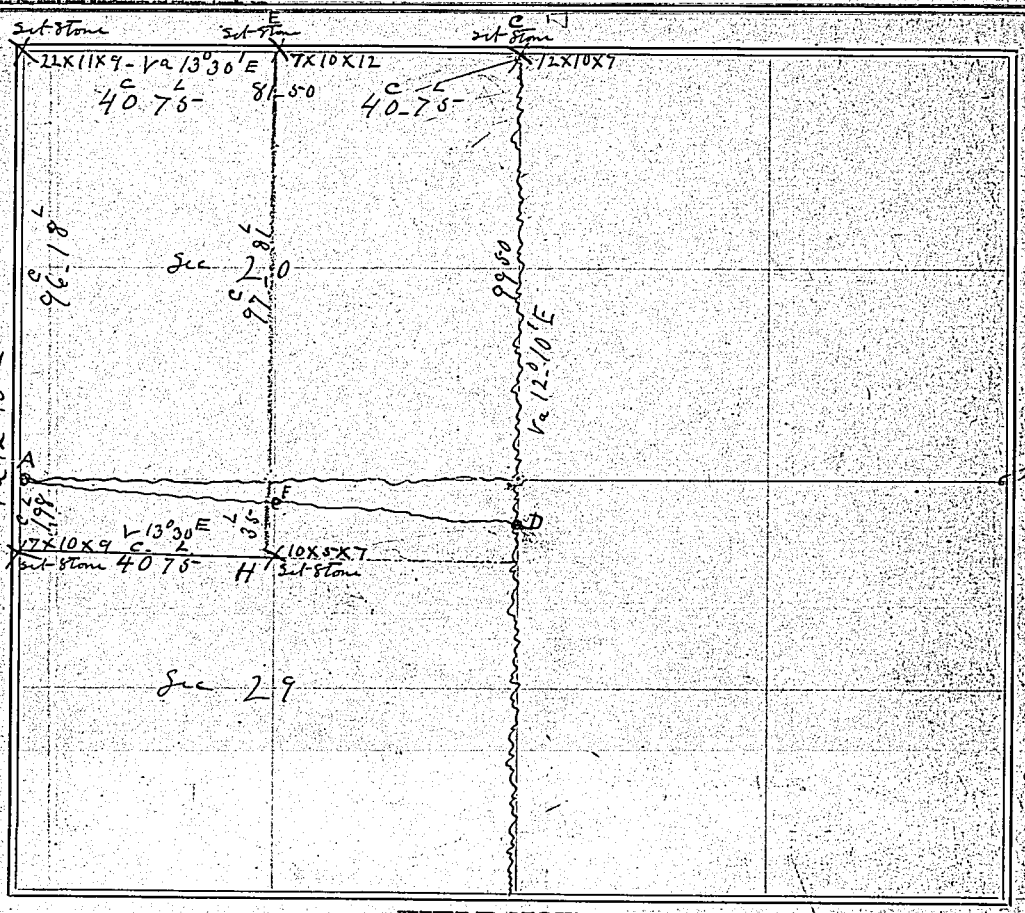

FIELD NOTES:

Station	Direction and Variation	DISTANCE Chains	DISTANCE Links	To Station No.	REMARKS (Bearing Trees, Boulders, Edifices, Etc.)
old Corner at A				B	
A	N 12° 10' E	96	18	B	Renewed old cor at B
~~A~~ D	N 12 10	99	50	C	set stone for Sec Cor
B	S	98	16	G	dug hole for tem Cor
E	S	98	16	H	set stone at H. 35
H	W 13° 30' E	40	75	G	set stone 1 chain

From Station No.	Direction and Variation	DISTANCE Chains	DISTANCE Links	To Station No.	REMARKS (Bearing Trees, Boulders, Edifices, Etc.)
B	E 13° 30' E	81	50	C	dug hole for tem Cor
C	W	40	75	E	set stone for 1/4 Cor
A	E	40	75	F	old Cor at F

So that the contents of the above survey within the boundaries as above platted are as follows, commencing at N.W. Cor Sec 20 going E 40 ch 75 l then S. 98.16 then W 40.75 then N 98.16 to place of beginning, containing 400 acres + 200 links

Station	
1	C
	W
2	N
3	E
4	S

The above is a correct Plat and Field Notes of a Survey made Sep 1 & 2 1902 for Marion Plummer at the request of Same by A. C. Wilson County Surveyor, and W. J. Fleischman & C. H. Harman sworn Chainmen.

A. C. Wilson County Surveyor.

We do solemnly swear that the foregoing Plat and Field Notes are correct, and that the lines were measured by us justly and exactly, to the best of our knowledge and ability.

~~Subscribed and~~ Sworn to before me, 18 } Chainmen

SURVEYOR'S RECORD.

SECTION 12, TOWNSHIP 3 NORTH, RANGE 28 WEST OF 6TH P.M.

FIELD NOTES:

Station	Direction and Variation	Distance Chains	Distance Links	To Station No.	Remarks (Bearing Trees, Boulders, Edifices, Etc.)	From Station No.	Direction and Variation	Distance Chains	Distance Links	To Station No.	Remarks (Bearing Trees, Boulders, Edifices, Etc.)
1	Commencing at										
	at a point 80 ft in the Town of Indianola										
	W. of N.W. Cor Blk 24 Thence W. to Station No 2					1	West	12	54 Feet	2	set Stone Cor, at 1 & 2
2	N. along W. line of E ½ S. E ¼ Sec 12, 3-28					2	N	7	60	3	set " " " 3
3	E. along the Continuation of S line of F Street, Indianola					3	E	12	93	4	" " " 4
4	S. in straight line from four, to 1, place of beginning					4	S	7	60	1	size of Stones set for Cor
											No 1 17 x 14 x 6
											" 2 14 x 7 x 15
											" 3 7 x 7 x 13
											" 4 17 x 4 x 13

Blue flint Stone Corners

The above is a correct Plat and Field Notes of a Survey made Oct 9 & 10 1902, for B Lehn at the request of Same by A. C. Wilson County Surveyor, and George Cramer & Peter Bayless, Sworn Chainmen.

A. C. Wilson County Surveyor.

We do solemnly swear that the foregoing Plat and Field Notes are correct, and that the lines were measured by us justly and exactly, to the best of our knowledge and ability.

~~Subscribed and~~ Sworn to before me, Oct 9 1902

A. C. Wilson Co Surveyor

Chainmen.

180 V

Road No 3 & 4

SURVEYOR'S RECORD.

SECTIONS 29 & 30 &, TOWNSHIP 2 NORTH, RANGE 26 WEST OF 6TH P.M.



FIELD NOTES:

Station	Direction and Variation	DISTANCE Chains	Links	To Station No.	REMARKS (Bearing Trees, Boulders, Edifices, Etc.)
A	W. 15° 30' E	78	96	B	Gov. Cor. set A. Drove Stake 5-0 N+W
A	W.	19	74		found stone set by Ind. Barber. Drove Stake 5-0 N+W
A	W.	39	48		set stone & drove stake 5-0 N
A	W.	59	22		found stone set by Ind. Barber. Drove Stake 5-0 N
A	W.	66	22		came to wire fence, drove 3-0 N of Stake
A	W.	77	15		came to wire fence, & south line of old Road. Drove Stake 5-0 N
A	W.	78	96	B	established cor. & drove stake 5-0 N

From Station No.	Direction and Variation	DISTANCE Chains	Links	To Station No.	REMARKS (Bearing Trees, Boulders, Edifices, Etc.)
B	W. 11° 10' E	77	50	C	found Gov. Cor. drove Stake 5-0 N+W
B	W.	40	00		set stone & drove stake 5-0 N
B	W.	60	50		set stone & drove stake 5-0 N
B	W.	77	50		Gov. Cor. drove stake 5-0 N+W
B	N. 12° 30' E	81	30		Gov. Cor. drove stake 5-0 W
B	N.	49	65		set stone on Range line. Drove Stake 5-0 W
B	N.	81	30	D	Gov. Cor. drove stake 5-0 W

Station	
A	W
B	S

The above is a correct Plat and Field Notes of a Survey made Dec 26, 27 & 29 1902, for The County at the request of J. C. Moore Special Comr by A. C. Wilson County Surveyor, and Jacob Kirk, Rodman, & Thos. D. Kirk & John Kirk Chainmen.

A. C. Wilson County Surveyor.

We do solemnly swear that the foregoing Plat and Field Notes are correct, and that the lines were measured by us justly and exactly, to the best of our knowledge and ability.

Subscribed and Sworn to before me, Dec 29 1902

A. C. Wilson Co. Surveyor

Chainmen.

The above is a correct Plat and Field Notes of a Survey made ... County Surveyor, and ... We do solemnly swear that the foregoing Plat and Field Notes are correct, and that the lines were measured by us justly and exactly, to the best ... Subscribed and Sworn to before me, ... Chainmen.

SURVEYOR'S RECORD.

SECTION 32, TOWNSHIP 2 NORTH, RANGE 26 WEST OF 6TH P.M.

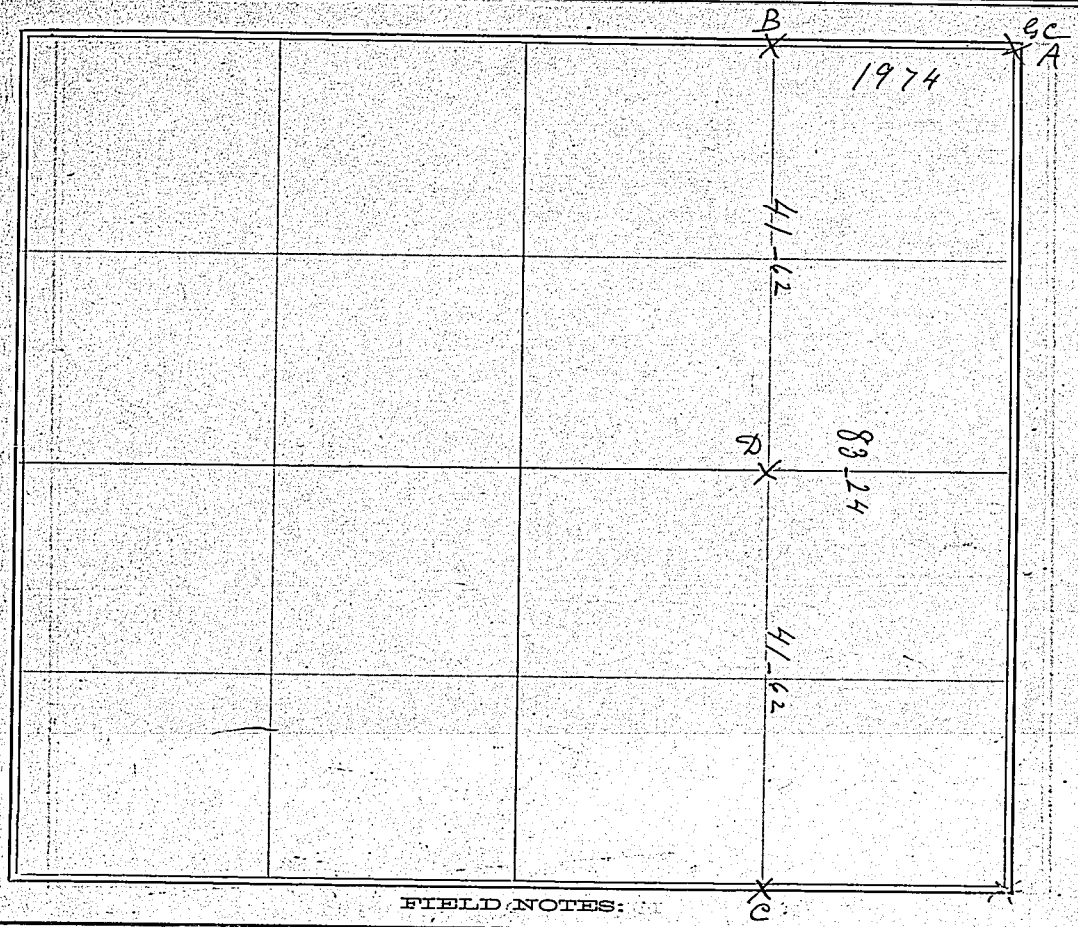

FIELD NOTES:

Station	Direction and Variation	Distance Chains	Distance Links	To Station No.	Remarks (Bearing Trees, Boulders, Edifices, Etc.)	From Station No.	Direction and Variation	Distance Chains	Distance Links	To Station No.	Remarks (Bearing Trees, Boulders, Edifices, Etc.)
A	W 15° 30' E	19	74	B	Andy Barton found stone set by	C	N 13° 30' E	83	24	B	found stone cor at C
B	S	41	62	D	set stone 12x17x3	on exact line between B+C					set by Andy Barton

The above is a correct Plat and Field Notes of a Survey made Dec 30 1802, for A. C. Bartholemew at the request of same by A. C. Wilson County Surveyor, and Lorenzo D. Newberry & Jon Korb Chainmen.

A. C. Wilson County Surveyor.

We do solemnly swear that the foregoing Plat and Field Notes are correct, and that the lines were measured by us justly and exactly, to the best of our knowledge and ability.

~~Subscribed and~~ Sworn to before me, Dec 30 1802

A. C. Wilson Co. Surveyor

Chainmen.

SURVEYOR'S RECORD.

SECTION 17, TOWNSHIP 1 NORTH, RANGE 26 WEST OF 6TH P.M.

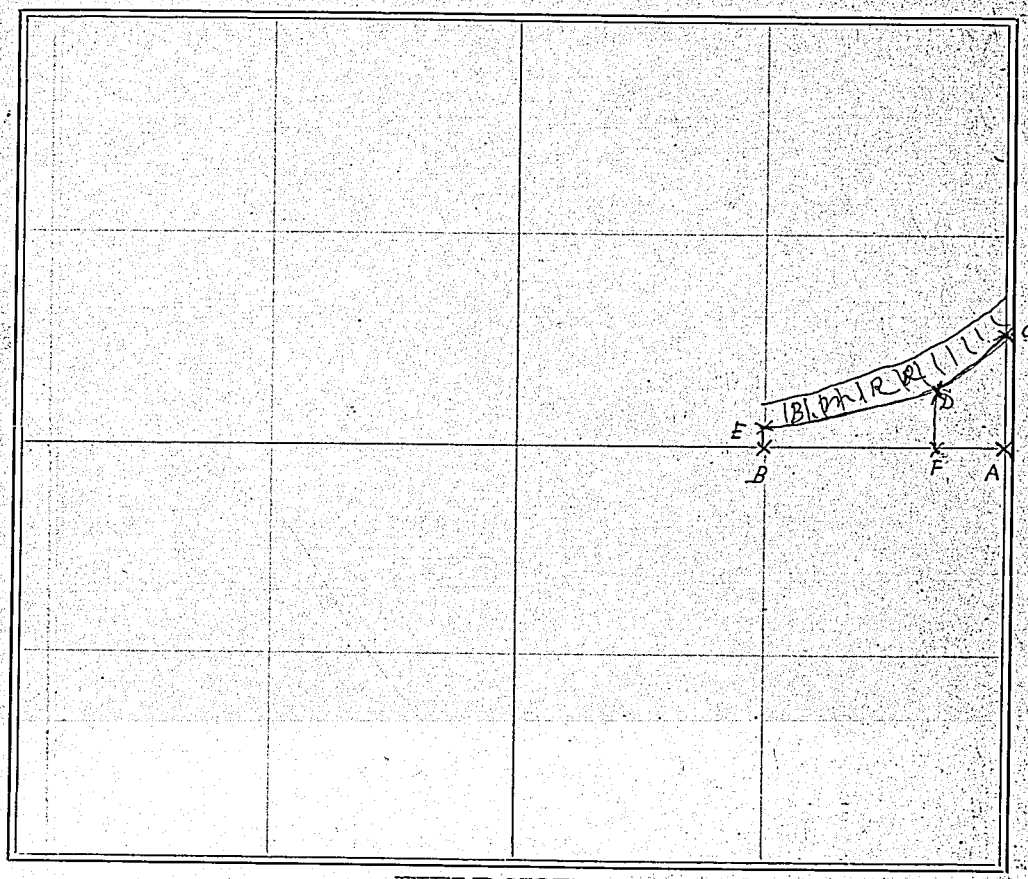

FIELD NOTES:

Station	Direction and Variation	Distance Chains	Distance Links	To Station No.	Remarks (Bearing Trees, Boulders, Edifices, Etc.)	From Station No.	Direction and Variation	Distance Chains	Distance Links	To Station No.	Remarks (Bearing Trees, Boulders, Edifices, Etc.)
A	W 12°30' E	20	32	B							
A	N 12°20' E	11	11	C	set Stone at C. 7x7x4						
C	W 40°00' E	7	68	D	set Stone at D. 7x7x9						
D	W 30°20' E	15	95	E	set Stone at E 5x6x12						
E	S 12°30' E	1	28	B							
A	W 12°30' E	6	00	F	set Stone 8x10x12						
F	N 12°20' E	6	68	D							
C	SW 40°00' E	7	68	D							

Station
S.E. Cor. S.29
A
B
B
B
+ set st
va 2°10' E
ness tre

The above is a correct Plat and Field Notes of a Survey made Dec 30 1902, for Henry Yingling + W. R. Pennington at the request of same by A. C. Wilson County Surveyor, and Lorenzo D. Newberry + Jean Keorb Chainmen.

A. C. Wilson County Surveyor.

We do solemnly swear that the foregoing Plat and Field Notes are correct, and that the lines were measured by us justly and exactly, to the best of our knowledge and ability.

~~Subscribed and~~ Sworn to before me, Dec 30 1902

A. C. Wilson Co. Surveyor } Chainmen.

The abo

County Su

We do s
to the best

~~Subscribed~~

SURVEYOR'S RECORD.

SECTIONS 29 & 32, TOWNSHIP 1 NORTH, RANGE 28 WEST OF 6TH P.M.

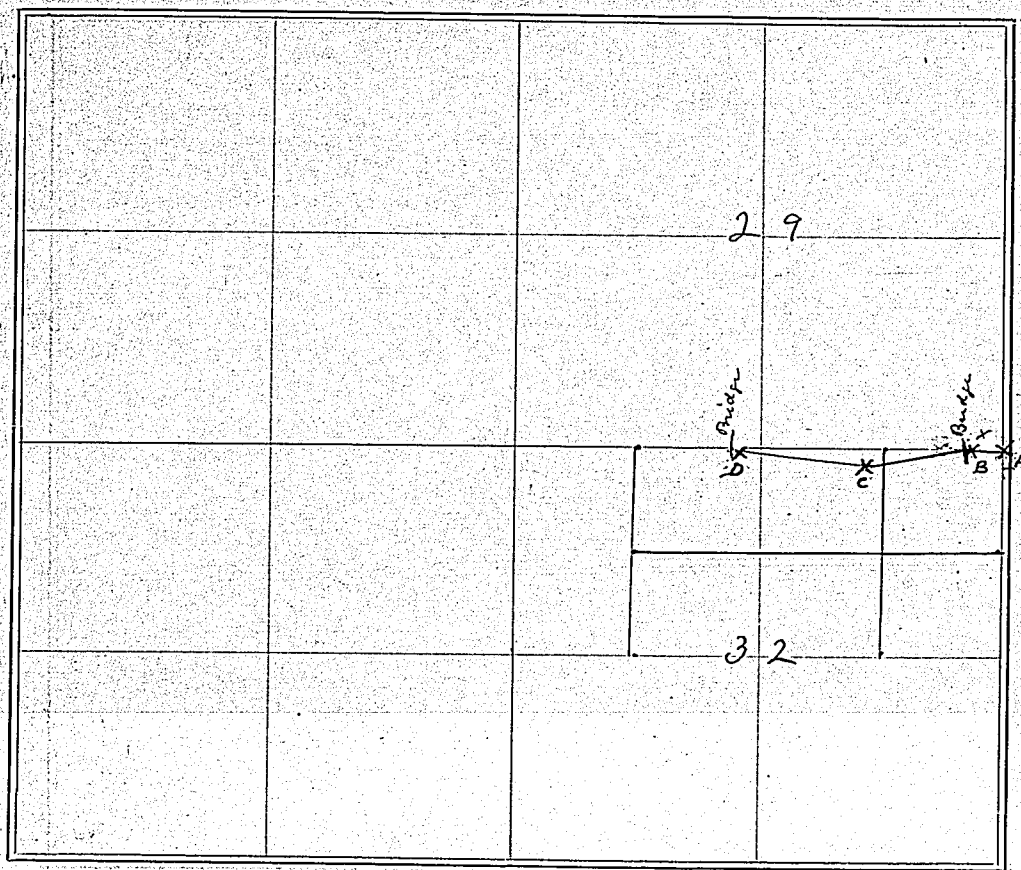

FIELD NOTES:

Station	Direction and Variation	Distance Chains	Distance Links	To Station No.	Remarks (Bearing Trees, Boulders, Edifices, Etc.)	From Station No.	Direction and Variation	Distance Chains	Distance Links	To Station No.	Remarks (Bearing Trees, Boulders, Edifices, Etc.)
S.E. Cor. S.29. A	W. 12° 15' E	9	33	B	from A along sec line to N.E. cor of Bridge set stake at B	C	N.W. 89° 0' E	1	23		crossed wire fence, drove stake for center of road.
B	S.W. 23° 30' E	5	39		crossed wire fence, drove stake for center of Road						
B	S.W. " "	10	50		crossed wire fence, drove stake for center of Road	C	N.W. " "	12	36		crossed wire fence, drove stake for center of road
B	S.W. " "	14	34	C	set stone 6x7x8 for center of road						
& set stone & drove iron pin 5.0 North of C. North from C.						61 C	N.W. " "	14	32	D	set stone 16x12x9 at D, on sec line between secs. 29 & 32, 1 & 28 said cor at D, being the western terminus of the road, the south I set at D, measured 31 links E of Bridge on sec line, I also set stone 5.0 N of D, for N. boundary of road, also blazed ash tree 8 inches in diameter for witness tree, for station D, said tree is 35 links S.W. of D.
Va 2° 10' E	I blazed a Box Elder Tree 10 in. in diameter for witness tree to the Cor at C where the road changes its direction										

The above is a correct Plat and Field Notes of a Survey made Jan 12 1903, for The County at the request of Co. Clerk by A. C. Wilson County Surveyor, and Jacob Korb & S. S. Graham Chainmen.
A. Reed, Rodman
A. C. Wilson County Surveyor.

We do solemnly swear that the foregoing Plat and Field Notes are correct, and that the lines were measured by us justly and exactly, to the best of our knowledge and ability.

~~Subscribed and~~ Sworn to before me, Jan 12 1903
A. C. Wilson
Chainmen.

SURVEYOR'S RECORD.

SECTION 34, TOWNSHIP 2 NORTH, RANGE 28 WEST OF 6TH P.M.



FIELD NOTES:

Station	Direction and Variation	Distance Chains	Distance Links	To Station No.	Remarks (Bearing Trees, Boulders, Edifices, Etc.)
A	W 12° 30' E	40	52	B	found Co. at A + B
B	S 13° 30' E	40	23	D.	
C	W 12° 30' E	40	36	C	set stone at C, 11x8x4

From Station No.	Direction and Variation	Distance Chains	Distance Links	To Station No.	Remarks (Bearing Trees, Boulders, Edifices, Etc.)

Station	
A	W
C	W
B to D	

The above is a correct Plat and Field Notes of a Survey made Feb 9 1902, for John Seaman + H. Shultz at the request of Same by A. C. Wilson County Surveyor, and Henry Schanel + Henry Schneider Chainmen.

A. C. Wilson County Surveyor.

We do solemnly swear that the foregoing Plat and Field Notes are correct, and that the lines were measured by us justly and exactly, to the best of our knowledge and ability.

~~Subscribed and~~ Sworn to before me, Feb 9 1902

A. C. Wilson Co Surveyor

Henry Schanel
Henry Schneider } Chainmen.

The above is a correct Plat and Field Notes of a Survey made ... County Surveyor, and ... Chainmen.

We do solemnly swear that the foregoing Plat and Field Notes are correct, and that the lines were measured by us justly and exactly, to the best of our knowledge and ability.

Subscribed and Sworn to before me, ... County Surveyor

... } Chainmen.

SURVEYOR'S RECORD.

SECTIONS 9 & 16, TOWNSHIP 4 NORTH, RANGE 27 WEST OF 6TH P.M.

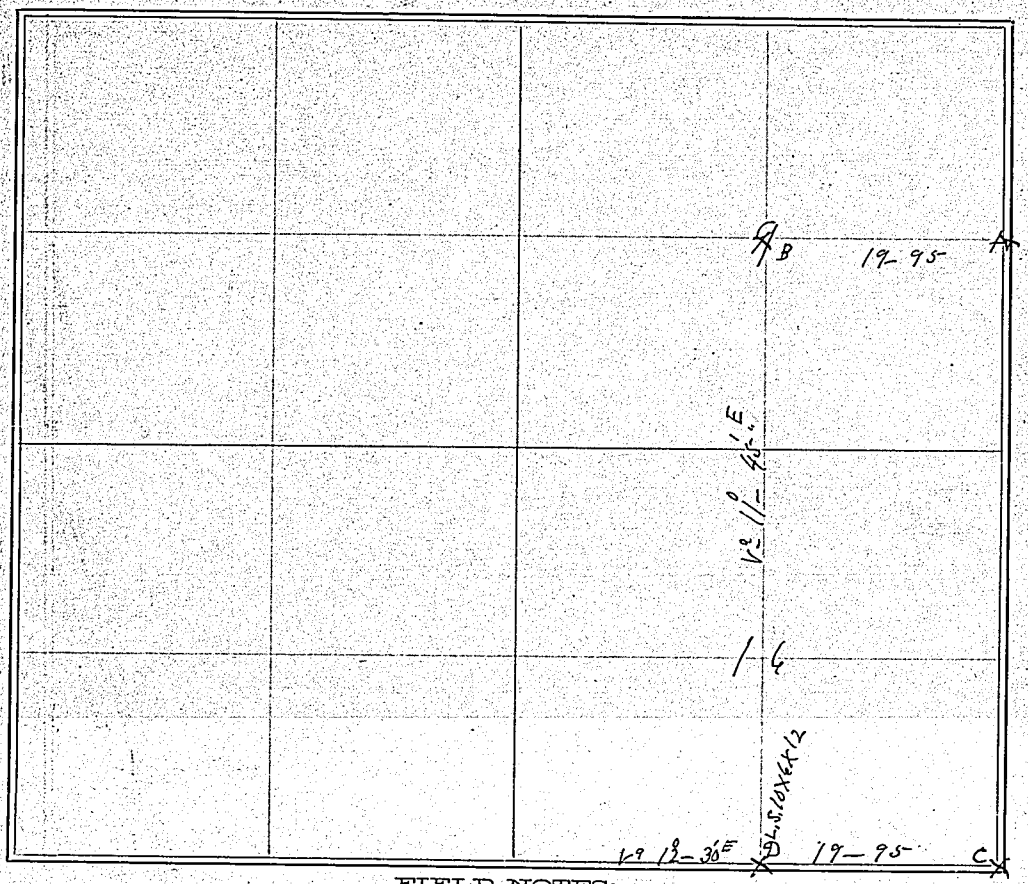

FIELD NOTES:

Station	Direction and Variation	DISTANCE Chains	DISTANCE Links	To Station No.	REMARKS (Bearing Trees, Boulders, Edifices, Etc.)	From Station No.	Direction and Variation	DISTANCE Chains	DISTANCE Links	To Station No.	REMARKS (Bearing Trees, Boulders, Edifices, Etc.)
A	West	19	95	B							
C	West Va 12° 30' E	19	95	D							
B to D	S Va 11° 45' E				set Stone at D						

The above is a correct Plat and Field Notes of a Survey made Apr 2nd 1904, for Wm Doyle at the request of same by James Williams County Surveyor, and A. C. Wilson + — Montgomery Chainmen.

James Williams County Surveyor.

We do solemnly swear that the foregoing Plat and Field Notes are correct, and that the lines were measured by us justly and exactly, to the best of our knowledge and ability.

Subscribed and Sworn to before me, 18 } Chainmen.

SURVEYOR'S RECORD.

SECTION 26, TOWNSHIP 1 NORTH, RANGE 29 WEST OF 6TH P.M.

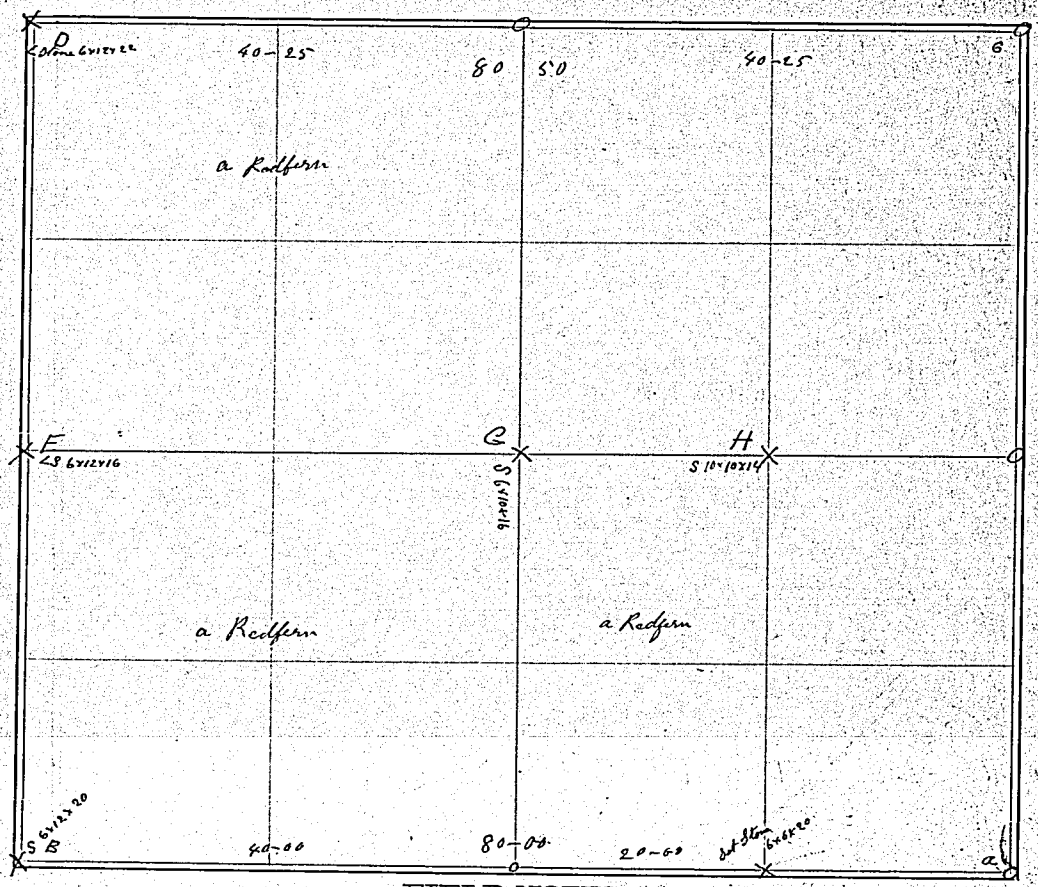

FIELD NOTES:

Station	Direction and Variation	Distance Chains	Distance Links	To Station No.	Remarks (Bearing Trees, Boulders, Edifices, Etc.)	From Station No.	Direction and Variation	Distance Chains	Distance Links	To Station No.	Remarks (Bearing Trees, Boulders, Edifices, Etc.)	Station
A	W V. 12°-30E	80	60	B	found Corner at a							a
B	N 13°-15 E	80	58	C								B
C	W 12°-30 E	80	50	D								D
B	N 13-45 E	80	25	D								C
D	S " " "	40	12½	E								E
E	12°-40 E	40	12½	G								F
G	" " "	20	6¼	H								

The above is a correct Plat and Field Notes of a Survey made april 4 1894, for a Redfern at the request of Same by J Williams County Surveyor, and a C Wilson almeron Reed Chainmen.

James Williams County Surveyor.

We do solemnly swear that the foregoing Plat and Field Notes are correct, and that the lines were measured by us justly and exactly, to the best of our knowledge and ability.

~~Subscribed and~~ Sworn to before me, april 4 1894 a C Wilson
J Williams Co Surveyor almeron Reed } Chainmen.

The ab
County Su
We do
to the best
~~Subscribed~~

SURVEYOR'S RECORD.

SECTION 27, TOWNSHIP 1 NORTH, RANGE 27 WEST OF 6TH P.M.

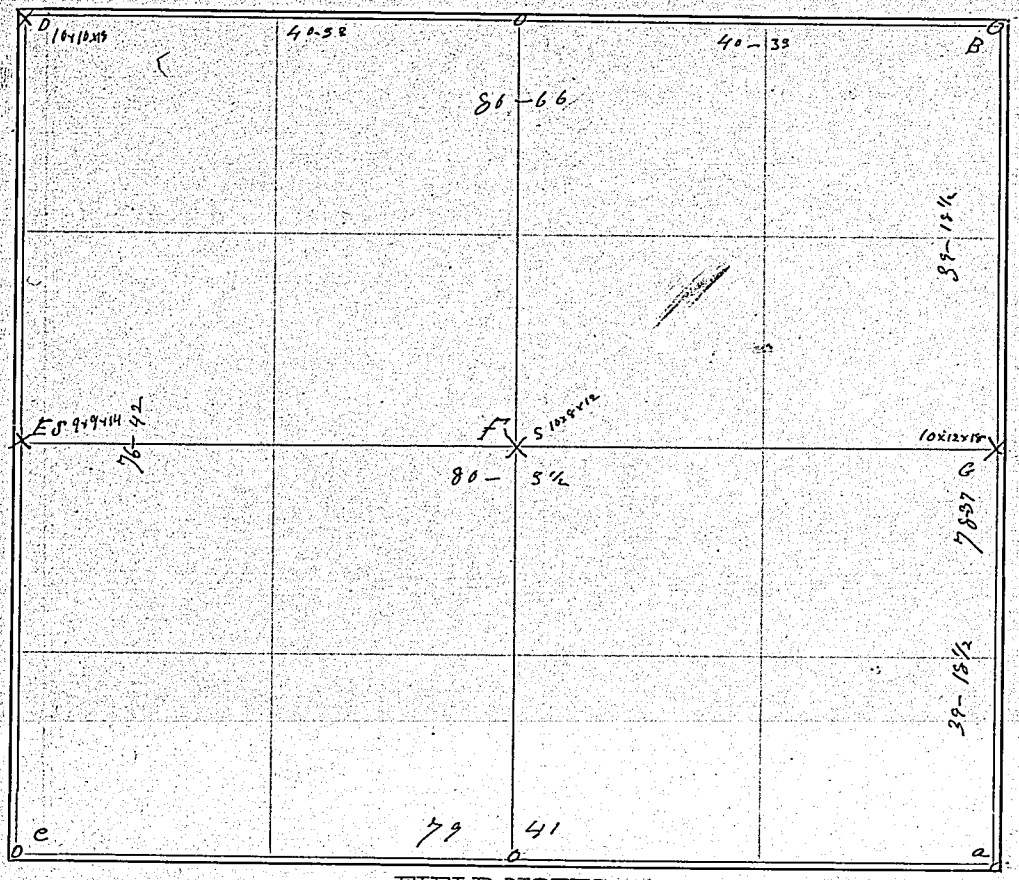

FIELD NOTES:

Station	Direction and Variation	Distance Chains	Distance Links	To Station No.	Remarks (Bearing Trees, Boulders, Edifices, Etc.)	From Station No.	Direction and Variation	Distance Chains	Distance Links	To Station No.	Remarks (Bearing Trees, Boulders, Edifices, Etc.)
a	N 10° 15'	78	37	B	found Stone at a						
B		80	66	D							
D	10° 15'	76	42	G							
G		39	18½	E							
E		40	1¾	F							
F		40	1¾	G							

The above is a correct Plat and Field Notes of a Survey made april 6 1804, for O L Vansiled at the request of Same by J Williams County Surveyor, and a C Wilson & M Leapold Chainmen.

County Surveyor.

We do solemnly swear that the foregoing Plat and Field Notes are correct, and that the lines were measured by us justly and exactly, to the best of our knowledge and ability.

~~Subscribed and~~ Sworn to before me, april 6 1804 a C Wilson } Chainmen.

J Williams Co Surveyor M Leapold

SURVEYOR'S RECORD.

SECTION 29 29, TOWNSHIP 1 NORTH, RANGE 24 WEST OF 6TH P.M.

a

79 69

B set Stone 12x18x24



FIELD NOTES:

Station	Direction and Variation	DISTANCE Chains	DISTANCE Links	To Station No.	REMARKS (Bearing Trees, Boulders, Edifices, Etc.)	From Station No.	Direction and Variation	DISTANCE Chains	DISTANCE Links	To Station No.	REMARKS (Bearing Trees, Boulders, Edifices, Etc.)
a		79	61	B	found Stone at a						

The above is a correct Plat and Field Notes of a Survey made April 1904, for J Wynet at the request of Same by J Williams County Surveyor, and a. b Wilson almeron Reed Chainmen.

J Williams County Surveyor.

We do solemnly swear that the foregoing Plat and Field Notes are correct, and that the lines were measured by us justly and exactly, to the best of our knowledge and ability.

Subscribed and Sworn to before me, 18 Chainmen.

SURVEYOR'S RECORD.

SECTION 21, TOWNSHIP 2 NORTH, RANGE 28 WEST OF 6TH P.M.

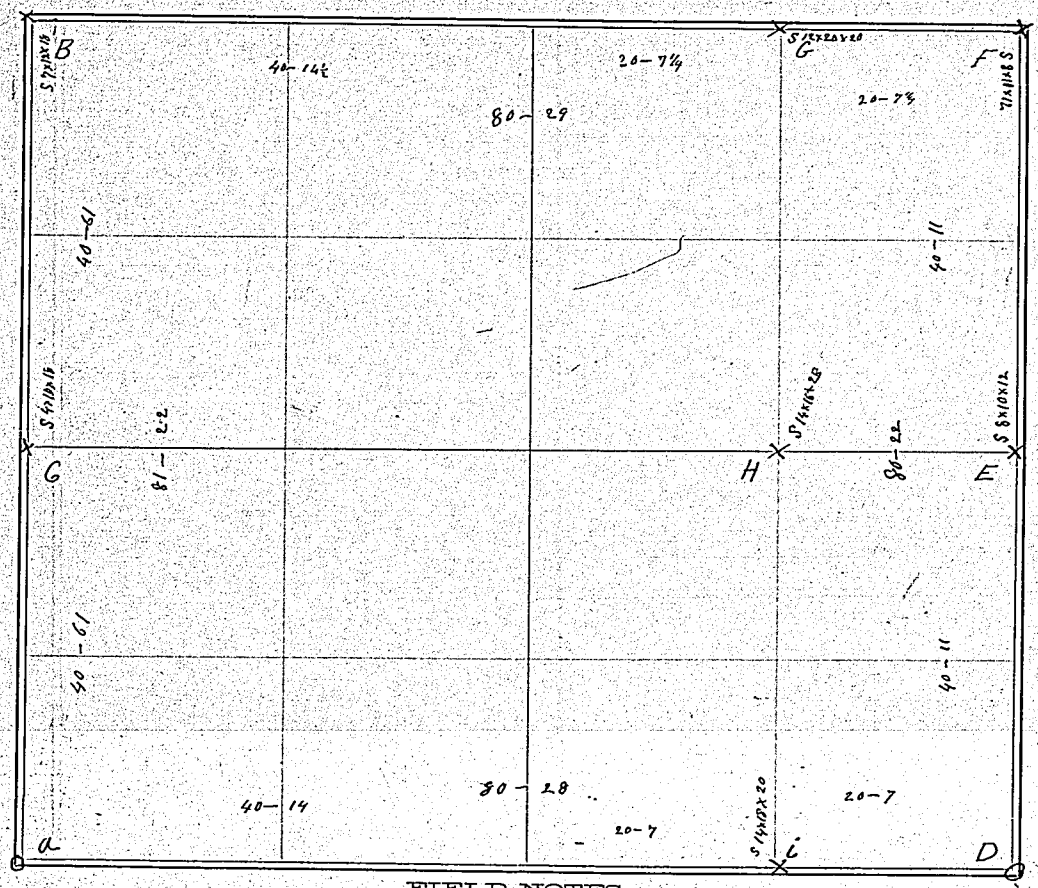

FIELD NOTES:

Station	Direction and Variation	Distance Chains	Distance Links	To Station No.	Remarks (Bearing Trees, Boulders, Edifices, Etc.)	From Station No.	Direction and Variation	Distance Chains	Distance Links	To Station No.	Remarks (Bearing Trees, Boulders, Edifices, Etc.)
A	North 13-00 E	81	22	B		B	South 13-00 E	40	61	G	
a	East 12-30 E	80	28	D	Crossing Canone	D	West 12 30 E	40	14	i	Set Stone 14x15x20
D	North 13-00	80	22	F	—	F	South 13 00 E	40	11	E	Set Stone
E	West 12-30	20	7	H	Set Stone 14x16x27	F	West 12-15 E	20	7¾	G	Set Stone 12x20x20

The above is a correct Plat and Field Notes of a Survey made april 27 & 28 1904 for R Podolski and John Fertz at the request of Same by James Williams County Surveyor, and august Bike fred Hunger Chainmen.

James Williams County Surveyor.

We do solemnly swear that the foregoing Plat and Field Notes are correct, and that the lines were measured by us justly and exactly, to the best of our knowledge and ability.

~~Subscribed and~~ Sworn to before me, april 28 1904 August Bike } Chainmen.

J. Williams Co Surveyor Fred Hunger

SURVEYOR'S RECORD.

SECTION 18 & 19, TOWNSHIP 4 NORTH, RANGE 26 WEST OF 6TH P.M.

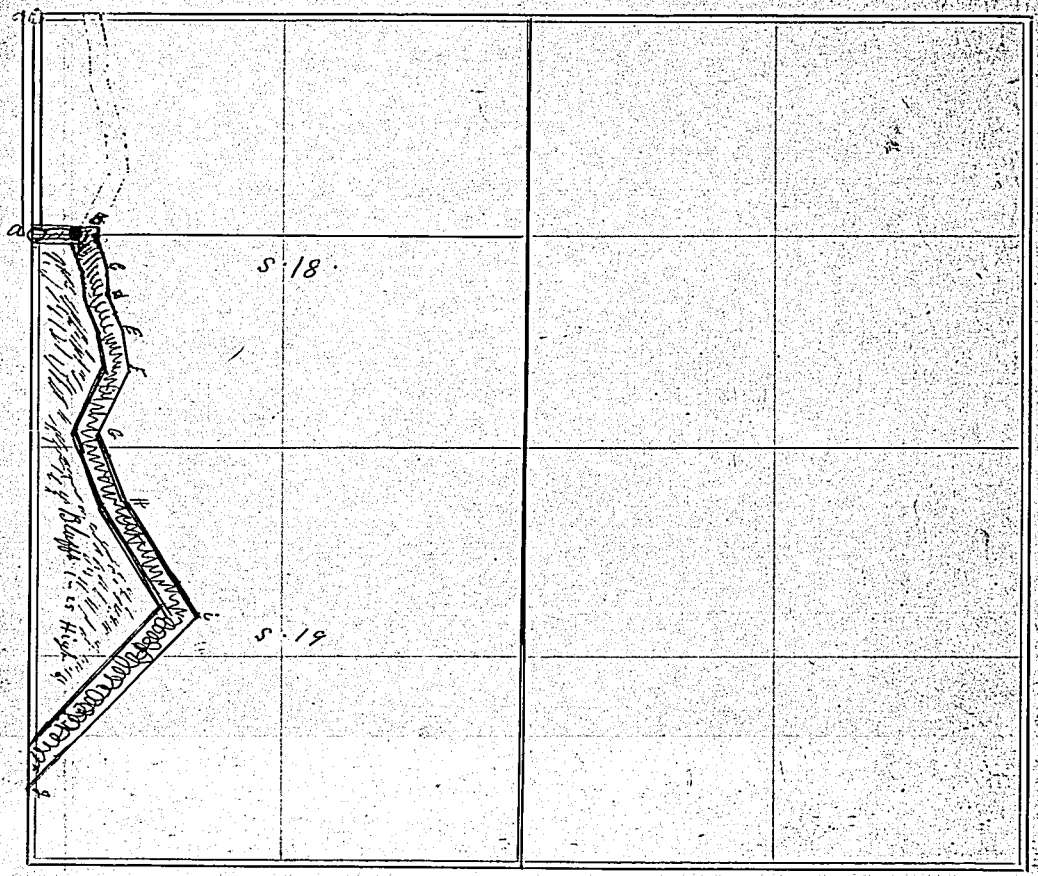

FIELD NOTES:

Station	Direction and Variation	DISTANCE Chains	DISTANCE Links	To Station No.	REMARKS (Bearing Trees, Boulders, Edifices, Etc.	From Station No.	Direction and Variation	DISTANCE Chains	DISTANCE Links	To Station No.	REMARKS (Bearing Trees, Boulders, Edifices, Etc.)
a	E. 12-30 E	4	39	B	West of Two	B	S 32-30 E	3	47	G	
G	S 12-45 E	7	36	D	Survey is Bluffs	D	S 55-10 E	3	80	E	
E	S. 14-30 E	6	10	F	1-25 High	F	SW. 15-40 W.	15	00	G	
G	S 53-10 E	9	73	H	I move Stakes	H	SE 13-15 E	23	72	i	
i	SW 25-30	11	80	J	Center of every						
					angle + 50 Links						
					West of Center						
					of Road						

The above is a correct Plat and Field Notes of a Survey made May 2 & 3 1804, for County

at the request of Petition by J Williams

County Surveyor, and Wm Wight & J W Ritchie & W. Flint Chainmen.

J Williams County Surveyor.

We do solemnly swear that the foregoing Plat and Field Notes are correct, and that the lines were measured by us justly and exactly, to the best of our knowledge and ability.

~~Subscribed and~~ Sworn to before me, May 2 1804

Wm Wight & J W Ritchie W. Flint } Chainmen.

SURVEYOR'S RECORD.

SECTION 10, TOWNSHIP 2 NORTH, RANGE 28 WEST OF 6TH P.M.



FIELD NOTES:

Station	Direction and Variation	Distance Chains	Distance Links	To Station No.	Remarks (Bearing Trees, Boulders, Edifices, Etc.)	From Station No.	Direction and Variation	Distance Chains	Distance Links	To Station No.	Remarks (Bearing Trees, Boulders, Edifices, Etc.)
a	West 13°-00'	319	90	B	County Road						Stakes Drove 50 L
B	E — —	39	96	C	Commencing on the						North of Every quarter
C	" " "	40	00	D	S.E Corner of Sec						& Sect Cor
D	" " "	40	00	E	10. Running West						
E	" " "	40	00	F	4 miles to gov						
F	" " "	40	00	G	Corner, on South						
G	" " "	40	00	H	Line of 7 89 x 10						
H	" " "	40	00	i							
t	" " "	40	00	a							

The above is a correct Plat and Field Notes of a Survey made June 17 1804, for County at the request of Commissioners by Same County Surveyor, and S S graham M B Harbaugh Chainmen.

J Williams County Surveyor.

We do solemnly swear that the foregoing Plat and Field Notes are correct, and that the lines were measured by us justly and exactly, to the best of our knowledge and ability.

~~Subscribed and~~ Sworn to before me, June 13 1804 S S graham } Chainmen.

Charles Boos flag man M B Harbaugh

SURVEYOR'S RECORD.

SECTION 15, TOWNSHIP 1 NORTH, RANGE 28 WEST OF 6TH P. M.



FIELD NOTES:

Station	Direction and Variation	Distance Chains	Distance Links	To Station No.	Remarks (Bearing Trees, Boulders, Edifices, Etc)	From Station No.	Direction and Variation	Distance Chains	Distance Links	To Station No.	Remarks (Bearing Trees, Boulders, Edifices, Etc)
a	N V-11-20	80-	36	B	Corners E & N						
B	E V 12-10	81.	64	G	is a Post Hole						
G	S V 11-30	80	52	D	2 ft Deep filled						
D	W V. 11-30	81	88	a	With magnetha						
a	N 11-20	40	18	F	a Witness Stone						
F	N	40	22	G	15 Links North						
H	W	40	8[illegible]	G							

The above is a correct Plat and Field Notes of a Survey made 23 1904, for J. C. Laverty at the request of Same by J. Williams County Surveyor, and Abner Reed J. Godown Chainmen.

J. Williams County Surveyor.

We do solemnly swear that the foregoing Plat and Field Notes are correct, and that the lines were measured by us justly and exactly, to the best of our knowledge and ability.

~~Subscribed and~~ Sworn to before me, June 22 1904 Abner Reed Chainmen.

James Williams Co Surveyor George Godown

SURVEYOR'S RECORD.

SECTION 23, TOWNSHIP 4 NORTH, RANGE 28 WEST OF 6TH P.M.



FIELD NOTES:

Station	Direction and Variation	Distance Chains	Distance Links	To Station No.	Remarks (Bearing Trees, Boulders, Edifices, Etc.)	From Station No.	Direction and Variation	Distance Chains	Distance Links	To Station No.	Remarks (Bearing Trees, Boulders, Edifices, Etc.)
a	W V. 12°-40'	81	16	B							
B	E - - - -	40	58	C							
C	- - - - -	20	29	D							
D	V. 12°-30'	40	62	E							

The above is a correct Plat and Field Notes of a Survey made July 7 1804, for a Jansen at the request of Same by J Williams County Surveyor, and Frank Hill & P anderson Chainmen.

J Williams County Surveyor.

We do solemnly swear that the foregoing Plat and Field Notes are correct, and that the lines were measured by us justly and exactly, to the best of our knowledge and ability.

~~Subscribed and~~ Sworn to before me, July 7 1804 Frank Hill } Chainmen.

J Williams Co Surveyor Panderson

194 V

SURVEYOR'S RECORD.

SECTION 25 ; TOWNSHIP 4 NORTH, RANGE 28 WEST OF 6TH P.M.



FIELD NOTES:

Station	Direction and Variation	DISTANCE Chains	Links	To Station No.	REMARKS (Bearing Trees, Boulders, Edifices, Etc.)	From Station No.	Direction and Variation	DISTANCE Chains	Links	To Station No.	REMARKS (Bearing Trees, Boulders, Edifices, Etc.)
a	V 13°-00'	81	16	B							
B	--- --	40	58	C							
D		82	26	E							
E		20	56	F							

The above is a correct Plat and Field Notes of a Survey made July 9 1904, for J anderson at the request of Same by J Williams County Surveyor, and Frank Hill P anderson Chainmen.

J Williams County Surveyor.

We do solemnly swear that the foregoing Plat and Field Notes are correct, and that the lines were measured by us justly and exactly, to the best of our knowledge and ability.

~~Subscribed and~~ Sworn to before me, July 9 1904 P Anderson } Chainmen.

J Williams Co Surveyor Frank Hill }

SURVEYOR'S RECORD:

SECTION 19, TOWNSHIP 1 NORTH, RANGE 28 WEST OF 6TH P.M.

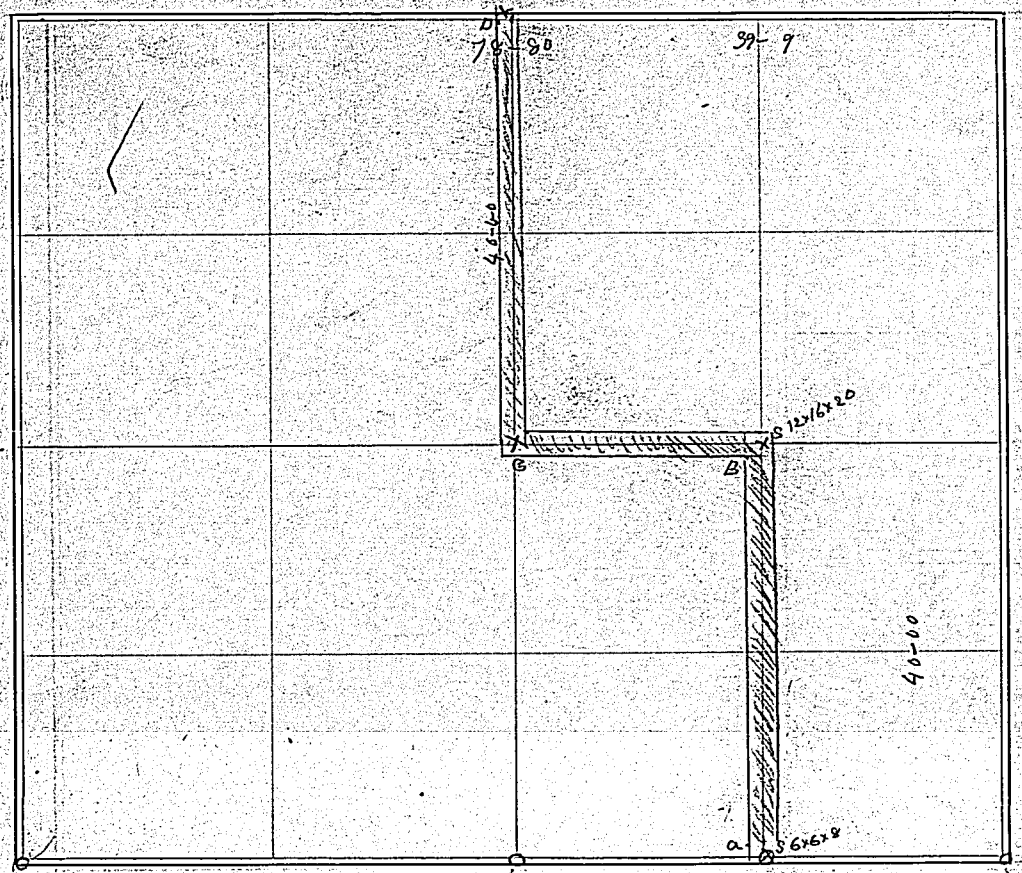

FIELD NOTES:

Station	Direction and Variation	Distance Chains	Distance Links	To Station No.	Remarks (Bearing Trees, Boulders, Edifices, Etc.)	From Station No.	Direction and Variation	Distance Chains	Distance Links	To Station No.	Remarks (Bearing Trees, Boulders, Edifices, Etc.)
a	N V 11° 00'	40	00	B							
B	W V 16° 00'	21	80	C							
C	N V 11° 00'	40	00	D							
D	W V 16° 00	39	09	E							

The above is a correct Plat and Field Notes of a Survey made July 13 1864, for County at the request of Petition by J Williams County Surveyor, and S D Graham & S R Williams Chainmen.

James Williams County Surveyor.

We do solemnly swear that the foregoing Plat and Field Notes are correct, and that the lines were measured by us justly and exactly, to the best of our knowledge and ability.

~~Subscribed and~~ Sworn to before me, July 13 1864 S D Graham / S R Williams } Chainmen.

J Williams Co Surveyor

SURVEYOR'S RECORD.

SECTION 15, TOWNSHIP 2 NORTH, RANGE 26 WEST OF 6TH P.M.

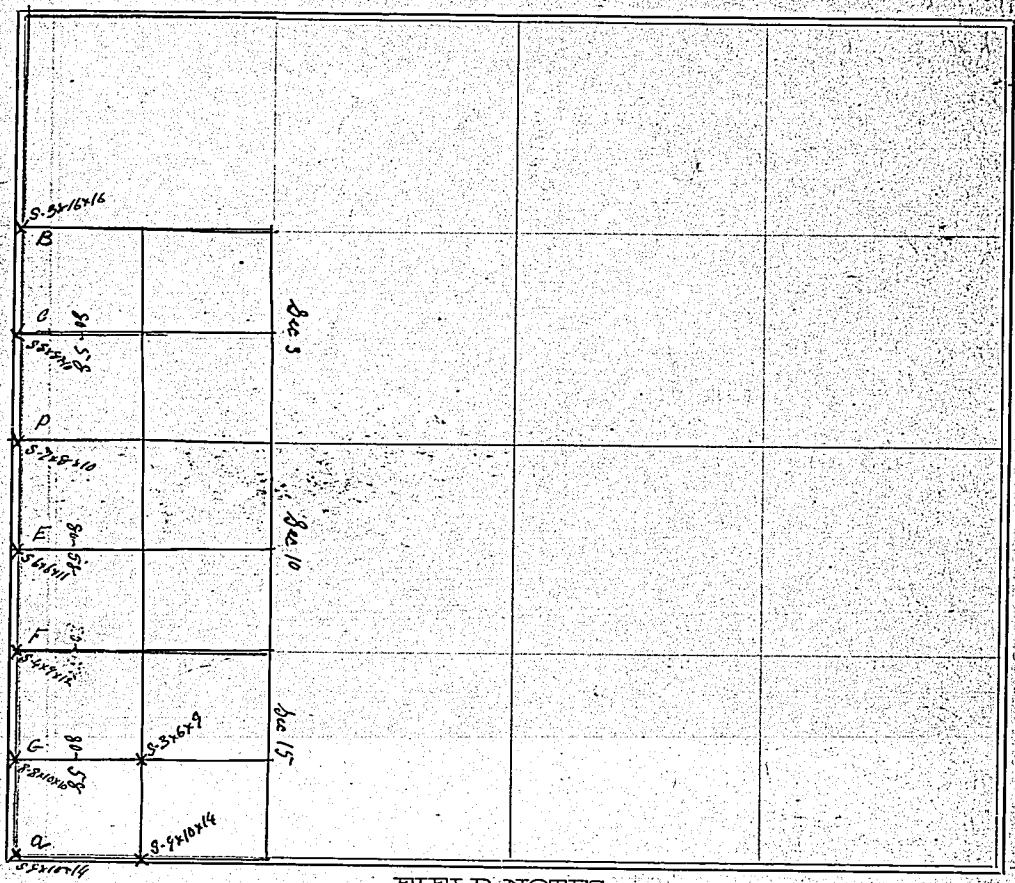

FIELD NOTES:

Station	Direction and Variation	Distance Chains	Distance Links	To Station No.	Remarks (Bearing Trees, Boulders, Edifices, Etc.)	From Station No.	Direction and Variation	Distance Chains	Distance Links	To Station No.	Remarks (Bearing Trees, Boulders, Edifices, Etc.)
a	N.V. 12° 00' E	341	29	B							
B	— — — —	40	29	C							
C	— — — —	40	29	D							
D	— — — —	40	29	E							
E	— — — —	40	29	F							
F	— — — —	40	29	G							
G	— — — —	40	29	a							

The above is a correct Plat and Field Notes of a Survey made July 28 1904, for County at the request of Petteon by J Williams County Surveyor, and S S graham J Williams Jr Chainmen.

James Williams County Surveyor.

We do solemnly swear that the foregoing Plat and Field Notes are correct, and that the lines were measured by us justly and exactly, to the best of our knowledge and ability.

~~Subscribed and~~ Sworn to before me, July 28 1904 S S graham } Chainmen.
J C Moore flagman J Williams Jr }

SURVEYOR'S RECORD.

SECTION 31, TOWNSHIP 1 NORTH, RANGE 28 WEST OF 6TH P.M.

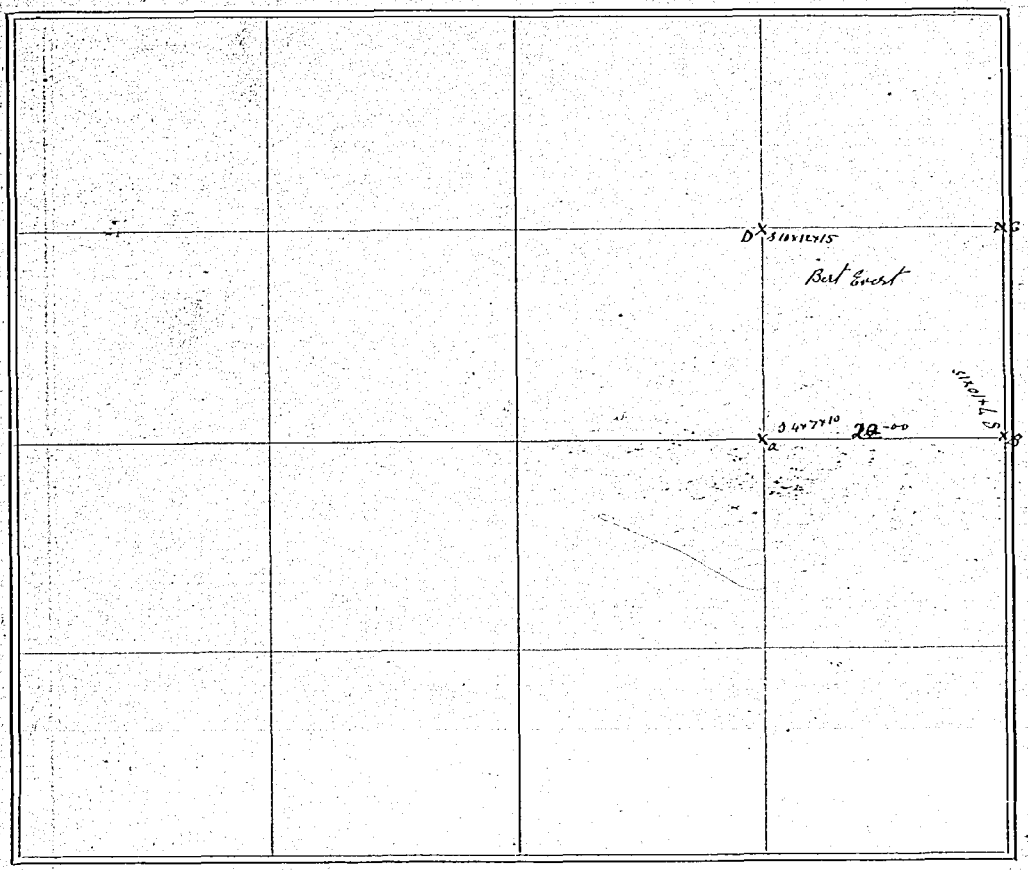

FIELD NOTES:

Station	Direction and Variation	DISTANCE Chains	DISTANCE Links	To Station No.	REMARKS (Bearing Trees, Boulders, Edifices, Etc.)	From Station No.	Direction and Variation	DISTANCE Chains	DISTANCE Links	To Station No.	REMARKS (Bearing Trees, Boulders, Edifices, Etc.)
a	E V 14° 00'	10	00	B							
G	S V 20° 30'	22	8	B							
a	V 20° 30'	22	59	D							

The above is a correct Plat and Field Notes of a Survey made Oct 16 1904, for for Mrs Bull at the request of Same by J Williams County Surveyor, and Almon Reed & J B Dolph Chainmen.

J Williams County Surveyor.

We do solemnly swear that the foregoing Plat and Field Notes are correct, and that the lines were measured by us justly and exactly, to the best of our knowledge and ability.

~~Subscribed and Sworn~~ to before me, Oct 16 1904 Almon Reed, J B Dolph } Chainmen.

George Bull flag man

SURVEYOR'S RECORD.

SECTION 8, TOWNSHIP 2 NORTH, RANGE 26 WEST OF 6TH P.M.

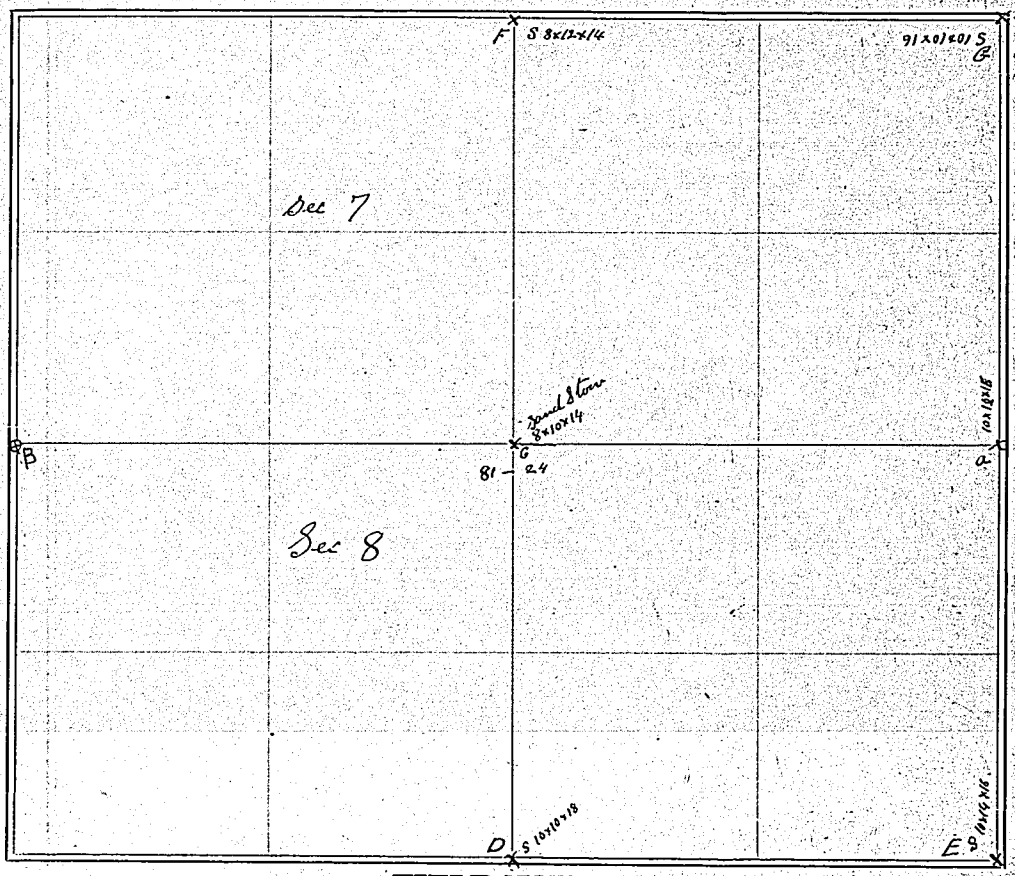

FIELD NOTES:

Station	Direction and Variation	Distance Chains	Distance Links	To Station No.	Remarks (Bearing Trees, Boulders, Edifices, Etc.)	From Station No.	Direction and Variation	Distance Chains	Distance Links	To Station No.	Remarks (Bearing Trees, Boulders, Edifices, Etc.)
a	S V 12° 15 E	81	24	B	Found g.c. 1 mile	G	W V 11° 00 E	40	00	F	
B	N " " "	40	62	G	North of a Run	a	" " "	40	00	G	
G	" " "	40	62	a	to B found Sec Cor	G	S V 12° 15' E	40	62	F	
a	E V 11° 00' E	40	00	E							
E	S V 12° 15 E	40	62	D							
G	E 11° 00 E	40	00	D							

The above is a correct Plat and Field Notes of a Survey made Oct 28 1804, for Wm Troester at the request of Same by J. Williams County Surveyor, and Wm Fretz P J Heckman Chainmen.

J Williams County Surveyor.

We do solemnly swear that the foregoing Plat and Field Notes are correct, and that the lines were measured by us justly and exactly, to the best of our knowledge and ability.

~~Subscribed and~~ Sworn to before me, Oct 27 1804 P J Heckman Chainmen.

J Williams Co Surveyor Wm Fritz

SURVEYOR'S RECORD.

SECTION 22, TOWNSHIP 1 NORTH, RANGE 29 WEST OF 6TH P.M.



FIELD NOTES:

Station	Direction and Variation	Distance Chains	Distance Links	To Station No.	Remarks (Bearing Trees, Boulders, Edifices, Etc.)	From Station No.	Direction and Variation	Distance Chains	Distance Links	To Station No.	Remarks (Bearing Trees, Boulders, Edifices, Etc.)
a	W. 12°-30' E	79	84	B	Found g.c. at a						
B	E " " "	39	96	C	Run West to B and						
C	" " " "	39	96	a	Establish Sec Cor						
a	N 13°-00'	39	77½	D							
D	" " " "	39	77½	E							
E	W 12°-15'	40	40	F							
F	" " " "	40	40	G							
G	S 14°-20'	40	47½	H							
H	" " " "	40	47½	B							

The above is a correct Plat and Field Notes of a Survey made December 7 1804, for Loflon and Lawthers at the request of Same by J. Williams

County Surveyor, and George Lincoln E. Macey Chainmen.

J. Williams County Surveyor.

We do solemnly swear that the foregoing Plat and Field Notes are correct, and that the lines were measured by us justly and exactly, to the best of our knowledge and ability.

~~Subscribed and~~ Sworn to before me, Dec 7 1804 J. Lincoln } Chainmen.

J. Williams Co Surveyor E. Macey

SURVEYOR'S RECORD.

SECTION 19, TOWNSHIP 1 NORTH, RANGE 29 WEST OF 6TH P.M.



FIELD NOTES:

Station	Direction and Variation	DISTANCE Chains	DISTANCE Links	To Station No.	REMARKS (Bearing Trees, Boulders, Edifices, Etc.)
a	S 13° 30'	40	08	B	found g.c. to a
B	" " "	40	08	C	& B
C	E 14°-05'	42	20	D	
D	N 13° 10'	86	16	E	
a	E 14° 05'	43	20		

From Station No.	Direction and Variation	DISTANCE Chains	DISTANCE Links	To Station No.	REMARKS (Bearing Trees, Boulders, Edifices, Etc.)

The above is a correct Plat and Field Notes of a Survey made December 8 1804, for E. Lawthers at the request of Same by J. Williams County Surveyor, and D. Goodenberger & C. Eberle Chainmen.

J. Williams County Surveyor.

We do solemnly swear that the foregoing Plat and Field Notes are correct, and that the lines were measured by us justly and exactly, to the best of our knowledge and ability.

~~Subscribed and~~ Sworn to before me, Dec 8 1804

J. Williams C.S. Surveyor

Chainmen.

SURVEYOR'S RECORD.

SECTION 34, TOWNSHIP 1 NORTH, RANGE 29 WEST OF 6TH P.M.



FIELD NOTES:

Station	Direction and Variation	DISTANCE Chains	Links	To Station No.	REMARKS (Bearing Trees, Boulders, Edifices, Etc.)	From Station No.	Direction and Variation	DISTANCE Chains	Links	To Station No.	REMARKS (Bearing Trees, Boulders, Edifices, Etc.)
a	W 12.15'	80	00	B	Connected on J.C.						
B	" "	40	00	C	on State Line one						
a	N 14° 05'	80	38	D	mile East of a						
D	S	40	19	E							
D	W 12°-15'	40	00	F							
F	14°-15'	40	19	C							

The above is a correct Plat and Field Notes of a Survey made Dec 9, 1904, for C Meeks and W Macey at the request of by

County Surveyor, and W. A. Flin & J. Cooper Chainmen.

James Williams County Surveyor.

We do solemnly swear that the foregoing Plat and Field Notes are correct, and that the lines were measured by us justly and exactly, to the best of our knowledge and ability.

~~Subscribed and~~ Sworn to before me, Dec 9 1904 } Chainmen.

J Williams Co. Surveyor

SURVEYOR'S RECORD:

SECTION 20, TOWNSHIP 1 NORTH, RANGE 27 WEST OF 6TH P.M.

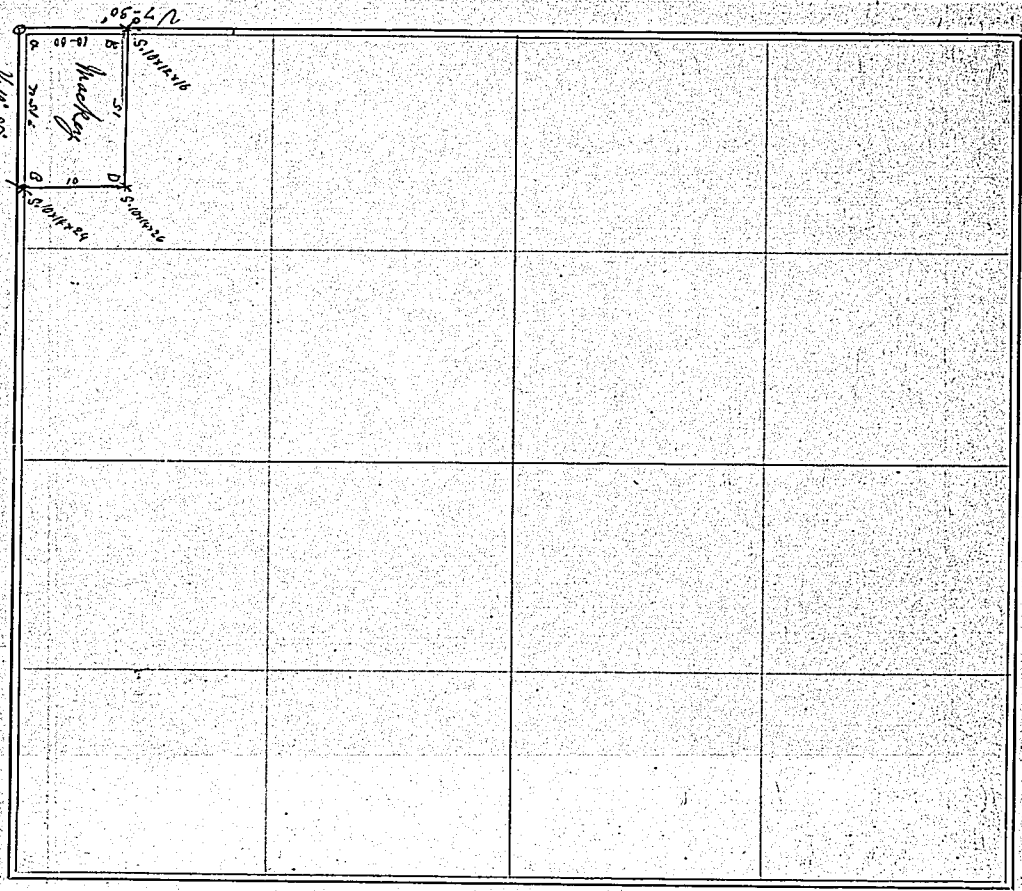

FIELD NOTES:

Station	Direction and Variation	Distance Chains	Distance Links	To Station No.	Remarks (Bearing Trees, Boulders, Edifices, Etc.)	From Station No.	Direction and Variation	Distance Chains	Distance Links	To Station No.	Remarks (Bearing Trees, Boulders, Edifices, Etc.)
a	E. 7° 30'	10	00	B							
a	S 10° 55'	15	00	b							
b	E 7° 30'	10	00	D							
D	N 10° 55	15	00	B							

The above is a correct Plat and Field Notes of a Survey made December 12 1894, for J. B. Morgan & Mackey at the request of Same by J. Williams County Surveyor, and B. N. Leasure & A. Strain Chainmen.

J. Williams County Surveyor.

We do solemnly swear that the foregoing Plat and Field Notes are correct, and that the lines were measured by us justly and exactly, to the best of our knowledge and ability.

Subscribed and Sworn to before me, 18

Chainmen.

SURVEYOR'S RECORD.

SECTION 18, TOWNSHIP 1 NORTH, RANGE 27 WEST OF 6TH P.M.

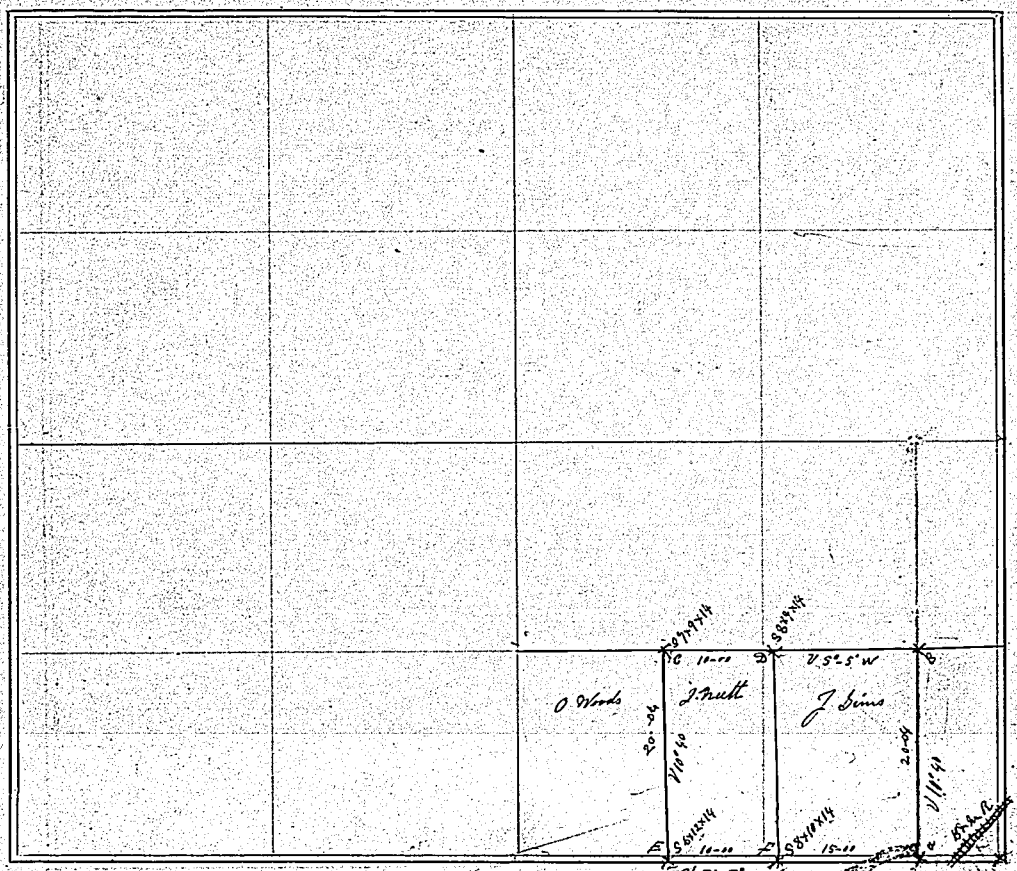

FIELD NOTES:

Station	Direction and Variation	Distance Chains	Distance Links	To Station No.	Remarks (Bearing Trees, Boulders, Edifices, Etc.)	From Station No.	Direction and Variation	Distance Chains	Distance Links	To Station No.	Remarks (Bearing Trees, Boulders, Edifices, Etc.)
A	N V. 10°40'	20	04	B							
B	N V. 5°-5'	25	00	C							
C	E " "	11	00	D							
D	W " "	25	00	E							
E	E " "	10	00	F							

The above is a correct Plat and Field Notes of a Survey made December 19 1804, for J. Sims at the request of Same by J. Williams County Surveyor, and H. Rittenhouse & J. A. Strain Chainmen.

J. Williams County Surveyor.

We do solemnly swear that the foregoing Plat and Field Notes are correct, and that the lines were measured by us justly and exactly, to the best of our knowledge and ability.

~~Subscribed and~~ Sworn to before me, December 19 1804 H. Rittenhouse } Chainmen.

J. Williams Co. Surveyor J. A. Strain

SURVEYOR'S RECORD.

SECTION 20, TOWNSHIP 2 NORTH, RANGE 26 WEST OF 6TH P.M.



FIELD NOTES:

Station	Direction and Variation	Distance Chains	Distance Links	To Station No.	Remarks (Bearing Trees, Boulders, Edifices, Etc.)	From Station No.	Direction and Variation	Distance Chains	Distance Links	To Station No.	Remarks (Bearing Trees, Boulders, Edifices, Etc.)
a	W V 13°-00'	80	00	B							
B	E " "	60	00	b							
b	E " "	20	00	a							
D	W V 13°-45'	79	96	E							
E	E " "	19	98	F							
F	" " "	19	98	D							

The above is a correct Plat and Field Notes of a Survey made March 29 1805, for W S Mock Taggart at the request of Same by J. Williams County Surveyor, and M J Miles & J Leamaster Chainmen.

J. Williams County Surveyor.

We do solemnly swear that the foregoing Plat and Field Notes are correct, and that the lines were measured by us justly and exactly, to the best of our knowledge and ability.

~~Subscribed and~~ Sworn to before me, March 29 1805 M J Miles } Chainmen.

J Williams Co. Surveyor J Leamaster

SURVEYOR'S RECORD.

205

SECTION 17, TOWNSHIP 1 NORTH, RANGE 26 WEST OF 6TH P.M.

Journal Co., Blank Book Manufacturers and Printers, Lincoln, Neb.

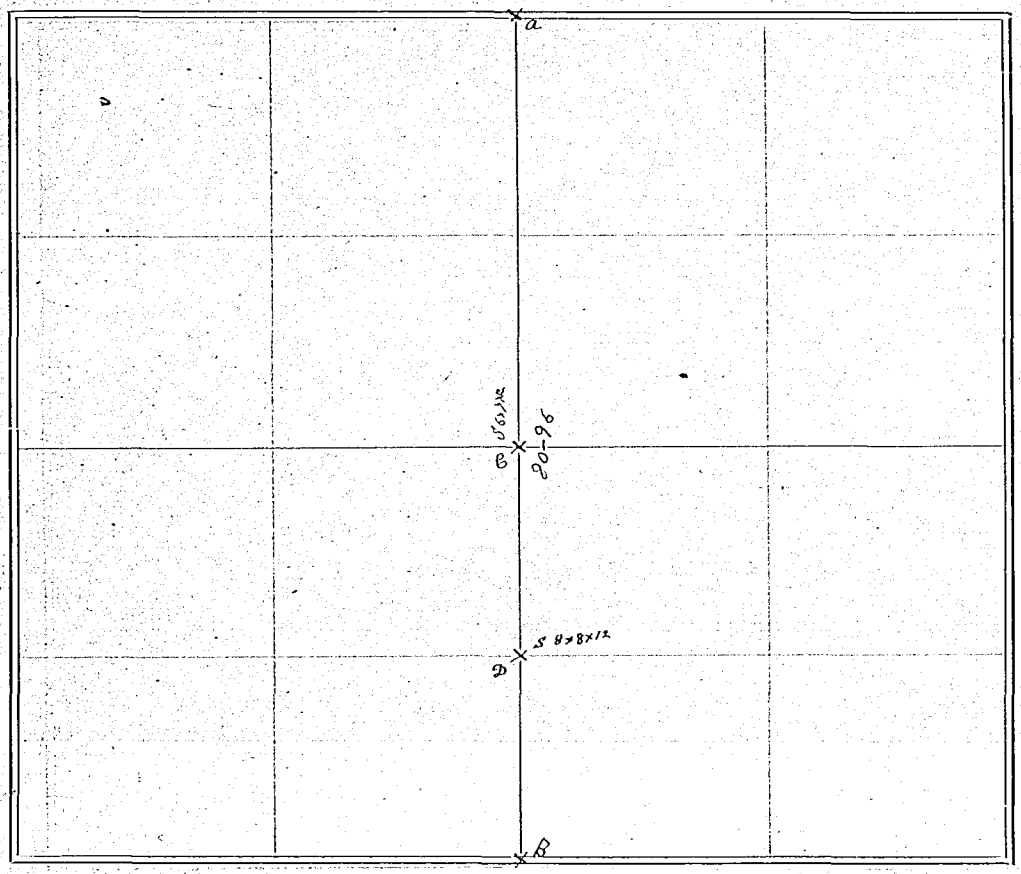

FIELD NOTES:

Station	Direction and Variation	Distance Chains	Distance Links	To Station No.	Remarks (Bearing Trees, Boulders, Edifices, Etc.)	From Station No.	Direction and Variation	Distance Chains	Distance Links	To Station No.	Remarks (Bearing Trees, Boulders, Edifices, Etc.)
a	N 12°-00'	80	96	B	I Run a true	Line	from				
B	S " "	40	48	C	a to B and	Set	Stones on Line			then I	Staked Lots 33 ft from Line
C	N " "	20	24	D	See Platt of	Lots	in Court House				

The above is a correct Plat and Field Notes of a Survey made April 26 1805, for A P Bodwell at the request of Same by J. Williams County Surveyor, and Ed. Jones & Wm. Helk Chainmen.

James Williams County Surveyor.

We do solemnly swear that the foregoing Plat and Field Notes are correct, and that the lines were measured by us justly and exactly, to the best of our knowledge and ability.

Subscribed and Sworn to before me, 18 } Chainmen.

SURVEYOR'S RECORD.

SECTION 22, TOWNSHIP 3 NORTH, RANGE 30 WEST OF 6TH P.M.

FIELD NOTES:

Station	Direction and Variation	Distance Chains	Distance Links	To Station No.	Remarks (Bearing Trees, Boulders, Edifices, Etc.)	From Station No.	Direction and Variation	Distance Chains	Distance Links	To Station No.	Remarks (Bearing Trees, Boulders, Edifices, Etc.)
a	N 30 30	22	10	B	I found gC	at a	& renewd Cor	By	Setting	Line	Stone 6x8x12
B	" " "	22	10	C							
C	" " "	44	20	D							

The above is a correct Plat and Field Notes of a Survey made June 19 1805, for D Roschick at the request of Same by J Williams County Surveyor, and C Harman Wm Flashman Chainmen.

County Surveyor.

We do solemnly swear that the foregoing Plat and Field Notes are correct, and that the lines were measured by us justly and exactly, to the best of our knowledge and ability.

~~Subscribed and~~ Sworn to before me, June 19 1805

J Williams Co Surveyor

Chainmen.

SURVEYOR'S RECORD.

SECTION 27, TOWNSHIP 3 NORTH, RANGE 30 WEST OF 6TH P.M.

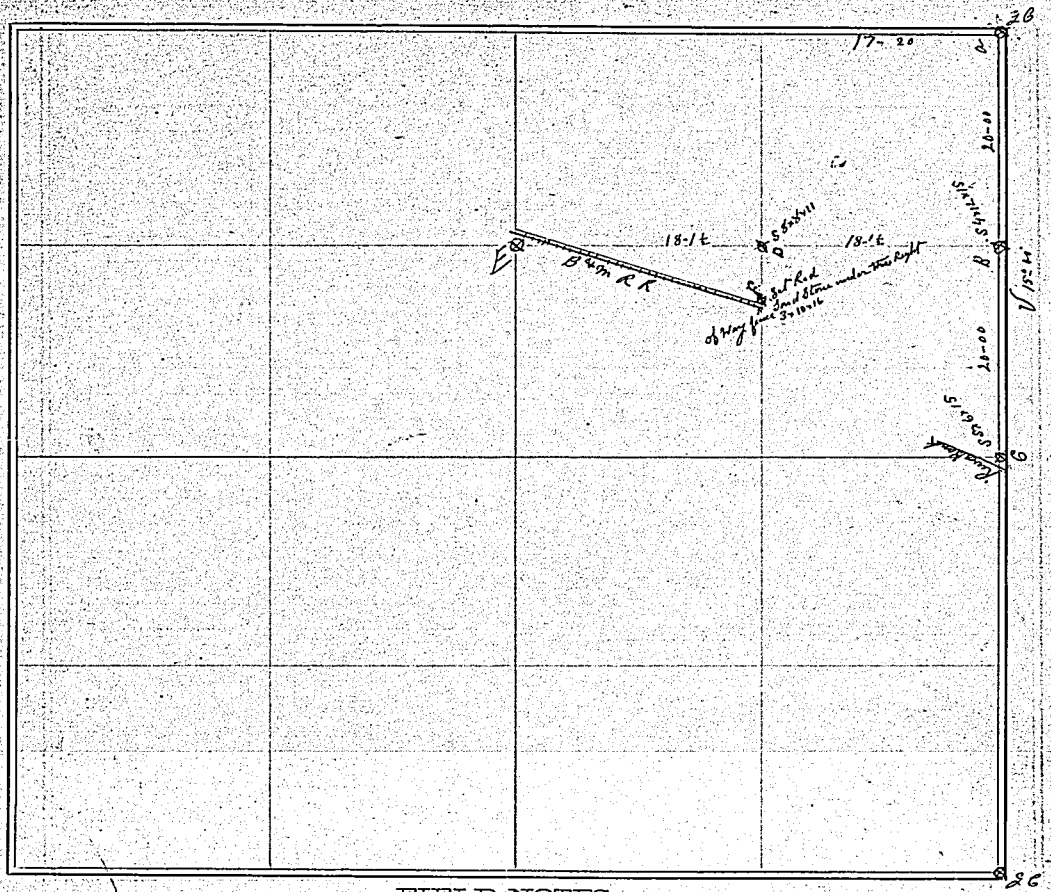

FIELD NOTES:

Station	Direction and Variation	Distance Chains	Distance Links	To Station No.	Remarks (Bearing Trees, Boulders, Edifices, Etc.)	From Station No.	Direction and Variation	Distance Chains	Distance Links	To Station No.	Remarks (Bearing Trees, Boulders, Edifices, Etc.)
A	South 15° 00'	20	00	B	I Set Half Sec Cor on Edge of River Bank 40 Chains from Sec Cor. A						
B	" " "	20	00	C	according to your field Notes						
B	W 10° 25'	18	1½	D							
D	" " "	18	1½	E	Set Red Sand 3x10x16 under the right of Way fence at E						

The above is a correct Plat and Field Notes of a Survey made June 20 1804, for C Harman & A Reschock at the request of Same by J Williams County Surveyor, and Wm V Sheldon & Jack Dixon Chainmen.

J Williams County Surveyor.

We do solemnly swear that the foregoing Plat and Field Notes are correct, and that the lines were measured by us justly and exactly, to the best of our knowledge and ability.

~~Subscribed and~~ Sworn to before me, June 20 1805

J Williams Co Surveyor

Chainmen.

SURVEYOR'S RECORD.

SECTION 14, TOWNSHIP 2 NORTH, RANGE 30 WEST OF 6TH P.M.



FIELD NOTES:

Station	Direction and Variation	DISTANCE Chains	DISTANCE Links	To Station No.	REMARKS (Bearing Trees, Boulders, Edifices, Etc.	From Station No.	Direction and Variation	DISTANCE Chains	DISTANCE Links	To Station No.	REMARKS (Bearing Trees, Boulders, Edifices, Etc.)
a	S V 11° 50	80	00	B	I found I C	one Mile North of a I Established Sec Corner		80	40		
B	N V 11° 50'	20	00	C	at a I then	Run a Straight Line to B 80-00 South Close					
C	— — — —	20	00	D	up under the Rocks	& Set a Large Lime Stone 6x24x28					
D	— — —	20	00	E	at Section Cor						
E	— — —	20	00	a							
E	— — —	40	00	F							
D	— — —	40	00	G							

The above is a correct Plat and Field Notes of a Survey made Sept 20 1905, for Ed Brady at the request of Same by J Williams County Surveyor, and Jas Brady Chainmen, I H. Brady Chainmen, Jas Williams County Surveyor.

We do solemnly swear that the foregoing Plat and Field Notes are correct, and that the lines were measured by us justly and exactly, to the best of our knowledge and ability.

~~Subscribed and~~ Sworn to before me, Sep 20 1905

J Williams Co Surveyor

SURVEYOR'S RECORD.

Lots 5 in Blk. 28 & Lots 5 + 6 in Blk. 21. Original McCook

SECTION 29, TOWNSHIP 3 NORTH, RANGE 29 WEST OF 6TH P.M.

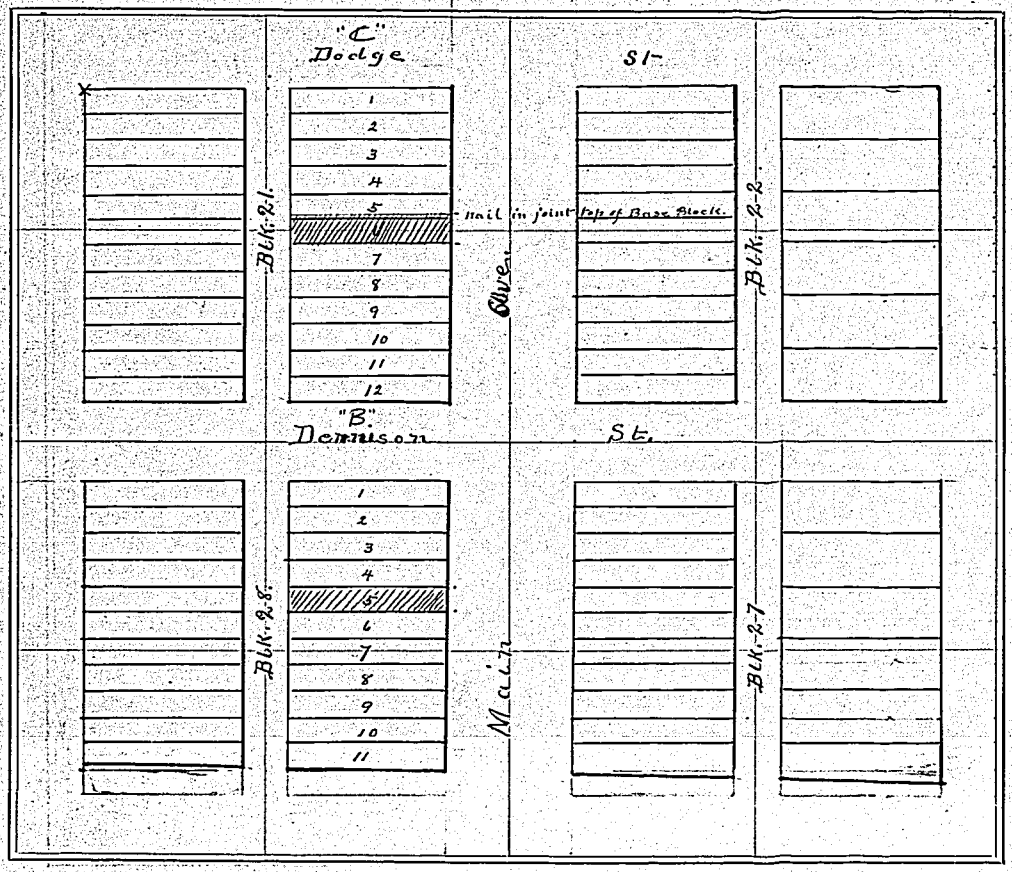

FIELD NOTES:

Station	Direction and Variation	DISTANCE Chains	DISTANCE Links	To Station No.	REMARKS (Bearing Trees, Boulders, Edifices, Etc.)	From Station No.	Direction and Variation	DISTANCE Chains	DISTANCE Links	To Station No.	REMARKS (Bearing Trees, Boulders, Edifices, Etc.)
Determined south line of Dodge St. from an original stake at N.W. corner of Blk. 21. and an original stake at N.W. Cor. of Blk. 23. And the West line of Main Ave from several original stakes & permanent buildings, the intersection of said lines being the N.E. Corner of Blk. 21. thence south on said West line of Main Ave. 121 ft. to N. line of Menard property being 4 ft off south side of lot 5 Blk 21. thence south 29 ft to south line of lot 6 Blk 21 Original McCook. Found original stake at S.E. cor. of Lot 5 Blk. 28. Original McCook. located N.E. corner by measuring 25 ft N. on W. line of Main Ave. Marked same by driving 3/4" gas pipe 18" long with lead top 5 ft E east of N.E. corner of Lot 5. Blk. 28 Original McCook										

The above is a correct Plat and Field Notes of a Survey made October 18th 1905 for J. Menard at the request of Same by J. Williams

County Surveyor, and C. H. Meeker Chainmen.

J. Williams County Surveyor.

We do solemnly swear that the foregoing Plat and Field Notes are correct, and that the lines were measured by us justly and exactly, to the best of our knowledge and ability.

Subscribed and Sworn to before me, 18 Chainmen.

SURVEYOR'S RECORD.

SECTION 35, TOWNSHIP 3 NORTH, RANGE 30 WEST OF 6TH P.M.



FIELD NOTES:

Station	Direction and Variation	DISTANCE Chains	Links	To Station No.	REMARKS (Bearing Trees, Boulders, Edifices, Etc.)	From Station No.	Direction and Variation	DISTANCE Chains	Links	To Station No.	REMARKS (Bearing Trees, Boulders, Edifices, Etc.)
a	S V 12°-15'	20	34	B	I Established Sec Cor By Running Straight Line from a. for						
B	— — —	20	35	C	Cor to C and from C to D South I then Set grey Sand Stone						
C	— — —	40	69	D	I found Broken Stone at C and Re Established it By Setting						
C	E ——	39	26	E	a Red Sand Stone on West side of the old Broken Stone						
E	— —	39	26	F							

The above is a correct Plat and Field Notes of a Survey made October 19 1805, for H P Sutton at the request of Same by J. Williams County Surveyor, and C H Meeker Chainmen.

J. Williams County Surveyor.

We do solemnly swear that the foregoing Plat and Field Notes are correct, and that the lines were measured by us justly and exactly, to the best of our knowledge and ability.

Subscribed and Sworn to before me, 18 Chainmen.

SURVEYOR'S RECORD.

SECTION 27, TOWNSHIP 3 NORTH, RANGE 29 WEST OF 6TH P.M.

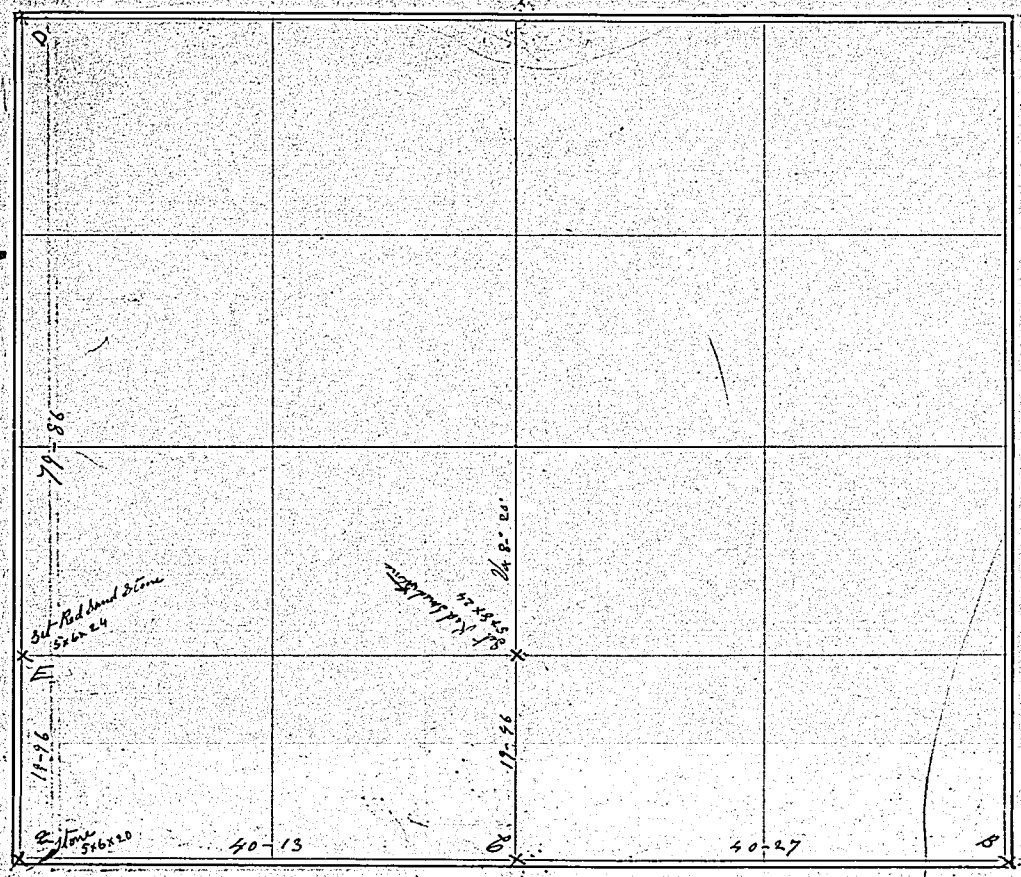

FIELD NOTES:

Station	Direction and Variation	DISTANCE Chains	DISTANCE Links	To Station No.	REMARKS (Bearing Trees, Boulders, Edifices, Etc.)	From Station No.	Direction and Variation	DISTANCE Chains	DISTANCE Links	To Station No.	REMARKS (Bearing Trees, Boulders, Edifices, Etc.)
a	E	80	40	B	I found Stone at a Big Plowing Road and reestablished it By						
B		40	27	6	Setting red sand Stone 5x6x20 With the remains of old Stone around						
6		40	13	a	it I then Plowed and found Stone at 6 a Red Sand Stone						
a	N 11° 30'	79	86	D	I Reestablished Cor at E By Setting Red Sand Stone in Bank of Creek						
a	N —	19	96	E	5x6x24 — a Big Cottonwood tree 42 L East of Stone across the Creek						

The above is a correct Plat and Field Notes of a Survey made Oct 20 1905, for E.H. Downs & Hatfield at the request of Same by J Williams

County Surveyor, and E.H. Meeker Chainmen.

J Williams County Surveyor.

We do solemnly swear that the foregoing Plat and Field Notes are correct, and that the lines were measured by us justly and exactly, to the best of our knowledge and ability.

Subscribed and Sworn to before me, 18 Chainmen.

SURVEYOR'S RECORD.

SECTION 34, TOWNSHIP 4 NORTH, RANGE 26 WEST OF 6TH P.M.

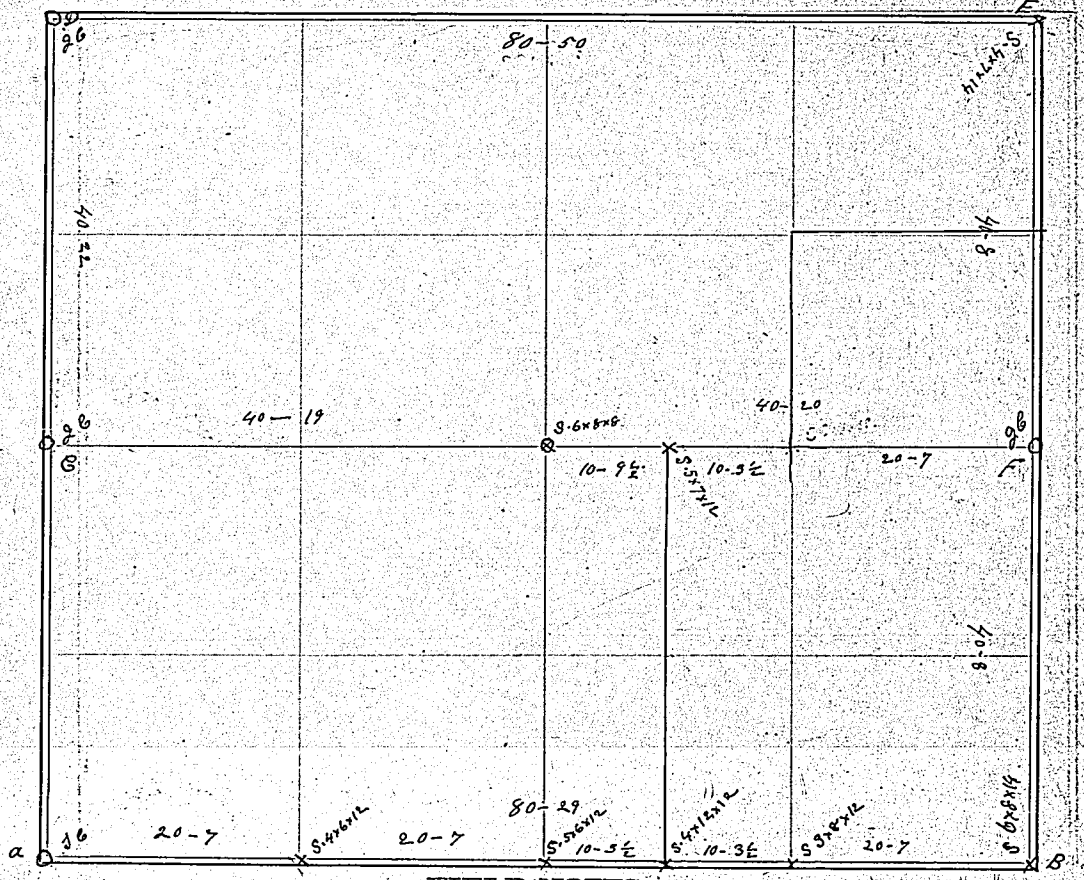

FIELD NOTES:

Station	Direction and Variation	DISTANCE Chains	DISTANCE Links	To Station No.	REMARKS (Bearing Trees, Boulders, Edifices, Etc.)	From Station No.	Direction and Variation	DISTANCE Chains	DISTANCE Links	To Station No.	REMARKS (Bearing Trees, Boulders, Edifices, Etc.)
a	E V 12° 35'	80	29	B							
G	N	40	22	D							
D	E	80	50	E							
E	S 11° 30'	80	16	B							

The above is a correct Plat and Field Notes of a Survey made December 14 1805, for D. J. McKillip at the request of Same by J. Williams County Surveyor, and A. Dietsch Fred Cummins Chainmen.

J. Williams County Surveyor.

We do solemnly swear that the foregoing Plat and Field Notes are correct, and that the lines were measured by us justly and exactly, to the best of our knowledge and ability.

~~Subscribed and~~ Sworn to before me, December 14 1805 } Chainmen.

J. Williams Co. Surveyor

SURVEYOR'S RECORD.

SECTION 3, TOWNSHIP 3 NORTH, RANGE 26 WEST OF 6TH P.M.

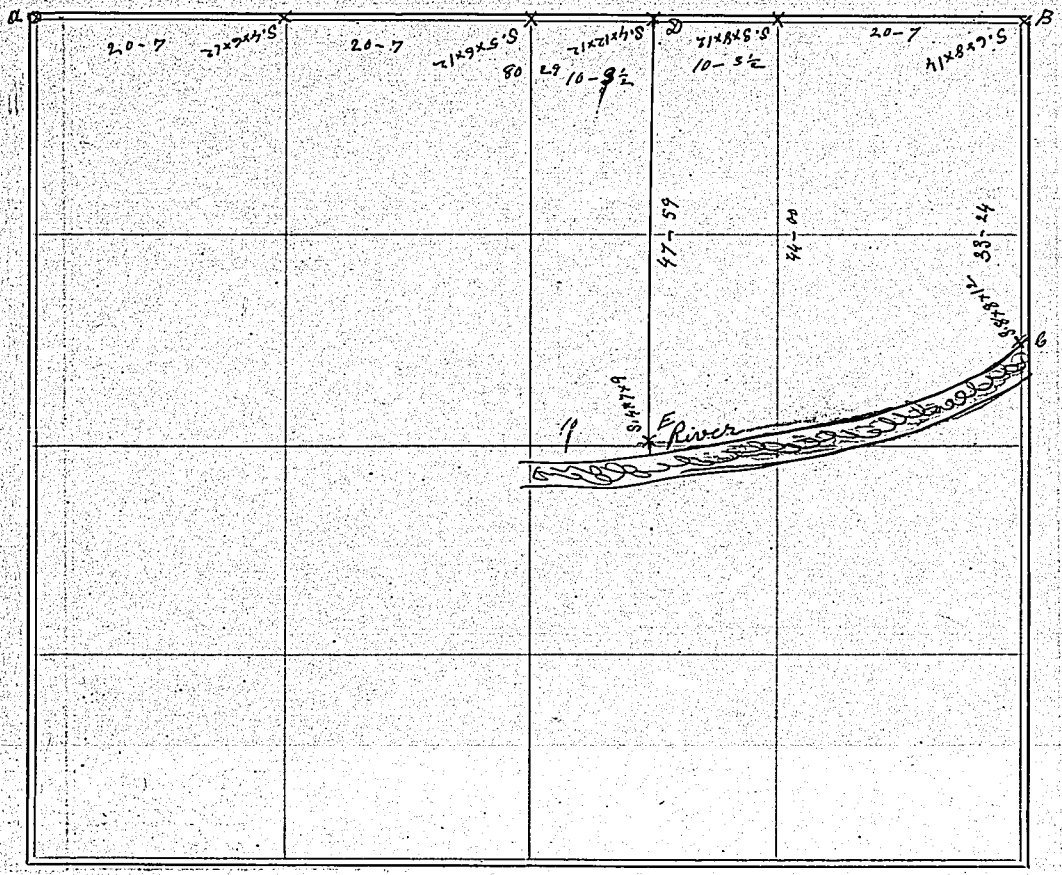

FIELD NOTES:

Station	Direction and Variation	Distance Chains	Distance Links	To Station No.	Remarks (Bearing Trees, Boulders, Edifices, Etc.)	From Station No.	Direction and Variation	Distance Chains	Distance Links	To Station No.	Remarks (Bearing Trees, Boulders, Edifices, Etc.)
a	E	80	29	B	Corners	Established at E & C					Close to Bank of River
B	S 11° 30'	33	24	C							
B	W 12° 35'	30	17½	D							
D	S 11° 30'	47	59	E							

The above is a correct Plat and Field Notes of a Survey made Dec 14 1905, for D J McKillip at the request of Of Same by J Williams County Surveyor, and A Dielsch Fred Cummins Chainmen.

J Williams County Surveyor.

We do solemnly swear that the foregoing Plat and Field Notes are correct, and that the lines were measured by us justly and exactly, to the best of our knowledge and ability.

~~Subscribed and~~ Sworn to before me, Dec 14 1905

J Williams Co Surveyor

Chainmen.

SURVEYOR'S RECORD.

SECTION 15, TOWNSHIP 2 NORTH, RANGE 30 WEST OF 6TH P.M.



FIELD NOTES:

Station	Direction and Variation	DISTANCE Chains	Links	To Station No.	REMARKS (Bearing Trees, Boulders, Edifices, Etc.)	From Station No.	Direction and Variation	DISTANCE Chains	Links	To Station No.	REMARKS (Bearing Trees, Boulders, Edifices, Etc.)
a	S 11° 50'	80	00	B	The Balance of this Survey is on Page 208						
B	N — — —	20	00	C							
C	— — —	20	00	D							
D	— — —	20	00	E							

The above is a correct Plat and Field Notes of a Survey made Sept 20 1905 for Ed Bradley at the request of Same by J Williams

County Surveyor, and _____ Chainmen.

_____ County Surveyor.

We do solemnly swear that the foregoing Plat and Field Notes are correct, and that the lines were measured by us justly and exactly, to the best of our knowledge and ability.

Subscribed and Sworn to before me, _____ 18 _____ } Chainmen.

SURVEYOR'S RECORD.

SECTION 2, TOWNSHIP 2 NORTH, RANGE 28 WEST OF 6TH P.M.

Ayres Journal Co., Blank Book Manufacturers and Printers, Lincoln, Neb.



FIELD NOTES:

Station	Direction and Variation	DISTANCE Chains	DISTANCE Links	To Station No.	REMARKS (Bearing Trees, Boulders, Edifices, Etc.)	From Station No.	Direction and Variation	DISTANCE Chains	DISTANCE Links	To Station No.	REMARKS (Bearing Trees, Boulders, Edifices, Etc.)

I located S.W. Cor. of Sec. by proportional measurements between stone one mile west & stone one and one half mile east. Also stone one mile south and stone one mile north, proportioning my distance according to Govt field notes. by this means I find true corner to be 41 west of stone said to have been set by Hill. Established the S.E. cor of Sec. in same way. then set 1/4 corners on all four sides of section in line between Sec. Cor's. Located center of section in line between 1/4 corners. Measurements given in feet & tenths.

The above is a correct Plat and Field Notes of a Survey made Jan 29th 1906, for J. A. Carter at the request of J. A. Carter by C.H. Meeker County Surveyor, and _____ Chainmen.

C.H. Meeker County Surveyor.

We do solemnly swear that the foregoing Plat and Field Notes are correct, and that the lines were measured by us justly and exactly, to the best of our knowledge and ability.

Subscribed and Sworn to before me, _____ 18__ _____ Chainmen.

SURVEYOR'S RECORD.

SECTION 18, TOWNSHIP 1 NORTH, RANGE 27 WEST OF 6TH P.M.



FIELD NOTES:

Station	Direction and Variation	Distance Chains	Distance Links	To Station No.	Remarks (Bearing Trees, Boulders, Edifices, Etc.)	From Station No.	Direction and Variation	Distance Chains	Distance Links	To Station No.	Remarks (Bearing Trees, Boulders, Edifices, Etc.)
Set stone on east line of an 80 acre tract on west ½ of N.W. ¼. Run a true line between point A. + point B. which are equi distant between Sec. Cor. and ¼ Cor. set stone on this line at E line of 80 a. tract on W. ½ of N.W. 4. and at intersection of N & S. line through center of Section. Measurements given on above plat in Chains + links											

The above is a correct Plat and Field Notes of a Survey made Feb. 23d 1906, for Anderson Graham and W.A. Minnear at the request of by C.H. Meeker County Surveyor, and Ed Erwin + N. Axtell Chainmen.

C.H. Meeker County Surveyor.

We do solemnly swear that the foregoing Plat and Field Notes are correct, and that the lines were measured by us justly and exactly, to the best of our knowledge and ability.

Subscribed and Sworn to before me, 18 } Chainmen.

SURVEYOR'S RECORD.

SECTION 34, TOWNSHIP 1 NORTH, RANGE 28 WEST OF 6TH P.M.



FIELD NOTES:

Station	Direction and Variation	Distance Chains	Distance Links	To Station No.	Remarks (Bearing Trees, Boulders, Edifices, Etc.)	From Station No.	Direction and Variation	Distance Chains	Distance Links	To Station No.	Remarks (Bearing Trees, Boulders, Edifices, Etc.)
	Divided the section into the four 1/4 by running true line between quarter corners and setting stone at intersection for center of section. Also divided the S.E. 1/4 by setting stone on N & S. lines of said 1/4 sect as shown on above plat, on which is shown all measurements in feet & hundredths.										

The above is a correct Plat and Field Notes of a Survey made March 8 1906, for Pew Bros at the request of same by C.H. Meeker County Surveyor, and Milford Pew and French Chainmen.

C.H. Meeker County Surveyor.

We do solemnly swear that the foregoing Plat and Field Notes are correct, and that the lines were measured by us justly and exactly, to the best of our knowledge and ability.

Subscribed and Sworn to before me, 18 } Chainmen.

SURVEYOR'S RECORD.

SECTION 13, TOWNSHIP 2 NORTH, RANGE 27 WEST OF 6TH P.M.



FIELD NOTES:

Station No.	Direction and Variation	DISTANCE Chains	DISTANCE Links	To Station No.	REMARKS (Bearing Trees, Boulders, Edifices, Etc.)	From Station No.	Direction and Variation	DISTANCE Chains	DISTANCE Links	To Station No.	REMARKS (Bearing Trees, Boulders, Edifices, Etc.)
	Ran line thro' B from A to ¼ Sec. Cor and on					to Sec. Cor. west of B. then ran from A. thro' B to					
	S.W. Cor. of Sec. 24 one mile south of B thus locating and setting stone at B. Thus located stone at Cor. line between										
	A & B and at ½ the distance				Ran line from A.	North	to N.E. Cor. of	Sec.	1	and finding no corners or	
	indications of corners located stone at E. the proportional distance and on line to N.E. Cor. Sec. 1 from stone at D.										
	Ran line from A. to E. locating stones at the proportional distances on line										All above stones Magnetic Iron
	At B the bricks				dis. stone 26" dep.	At C. the bricks				dis. stone 18" dep.	Intersected from ¼
	Corners at each side pr. ¼ Cor. at Center of section, thus measured thro' from D to E. setting stone on line										
	and at required proportional distances.										

The above is a correct Plat and Field Notes of a Survey completed Oct. 1 1906, for J. C. Cecil and Ben Grafton at the request of J. E. Cecil by T. A. Roland Deputy County Surveyor, and Frank L. Weatherwax, Andrew Wallack & A. T. Smith Chainmen.

C. A. Mulkey County Surveyor.

We do solemnly swear that the foregoing Plat and Field Notes are correct, and that the lines were measured by us justly and exactly, to the best of our knowledge and ability.

Subscribed and Sworn to before me, 18 Chainmen.

SURVEYOR'S RECORD.

SECTION 12, TOWNSHIP 2 NORTH, RANGE 27 WEST OF 6TH P.M.

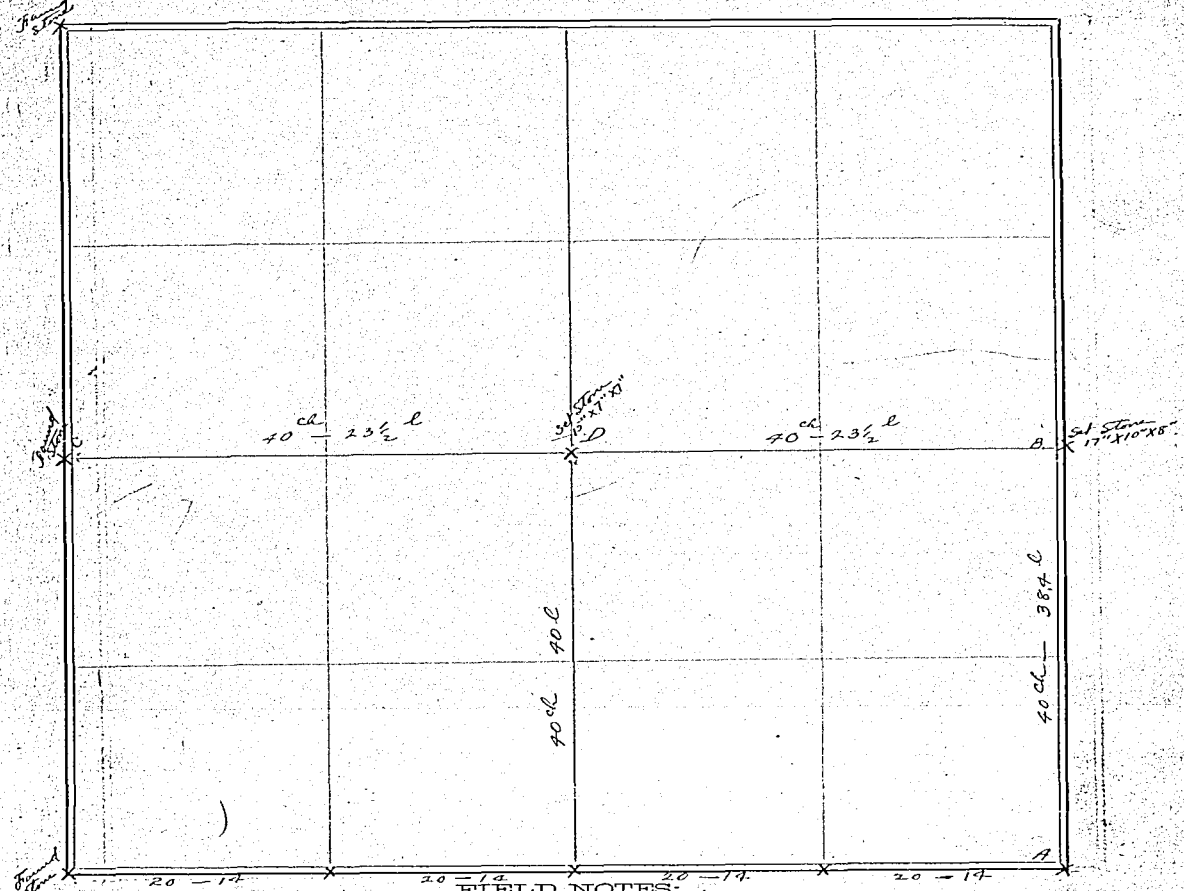

FIELD NOTES:

Station	Direction and Variation	DISTANCE Chains	DISTANCE Links	To Station No.	REMARKS (Bearing Trees, Boulders, Edifices, Etc.)	From Station No.	Direction and Variation	DISTANCE Chains	DISTANCE Links	To Station No.	REMARKS (Bearing Trees, Boulders, Edifices, Etc.)

Stone at S.W. Corner established by Barber. Other stones on South line of section established while making survey of Sec. 13 see page 218. Beginning at stone at B set stone at B its proportional distance and on line to N.E. Cor. sec 1 as A was located in survey of Sec. 13, then ran across to C where found stone set by Barber, where set up and finding the line straight between the three stones I located 1/4 Cor. in Cen. of Sec. by dividing the distance between B & C as the east line of Sec. is a straight line also.

The above is a correct Plat and Field Notes of a Survey made Oct. 2 1906, for L. C. Kreidt and Henry Harsh at the request of L. C. Kreidt by F. A. Roland, Deputy County Surveyor, and Ben Grafton and Earl Purdy Chainmen.

C. H. Meeker County Surveyor.

We do solemnly swear that the foregoing Plat and Field Notes are correct, and that the lines were measured by us justly and exactly, to the best of our knowledge and ability.

Subscribed and Sworn to before me, 18 } Chainmen.

SURVEYOR'S RECORD.

SECTION 24, TOWNSHIP 2 NORTH, RANGE 27 WEST OF 6TH P.M.



FIELD NOTES:

Station	Direction and Variation	DISTANCE Chains	DISTANCE Links	To Station No.	REMARKS (Bearing Trees, Boulders, Edifices, Etc.)	From Station No.	Direction and Variation	DISTANCE Chains	DISTANCE Links	To Station No.	REMARKS (Bearing Trees, Boulders, Edifices, Etc.)
Found corners at S.E. cor. and S.W. Cor of section having run random line both on East line of Sec. and on south line, took ½ the offset at S.E. Cor ~~to the corn~~ found, from random line and ½ the distance across south line of section setting stone at ¼ corner on south line.											

The above is a correct Plat and Field Notes of a Survey completed Oct. 2 1906, for L. E. Fisher at the request of L. E. Fisher by T. A. Roland, Dpty County Surveyor, and Andrew Mallack, Emil Pfelzgraf and Wm Brinkman Chainmen.

C. H. Weber County Surveyor.

We do solemnly swear that the foregoing Plat and Field Notes are correct, and that the lines were measured by us justly and exactly to the best of our knowledge and ability.

Subscribed and Sworn to before me, 18.. } Chainmen.

SURVEYOR'S RECORD.

SECTION 25, TOWNSHIP 2 NORTH, RANGE 27 WEST OF 6TH P.M.



FIELD NOTES:

Station	Direction and Variation	DISTANCE Chains	DISTANCE Links	To Station No.	REMARKS (Bearing Trees, Boulders, Edifices, Etc.)	From Station No.	Direction and Variation	DISTANCE Chains	DISTANCE Links	To Station No.	REMARKS (Bearing Trees, Boulders, Edifices, Etc.)
Having run a random line from S.E. Cor. of Sec. 13 to S.E. Cor. Sec. 25 and taken the offset to S.E. Cor. Sec. 24 and S.E. Cor. Sec. 25 took the proportional distance setting stone at A and on straight line (figured from random line) between B and C											

The above is a correct Plat and Field Notes of a Survey ~~made~~ completed Oct. 2 1906, for L. E. Fisher at the request of L. E. Fisher by F. G. Roland Deputy County Surveyor, and Andrew Mallack, Emil Pflaggraf and Wm Bikman Chainmen.

C. H. Meeker County Surveyor.

We do solemnly swear that the foregoing Plat and Field Notes are correct, and that the lines were measured by us justly and exactly, to the best of our knowledge and ability.

Subscribed and Sworn to before me, 18 } Chainmen.

SURVEYOR'S RECORD.

SECTION Twelve (12), TOWNSHIP Three (3) NORTH, RANGE Thirty (30) WEST OF 6TH P.M.



FIELD NOTES:

Station	Direction and Variation	Distance Chains	Distance Links	To Station No.	Remarks (Bearing Trees, Boulders, Edifices, Etc.)	From Station No.	Direction and Variation	Distance Chains	Distance Links	To Station No.	Remarks (Bearing Trees, Boulders, Edifices, Etc.)
To establish C.H. and K. I chained from the S.E. cor. 13 R 30 to the N.E. cor. 13 R 30, 1885.7, rec. a true line between said points, and apportioned according to gov't field notes. Found stone at A and brick at B. To establish L in a line E & W. I chained W from the N.E. cor. 13 R 30, 306.84 and apportioned according to Cathey's survey, in order that I might dispense to make the South B. To establish J.F.J. in 1875 I chained from S.W. cor. 13 where I found a stake left by Francis and Mulley to A, 164.77 and apportioned according to gov't field notes. G is at the intersection of F.H. and B.N. Corners: N planted cement block 6" in diam. by 30" long with a cedar stake in top. H—cement block 6" diam. 8" long, cedar stake on top. D—cement block 6" diam. 8" long, cedar stake in top. F—cement block 6" diam. 8" long, cedar stake in top. J—cement block 6" diam. 16" long, cedar stake in top. L—cement block 6" diam. 16" long, cedar stake in top. M—cement block 6" diam. 16" long, cedar stake in top. G—cedar post 3' long, 2.4 ft. top. E—cedar post 3' long. K—cedar post 3' long.										

The above is a correct Plat and Field Notes of a Survey made Aug 5 1807 for W.M. Cheney and P. Foxen at the request of Same by R.O. Green Deputy County Surveyor, and Roy M. Green and R.O. Green Chainmen.

C. J. Hucke County Surveyor.

We do solemnly swear that the foregoing Plat and Field Notes are correct, and that the lines were measured by us justly and exactly to the best of our knowledge and ability.

Subscribed and Sworn to before me, _____ 18 _____

R.O. Green } Chainmen.
R.M. Green }

SURVEYOR'S RECORD.

SECTION Thirteen, TOWNSHIP Three NORTH, RANGE Thirty WEST OF 6TH P.M.

FIELD NOTES:

Station	Direction and Variation	Distance Chains	Distance Links	To Station No.	Remarks (Bearing Trees, Boulders, Edifices, Etc.)	From Station No.	Direction and Variation	Distance Chains	Distance Links	To Station No.	Remarks (Bearing Trees, Boulders, Edifices, Etc.)

I established C, F and J same as C, H and K on page 222; A and B same as L and M respectively; D, same as F on page 222. At G found stakes left by Francis and Minkler. E is the intersection of DF and BH. Corners:— C cement block 6" diam 30" long with 3' cedar stake in top. B— cement block 6" diam 16" long, cedar stake in top. A— cement block 6" diam 16" long, cedar stake in top. E— cedar post 3" diam at top, 3' long. F— cement block 6" diam 16" long, cedar stake in top. Renewed G by planting piece of iron rod doubled so that the two ends were exposed, and erected mound.

The above is a correct Plat and Field Notes of a Survey made Aug 31 1907, for W.N. Cheney at the request of Same by R.O. Green Deputy County Surveyor, and Roy M. Green and R.O. Green Chainmen.

C.H. Meeker County Surveyor.

We do solemnly swear that the foregoing Plat and Field Notes are correct, and that the lines were measured by us justly and exactly, to the best of our knowledge and ability.

Subscribed and Sworn to before me, 18

R.O. Green
R.M. Green
Chainmen.

SURVEYOR'S RECORD.

SECTION 22, TOWNSHIP 1 NORTH, RANGE 26 WEST OF 6TH P.M.



FIELD NOTES:

Station	Direction and Variation	Distance Chains	Distance Links	To Station No.	Remarks (Bearing Trees, Boulders, Edifices, Etc.)	From Station No.	Direction and Variation	Distance Chains	Distance Links	To Station No.	Remarks (Bearing Trees, Boulders, Edifices, Etc.)
At corners A, B, C & D, I found stone left by E.S. Hill in 1880. Total distance from D to the N.E. cor. of sec 34 the next corner found, is 121.65 ch., 121.65 ÷ 3 = 40.55 length of each quarter from D to N.E. cor. 34. Produced line CD 40.55 chains and located I. Total distance from A to S.W. cor. 34, next corner found, is 231.27 ch. 231.27 ÷ 3 = 77.09 length of each section from A to the State line. Total distance from I to Tp. line on west, no corners being found from I west, is 310.17. By gov't notes same dist is 319.17 and south side of 22 is 80.08. 310.17 : 319.17 = X : 80.08, X = 77.82 = IG. E is the intersection of BH with DF.										

The above is a correct Plat and Field Notes of a Survey made September 4-7 1807, for J.T. Jolly, R.B. Campbell & Lawrence Nichols at the request of same by R.O. Green Deputy County Surveyor, and R.O. Green & Roy M. Green Chainmen.

C.H. Mucker County Surveyor.

We do solemnly swear that the foregoing Plat and Field Notes are correct, and that the lines were measured by us justly and exactly, to the best of our knowledge and ability.

Subscribed and Sworn to before me, _____ 18__

R.O. Green
R.M. Green
Chainmen.

SURVEYOR'S RECORD.

SECTION 34, TOWNSHIP 1 NORTH, RANGE 26 WEST OF 6TH P.M.

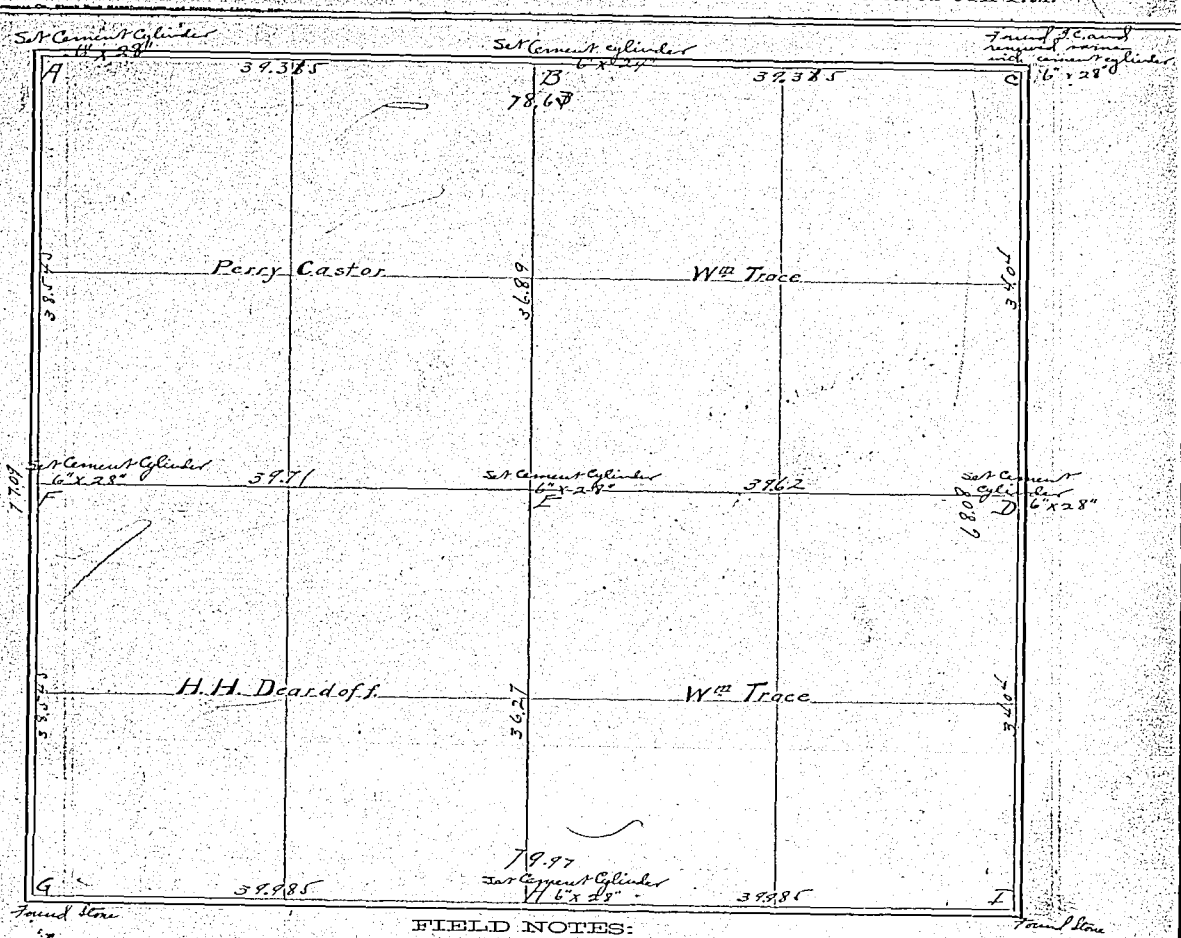

FIELD NOTES:

Station	Direction and Variation	Distance Chains	Distance Links	To Station No.	Remarks (Bearing Trees, Boulders, Edifices, Etc.)	From Station No.	Direction and Variation	Distance Chains	Distance Links	To Station No.	Remarks (Bearing Trees, Boulders, Edifices, Etc.)

At G and I I found Government corners on the State line. At C I found an old charred stake which I took to be a gov't corner. Total distance G to N.W. cor 22 is 231.27. 231.27 ÷ 3 = 77.09 ch = GA. Total distance from C to Tp line on west, no corners having been found in between these, is 314.065. Same distance by gov't notes is 319.68 and AC is 80.04.
319.68 : 314.065 = 80.04 : x x = 78.63 = AC. E is the intersection of DF with B.H.

The above is a correct Plat and Field Notes of a Survey made Aug 23 to Sept 4 1897, for Wm Trace, Perry Castor & H.H. Deardoff at the request of same by R.O. Green Deputy County Surveyor, and R.O. Green & R.M. Green Chainmen.

O.H. Wecker County Surveyor.

We do solemnly swear that the foregoing Plat and Field Notes are correct, and that the lines were measured by us justly and exactly, to the best of our knowledge and ability.

Subscribed and Sworn to before me, _____ 18__

R.O. Green
R.M. Green
Chainmen.

SURVEYOR'S RECORD.

SECTIONS 5, 6, 7 + 8, TOWNSHIP 2 NORTH, RANGE 26 WEST OF 6TH P.M.



FIELD NOTES:

Station	Direction and Variation	DISTANCE Chains	DISTANCE Links	To Station No.	REMARKS (Bearing Trees, Boulders, Edifices, Etc.)	From Station No.	Direction and Variation	DISTANCE Chains	DISTANCE Links	To Station No.	REMARKS (Bearing Trees, Boulders, Edifices, Etc.)
I set all stone shown on above platt except where otherwise marked "Found" Located corner and lines according to Govt field notes.											

The above is a correct Plat and Field Notes of a Survey made Nov 7th to 23d 1906, for Hickman Carver Schaffert Troester + Carrust at the request of Same by C H Meeker County Surveyor, and Chas Kerst and N.B. Carver Chainmen.

C H Meeker County Surveyor.

We do solemnly swear that the foregoing Plat and Field Notes are correct, and that the lines were measured by us justly and exactly, to the best of our knowledge and ability.

Subscribed and Sworn to before me, 18 Chainmen.

SURVEYOR'S RECORD.

SECTIONS 17, 18, 19 & 20 TOWNSHIP 2 NORTH, RANGE 2 6 WEST OF 6TH P.M.



FIELD NOTES:

Station	Direction and Variation	Distance Chains	Distance Links	To Station No.	Remarks (Bearing Trees, Boulders, Edifices, Etc.)	From Station No.	Direction and Variation	Distance Chains	Distance Links	To Station No.	Remarks (Bearing Trees, Boulders, Edifices, Etc.)
	Located corners according to Govt field notes, and set all stone shown except those marked "Found"										

The above is a correct Plat and Field Notes of a Survey made Nov 7th to 23d 1906, for E. Timmons & Chas. Bonham at the request of same by C. H. Meeker County Surveyor, and Wm Ebbeka & Andrew Mallack Chainmen.

C. H. Meeker County Surveyor.

We do solemnly swear that the foregoing Plat and Field Notes are correct, and that the lines were measured by us justly and exactly, to the best of our knowledge and ability.

Subscribed and Sworn to before me, 18 } Chainmen.

SURVEYOR'S RECORD.

SECTION 20, TOWNSHIP 1 NORTH, RANGE 27 WEST OF 6TH P.M.



FIELD NOTES:

Station	Direction and Variation	DISTANCE Chains	DISTANCE Links	To Station No.	REMARKS (Bearing Trees, Boulders, Edifices, Etc.)	From Station No.	Direction and Variation	DISTANCE Chains	DISTANCE Links	To Station No.	REMARKS (Bearing Trees, Boulders, Edifices, Etc.)

The above is a correct Plat and Field Notes of a Survey made March 12 1908 18 , for Geo B Morgan Rolco DEmary at the request of each of them by Chas W Kelley County Surveyor, and H. J. Peterson & Chas Picklum Chainmen.

Chas W Kelley County Surveyor.

We do solemnly swear that the foregoing Plat and Field Notes are correct, and that the lines were measured by us justly and exactly, to the best of our knowledge and ability.

Subscribed and Sworn to before me, 18 Chainmen.

SE

Fou

B

A

14 @ 13 L

Fou

Station

Com. 14 1

Th. N. S

A + B

Beginning

North

Beginn

The abo

Cemeta

County Su

We do

to the best

Subscribed

SURVEYOR'S RECORD.

SECTION 10-11, TOWNSHIP 1 NORTH, RANGE 27 WEST OF 6TH P.M.



FIELD NOTES:

Station	Direction and Variation	DISTANCE Chains	DISTANCE Links	To Station No.	REMARKS (Bearing Trees, Boulders, Edifices, Etc.)	From Station No.	Direction and Variation	DISTANCE Chains	DISTANCE Links	To Station No.	REMARKS (Bearing Trees, Boulders, Edifices, Etc.)
Cor. 14-13 Ch. n. of SW corner 11-1.27. N on Sec line. Set Stone for SW corner cemetery											
Th. N. 50.5 feet to NW. Cor. Cemetery. Set Stone Th. E. at rt. angles from											
A + B. 216.2 feet x Space 140 x 180 in SW corner of Cemetery is not plotted.											
Beginning 140' E of SW corner Cemetery set stakes 20' apart running east & also running											
north. Beginning at SE cor cemetery set stakes every 20' to NE corner cem											
Beginning 140' E of NW cor set stakes 20 feet apart both E & W.											

The above is a correct Plat and Field Notes of a Survey made March 12 1908, for Hamburg Cemetery Assn at the request of H. Jones by Chas W Kelley County Surveyor, and H Peterson & Chas Picklum Chainmen.

Chas W Kelley County Surveyor.

We do solemnly swear that the foregoing Plat and Field Notes are correct, and that the lines were measured by us justly and exactly, to the best of our knowledge and ability.

Subscribed and Sworn to before me, _____ 18__ _____ Chainmen.

SURVEYOR'S RECORD.

SECTION 31, TOWNSHIP 2 NORTH, RANGE 27 WEST OF 6TH P.M.

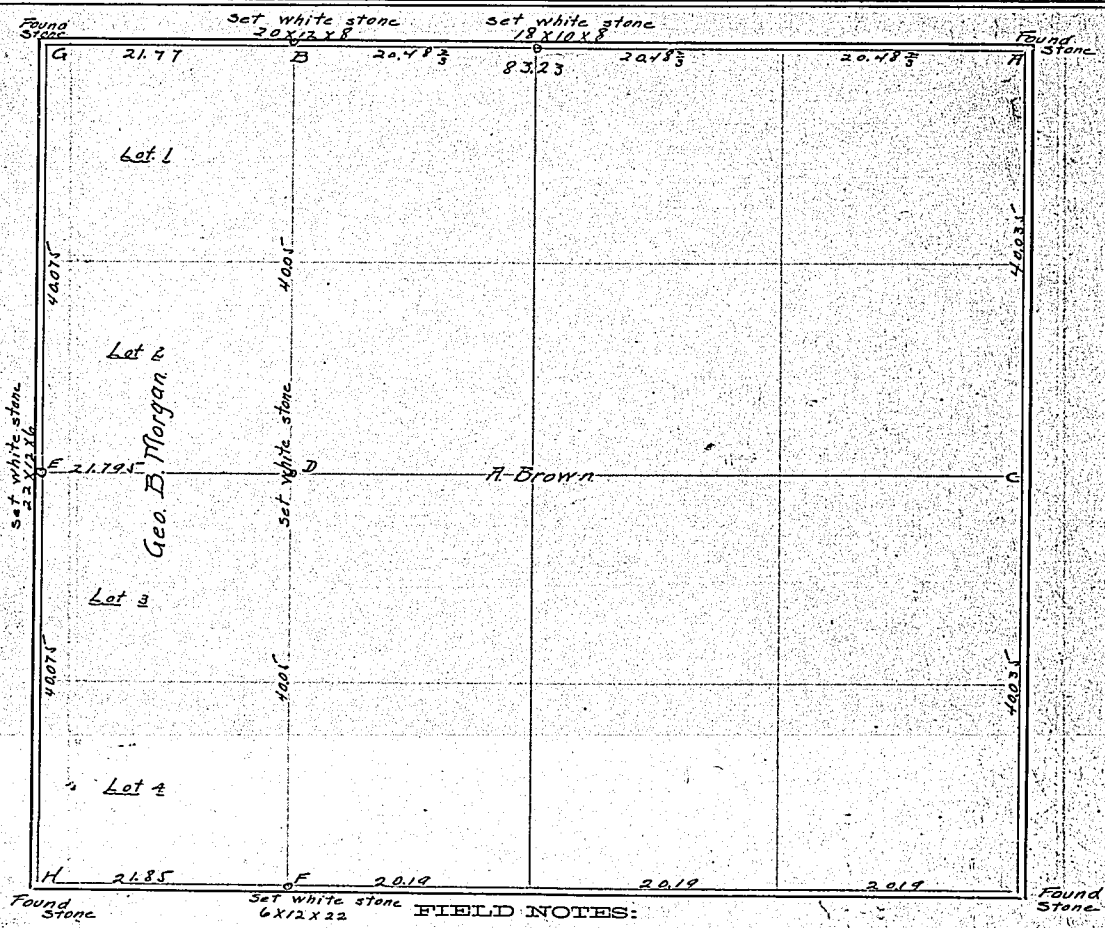

FIELD NOTES:

Station	Direction and Variation	Distance Chains	Distance Links	To Station No.	Remarks (Bearing Trees, Boulders, Edifices, Etc.)	From Station No.	Direction and Variation	Distance Chains	Distance Links	To Station No.	Remarks (Bearing Trees, Boulders, Edifices, Etc.)

At A was found a soft disintegrated sand stone under sod and made same cor. permanent with hard, blue, flinty stone 5X16X17. Left stone 11 steps NE as witness.
To determine (G-B) 21.26 : 81.26 = X : 83.23, X = 21.77. To determine (H-F) 21.64 : 81.64 = X : 82.42 X = 21.85. Located D at intersection of B-F with F-C.

The above is a correct Plat and Field Notes of a Survey made April 17 & 18 1908, for Geo B Morgan A. Brown at the request of Geo B Morgan by R.O. Green ~~County~~ Surveyor, and A. Grain Chainmen.

Chas W Kelley County Surveyor.

We do solemnly swear that the foregoing Plat and Field Notes are correct, and that the lines were measured by us justly and exactly, to the best of our knowledge and ability.

Subscribed and Sworn to before me, April 21 1908

R.O. Green
Chas W Kelley
A. Grain
Chainmen.
C. Snowman

SURVEYOR'S RECORD.

SECTION 6, TOWNSHIP 1 NORTH, RANGE 27 WEST OF 6TH P.M.



FIELD NOTES:

Station	Direction and Variation	Distance Chains	Distance Links	To Station No.	Remarks (Bearing Trees, Boulders, Edifices, Etc.)	From Station No.	Direction and Variation	Distance Chains	Distance Links	To Station No.	Remarks (Bearing Trees, Boulders, Edifices, Etc.)
	A has been located on page 230 at "F"										
	To determine (F-C) 21.58 : 81.58 = X : 83.50 . X = 22.08										
	Located B at intersection of D-E with A-C.										

The above is a correct Plat and Field Notes of a Survey made April 18 & 20 1908, for Gea B. Morgan & Maylo Green at the request of same by R O Green ~~County~~ Surveyor, and A Strain Chainmen.

Chas W Kelley County Surveyor.

We do solemnly swear that the foregoing Plat and Field Notes are correct, and that the lines were measured by us justly and exactly, to the best of our knowledge and ability.

Subscribed and Sworn to before me, Apr 21 1908 18

R O Green
A Strain
Chainmen.

Chas W Kelley
Co Surveyor

SURVEYOR'S RECORD.

SECTION 6, TOWNSHIP 1 NORTH, RANGE 27 WEST OF 6TH P.M.



Station	Direction and Variation	Distance Chains	Distance Links	To Station No.	Remarks (Bearing Trees, Boulders, Edifices, Etc.)	From Station No.	Direction and Variation	Distance Chains	Distance Links	To Station No.	Remarks (Bearing Trees, Boulders, Edifices, Etc.)
	A has been located on page 230 at "F"										
	To determine (F-C) 21.58 : 8158 = X : 8350 . X = 22.08										
	Located B at intersection of D-E with A-C.										

The above is a correct Plat and Field Notes of a Survey made April 18 & 20 1908, for Geo B. Morgan & Maylo Green at the request of same by R O Green ~~County~~ Surveyor, and A Strain Chainmen.

Chas W Kelley County Surveyor.

We do solemnly swear that the foregoing Plat and Field Notes are correct, and that the lines were measured by us justly and exactly, to the best of our knowledge and ability.

Subscribed and Sworn to before me, Apr 21 1908 18

Chas W Kelley Co Surveyor

R O Green
A Strain
Chainmen.

SURVEYOR'S RECORD.

SECTION 27, TOWNSHIP 4 NORTH, RANGE 29 WEST OF 6TH P.M.



FIELD NOTES:

Station	Direction and Variation	Distance Chains	Distance Links	To Station No.	Remarks (Bearing Trees, Boulders, Edifices, Etc.)	From Station No.	Direction and Variation	Distance Chains	Distance Links	To Station No.	Remarks (Bearing Trees, Boulders, Edifices, Etc.)
A	North	19	19⅓	B	Set Stone 6x6x8" For Center of Sec						
B	North	38	38⅔	C							

To find center of Section I divided the Distance FROM A (which was established by Francis in June 1893. this Record Pg 4) Bolles and Doyle swore that C was ½ half Section corner

The above is a correct Plat and Field Notes of a Survey made May 18 1908 18 for J. Doyle & Stephen Bolles at the request of theirs by Chas N. Kelley County Surveyor, and Chas N. Kelley & Henry Bolles Chainmen.

Chas N. Kelley County Surveyor.

We do solemnly swear that the foregoing Plat and Field Notes are correct, and that the lines were measured by us justly and exactly, to the best of our knowledge and ability.

Subscribed and Sworn to before me, 18

Chas N. Kelley } Chainmen.

SURVEYOR'S RECORD.

SECTION 27-28-33-34, TOWNSHIP 1 NORTH, RANGE 30 WEST OF 6TH P.M.

Sears Journal Co., Blank Book Manufacturers and Printers, Lincoln, Neb.

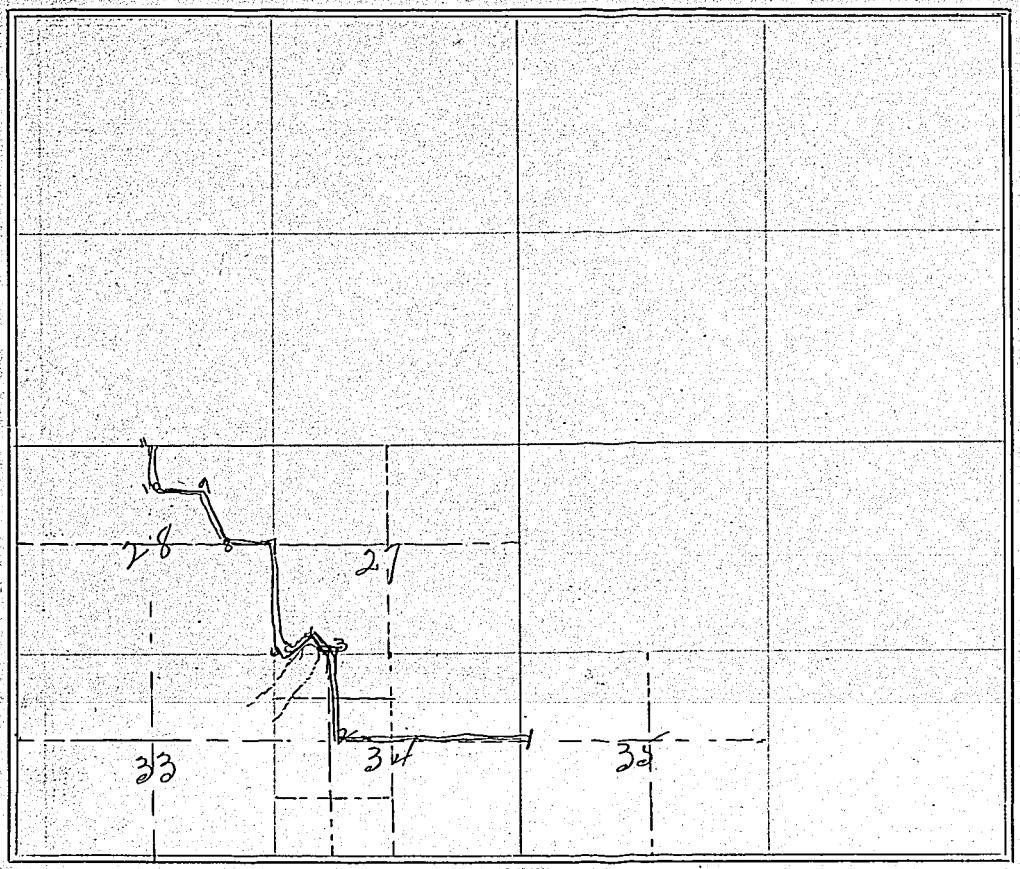

FIELD NOTES:

Station	Direction and Variation	Distance Chains	Distance Links	To Station No.	Remarks (Bearing Trees, Boulders, Edifices, Etc.)	From Station No.	Direction and Variation	Distance Chains	Distance Links	To Station No.	Remarks (Bearing Trees, Boulders, Edifices, Etc.)
1	W	60		2		9	W			10	
2	N	40		3		10	N			11	
3	N 66° W	486 feet		4							
4	~~N~~ 67° W			5							
5	W			6							
6	N	40		7							
7	W	500 ft		8							
8	N 132° W	987 ft		9							

The above is a correct Plat and Field Notes of a Survey made June 20 1908 18 , for A D Johnson Road Com^r at ~~the~~ his request of, by Chas W Kelley County Surveyor, and Chas W Kelley & F. Lofton Chainmen.

Chas W Kelley County Surveyor.

We do solemnly swear that the foregoing Plat and Field Notes are correct, and that the lines were measured by us justly and exactly, to the best of our knowledge and ability.

Subscribed and Sworn to before me, 18 } Chainmen.

SURVEYOR'S RECORD.

SECTIONS 13, 14, 23 & 24, TOWNSHIP 2 NORTH, RANGE 27 WEST OF 6TH P.M.

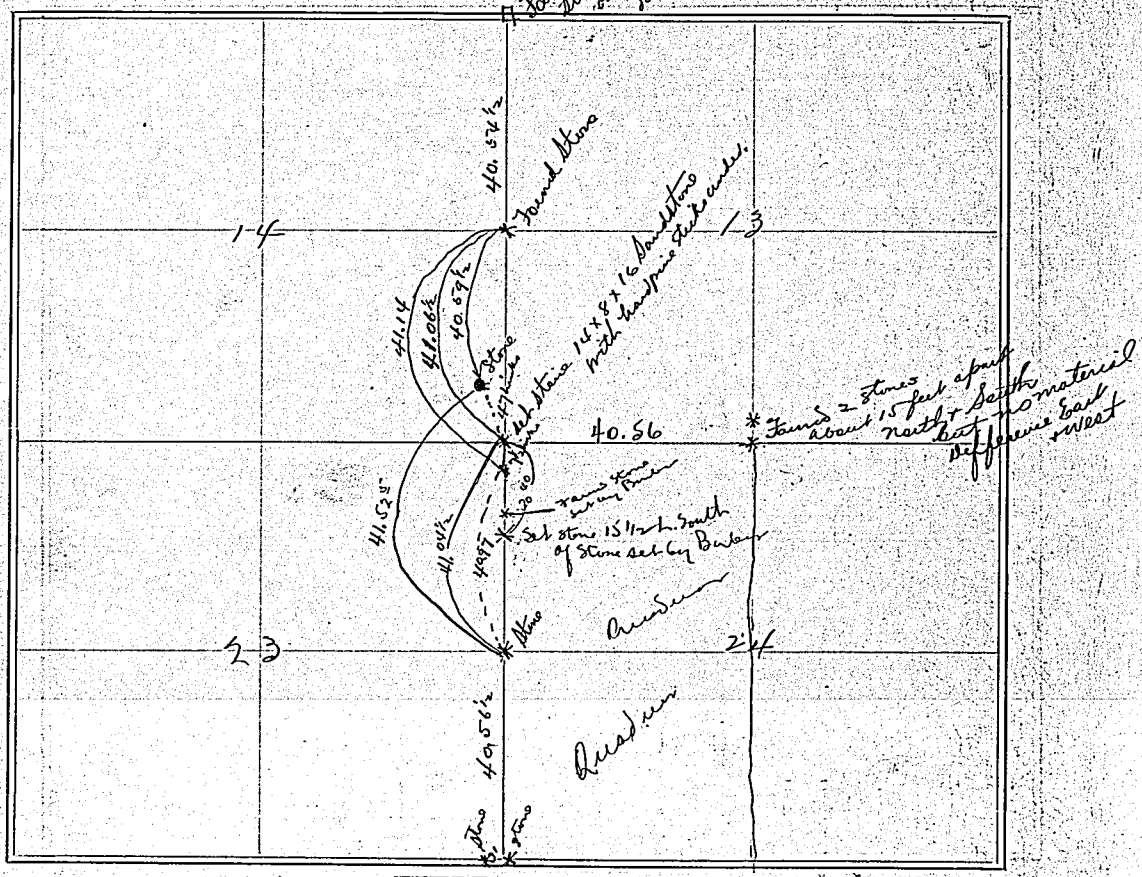

FIELD NOTES:

Station	Direction and Variation	Distance Chains	Distance Links	To Station No.	Remarks (Bearing Trees, Boulders, Edifices, Etc.)	From Station No.	Direction and Variation	Distance Chains	Distance Links	To Station No.	Remarks (Bearing Trees, Boulders, Edifices, Etc.)

At Request of F. Quaduor I located the Corner to 13, 14, 23 & 24 as follows. The distance from the SW corner of 24 to NW of 13 was 163 ch. 22 L. By dividing distance proportionately, which was also equally because Govt field notes show 160 chains. I set a rock 14 x 8 x 16. This Stone was 7½ links North of stone claimed to be set by Cecil & 47 links South of Stone set by Williams. At the Corner lect 13 & 24 I find 2 stones about 15 feet apart N & S but no material difference E & W from which I measure East 40 ch. 56 L. the distance shown on previous field notes by Mr. Meeker. This distance corresponds materially with either of the 2 rocks in dispute at NW cor. 24 & with the Stone which I set. Other distances are shown on plat.

The above is a correct Plat and Field Notes of a Survey made November 24 1908 for Fred Quaduor at the request of Same by Chas W Kelley County Surveyor, and H J Peterson Chainmen.

Chas W Kelley County Surveyor.

We do solemnly swear that the foregoing Plat and Field Notes are correct, and that the lines were measured by us justly and exactly, to the best of our knowledge and ability.

Subscribed and Sworn to before me, Nov. 24 1908 H J Peterson } Chainmen.
Chas W Kelley
Co Sur

SURVEYOR'S RECORD.

SECTION 30, TOWNSHIP 1 NORTH, RANGE 28 WEST OF 6TH P.M.

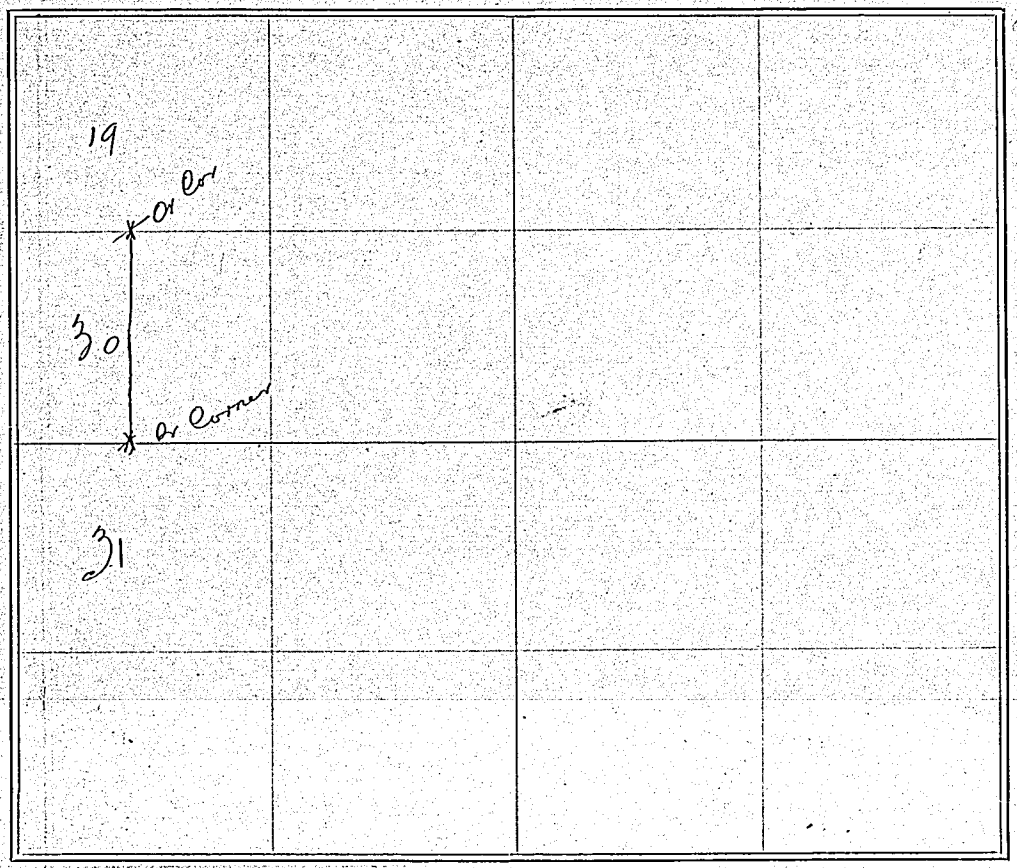

FIELD NOTES:

Station	Direction and Variation	DISTANCE Chains	DISTANCE Links	To Station No.	REMARKS (Bearing Trees, Boulders, Edifices, Etc.)	From Station No.	Direction and Variation	DISTANCE Chains	DISTANCE Links	To Station No.	REMARKS (Bearing Trees, Boulders, Edifices, Etc.)

The above is a correct Plat and Field Notes of a Survey made Nov. 18 1908 18, for

at the request of by

County Surveyor, and Chainmen.

County Surveyor.

We do solemnly swear that the foregoing Plat and Field Notes are correct, and that the lines were measured by us justly and exactly, to the best of our knowledge and ability.

Subscribed and Sworn to before me, 18

Chainmen.

SURVEYOR'S RECORD.

SECTION 30, TOWNSHIP 1 NORTH, RANGE 28 WEST OF 6TH P.M.

On November 18 at Request of Mr Havens Owner of the S2 NE4 & N2 SE4 of Section 30-1-28. W. "I ran" a true Line between the Qr Corns on the North & South Sides of said Section. Va. 9° E. The Qr corner at the North side was set according to field notes, by Page Francis on Nov 19-1889. Finding that there is no dispute over this corner I accept same as set by Francis. Upon inquiry I find that the Qr corner between 30 & 31 is in dispute & therefore do not wish to accept same. But a true Line between this corner & the one north follows the center of a strip of unbroken ground about 5 rods wide that runs nearly the full Length of the Section. "Then" I have D.G. Divine of McCook & Geo Lewis from Decatur Co Kans duly sworn as chainmen & for the purpose of getting the distance from this line East to East edge of wheat said to be planted by Mr. Ludwig. Was informed that it would not be necessary to get length North & South of this wheat field. Distance from said Line to NE corner of wheat is 2ch 56 links or approximately 10 rods. From said Line to SE cor of said wheat is 5ch or 20 rods. On Dec 3. in company with Page Francis I go to this Quarter Corner between 30 & 31. Field notes of Robert Harvey show that this Stone corresponds to Francis notes on same. On looking over the ground he swears that this corner is

FIELD NOTES:

Station	Direction and Variation	DISTANCE Chains	DISTANCE Links	To Station No.	REMARKS (Bearing Trees, Boulders, Edifices, Etc.)	From Station No.	Direction and Variation	DISTANCE Chains	DISTANCE Links	To Station No.	REMARKS (Bearing Trees, Boulders, Edifices, Etc.)

The above is a correct Plat and Field Notes of a Survey made _____ 18___, for _____ at the request of _____ by _____ County Surveyor, and _____ Chainmen.

_____ County Surveyor.

We do solemnly swear that the foregoing Plat and Field Notes are correct, and that the lines were measured by us justly and exactly, to the best of our knowledge and ability.

Subscribed and Sworn to before me, _____ 18___ _____ Chainmen.

SURVEYOR'S RECORD.

SECTION 30, TOWNSHIP 1 NORTH, RANGE 28 WEST OF 6TH P.M.

Continued.

within a few feet of where the original Corner as set by the U.S. Surveyors. Therefore I claim that this Corner is not Lost or Obliterated & reestablish same as a government Corner.

FIELD NOTES:

Station	Direction and Variation	Distance Chains	Distance Links	To Station No.	Remarks (Bearing Trees, Boulders, Edifices, Etc.)	From Station No.	Direction and Variation	Distance Chains	Distance Links	To Station No.	Remarks (Bearing Trees, Boulders, Edifices, Etc.)

The above is a correct Plat and Field Notes of a Survey made Nov 18 & Dec 3 1908, for Mr Havens at the request of Same by C W Kelley County Surveyor, and D G Devine & Geo. L Ewis Chainmen.

Chas W Kelley County Surveyor.

We do solemnly swear that the foregoing Plat and Field Notes are correct, and that the lines were measured by us justly and exactly, to the best of our knowledge and ability.

Subscribed and Sworn to before me, _____ 18__ } Chainmen.

SURVEYOR'S RECORD.

SECTION 18 & 19, TOWNSHIP 1 NORTH, RANGE 27 WEST OF 6TH P.M.

At Request of O B Woods I locate the Cor corner between 18 & 19 - 1-27. as follows. Ran a true Line between Sections 18 & 19. and on this line at a point where Joe Dolph & Tage Francis Swore was the original Corner set by Francis in 1890 I set a Stone (Hard Line) 8 x 12 x 16". 75#.

From which corner I measure East 12.40 Ch to Stone set by Williams. Thence north 20.08 ch to Stone set by Williams. Thence West 11.40 chains to Stone set by Williams Thence South to Stone just established 19.94 ch.

FIELD NOTES:

Station	Direction and Variation	DISTANCE Chains	DISTANCE Links	To Station No.	REMARKS (Bearing Trees, Boulders, Edifices, Etc.)	From Station No.	Direction and Variation	DISTANCE Chains	DISTANCE Links	To Station No.	REMARKS (Bearing Trees, Boulders, Edifices, Etc.)

The above is a correct Plat and Field Notes of a Survey made Dec 2 1908 18 , for O B Wood at the request of Same by Chas W Kelley County Surveyor, and Chas W Kelley & Newton Graham Chainmen.

Chas W Kelley County Surveyor.

We do solemnly swear that the foregoing Plat and Field Notes are correct, and that the lines were measured by us justly and exactly, to the best of our knowledge and ability.

Subscribed and Sworn to before me, 18 Chainmen.

SURVEYOR'S RECORD.

SECTION 15, TOWNSHIP 1 NORTH, RANGE 27 WEST OF 6TH P.M.

At request of Sam Messner I established 1/16 cor bet NW 15 & NE 16 as follows. Run a true line between NW cor 15 & gr corner bet 15 & 16 & chained thru as follows with Jno Ruby as chainman between said corners. Total Distance 40.66 ch. Divided Distance Equally & set a Stone 4 x 6 x 14 20.33 ch. South of NW cor of Sec 15. On Testimony of Samuel Messner & judging by the place where fences placed by Mr Townley would intersect. Ground being badly washed out I reestablish 1/16 cor between NE 4 of 15 & NW 4 Corner of 15; by setting stone from which place I chain West 39.60 Chains to 1/16 corner just established

FIELD NOTES:

Station	Direction and Variation	DISTANCE Chains	DISTANCE Links	To Station No.	REMARKS (Bearing Trees, Boulders, Edifices, Etc.)	From Station No.	Direction and Variation	DISTANCE Chains	DISTANCE Links	To Station No.	REMARKS (Bearing Trees, Boulders, Edifices, Etc.)

The above is a correct Plat and Field Notes of a Survey made Dec 3 1908 18 , for S. Messner at the request of same by Chas W Kelley County Surveyor, and Chas W Kelley & Jno Ruby Chainmen.

Chas W Kelley County Surveyor.

We do solemnly swear that the foregoing Plat and Field Notes are correct, and that the lines were measured by us justly and exactly, to the best of our knowledge and ability.

Subscribed and Sworn to before me, 18 Chainmen.

SURVEYOR'S RECORD.

SECTION 7, TOWNSHIP 3 NORTH, RANGE 27 WEST OF 6TH P.M.

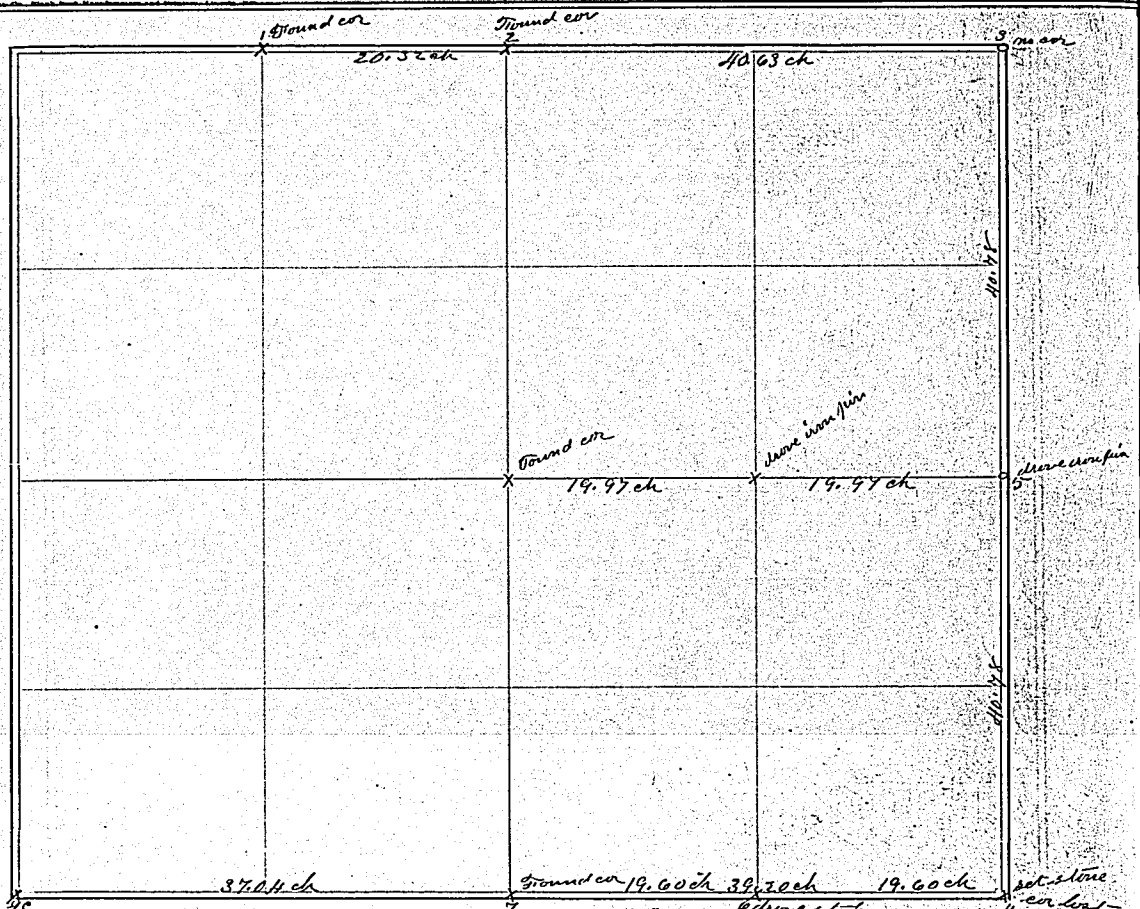

FIELD NOTES:

Station	Direction and Variation	DISTANCE Chains	DISTANCE Links	To Station No.	REMARKS (Bearing Trees, Boulders, Edifices, Etc.)	From Station No.	Direction and Variation	DISTANCE Chains	DISTANCE Links	To Station No.	REMARKS (Bearing Trees, Boulders, Edifices, Etc.)
To relocate the cor at 4 I run a line from the gc at S ¼ of sec and set it 39.20 ch East of ¼ cor found on line. cor at 3 I run a true line from 1 over 2 and set stake at 3 as marked above. 5 I set on a true line between 3 & 4 and half way											

The above is a correct Plat and Field Notes of a Survey made March ~~[illegible]~~ 16 1909, for
at the request of William Plound by Andy Barber
County Surveyor, and Andy Barber Wm Plound Chainmen.
Andy Barber County Surveyor.

We do solemnly swear that the foregoing Plat and Field Notes are correct, and that the lines were measured by us justly and exactly, to the best of our knowledge and ability.

Subscribed and Sworn to before me, 18 } Chainmen.

SURVEYOR'S RECORD.

SECTION 4, TOWNSHIP 3 NORTH, RANGE 26 WEST OF 6TH P.M.

FIELD NOTES:

Station	Direction and Variation	DISTANCE Chains	DISTANCE Links	To Station No.	REMARKS (Bearing Trees, Boulders, Edifices, Etc.)	From Station No.	Direction and Variation	DISTANCE Chains	DISTANCE Links	To Station No.	REMARKS (Bearing Trees, Boulders, Edifices, Etc.)
	Renewed gc at 1 by driving iron stake										
	run a line south to river					31.00 ch between sec 4 & 5					

The above is a correct Plat and Field Notes of a Survey made Mar 2-8 1899, for Ed McKillip at the request of by Andy Barber County Surveyor, and Frank Jennings & Dan Jennings Chainmen.

Andy Barber County Surveyor.

We do solemnly swear that the foregoing Plat and Field Notes are correct, and that the lines were measured by us justly and exactly, to the best of our knowledge and ability.

Subscribed and Sworn to before me, 18 } Chainmen.

SURVEYOR'S RECORD.

SECTION 5, TOWNSHIP 2 NORTH, RANGE 29 WEST OF 6TH P.M.

Jones Co., Blank Book Manufacturers and Printers, Lincoln, Neb.



FIELD NOTES:

Station	Direction and Variation	DISTANCE Chains	DISTANCE Links	To Station No.	REMARKS (Bearing Trees, Boulders, Edifices, Etc.)	From Station No.	Direction and Variation	DISTANCE Chains	DISTANCE Links	To Station No.	REMARKS (Bearing Trees, Boulders, Edifices, Etc.)	Station

The above is a correct Plat and Field Notes of a Survey made Apr 26 1909, for Gerald Wilcox at the request of same by Andy Barber County Surveyor, and Gerald Wilcox & Nelse Dowens Chainmen.

Andy Barber County Surveyor.

We do solemnly swear that the foregoing Plat and Field Notes are correct, and that the lines were measured by us justly and exactly, to the best of our knowledge and ability.

Subscribed and Sworn to before me, 18 Chainmen.

SURVEYOR'S RECORD.

SECTION 31, TOWNSHIP 3 NORTH, RANGE 27 WEST OF 6TH P.M.



FIELD NOTES:

Station	Direction and Variation	DISTANCE Chains	DISTANCE Links	To Station No.	REMARKS (Bearing Trees, Boulders, Edifices, Etc.)	From Station No.	Direction and Variation	DISTANCE Chains	DISTANCE Links	To Station No.	REMARKS (Bearing Trees, Boulders, Edifices, Etc.)
	at 1 Bored hole 3 ft deep put in cement										
	at 2 set cement block 6x6x30 in										
	at 3 set stone										
	at 4 found old cor stone										
	at 5 set stone										
	at 6 set stone										
	at 7 set cement Block 6x6x30										

The above is a correct Plat and Field Notes of a Survey made Apr 28 1909, for Burton Jones at the request of same by Andy Barber County Surveyor, and Andy Barber Charley Dacher Chainmen.

Andy Barber County Surveyor.

We do solemnly swear that the foregoing Plat and Field Notes are correct, and that the lines were measured by us justly and exactly, to the best of our knowledge and ability.

Subscribed and Sworn to before me, 18 } Chainmen.

SURVEYOR'S RECORD.

SECTION 7, TOWNSHIP 1 NORTH, RANGE 27 WEST OF 6TH P.M.



FIELD NOTES:

Station	Direction and Variation	DISTANCE Chains	DISTANCE Links	To Station No.	REMARKS (Bearing Trees, Boulders, Edifices, Etc.)	From Station No.	Direction and Variation	DISTANCE Chains	DISTANCE Links	To Station No.	REMARKS (Bearing Trees, Boulders, Edifices, Etc.)
1	West	48	37	2	Found corners 1.2.3 and 4. all Gov corners						
2	North	40	24	3	cor 5. set stone on practically true line between						
3	North	40	29	4	4 and 7. and proportional distance both Gov corners						
4	East	42	53	5	corner 1 is south of a true line between						
5	South	42	47	6	2 and 8. all Gov corners						
6	South	49	44	1							

The above is a correct Plat and Field Notes of a Survey made Sep. 27.28.29 1899 for Frank Snethen at the request of same by Andy Barber

County Surveyor, and Dan Cashen & Andy Barber Chainmen.

Andy Barber County Surveyor.

We do solemnly swear that the foregoing Plat and Field Notes are correct, and that the lines were measured by us justly and exactly to the best of our knowledge and ability.

Subscribed and Sworn to before me, 27. Sep 1899 Dan Cashen, Andy Barber } Chainmen.

SURVEYOR'S RECORD.

SECTION 34, TOWNSHIP 1 NORTH, RANGE 30 WEST OF 6TH P.M.

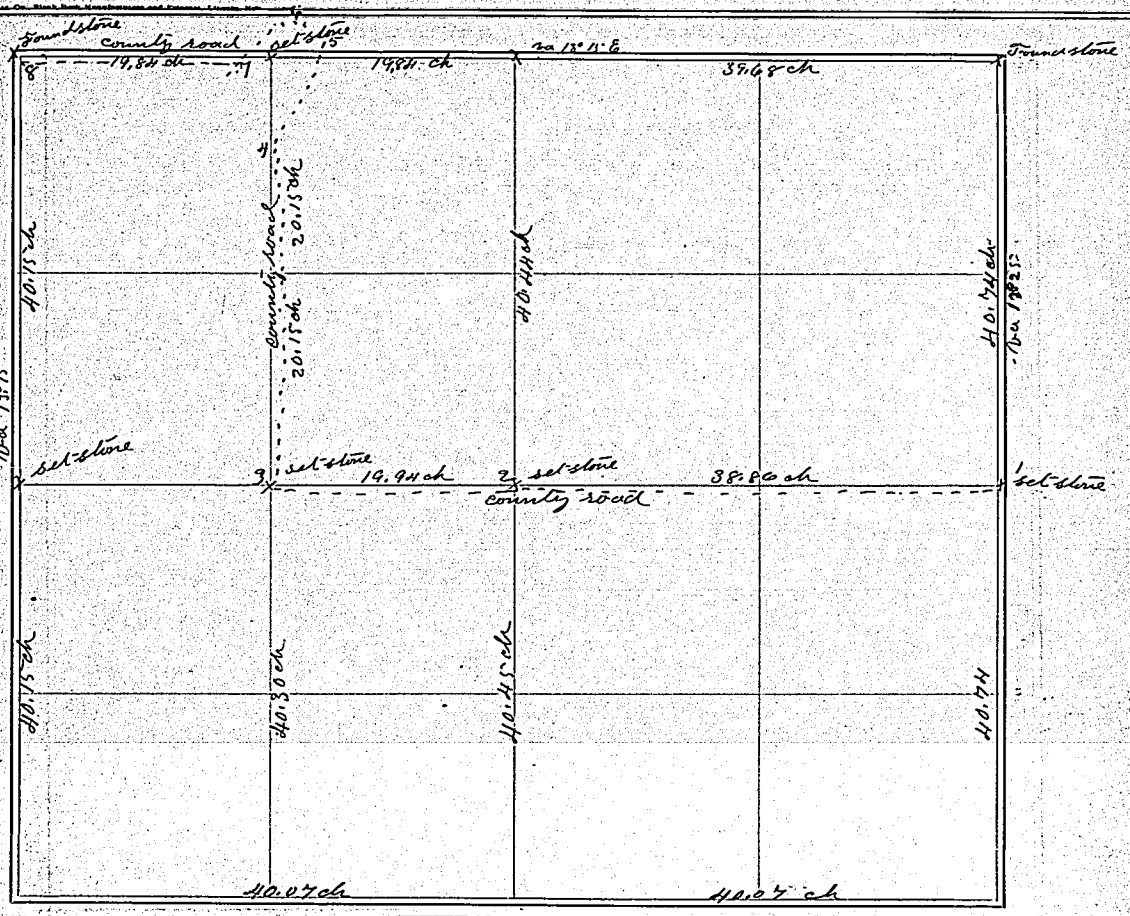

FIELD NOTES:

Station	Direction and Variation	DISTANCE Chains	DISTANCE Links	To Station No.	REMARKS (Bearing Trees, Boulders, Edifices, Etc.)	From Station No.	Direction and Variation	DISTANCE Chains	DISTANCE Links	To Station No.	REMARKS (Bearing Trees, Boulders, Edifices, Etc.)
	Field notes of road commencing at sta 1 on the above plat										
St 1	West va 13°15	39	78	2							
2	West "	19	83	3							
3	North va 12°15	35	15	4							
4	N " 9°30 E	9	00	5							
5	N va 46°00 W	4	00	6							
6	S " 31°00 W	9	46	7							
7	W " 13°15	14	26	8	the NW cor sec 34						

The above is a correct Plat and Field Notes of a Survey made Sep 2 1809, for County at the request of commissioners by Andy Barber County Surveyor, and Andy Barber Josh Roland Chainmen.

Andy Barber County Surveyor.

We do solemnly swear that the foregoing Plat and Field Notes are correct, and that the lines were measured by us justly and exactly, to the best of our knowledge and ability.

Subscribed and Sworn to before me, 18 } Chainmen.

SURVEYOR'S RECORD.

SECTION 13, TOWNSHIP 3 NORTH, RANGE 27 WEST OF 6TH P.M.

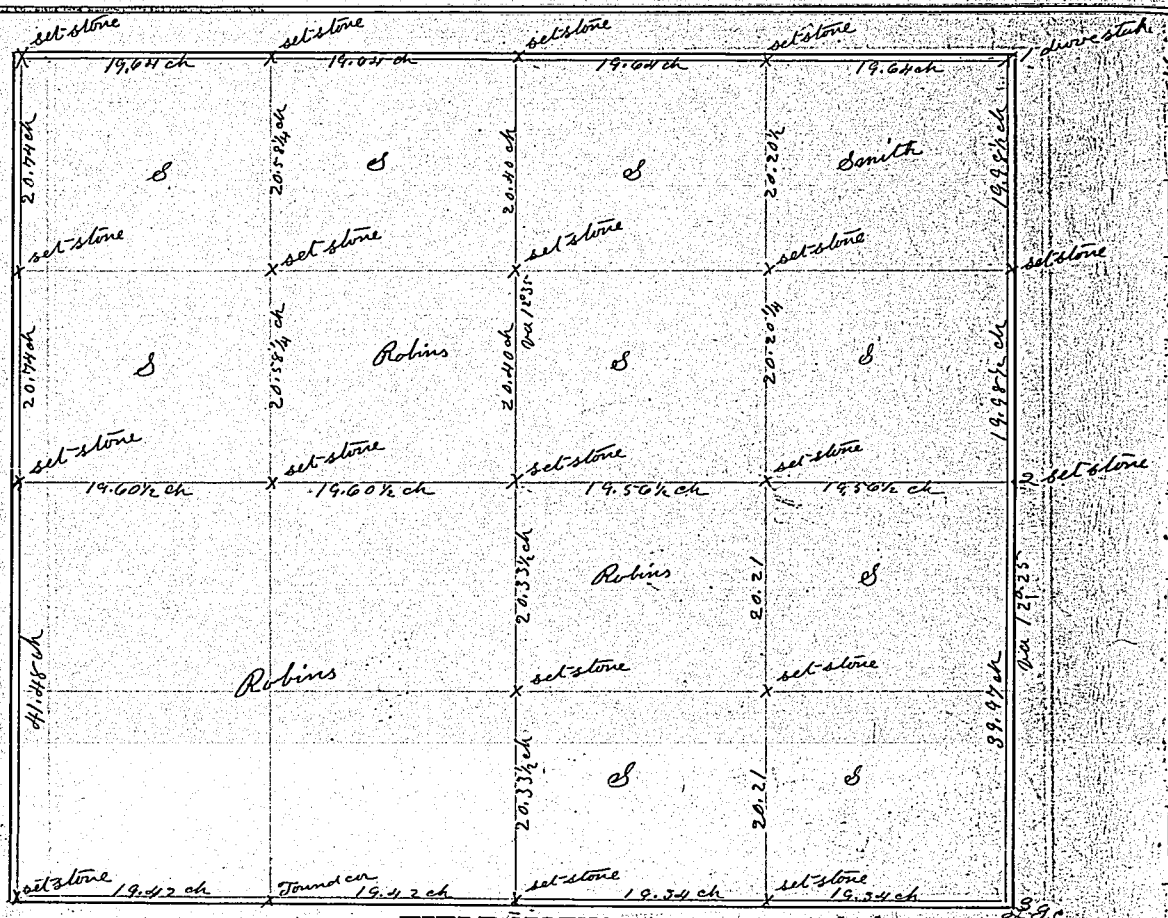

FIELD NOTES:

Station	Direction and Variation	DISTANCE Chains	Links	To Station No.	REMARKS (Bearing Trees, Boulders, Edifices, Etc.)	From Station No.	Direction and Variation	DISTANCE Chains	Links	To Station No.	REMARKS (Bearing Trees, Boulders, Edifices, Etc.)	Station
To get the cor on East side of 13 I run a true line from gov cor on S E of 13 to Gov ~~cor~~ 14 cor on East side of sec 12 and established corners at proportional distance as shown above To get the N W of sec 13 I run from S W of sec 13 to the N W of sec 12 and from the N E sec 13 to the N W of sec 14 and set the N W of sec 13 proportional distance from these points												

The above is a correct Plat and Field Notes of a ~~Survey~~ Finished made Nov 11 1909 for Seely at the request of Same by Andy Barber County Surveyor, and Andy Barber. Dan Jennings & Billy Bush Chainmen.

Andy Barber County Surveyor.

We do solemnly swear that the foregoing Plat and Field Notes are correct, and that the lines were measured by us justly and exactly to the best of our knowledge and ability.

Subscribed and Sworn to before me, 18 Chainmen.

SURVEYOR'S RECORD.

SECTION 14, TOWNSHIP 3 NORTH, RANGE 27 WEST OF 6TH P.M.

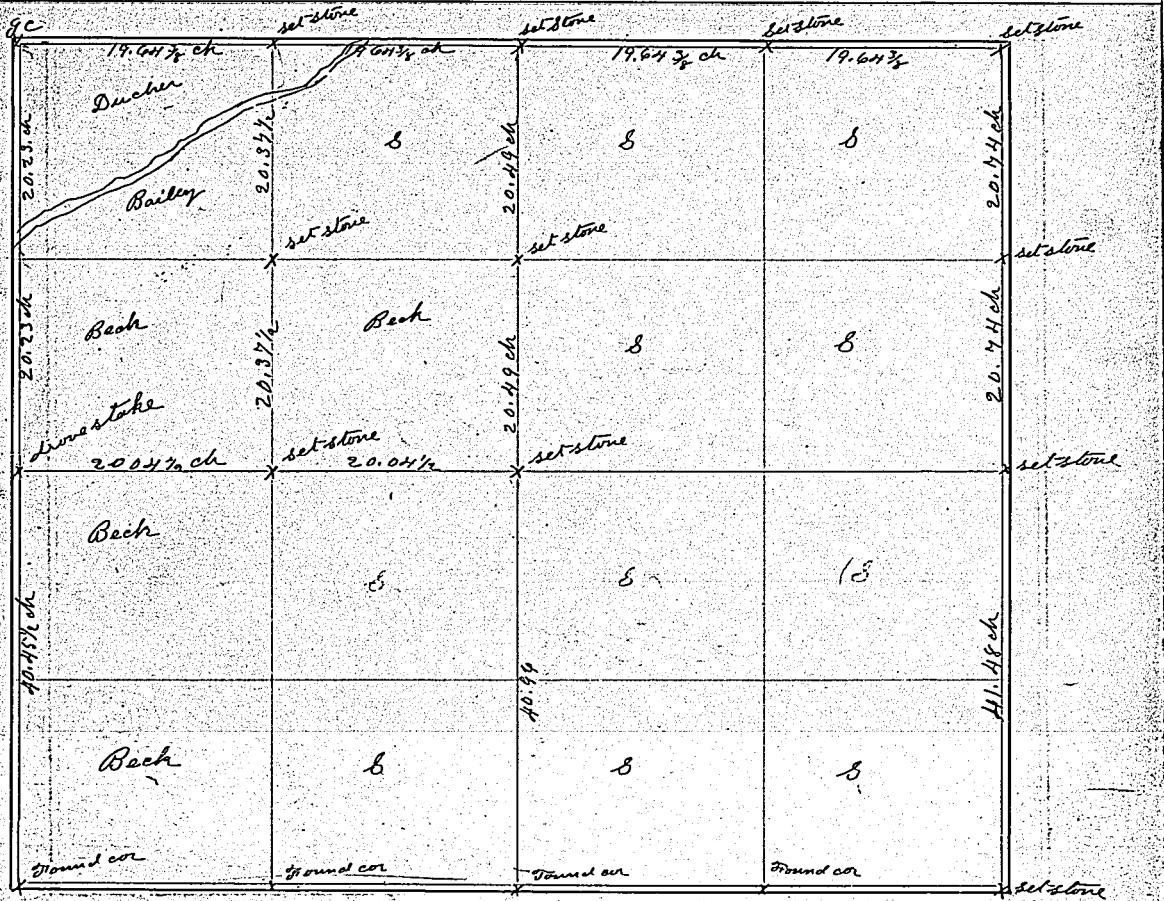

FIELD NOTES:

Station	Direction and Variation	DISTANCE Chains	DISTANCE Links	To Station No.	REMARKS (Bearing Trees, Boulders, Edifices, Etc.)	From Station No.	Direction and Variation	DISTANCE Chains	DISTANCE Links	To Station No.	REMARKS (Bearing Trees, Boulders, Edifices, Etc.)

The above is a correct Plat and Field Notes of a ~~Survey~~ Finished made Nov 11 1909, for Seely at the request of same by Andy Barber County Surveyor, and Andy Barber, Dan Jennings & Billy Bush Chainmen.

Andy Barber County Surveyor.

We do solemnly swear that the foregoing Plat and Field Notes are correct, and that the lines were measured by us justly and exactly, to the best of our knowledge and ability.

Subscribed and Sworn to before me, 18 Chainmen.

SURVEYOR'S RECORD.

SECTION 12, TOWNSHIP 3 NORTH, RANGE 27 WEST OF 6TH P.M.

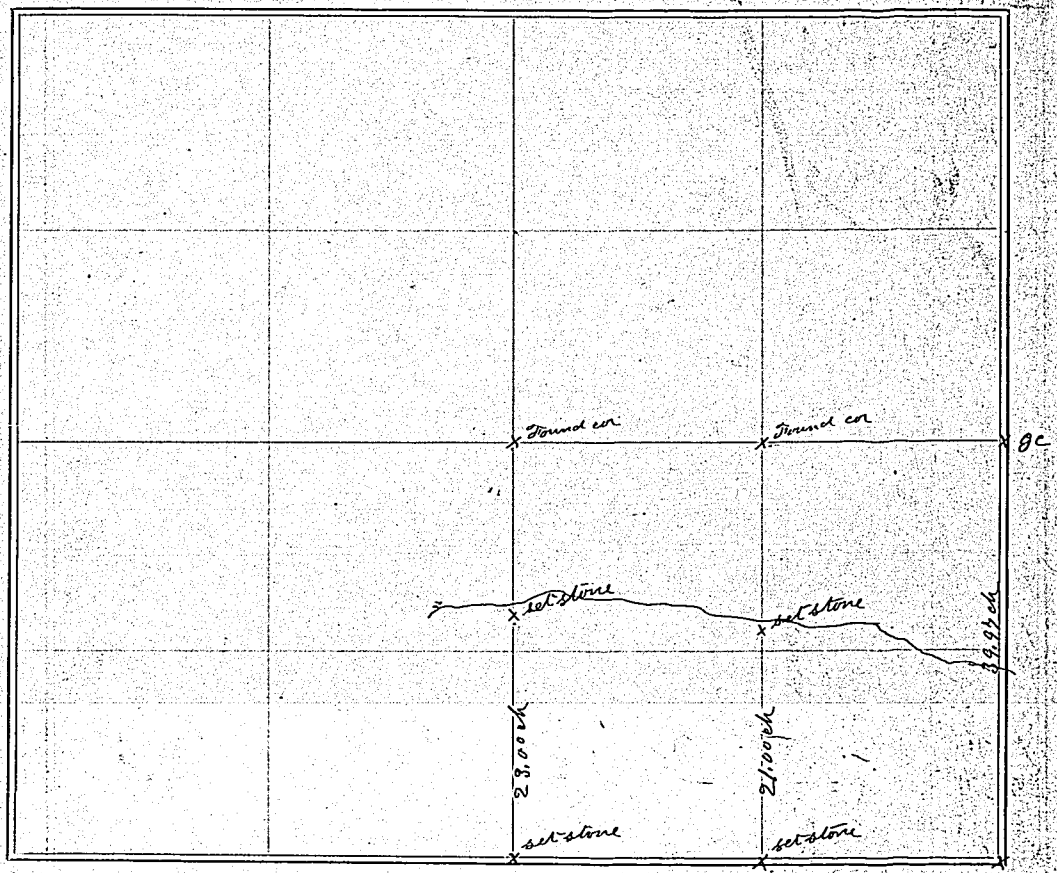

FIELD NOTES:

Station	Direction and Variation	DISTANCE Chains	DISTANCE Links	To Station No.	REMARKS (Bearing Trees, Boulders, Edifices, Etc.)	From Station No.	Direction and Variation	DISTANCE Chains	DISTANCE Links	To Station No.	REMARKS (Bearing Trees, Boulders, Edifices, Etc.)

The above is a correct Plat and Field Notes of a ~~Survey~~ Furnished made Nov 11 1899, for Seely Co at the request of Same by County Surveyor, and Andy Barber Dan Jennings & Billy Bush Chainmen.

Andy Barber County Surveyor.

We do solemnly swear that the foregoing Plat and Field Notes are correct, and that the lines were measured by us justly and exactly, to the best of our knowledge and ability.

Subscribed and Sworn to before me, 18

Chainmen.

SURVEYOR'S RECORD.

SECTION 6, TOWNSHIP 3 NORTH, RANGE 27 WEST OF 6TH P.M.

Gov cor	1 drive iron pipe and set limestone	2 drive iron pipe and set limestone	3 drive iron pipe and set limestone	found cor
17.53 ch	20.90 ch	20.94½ ch	20.94½ ch	
		80.32 ch		

FIELD NOTES:

Station	Direction and Variation	DISTANCE Chains	DISTANCE Links	To Station No.	REMARKS (Bearing Trees, Boulders, Edifices, Etc.)	From Station No.	Direction and Variation	DISTANCE Chains	DISTANCE Links	To Station No.	REMARKS (Bearing Trees, Boulders, Edifices, Etc.)
No corners found on this line I set the cors 1. 2. & 3 on a straight line and at proportionate dist according to Gov field notes as shown above											

The above is a correct Plat and Field Notes of a Survey made Dec 28 1899, for John Dunning at the request of Same by Andy Barber Chainmen.

County Surveyor, and Dan Schoenthal

Andy Barber County Surveyor.

We do solemnly swear that the foregoing Plat and Field Notes are correct, and that the lines were measured by us justly and exactly, to the best of our knowledge and ability.

Subscribed and Sworn to before me, 18 } Chainmen.

SURVEYOR'S RECORD.

SECTION 1 and 36, TOWNSHIP 2 and 3 NORTH, RANGE 30 WEST OF 6TH P.M.

Field Notes of the survey of Sec 1 T2 N. Rg 30 W and sec 36 Tp 3 N. Rg 30 W

This survey was made under complaint of W. S. Fritch of McCook Red willow county Nebraska and assigned to me by the commissioner of Public Lands and Buildings by letter No 896. of October 2. 1909

On October 18. 1909 I appeared at the home of Mr Fritch ready to execute the survey found county surveyor Barber there with the Records of just office ready to assist by giving all the information in his possession relative to the former surveys

I at once called S. B. Rankins owner of the N. W. qr of sec 1 by Phone and asked him to be present with us also P. Walsh who is the owner of the larger portion of sec 36. both promising to come the next day if possible but neither appeared. Therefore called at the home of Mr Rankins and talked with him concerning the survey. I also called at the home of Charles Jacobs who is the owner the S.E. qr of the S.W. qr of sec 36 and talked with him both promised to come with me the next day if possible but neither appeared

The controversy in this case appeared to be wholly over the qr sec. cor between secs 1 and 36 and the subdivisional lines as affected by the location of this cor. Mr Rankins informed me that he had lived there or in that vicinity for but about four years and that he never knew of any cor here except a stone at a point 2 chains S. & 2.25 chains E. of where the cor would be if located on line and at equal distance between the sec cor is. Mr Jacobs told me that he had lived in that country for the past 25 years

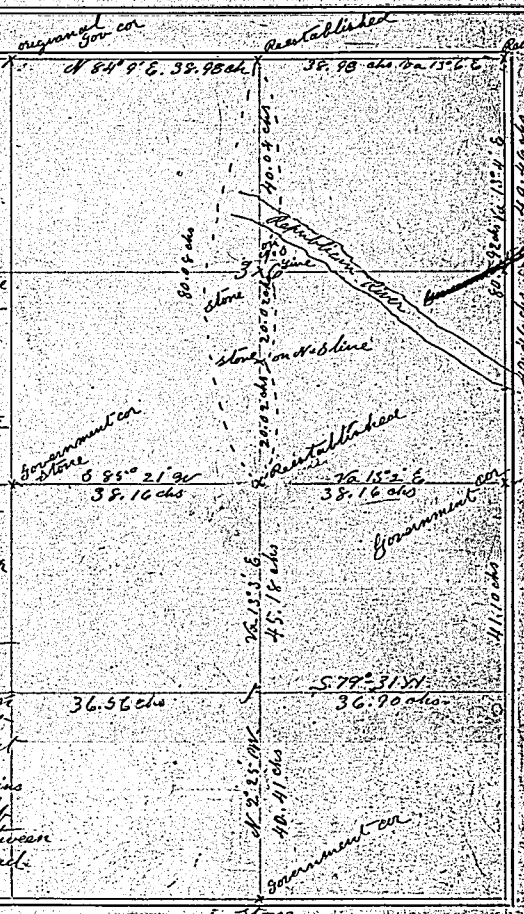

FIELD NOTES:

Station	Direction and Variation	Distance Chains	Distance Links	To Station No.	Remarks (Bearing Trees, Boulders, Edifices, Etc)	From Station No.	Direction and Variation	Distance Chains	Distance Links	To Station No.	Remarks (Bearing Trees, Boulders, Edifices, Etc.)

and had always known the cor referred to by Mr Rankins and that it was always a stone cor and that he never saw any signs of a mound or pits or any stake or post at this point but that he had always considered it the cor. W. S. Fritch and Elias Canaga both claimed that they had known this cor from the earliest days of settlement of the county until it was plowed out that it was a stake plainly marked and a mound of earth with pits and that it used to stand at a point about 90 lks S. W. and 100 lks N. of the point for cor if located in accordance with the government field notes. As the ground had been cultivated very deep and its location if ever there could not be definately given I could not locate the same by searching for the pits. Not being able to fix the location of this cor as claimed by Mr Fritch and Mr Canaga and as the field notes do not call for a stone cor could not accept of the

The above is a correct Plat and Field Notes of a Survey made _____ 18 ___, for _____

_____ at the request of _____ by _____

County Surveyor, and _____ Chainmen.

_____ County Surveyor.

We do solemnly swear that the foregoing Plat and Field Notes are correct, and that the lines were measured by us justly and exactly, to the best of our knowledge and ability.

Subscribed and Sworn to before me, _____ 18 ___ _____ Chainmen.

SURVEYOR'S RECORD.

SECTION ....., TOWNSHIP ....., NORTH, RANGE ....., WEST OF 6TH P.M.

H. H. Hopkins Co., Black Hawk Manufacturing and Printing, Denver, Colo.

stone cor as claimed by Mr Rankins and Mr Jacobs. and further Mr Jacobs said that this stone had not always occupied the same place. although he thought at this time it occupied about the spot it originally did when he first saw it

Upon these conditions I could not do otherwise than re-establish this cor in accordance with the government field notes

The instrument used by me in making this survey is a W. & L. E. Gurley light mountain Transit with solar Attachment. October 18. 1909 I set my instrument over the Government cor to secs 1. 2. 35 & 36. which is a stone set firmly in the ~~ground~~ ground in the old cor. as far as I can learn is undisputed

At 3 P.M. l.m.t. I set off 40.11 on the lat. arc and 9°. 36.S. on the dec l. arc and determine a true meridian with the solar. thence I run N 86°. 31 E. on a random line between secs 1 & 36. va 13°. 2 E.

2.9.00 Drift Wood course N. At 40.00 chs drove stake for temporary qr sec cor

76.32 Fell 163 links S. of the Government cor. to Tps 2 & 3 N. Rgs 29 & 30 W which has a stone set firmly in the ground for cor. This is the government cor without dispute

A locust hedge N & S 42 links W of this cor. a locust hedge corners 36 links S & 56 lks E of this cor Thence I run S 85°. 21 W. on a true line bet secs 1 & 36

I establish qr sec cor by digging a hole 7 ins in dia and 4 ft deep and filled it with native

38.16 magnesia to within 20 ins of ~~top~~ the surface of the ground then deposited a brick mkd 1/4 then filled

in with then set a limestone 20 x 16 x 5 ins. mkd 1/4 from which a cottonwood tree 18 ins in dia bears

S 55.30 E - 250 lks. dist mkd T. 2. R 30. S. 1/4 B. T. a cottonwood tree 18 ins in dia. bear N 47.30 E

- 2.95 lks dist mkd T 3 N. R. 30 W. S 30. B. T.

76.32 the cor to secs 1. 2. 35 & 36

Note all the corners renewed or established where magnesia is used is of the native material dug

from a bank about 5 miles S. W. from this work

Oct 19. 1909 I set my instrument over the cor to Tps 2 & 3 N. Rgs 29 & 30 W and at 9. A. M. l.m.t I set off 40.11

on the lat arc. and 9°. 36. S. on the dec l arc. and determined a true meridian with the solar. thence

I run N 89 W on a true line bet secs 31 & 36. va 13°. 4 E

40.46 The qr sec. cor has been plowed out and the stone thrown to the E side of the wagon road

80.96 The point for the sec cor to secs 25. 30. 31 & 36. the cor being lost by the travel in the road

as the exact location of this cor can be determined as to its original position E & W. being

mid way between the N & S fences each side of the road but not its position N & S.

I continued the measurement and at 202.30 chs closed to qr sec cor bet sec 19 & 24 this

being the first cor that could be found.

Therefore 80.97 chs being the proportionate measurement and midway between the fences just

referred to being the original location of this cor to secs 25. 30. 31 & 36. I re-establish the same

at this point by digging a round hole 7 ins in dia and 4 ft deep with a post digger

and filled within 12 ins of the surface of the ground with magnesia. then set a limestone

12 x 10 x 3 ins in hole on top of magnesia. from which a cottonwood tree 18 ins in dia bears

N 57°30 W. 169 lks dist mkd B. T. a cottonwood tree 16 ins in dia bears N 73 W 24 lks dist

mkd S 25 B. T.

FIELD NOTES:

Station No.	Direction and Variation	Distance Chains	Distance Links	To Station No.	Remarks (Bearing Trees, Boulders, Edifices, Etc.)
					After making diligent search for the N W cor of sec 36 I found the old mound and could recognize two of the old pits in order to further satisfy myself and all who were present with me I had the sod removed to the depth of four inches when all the four pits were plainly visible also the hole that had been dug for the post or stake the soil at this point is very black and the pits had filled with a much lighter colored soil. W of the corner I bored a hole 2 ins in dia and 3 ft deep in each pit and filled with magnesia. then covered the pits with the sod removed from them and dug a hole 7 ins in dia and 3 ft deep in the cor with a post digger and filled with magnesia to within 18 ins of the surface of the ground. then set a lime stone 24 x 12 x 3 ins on top of the magnesia from which a cotton wood tree 14 ins in dia bears N 37°. 40. W. 97 lks

The above is a correct Plat and Field Notes of a Survey made ..... 18..... for .....

..... at the request of ..... by .....

County Surveyor, and ..... Chainmen.

..... County Surveyor.

We do solemnly swear that the foregoing Plat and Field Notes are correct, and that the lines were measured by us justly and exactly, to the best of our knowledge and ability.

Subscribed and Sworn to before me, ... 18..... } Chainmen.

SURVEYOR'S RECORD.

SECTION ....., TOWNSHIP ..... NORTH, RANGE ..... WEST OF 6TH P.M.

dist mkd S 26. B.T. a cotton wood tree 14 in in dia bears N 88 W 64 lks dist mkd B.T.
Oct 19, 1909 I set my instrument over this cor and set off 40° 12' on the lat arc and 9° 58' S on the decl arc and determine a true meridian with the solar thence I run N 84° 9' E on a true line between secs 25 & 36. va 13° 6' E
38.98 The qr sec cor. cannot be found. I re-establish the same by digging a hole 7 ins in dia and 4 ft deep with a post digger and filled with magnesia to within 12 ins of the surface of the ground, then deposited a brick, then an inch of earth then set a lime stone 14 x 12 x 4 ins on top of the brick for qr sec cor. 77.96 the cor to secs 25, 30, 31 & 36 on the Rg line between R 29 & 30 W
Oct 20, 1909 I set my instrument over the qr. sec. cor bet. secs 25 & 36. and at 8 A.M. lmt I set off 40° 12' on the lat arc and 10° 13' S on the decl arc and determine a true meridian with the solar Thence I run S 1° 24' E on a true line through the center of sec 36. va 13° 1' E
29.75 Left Bank of Republican River, course S of E
34.75 Right or South bank of River
40.04 Dug a hole 7 ins in dia and 4 ft deep with a post digger and filled to within 12 ins of the surface of the ground with magnesia, then set a limestone 18 x 14 x 3 ins on top of the magnesia for a line cor. from which a cotton wood tree 6 ins in dia. bears N 70° 45' E. 54 lks dist mkd B.T. a cottonwood tree 8 ins in dia. bears S 11° 45' E 106 lks dist. mkd B.T. ~~being in the line N & S~~ this cor being in the line N & S and measured half the distance from N to S. through the sec but not lined in from qr. sec. cors E & W (as the survey was made at the request of Mr Fitch who is the owner of all that portion of the E half of the sec. South of the river he was interested only in the N & S line and not in the true cor)
60.06 dug a hole with the post digger, 7 ins in dia and 5 ft deep and filled with magnesia to within 10 ins of the surface of the ground and set a lime stone 14 x 14 x 12 ins on top of the magnesia for a line cor. from which a Box Elder tree 14 ins in dia. bears N 43° 35' E. 70 lks dist mkd B.T. an Ash tree 8 ins in dia bears S 26° 30' E. 70 lks dist. mkd B.T. (this cor is in the true N & S line but is only measured in from N to S. three quarters of the distance through the sec)
80.08 The qr. sec. cor. established by me and before described in these notes

Subdivision of Sec 1 Tp 2 N. R 30 W

I established the center cor. to sec 1 Tp 2 N. Rg 30 W at the point of intersection of lines from the four qr sec cors by digging a hole 7 ins in dia and 5 ft deep with a post digger and filled to within 18 ins of the surface of the ground with magnesia then filled in with six ins of earth, then set a limestone 24 x 18 x 6 ins on top for cor
October 21, 1909 at 3 P.M. lmt I set off 40° 10' on the lat. arc and 10° 42' S on the decl arc and determine a true meridian with the solar. my instrument being set over the center cor to sec 1. The true bearing of the E & W line through the center of the sec is S 79° 31' W va 13° 4' E
36.56 From the center of the sec to the qr sec cor on the W This cor has a stone set firmly in the ground and is the recognized Government cor

FIELD NOTES:

Station	Direction and Variation	Distance Chains	Distance Links	To Station No.	Remarks (Bearing Trees, Boulders, Edifices, Etc.)	From Station No.	Direction and Variation	Distance Chains	Distance Links	To Station No.	Remarks (Bearing Trees, Boulders, Edifices, Etc.)

36.90 From the centre of the sec to the qr. sec cor on the E. This cor. had a lime stone 14 x 8 x 6 ins set in the cor. and is recognized as a Government cor. As this cor. is in the road and was liable to be worn out I raised the stone out and dug a hole 7 ins in dia and 4 ft deep with a post digger and filled in with magnesia to within 14 ins of the surface of the ground, then set the stone back in the cor. on top of the magnesia. The true bearing of the N & S line through the center of the sec is N 2° 25' W as determined by the solar. va 13° 3'
40.41 From the centre to the qr. sec. cor. on the S. This cor. has a stone set firmly in the ground the top of which is six ins below the surface and is claimed to be the Government cor by all the land owners cornering with it

The above is a correct Plat and Field Notes of a Survey made ..... 18 ....., for .....
..... at the request of ..... by .....
County Surveyor, and ..... Chainmen.
..... County Surveyor.

We do solemnly swear that the foregoing Plat and Field Notes are correct, and that the lines were measured by us justly and exactly, to the best of our knowledge and ability.

Subscribed and Sworn to before me, ... 18 ..... } Chainmen.

SURVEYOR'S RECORD.

SECTION _____, TOWNSHIP _____ NORTH, RANGE _____ WEST OF 6TH P.M.

45.18. From the center to the qr sec cor on the N. established by me and previously described in these notes

This survey was executed Oct 18th 19th 20th and 21. 1909

Geo C Reed
Deputy State Surveyor

We the undersigned do hereby certify that on the 18." 19th 20th and 21st days of october 1909 we assisted Geo C Reed Deputy State surveyor. in Surveying Sections Thirty Six Township Three Range Thirty and section one of Township Two N Range Thirty W. and that all the lines run to execute said survey were carfully and accurately measured by us to the best of our skill and ability

Fred Adams. Chainman
Frank C Wasson Chainman

subscribed in my presence and sworn to by the above named persons this 23rd day of October 1909

C E Eldred
Notary Public (Seal)
My com Expires Feb 6- 1912

I hereby certify that on the 18.19. 20 & 21 days of October 1909 I surveyed sec 36 Township Three North Range Thirty West and sec one Township Two North Range Thirty West in Red Willow county Nebraska and that all the lines run were carefully and accurately measured under direction and that the direction and lengths of said lines are as set forth in the foregoing field notes. and all Government corners found and ~~established~~ established were perpetuated in a permanent manner with durable material as therein described and that the accompanying map is in strict accordance with said field notes and that said field notes and map are the original field notes and map of said survey

FIELD NOTES:

Station	Direction and Variation	Distance Chains	Distance Links	To Station No.	Remarks (Bearing Trees, Boulders, Edifices, Etc.)	From Station No.	Direction and Variation	Distance Chains	Distance Links	To Station No.	Remarks (Bearing Trees, Boulders, Edifices, Etc.)

Geo C Reed
Deputy State Surveyor

Subscribed in presence and sworn to by the above named Geo C Reed this third day of Nov 1909.

Theo Mahn (Seal)
Notary Public
Expires May 13 1911

The above is a correct Plat and Field Notes of a Survey made _____ 18____, for _____ at the request of _____ by _____

County Surveyor, and _____ Chainmen.

_____ County Surveyor.

We do solemnly swear that the foregoing Plat and Field Notes are correct, and that the lines were measured by us justly and exactly, to the best of our knowledge and ability.

Subscribed and Sworn to before me, _____ 18____ } Chainmen.

SURVEYOR'S RECORD.

SECTION ....., TOWNSHIP ..... NORTH, RANGE ..... WEST OF 6TH P.M.

Lincoln Nebraska November 20 1909

I. E B Cowles Commissioner of Public Lands and Buildings do hereby certify that the field notes and map of survey of section 1 T 2 N and section 36 T 3 N of R 30 W. Red Willow County Nebraska by Geo C Reed Deputy Surveyor on the 18. 19. 20. and 21 days of October 1909 have been critically examined. and the necessary explations and corrections made. and that said field notes and maps and the surveys they describe are hereby approved

In Testimony Whereof I have hereunto set my hand and affixed the seal of this office this 20th day of November 1909

(Seal)

E B Cowles
Commissioner of Public Lands and Buildings

Nebraska State Land Office

Dec 10 1909

I. E B Cowles. Commissioner of Public Lands and Buildings of the State of Nebraska do hereby certify that the annexed is a true and literal exemplification of the field notes of a survey of Section 36 T 3 N R 30 W and the N and S quarter line through sec 1 T 2 N. R 30 W by Geo C Reed. Deputy State Surveyor on the 18th to 21st days of October 1909. according to the record of said survey on file in this office

(Seal)

In Testimony Where of I have hereunto set my hand and affixed the Seal of this office at the City of Lincoln on the day and year above written

E B Cowles
Commissioner of Public Lands and Buildings

FIELD NOTES:

Station	Direction and Variation	DISTANCE Chains	DISTANCE Links	To Station No.	REMARKS (Bearing Trees, Boulders, Edifices, Etc)	From Station No.	Direction and Variation	DISTANCE Chains	DISTANCE Links	To Station No.	REMARKS (Bearing Trees, Boulders, Edifices, Etc.)
	Dec 28 1909										
	I do hereby certify that this a correct copy of the field notes & map and survey of sec 1 T 2 N and sec 36 T 3 N Range 30 West made by Geo C Reed Deputy State Surveyor October 18 to 21st 1909 as the same appears on file in my office										
	Andy Barber Co Surveyor Red Willow County Nebraska										

The above is a correct Plat and Field Notes of a Survey made ..... 18..., for .....
..... at the request of ..... by .....
County Surveyor, and ..... Chainmen.
..... County Surveyor.

We do solemnly swear that the foregoing Plat and Field Notes are correct, and that the lines were measured by us justly and exactly, to the best of our knowledge and ability.

Subscribed and Sworn to before me, ... 18... } Chainmen.

SURVEYOR'S RECORD.

SECTION 7, TOWNSHIP 2 NORTH, RANGE 30 WEST OF 6TH P.M.

Jacobs Co., Blank Book Manufacturers and Printers, Lincoln, Neb.

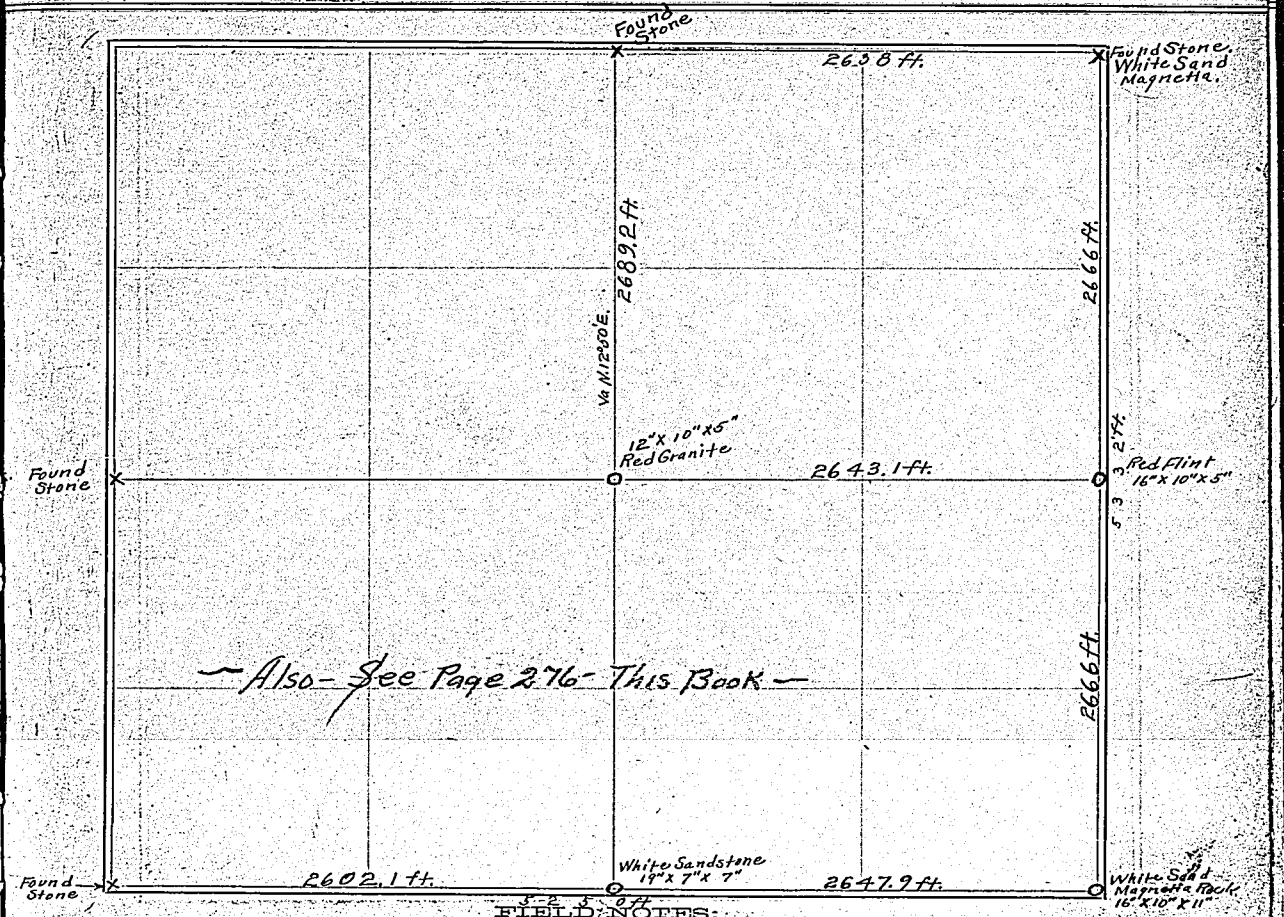

FIELD NOTES:

Station	Direction and Variation	Distance Chains	Distance Links	To Station No.	Remarks (Bearing Trees, Boulders, Edifices, Etc.)
From N.E. Cor. Sec. 7 Measured So. Va 13°15'E. 5332 ft.					
From S.W. Cor. " " " East 5250 ft.					
At intersection of the two measurments above set a White Sand magnetta rock 16"x10"x11". The above measurments are from notes of a former survey made by C.H. Meeker for John Cordeal. Survey made from Govt. stones and measurments proportioned according Govt. survey as required by law.					
From S.W. Cor. Sec. 7 on line to S.E. Cor. $\frac{5250}{52395} = \frac{x}{25945} = 2602$ Set white sand Magnetia stone 19"x7"x7"					
From N.E. on line to S.E. Cor. 2666' set a red flint stone 16"x10"x5"					

From Station No.	Direction and Variation	Distance Chains	Distance Links	To Station No.	Remarks (Bearing Trees, Boulders, Edifices, Etc.)
Found stones at North ¼ Cor. & West ¼ Cor. after which intersected the section from the four ¼ Corners setting a red granite at point of intersection 12"x10"x5". Bearing of line through center of section from North to South is N.12°50'E.					
Measured the N.W. ¼ on all sides not measured already and found measurments as on above plat.					

The above is a correct Plat and Field Notes of a Survey made Feb. 7th & 8th 1910, for E.W. McAnich at the request of E.W. McAnich by F.A. Roland, Deputy County Surveyor, and Ira L. Kennedy and Henry Johnson, Chainmen.

Chas. W. Kelley County Surveyor.

We do solemnly swear that the foregoing Plat and Field Notes are correct, and that the lines were measured by us justly and exactly, to the best of our knowledge and ability.

Subscribed and Sworn to before me, _____ 18__ _____ Chainmen.

SURVEYOR'S RECORD.

SECTION 30, TOWNSHIP 3 NORTH, RANGE 30 WEST OF 6TH P.M.

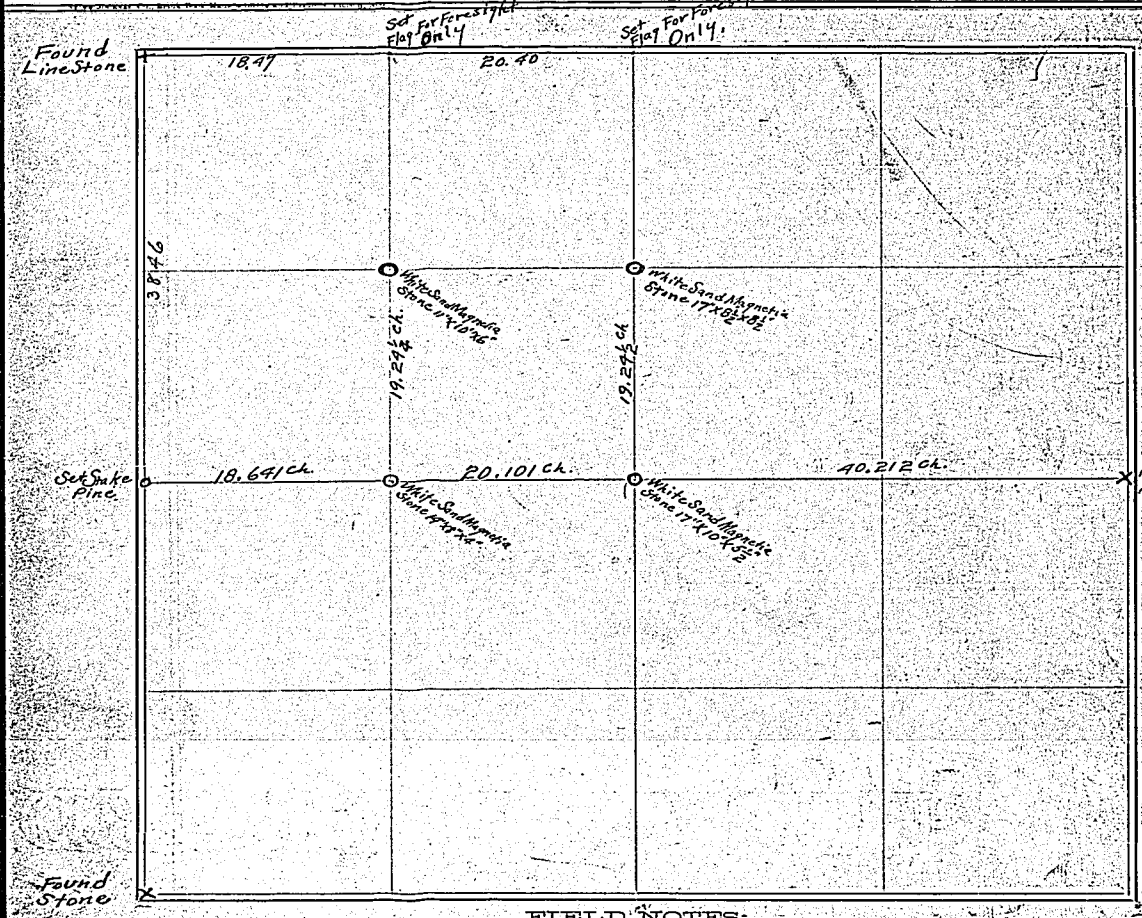

FIELD NOTES:

Station	Direction and Variation	Distance Chains	Distance Links	To Station No.	Remarks (Bearing Trees, Boulders, Edifices, Etc.)
Retracing survey made Sept. 7 1886 recorded Bk. 2 Pg. 27 Ran South on random line from N.W. Cor. distance as recorded B. 2 Pg. 27, 38.46 ch. and bubbled line thro' to S.W. Cor. Sec. 30 Closing 66 ft. west of stone. Set West ¼ Cor. 33 ft. East of random driving stake on true line. From stake as set at West ¼ cor. ran random line east to East ¼ Cor. setting white magnetic sand stones on true line as indicated on the above plat. From N.W. Cor. measured East + set sight or flag between which and ⅛ Cor. 18.641 East of West ¼ Cor. balanced in on true line and measured North of the ⅛ Cor. 19.24¼ ch. + set white magnetic sand stone 11"x10"x6". From the flag used above 1847 East of N.W. Corner measured East 20.40 ch. and set flag between which and stone at cen. of Section balanced in my transit measuring North on true line from cen. of Sec. 19.24½ ch. + set white magnetic sand stone 17"x8½"x8½"				

The above is a correct Plat and Field Notes of a Survey made Feb. 8th & 9th 1910, for Henry Johnson at the request of Same by F. A. Roland, Deputy County Surveyor, and E. W. McAninch and Rudolf Tinkwitz Chainmen.

Chas W Kelley County Surveyor.

We do solemnly swear that the foregoing Plat and Field Notes are correct, and that the lines were measured by us justly and exactly, to the best of our knowledge and ability.

Subscribed and Sworn to before me, 18 } Chainmen.

SURVEYOR'S RECORD.

SECTION 31, TOWNSHIP 2 NORTH, RANGE 26 WEST OF 6TH P.M.



FIELD NOTES:

Station No.	Direction and Variation	DISTANCE Chains	Links	To Station No.	REMARKS (Bearing Trees, Boulders, Edifices, Etc.)	From Station No.	Direction and Variation	DISTANCE Chains	Links	To Station No.	REMARKS (Bearing Trees, Boulders, Edifices, Etc.)
1	On true line bet.	19	781	2	Set white sand stone from which to find the lost S.E. Cor. of Sec. 31 T. 2 N. R. 26 E.	6	On true line bet.	20	09¼	7	Set White Sand magnetic Stone
2	Cor. N.W. Corner	19	781	3	Set white magnetic Sand Stone	7	do above	20	09¼	8	Found stone in mound, set by Former Surveyor 1874 W.S.T.R. Mag
3	do above	19	781	4	" " " "	8	" "	20	09¼	9	Set White Sand Stone
4	" "	19	781	5	" " (Lean) " "	9	" "	20	09¼	10	Found stone said to be true corner
5	" "	17	042		Found old L.C. Stone						

The above distances are independent, stones set according to notes of Secret Survey.

The above is a correct Plat and Field Notes of a Survey made Feb. 11 & 12 1810 for J. M. Farrell at the request of Same

County Surveyor, and John Haag, Joseph Haag & Art Hylart Chainmen.

F. A. Roland, Deputy (SEAL)

Chas. W. Kelley County Surveyor.

We do solemnly swear that the foregoing Plat and Field Notes are correct, and that the lines were measured by us justly and exactly, to the best of our knowledge and ability.

Subscribed and Sworn to before me, 18

Chainmen.

SURVEYOR'S RECORD.

SECTION 20, TOWNSHIP 2 NORTH, RANGE 26 WEST OF 6TH P.M.

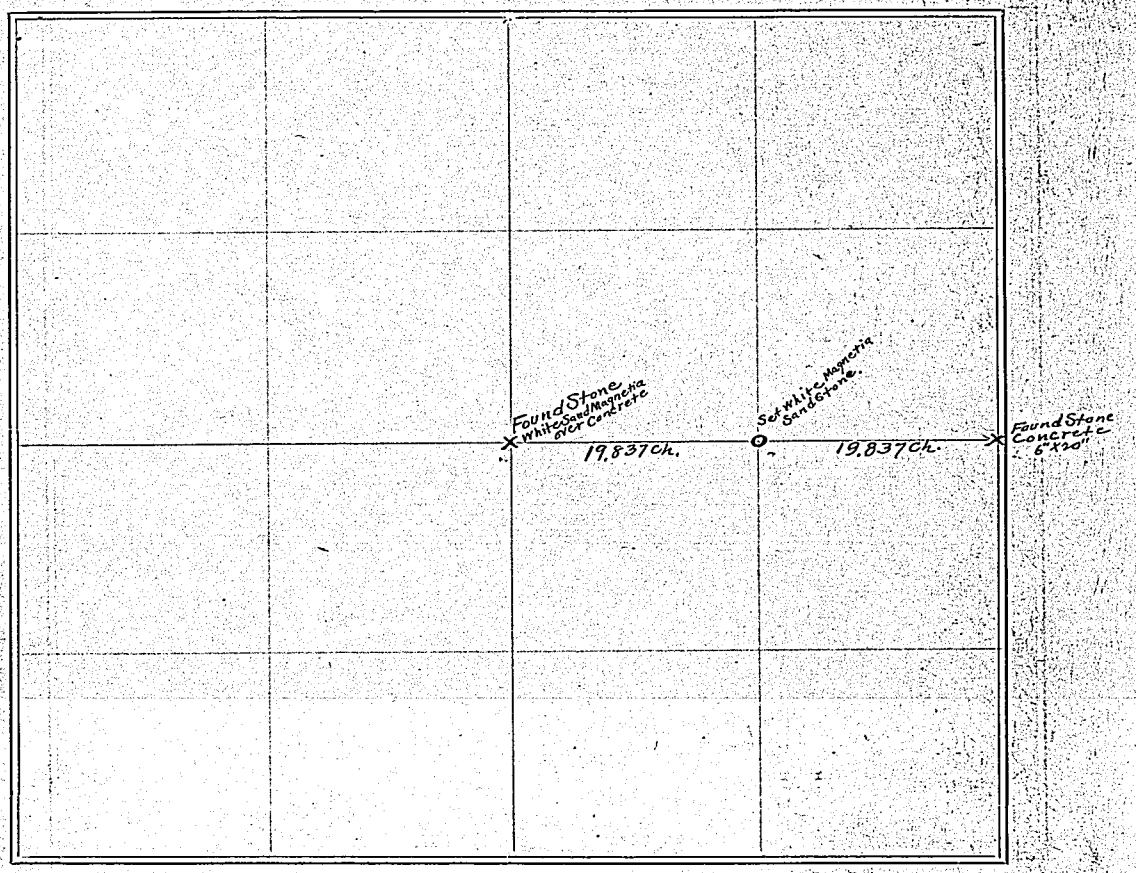

FIELD NOTES:

Station	Direction and Variation	Distance Chains	Distance Links	To Station No.	Remarks (Bearing Trees, Boulders, Edifices, Etc.)	From Station No.	Direction and Variation	Distance Chains	Distance Links	To Station No.	Remarks (Bearing Trees, Boulders, Edifices, Etc.)
Found East 1/4 Cor. of Sec. 20 a cement stone							which distance I divided making each quarter				
at by Co. Surveyor Meeker in Nov. 1906 & recorded Bk. 2							19.837 ch. and set a white sand stone on true				
page 227 and said to have been so set, by Walt McTaggert							line between the two stones found.				
from which E 1/4 Corner, chained thro' to center of Sec. &											
found white sand stone set over a concrete stone [the concrete stone] set by											
Meeker in survey made Nov. 1906 recorded as stated above and											
Charly Bonham said to have been set by Meeker.											
Distance from E 1/4 cor. to center I found to be 39.67 1/2 ch.											

The above is a correct Plat and Field Notes of a Survey made Feb. 12th 1910, for J. M. Farrell at the request of Same by F. A. Roland, Deputy County Surveyor, and A. J. McCart and Joseph Haag Chainmen.

Chas W. Kelley County Surveyor.

We do solemnly swear that the foregoing Plat and Field Notes are correct, and that the lines were measured by us justly and exactly, to the best of our knowledge and ability.

Subscribed in field book and Sworn to before me, Feb. 12 1910 } Chainmen.

F. A. Roland

SE

Found Stone

from
said
or si

The abo

County Su

We do s
to the best

in Fiel
Subscribed

SURVEYOR'S RECORD.

SECTION 19-20&21, TOWNSHIP 2 NORTH, RANGE 26 WEST OF 6TH P.M.

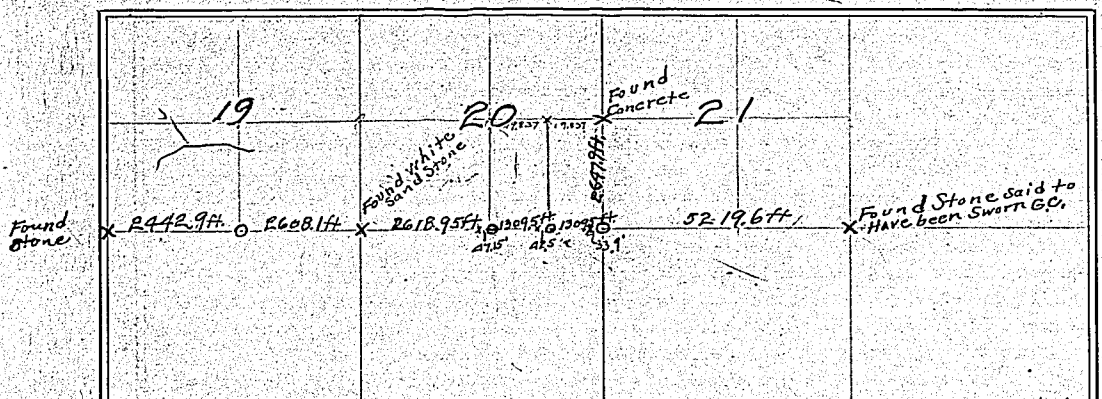

Stones Set, Marked Thus O — FIELD NOTES. — Stones Found, Marked Thus X

Beginning at S.E. Cor. Sec. 21 a stone sworn to be a government corner; measuring west on line to a point 2697.9 So. of the East ¼ Cor. of Sec. 20 as is shown to be the correct distance by recorded survey made by Co. Surveyor Meeker recorded in Surveyors Record Book 2 page 227, and measuring to the Govt. stone S.W. Cor. of Sec. 19. Found corner at S.E. Cor. of Sec. 19 to have been set (by Meeker Nov. 1906 of record book 2 page 227) correctly.

Set South ¼ Cor. of Sec. 19 proportioning according to Govt. measure $\frac{5051}{5062.9} = \frac{x}{2614.3} = 2608.1$

I then signed So. line of Sec. 21 by proportion found it to be $\frac{5308.5}{5327.1} = \frac{x}{5226.5} = 5219.6$ from S.E. Cor. of 21 where set a white magnetic sand stone 18"x8½"x6½" which is 33.9 ft. East of a stone said to be set by Co. Surveyor Barbour. I then set white magnetic sand stones at So. ¼ corner and ⅛ corner from East in Sec. 20, as shown on above plat. From S½ Cor. Sec. 20 west 47.15 ft. and 1½ ft. South is a stone said to have been set by Barbour or other Surveyor.

FIELD NOTES.

Notes	Measurements and Variations	Distance Links	To Station No.	Bearing	From Station No.	Direction and Variation	Distance Links	To Station No.	Bearing

Stone at ⅛ Cor. East of So. ¼ Cor. of Sec. 20 is white sand magnetic stone 14½"x8"x6" from which west 42.5 ft. and 8/10 ft. North is a stone set by a former surveyor (now 1 mile East of Third Principal Point) from old survey said to have been run straight through the township with north and south lines & side measurements and from the stone which I found 42½ ft. west of S.E. Cor. of Sec. 20.

The above is a correct Plat and Field Notes of a Survey made Apr. 8th & 9th 1910, for J. M. Farrell at the request of Same by F. A. Roland Deputy, County Surveyor, and Park Smith Chainmen.

Chas. W. Kelley County Surveyor.

We do solemnly swear that the foregoing Plat and Field Notes are correct, and that the lines were measured by us justly and exactly, to the best of our knowledge and ability.

in Field Book

Subscribed and Sworn to before me, Apr. 8 1910

F. A. Roland

Chainmen.

Survey & Restoration of the Corner of

SURVEYOR'S RECORD.

SECTIONS 22, 23 and 26 & 27, TOWNSHIP 4 NORTH, RANGE 28 WEST OF 6TH P.M.

Field Notes of the Examination and Survey in the Re-establishment of the Cor. to Secs. 22, 23, 26 & 27; Tp. 4 N.; Rg. 28 W. in Red Willow County Nebraska under complaint of J.F. Hough. There appears to have been contention over this cor. since the early settlement of the country.

I spent considerable of time in gathering all information I could relative thereto; also of the survey of the entire Tp.

Robert Barber, living near, said he had known this cor. since 1880, and that it was always a mound of earth with pits; he never saw a stone at the corner or any thing except the mound of earth with pits.

Turen Jensen ownes the S.W. qr. of sec. 23 cornering with this cor. and said he never knew where the right cor. or should be. Andy Barber, County Surveyor, told me that he had known this cor. since the early days of settlement, that it was a post in mound of earth with pits and that his brother Sherman Barber put an iron bolt in the cor. but he never saw a stone at the cor.

Mr.---- Beringer is the owner of the N.E. qr. of sec. 27, cornering at this cor. and is a non-resident.

James Carmichael is the owner of the W. half of sec. 26, cornering at this cor.; he said that he had lived in that neighborhood for the past 25 years and has always known the cor. as a stake in mound of earth with pits, but never saw a stone at the cor.

There are several cors. on this N. & S. line of mounds of earth with pits, one or two S. and several N. of this cor. as described by the several persons before referred to. I was told that Page Francis was the first County Surveyor of Red Willow County and held that office for many years, that in making a survey of the N. & S. line bet. sec. 34, 35, 26 & 27, 22 & 23, 14 & 15, 10 & 11 and 2 & 3 he was unable to find any of the corners on this line and that he established the corners on a true line from S. to N. across the Tp. but reguardless of a proportionate measurment E. & W. Most of these cors. are still there. His attention was called to the partial row of post in mound with pits for cors. west of the line he established; but he treated them as cors. having been made by some person, or persons other than the Government surveyors, as the Government field notes call for all stone cors. in the subdivision of this Tp.

Mr.--- Hill who held the office of County Surveyor in that County at an early day said to me that he could never find any of the cors. on this line referred to and that he never recognized any of the post in mound of earth pits for cors. but made his surveys from the cors. as established by County Surveyor Francis.

Station	Direction and Variation	Distance Chains Links	To Station No.	Remarks (Bearing Trees, Boulders, Edifices, Etc.)	From Station No.	Direction and Variation	Distance Chains Links	To Station No.	Remarks (Bearing Trees, Boulders, Edifices, Etc.)	Station

Some of the land owners along this line still hold to the old line as surveyed by County Surveyor Francis while on other portions of the line they are governed by the line they are governed by the line of old mounds of earth with pits for Cors.

The row of old mounds with pits for Cors. are entirely too far west, the Cor. to Secs. 22, 23, 26 & 27 if established according to the Government field notes would be about 4.00 chains E. of the old mound of earth with pits for cor. to these secs, as is claimed by some to be the cor. The farthest of this row of mound and pits S. is the qr. sec. cor. Bet. secs. 34 & 35 and if this line is continued S. another half mile would intersect the Tp. line at a point about 5.00 chs. W. of the cor. to Secs. 2, 3, 34 & 35.

The above is a correct Plat and Field Notes of a Survey made _____ 18__, for _____ at the request of _____ by _____ County Surveyor, and _____ Chainmen.

_____ County Surveyor.

We do solemnly swear that the foregoing Plat and Field Notes are correct, and that the lines were measured by us justly and exactly, to the best of our knowledge and ability.

Subscribed and Sworn to before me, _____ 18__ } Chainmen.

SURVEYOR'S RECORD.

SECTION _____, TOWNSHIP _____ NORTH, RANGE _____ WEST OF 6TH P.M.

As the Government field notes call for all stone cors. on this line I could not accept of the mounds of earth with pits for cors., and as the cors. established by the County Surveyor Francis were not established at proportinate measurments E.&W. I could not accept of them as legally established cors. (although his line is much nearer correct than the line of old post in mounds with pits).

The instrument used by me in making this survey is a W. & L. E. Gurley Light Mountain Transit with Solar Attachment.

The cor. to secs. 2, 3, 34 & 35 on the Tp. line bet. Tps. 3 & 4 N. is a post in mound of earth and has an iron set firmly in the cor.

In order to satisfy myself as well as all interisted that this was the correct cor. I set my instrument over the cor. and at 3 P.M. l.m.t. set off 40°16' on the lat arc and 12°46' on decl. arc and determine a true meridian with the solar, Oct. 27, 1909; thence I ran N 89°45' E. on a true line bet. secs. 2 & 35, Va. 13° 1' E.

40.02 The Government qr. sec. cor. bet. Secs. 2 & 35.

The test of bearing and measurment to this qr. sec. cor. together with what was known of the cor. to secs. 2, 3, 34 & 35 by some of the settlers satisfied every one that this was the original Government cor.

Oct. 28, 1909, I set my instrument over the cor. to secs. 2, 3, 34 & 35 on Tp. line bet. Tps. 3 & 4 N. heretofore described and at 9 A.M., l.m.t. - I set off 40°16' on the lat. arc and 13° 1' S. on the decl. arc and determined a true meridian with the solar; thence I ran North with back and fore sight through the Township, there being no corners between the Tp. lines.

160.00 Drove a temporary stake for cor. to secs. 22, 23, 26 & 27.

482.41 Fell 5.69 chs. E. of the Closing cor. to secs. 2 & 3 on the First Standard Parallel North which is a stone set firmly in the ground for cor. at a point 7.53 chs. W of the Standard cor. to Secs. 35 & 36, which is also a stone set firmly in the ground, both of which are recognized as Government Cors.

Oct. 29, 1909, I set my instrument over the cor. to secs. 19, 24, 25, & 30 on the Rg. line bet. Rs. 27 & 28; Tp. 4 N., this cor. having a stone set firmty in the ground and is the recognized Government cor.

October 29, 1909, at 9 A.M., l.m.t. - I set off 40°17' on the lat. arc and 13°21' S. on the decl. arc and determined a true meridian with the solar, thence in order to follow the road and keep out of the corn fields I ran S. 89°40' W. on a random line through the Tp., there being no Government or legally established cors. on the line bet. the Rg. lines.

159.92 Being the length of line as given in the Government field notes for these two miles I drove a stake for temporary cor. to secs. 22, 23, 26 & 27.

481.36½ Fell 164 lks. S. of the cor. to secs. 19, 24, 25 & 30 on the Rg. line bet. Rs. 28, & 29; Tp. 4 N. I R.H. Harrison owns the S.E. qr. of sec. 24; Tp. 4 N.; Rg. 29 W. and said he had lived there since 1885 and had always known this cor. as a post and mound of earth with plain pitts until the County Surveyor put the stone in that is now there, and that there had never been any dispute or question about it being the Government cor.

Carried Forward to Pg. 262

The above is a correct Plat and Field Notes of a Survey made _____ 18____, for _____ at the request of _____ by _____ County Surveyor, and _____ Chainmen.

_____ County Surveyor.

We do solemnly swear that the foregoing Plat and Field Notes are correct, and that the lines were measured by us justly and exactly, to the best of our knowledge and ability.

Subscribed and Sworn to before me, _____ 18____ } Chainmen.

SURVEYOR'S RECORD.

SECTION 1, TOWNSHIP 4 NORTH, RANGE 28 WEST OF 6TH P.M.

I established the cor. to secs. 22, 23, 26 and 27; Tp. N.; Rg. 28 W. at proportinate distances to the measurments given in the Government field notes after measuring the entire distances across the Tp. each way as before stated in these notes.

I dug a hole ten ins. in dia. and 4 ft. deep; then filled in slacked lime to within 20 ins. of the surface of the ground, then deposited a brick mkd. U.S. on upper end, G.C.R. on lower end; S. 22° on N.W., S. 23 on N.E., S. 26 on S.E. and S. 27 on S.W. faces; then set a lime stone 24 X 16 X 12 ins. for cor., mkd. with two notches on S. & E. edges from which the S.W. cor. of J.F. Hough's brick house bears N. 60° 45' W. 10.18 chs. dist; the N.W. cor. of Mr. --- Bearinger's small frame house bears S. 15° 10' W. about a qr. of a mile; or a little more dist.

This cor. as established at proportinate distance E. & W. stands 154 lks. E. of a streight line from cor. to cor. across the Tp. N. & S. and 79 lks. S. of a streight line from cor. to cor. across the Tp. E. & W.

The bearing and distance from this cor. to the cor. S. on the Tp. line is S. 8' E. 161.26 chs.; To the cor. N. on the First Standard Parallel North is N. 57' W. 321.15 chs.; To the Cor. E. on the Rg. line bet. Rs. 27 & 28 is N 89° 34' E. 160.94 chs.; To the cor. on the Rg. line bet. Rs. 28 & 29 is WEST 320.42½ chs.; these bearings being figured from the random lines which were run with the solar instrument. Note. When I was at the cor. to secs. 19, 24, & 30 on the Rg. line bet. Rgs. 27, & 28 in Tp. 4 N. I could see that about a mile to the N. of that point the line bore to the West a degree or more which accounts for the cor. to Secs. 22, 23, 26 & 27, as established by me, standing 154 lks. E. of a straight through the Tp. N. & S. and for the four miles N. from this cor. bearing 57' W. as it does.

Geo. C. Reed.
Deputy State Surveyor.

T. 4 N., R. 28 W.

We, the undersigned, do hereby certify that on the 27, 28, & 29 days of October 1909 we assisted Geo. C. Reed, Deputy State Surveyor, in surveying Sections To establish the cor. to secs. 22, 23, 26 & 27 of Township 4 N., Range 28 W. and that all the lines run to execute said survey were carefully and accurately measured by us to the best of our skill and ability.

Robt Barker. Chainman

Otis Coburn, Chainman

Subscribed in my presence and sworn to by the above named persons, this 29 day of Oct. 1909.

J. R. Smith
Notary Public

NOTARIAL SEAL ATT'Y AT LAW

Station	Direction and Variation	DISTANCE Chains Links	To Station No.	REMARKS (Bearing Trees, Boulders, Edifices, Etc.)	From Station No.	Direction and Variation	DISTANCE Chains Links	To Station No.	REMARKS (Bearing Trees, Boulders, Edifices, Etc.)

I, _____ hereby certify that on the 27th, 28th, and 29th days of October 1909, surveyed and re-established the cor. to secs. 22, 23, 26 & 27 T. 4 N., R. 28 W. 6th P.M. in Red Willow County Nebraska and that all the lines run were carefully and accurately measured under direction and that the direction and lengths of said lines are as set forth in the foregoing field notes and all Government corners found and established were perpetuated in a permanent manner with durable material as therein described and that the accompanying map is in strict accordance with said field notes and map are the original field notes and map of said survey.

Geo. C. Reed.
Deputy State Surveyor.

Subscribed in my presence and sworn to by the above named Geo. C. Reed, this 4th day of December 1909.

Theo Mahn
Notary Public.

NOTARIAL SEAL THEO. MAHN HAYES CO. NEBR. MISSOURI VALLEY

~~The above and Correct Plat and Field Notes of a Survey made~~ _____ 18____, for _____ at the request of _____

~~Chainmen~~

County Surveyor.

I do solemnly swear that the foregoing Plat and Field Notes are correct, and that the lines were measured by us justly and exactly, to the best of our knowledge and ability.

Subscribed and Sworn to before me, _____ 18____ _____ Chainmen.

SURVEYOR'S RECORD.

SECTION ____ TOWNSHIP ____ NORTH, RANGE ____ WEST OF 6TH P. M.

APPROVAL

I, E. B. Cowles, Commissioner of Public Lands & Buildings of the State of Nebraska, do hereby certify that the field notes and map of survey and Restoration of the corner of sections 22, 23, 26 and 27 T. 4 N. R 28 W. in Red Willow County, Nebraska under complaint No. 70 filed by J. F. Hough of Indianola, have been critically examined the necessary explanations and corrections made and that said field notes and map and the surveys they describe are hereby approved.

In testimony Whereof, I have hereunto set my hand and affixed the seal of this office on this 28th day of December 1909.

Nebraska State Land Office

E. B. Cowles
Commissioner of Public Lands & Buildings.

December 28, 1909.

I, E. B. Cowles, Commissioner of Public Lands and Buildings of the State of Nebraska, do hereby certify that the annexed is a true and literal exemplification of the field notes and map of survey and Restoration of the corner of sections 22, 23, 26 and 27 T. 4 N. R. 28 W. according to the records of said survey on file in this office.

In testimony Whereof, I have hereunto set my hand and affixed the Seal of this office, at the City of Lincoln, on the day and year above written.

E. B. Cowles
Commissioner of Public Lands & Buildings.

NEBRASKA STATE LAND OFFICE

FIELD NOTES:

Station	Direction and Variation	Distance Chains	Distance Links	To Station No.	Remarks (Bearing Trees, Boulders, Edifices, Etc.)	From Station No.	Direction and Variation	Distance Chains	Distance Links	To Station No.	Remarks (Bearing Trees, Boulders, Edifices, Etc.)

I hereby certify that the above on pages 260, 261, 262, 263 and the attached map is an exact copy as to wording and punctuation, of the field notes and map of survey No. 60 made by Geo. C. Reed to re-establish Cor. of secs. 22, 23, 26 and 27 T. 4 R 28 W. and sent to this office to be recorded in Surveyors Record Book.

Copied by, F. J. Roland Depty.

May 6th 1910.

Chas. W. Kelley
County Surveyor.

The above is a correct Plat and Field Notes of a Survey made ____ 18____, for ____ at the request of ____ by ____

County Surveyor, and ____ Chainmen.

____ County Surveyor.

We do solemnly swear that the foregoing Plat and Field Notes are correct, and that the lines were measured by us justly and exactly, to the best of our knowledge and ability.

Subscribed and Sworn to before me, ____ 18____ } Chainmen.

SECTION ... NORTH RANGE ... P. M.

APPROVAL

I, E. B. Cowles, Commissioner of Public Lands & Buildings of the State of Nebraska, do hereby certify that the ... survey and location of the 1st Standard Parallel North ... Tp. 5 N. Sec. 35 ... Sec. 36 ... R. 28 W. ... in Red Willow County, ... have been made and the ... Government ... Corners ... are hereby approved. In ... of this ... office and in the State of Nebraska ... Tp 4 N. Rg 28 W ... Center of Section ... buildings ... Dated ... 1909. I, E. B. Cowles, State of Nebraska, do hereby certify that the annexed ... is a true and correct ... of the ... of the ... Section ... 22 ... 28 ... 4 N. R. 28 W. ... and ... the ... Seal of ... this ... Stone ... buildings.

6	5	4	3	2	1						
7	8	9	10	11	12						
18	17	16	15	14	13						
19	20	21	22	23	24						
30	29	28	27	26	25						
31	32	33	34	35	36						

Government Cor. — Stone

The corner to Sections 22-23-26 and 27 was re-established by Geo. C. Reed Deputy State Surveyor.

FIELD NOTES

Direction and Variation	Distance Chains	Distance Links	To Station No.	Remarks (Bearing Trees, Boundary Stones, Edifices, Etc.)	From Station No.	Direction and Variation	Distance Chains	Distance Links	To Station No.	Remarks (Bearing Trees, Boundary Stones, Edifices, Etc.)

I hereby certify that the above on pages 260, 261, 262, 263 and the attached map is an exact copy as to wording and punctuation of the field notes and map of survey No. 66 made by Geo. C. Reed to re-establish Cor. of secs. 22, 23, 26 and 27 T. 4 R. 28 W. and sent to this office to be recorded in Surveyors Record Book.

Copied by F. G. Holand Deputy

May 6th 1910.

Frank Kelley
County Surveyor.

The above is a correct Plat and Field Notes of a Survey made _____ 18____, for _____ at the request of _____ by _____

County Surveyor, and _____ Chainmen.

_____ County Surveyor.

We do solemnly swear that the foregoing Plat and Field Notes are correct, and that the lines were measured by us justly and exactly, to the best of our knowledge and ability.

Subscribed and Sworn to before me, _____ 18____ } Chainmen.

SURVEYOR'S RECORD

SECTION 7, TOWNSHIP 3 NORTH, RANGE 7 WEST OF 6TH P.M.

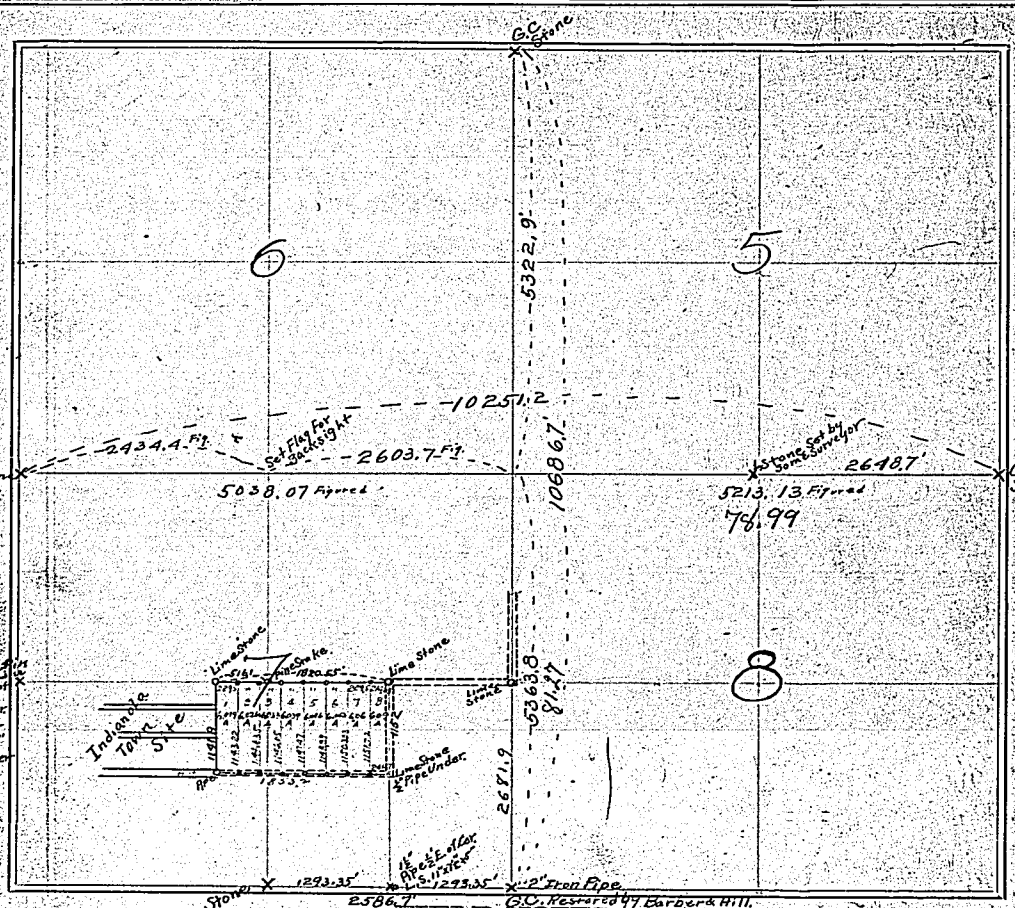

FIELD NOTES:

Station	Direction and Variation	DISTANCE (Chains & Links)	To Station No.	REMARKS (Bearing Trees, Buildings, Fences, Etc.)	From Station No.	Direction and Variation	DISTANCE (Chains & Links)	To Station No.	REMARKS (Bearing Trees, Buildings, Fences, Etc.)

From So. ¼ Cor. of Sec. 7 ran East 2586.7' to a 2" iron pipe said by E.S. Hill to have been set in old Cor. Cor. by A. Barber & E.S. Hill, Closed 8.65 N. Set L.S. 1 x 7 x 5 at distance of 1293.35' from S. ¼ Cor. which is ½' W. of ½ pipe formerly set by Barber on correct line, in fall of 1909. Bad after line S. 79° 00' W. From N.E. Cor. of West ½ of NW¼ Sec. 7, ran East [illegible] and set temporary stake at 1351.2, then continued East to line of fence and North 409.7', thence to a S. set by some surveyor at North ¼ Cor. Sec. 8, 6444.5, thence to G.C. stone at N.E. Cor. Sec. 8, 90.93.2. I then measured from N.E. Cor. of W½ of NW¼ Sec. 7 west to G.C. on range line & found dist. to be 11.08. From S.E. Cor. of Sec. 7 North measuring from the 2" pipe, set temporary stake at 2700, to work from and continued north to G.C. now marked by stone at N.E. Cor. of Sec. 6, total distance 1068.6.7.

I now figured my measurements proportional to Government Notes, taking the five

Continued Next Page

The above is a correct Plat and Field Notes of a Survey made _____ 18__ for _____ at the request of _____ by _____ County Surveyor, and _____ Chainmen.

_____ County Surveyor.

We do solemnly swear that the foregoing Plat and Field Notes are correct, and that the lines were measured by us justly and exactly, to the best of our knowledge and ability.

Field Note Book P. 40

Subscribed and Sworn to before me, May 10 1910

F. Holt Dep'y

B. Lehn } Chainmen.
E.S. Hill }

SURVEYOR'S RECORD.

SECTION ..... TOWNSHIP ..... NORTH, RANGE ..... WEST OF 6TH P.M.

Weed Auxiliary Co. Black Band Manufacturers and Printers, Lansing, Mich.

South to North first we have 10686.7 : 10519.7 = x : 5250, x = 5363.8 which is the East side of Sec 7, and the So. ½ is 5363.8 = 2681.9

From West to East, 10251.2 : 10394.3 = x : 5108.4, x = 5038.07 which is the North side of Sec. 7. The west ½ of North side is 10251.2 : 10394.3 = x : 2968.4 x = 2434.4' from stone on range line at which distance I set a flag, and from my random line which I ran North I figured the position west of the random at E ¼ Cor. of Sec. 7, where set Lime Stone

Ran random line from W ¼ Cor. of Sec. 7 closing 33.3' So. of E ¼ Cor. I then ran line across from flag set for W ¼ Cor. Sec. 7 to So ¼ Cor. and intersected driving a pine stake from which measured East to E ¼ Cor. & found distance to be 2608.9', baldpiced my transit between the E ¼ Cor. and Center of Section as set by intersection and set a Lime stone 5"x8"x12" at ½ dist. from Cen. to E ¼ Cor. 1304.45.

I then ran line back from Cen. with backsight on E ¼ Cor. and intersected this line with the East line of town of Indianola produced North, and set a Lime stone which covers 39.9' North of old stake at the N.E. Cor. of Block 1, which I renewed by driving ½" iron pipe. (Dist 516.1')

I then found Center of H" St and drove an iron pipe at intersection of East line of town & center of H St. and prolonged center of H" St. East to an intersection of west line of E ½ of S.E ¼ where drove ½" iron pipe and set a Lime Stone over same 7"x5"x9". dist. from E. line of town 1853.2'.

From Cen. of H St. North along West line of E ½ of S.E ¼ to N.E. Cor. of E ½ SE ¼ - 1152'.

From pipe in Cen. of H" St. on East line of town of Indianola North to line through center of Sec. 7, 1141.8

I laid off the tract North of H" St. & So. of Cen. line of Sec. 7 + East of town of Indianola + west of West line of E ½ of S.E ¼ in tracts with the N + S lines parallell with East line of Indianola + 2295 ft. wide except that which is 214.05 on North and 246.7' on South. See plat in Book ---- Page ---- Co. Clerks office.

FIELD NOTES:

Station	Direction and Variation	Distance Chains	Distance Links	To Station No.	Remarks (Bearing Trees, Boulders, Edifices, Etc.)	From Station No.	Direction and Variation	Distance Chains	Distance Links	To Station No.	Remarks (Bearing Trees, Boulders, Edifices, Etc.)

on page 264 & 265

The above is a correct Plat and Field Notes of a Survey made May 10, 11 & 12 1910, for H. C. Hitmore and Ammi C. Teel at the request of both by F. A. Roland, Dept. County Surveyor, and B. Lehr, E. S. Hill and O. H. Cramer Chainmen.

Chas W Kelley County Surveyor.

We do solemnly swear that the foregoing Plat and Field Notes are correct, and that the lines were measured by us justly and exactly, to the best of our knowledge and ability.

in Field Note Book B 40

Subscribed and Sworn to before me, May 11 1910

F. A. Roland Dept. O. H. Cramer Chainmen.

as E. S. Hill had to take [illegible] O.H. Cramer carried chain on the [illegible] and chained a pine [illegible]

SURVEYOR'S RECORD.

SECTION 17, TOWNSHIP 1 NORTH, RANGE 27 WEST OF 6TH P.M.

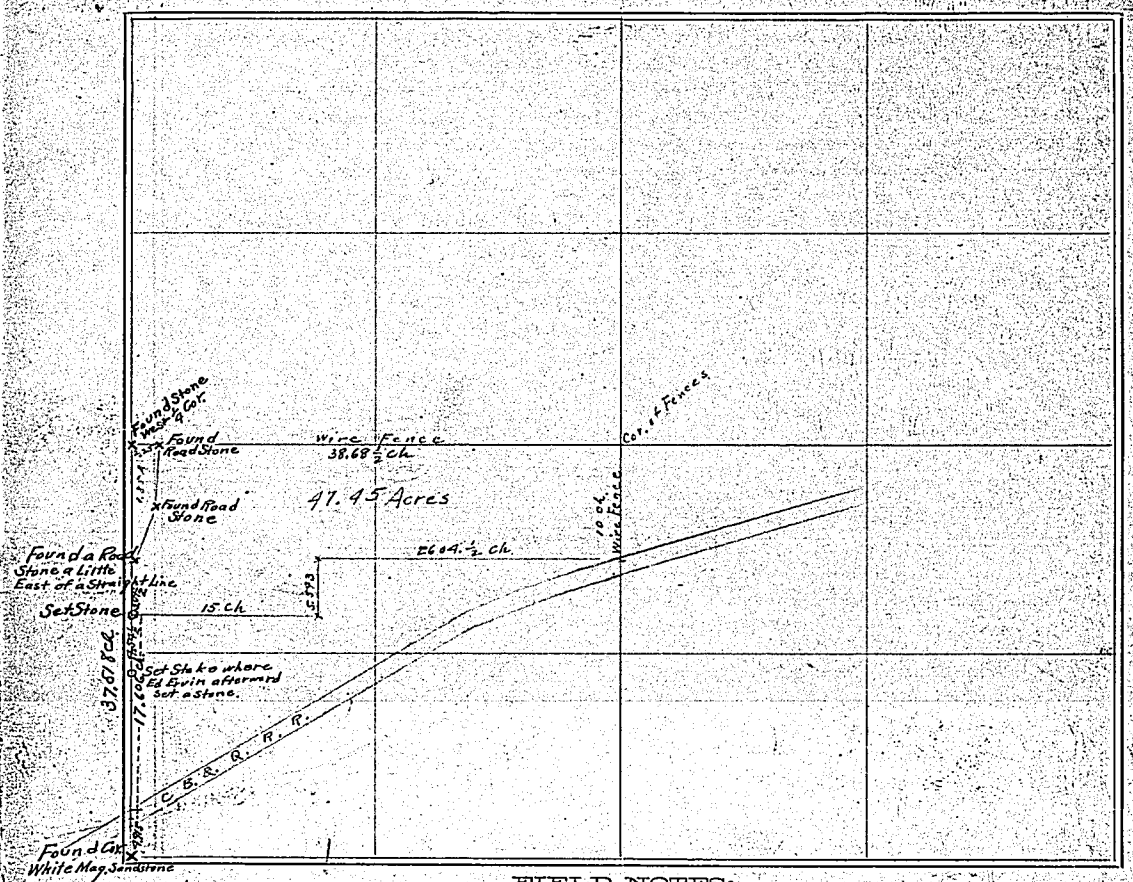

FIELD NOTES:

Station	Direction and Variation	Distance Chains	Distance Links	To Station No.	Remarks (Bearing Trees, Boulders, Edifices, Etc.)	From Station No.	Direction and Variation	Distance Chains	Distance Links	To Station No.	Remarks (Bearing Trees, Boulders, Edifices, Etc.)

From the S.W. Cor. Sec. 17-1-27 ran on random line N 11° 15' W and found distance to center of C.B.&Q.R.R. to be 3.93½ ch and North line of right of way to be 491.5 ch. continued on and set temporary stake at 22.521 ch and found roadstone at Sta. 2 of survey of road No. 360 to be 26,566. I then offset at rt. angles 1½ ch. & carried this line thro to West ¼ cor. where set back at rt. angles 1½ ch. closing 4 links E. of W¼ corner stone. I then set a white stone on line to W¼ cor. 17.606 North of C.B.&Q. Right of way and measured back 4.54½ ch & drove a stake which is a division point between Mr Ed. Ervin's sons places. Mr Ed Ervin set a stone at this point in place of stake. Measured from fences as shown in pencil and figured acreage inside of fences and the pencil line. Fences are not known to be on true half section lines.

The above is a correct Plat and Field Notes of a Survey made May 25 1910, for G. B. Morgan and Ed Irvin at the request of G. B. Morgan by F. A. Roland, Depty. County Surveyor, and two disinterested Chainmen.

Chas. W. Kelley County Surveyor.

We do solemnly swear that the foregoing Plat and Field Notes are correct, and that the lines were measured by us justly and exactly, to the best of our knowledge and ability.

Subscribed and Sworn to before me, 18 Chainmen.

SURVEYOR'S RECORD.

SECTION 25; TOWNSHIP 1 NORTH, RANGE 29 WEST OF 6TH P.M.

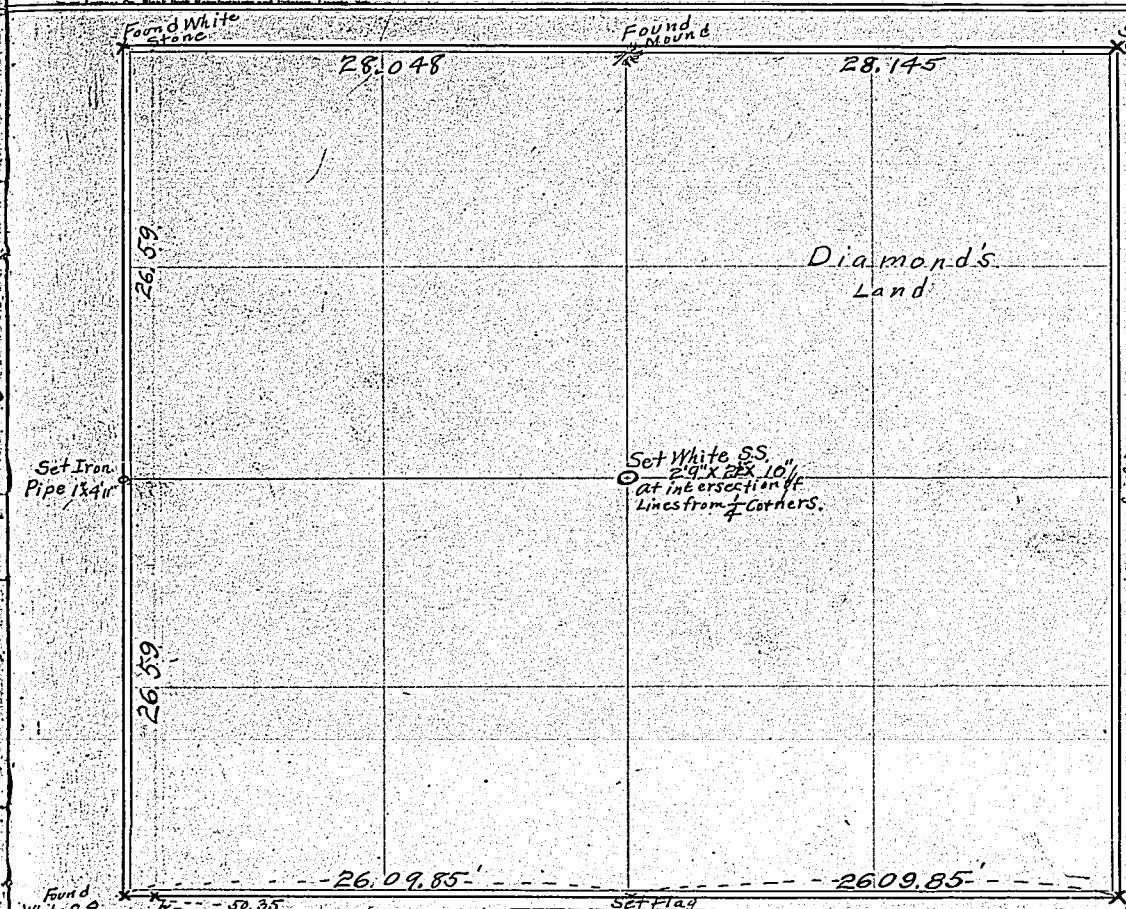

FIELD NOTES:

Station	Direction and Variation	DISTANCE Chains	DISTANCE Links	To Station No.	REMARKS (Bearing Trees, Boulders, Edifices, Etc.)
Measuring	west from stone at S.E. Cor. Sec.				at 14.03' and at 28.14.5' found mound & pits, and
25, found white stone at 50.35' and at 52.19.7.					at 26.37 & 14. N found Cor. W.S.S., at 54.19.3 the
which I take to be the corner I divide the dist. of					cor. to N.W. Cor. described above. Having fence up at
52.19.7 by two and set a flag at 50.1/4 Cor. Sec. 25.					flags at W 1/4 Cor. & E. 1/4 Cor. I run true line between
From S.W. Cor. stone I measure North finding W.S.S. at					them setting stakes both sides of the Cor. then with
N.W. Cor. at Dist. of 5318. I divide this Dist. by two setting					flag at Sec. 1/4 Cor. run random line closing only 8 to E. of
a 1x4 11" iron pipe on line with the N.W. & S.W. Corner stones					mound at N 1/4 Cor. At the intersection of a true
which is 9 1/2 ft. West and 25.9 N. of a white stone found there.					lines from N. to S. & E. to W. from 1/4 Corners, at a
From N.E. Cor. Sec. 25 on measured W.					white sand stone 2'9" x 2" x 10".

From Station No.	Direction and Variation	DISTANCE Chains	DISTANCE Links	To Station No.	REMARKS (Bearing Trees, Boulders, Edifices, Etc.)

The above is a correct Plat and Field Notes of a Survey made Sept. 30th and 31st 1910, for David Diamond of McCook Neb. at the request of — same — by F. A. Roland, Depty County Surveyor, and Walter Campbell and Walter Hockman — Chainmen.

— County Surveyor.

We do solemnly swear that the foregoing Plat and Field Notes are correct, and that the lines were measured by us justly and exactly, to the best of our knowledge and ability.

Chainmen in field book.

Subscribed and Sworn to before me, this 30th day of Sept. 1910. — Chainmen.

F. A. Roland
Dep. Co. Surveyor.

SURVEYOR'S RECORD.

SECTION 1, TOWNSHIP 4 NORTH, RANGE 26 WEST OF 6TH P.M.

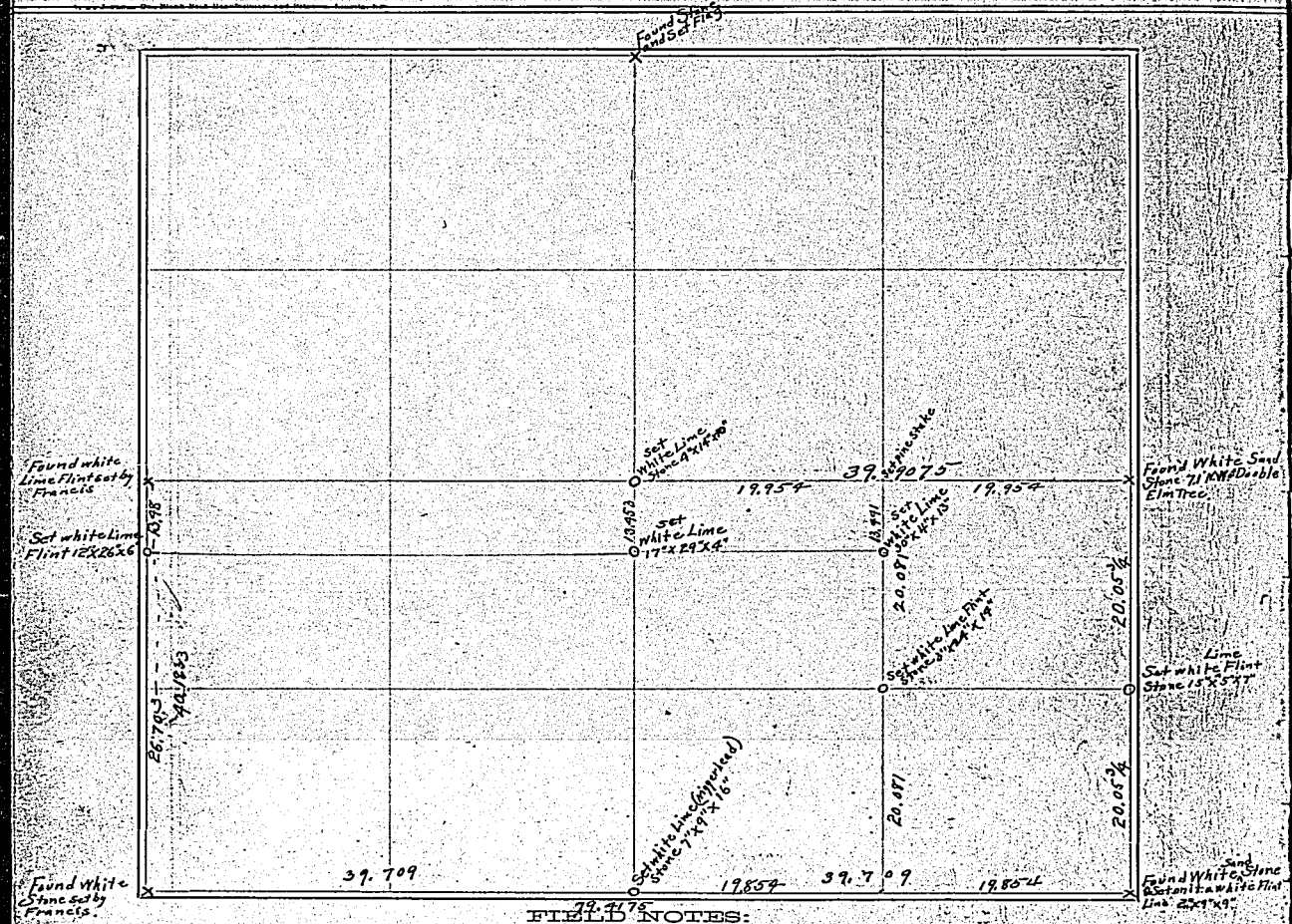

FIELD NOTES:

Station	Direction and Variation	DISTANCE Chains	DISTANCE Links	To Station No.	REMARKS (Bearing Trees, Boulders, Edifices, Etc	From Station No.	Direction and Variation	DISTANCE Chains	DISTANCE Links	To Station No.	REMARKS (Bearing Trees, Boulders, Edifices, Etc.)
From E¼ Cor. Sec. 1 measured So. & found stone set by Surgeon Hasty and Hill at a dist. of 40.11½ ch & set stone at ½ dist. north											
From S.E. Cor. sec. measured West 79.4175 found stone set by Francis, so at So. ¼ Cor. at ½ the dist. 39.709 ch.											
From S.W. Cor. Sec. 1 measured North and found stone set by Francis, at 40.1823 ch. so set stone So. for North line of Geo. Remington farm its proportionate distance 13.48 ch. Found North ¼ Cor. and intersected the section from the four ¼ corner by setting stone in center. Ran random line across from pine stake at N.W. Cor. of last ½ of S.E. ¼ and found 1 dist. to be line of section to be 40.162 ch., so set stone at ½ the dist. 20.081 and on line to a point ½ the total length of S. Side of Sec. from S.E. Cor. and set a stone on North line of Geo. Remington's land 13.48 from Cor. line of Sec. From stone at Cor. of Sec. on N. & S. line thro center set a stone 13.452 ch at North line of Geo. Remington's farm.											
All stones and distances measured are shown on above plat.											

The above is a correct Plat and Field Notes of a Survey made Oct. 3rd & 4th 1910, for George A. Remington at the request of same by F. A. Roland Deputy County Surveyor, and E. R. Keyes, Ole O. Thompson and Robt. D. Mousel Chainmen.

Chas. W. Kelley County Surveyor.

We do solemnly swear that the foregoing Plat and Field Notes are correct, and that the lines were measured by us justly and exactly, to the best of our knowledge and ability.

Chainmen

[In Field Book P9, 98]

Subscribed and Sworn to before me this 3rd day of Oct. 1910

F. A. Roland Chainmen.

Deputy Co. Surveyor.

Survey of Road No. 429
For Bridge Across Republican River

SURVEYOR'S RECORD.

SECTION 19, TOWNSHIP 3 NORTH, RANGE 30 WEST OF 6TH P.M.



FIELD NOTES:

Station	Direction and Variation	Distance Chains	Distance Links	To Station No.	Remarks (Bearing Trees, Boulders, Edifices, Etc.)	From Station No.	Direction and Variation	Distance Chains	Distance Links	To Station No.	Remarks (Bearing Trees, Boulders, Edifices, Etc.)

Found N.W. Cor. of Sec. 18 measuring So. found W¼ Cor. Sec. 18, producing a straight line So. using the N.W. cor. as a backsight and measuring, set a temporary corner at S.W. Cor. of Sec. 18 or N.W. Cor. Sec. 19 over which set transit and with a foresight on stone at S.W. corner of Sec. 19 set stakes on true line for fences 33' each side of center line and set two points for center line of brige about to be constructed across the Republican River, one on North bank the other on sand bar about ¾ the way across the mer. Measured from N.E. Cor. Sec. 19 west found No. ¼ Cor. at 2677 and total dist across No. Side Sec. 19 to be 5271.5 ft. Measurments all in feet.

Correct position of N.W. Corner Sec. 19 is 19 ft. North of center of track which corner was tied to by B.&M. Ry. Engr. when location survey was made, & this distance I obtained from the Engr. in charge of Maintenance at Lincoln Neb. who has the old locating Engr. notes.

The above is a correct Plat and Field Notes of a Survey made October 17th 1910, for County of Redwillow at the request of Gray Co. Commissioner by F.A. Roland, Depty. County Surveyor, and Walter Campbell, a disinterested Chainmen.

County Surveyor.

We do solemnly swear that the foregoing Plat and Field Notes are correct, and that the lines were measured by us justly and exactly, to the best of our knowledge and ability.

Subscribed and Sworn to before me, 18 } Chainmen.

SURVEYOR'S RECORD.

County Road No. 77½

SECTION 4, TOWNSHIP 1 NORTH, RANGE 29 WEST OF 6TH P.M.

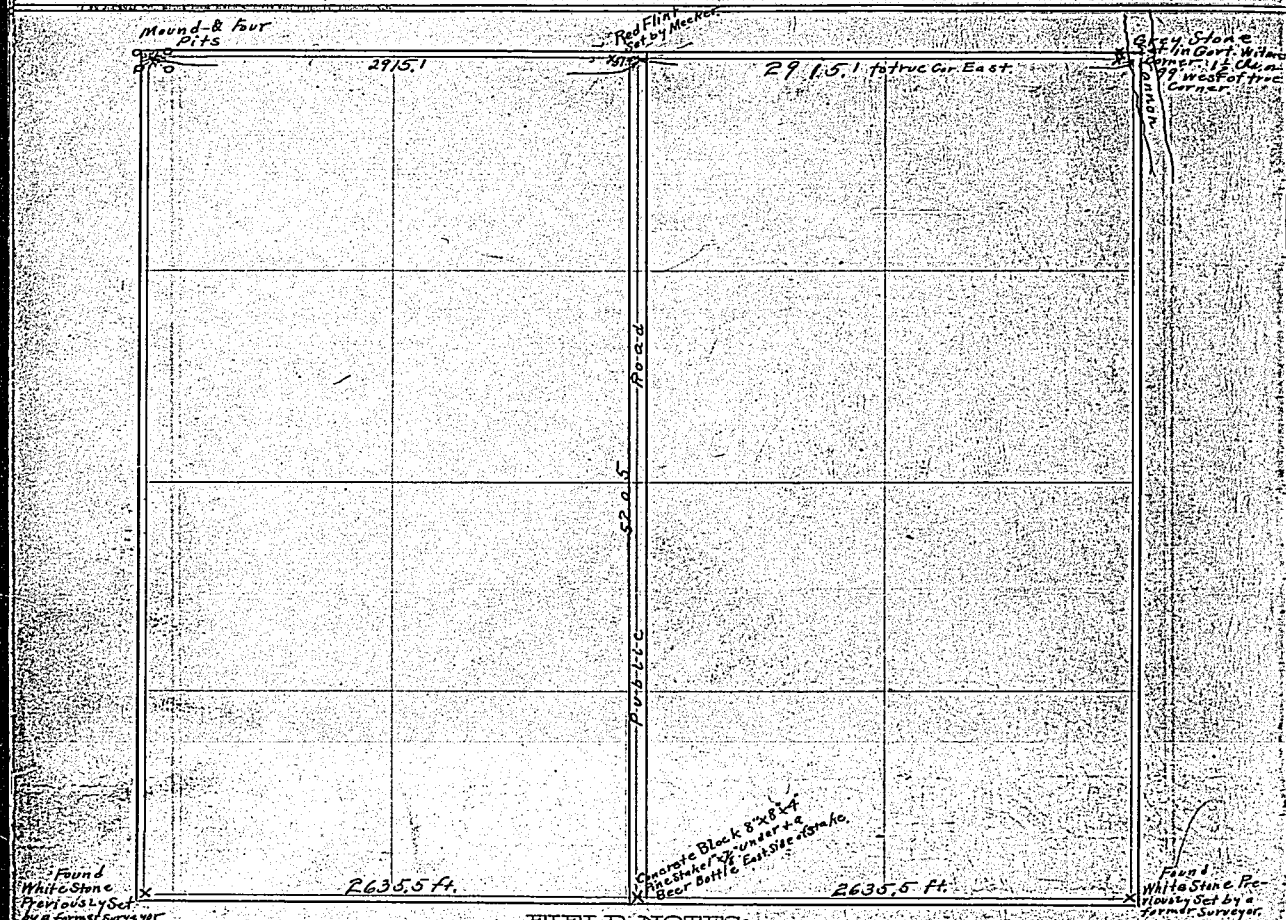

FIELD NOTES:

Station	Direction and Variation	DISTANCE Chains	DISTANCE Links	To Station No.	REMARKS (Bearing Trees, Boulders, Edifices, Etc.	From Station No.	Direction and Variation	DISTANCE Chains	DISTANCE Links	To Station No.	REMARKS (Bearing Trees, Boulders, Edifices, Etc.)
Found stones and distances as is shown on the above plat and set stakes at intervals so that two or more are visible from a point where a stake is driven on the west side of County road thro Center of the section North & South. The mound and pits at N.W. Cor. of the section have the appearance of being made by party other than the Govt. surveyor but are said to have been in that position						by Mr Rowland whose corner it was for the past 24 years, however it is the opinion that if investigation be carried far enough the true Govt. corner would be about 550 ft East of this point					

The above is a correct Plat and Field Notes of a Survey made October 20th 1910, for County of Red Willow at the request of F.S. Lofton by F.A. Roland, Deputy County Surveyor, and F. S. Lofton and E.B. Nelson Chainmen. F.A. Roland carrying front end of chain all the time.

County Surveyor.

We do solemnly swear that the foregoing Plat and Field Notes are correct, and that the lines were measured by us justly and exactly, to the best of our knowledge and ability.

Subscribed and Sworn to before me, 19

Chainmen.

SURVEYOR'S RECORD.

County Road No. 433

SECTION 19 & 20-30 & 31, TOWNSHIP 2 NORTH, RANGE 30 WEST OF 6TH P.M.

The Burnham Co. Block Book Manufacturers and Printers, Topeka, Kan.

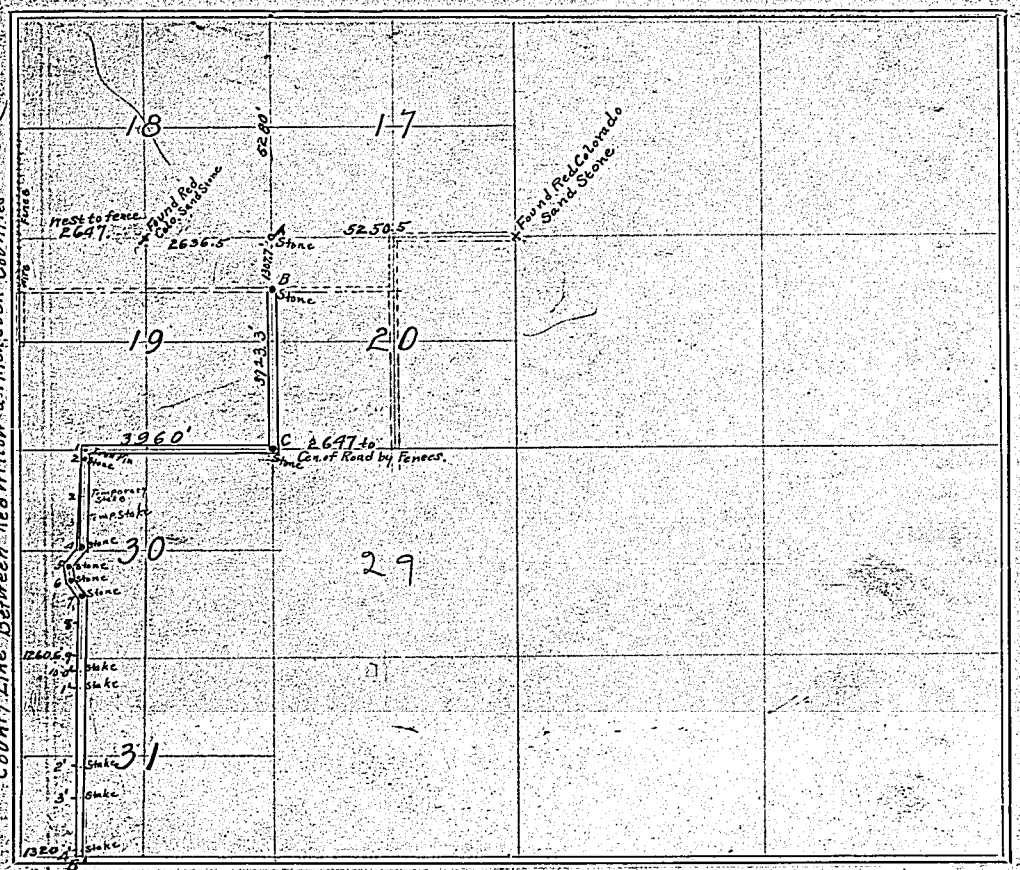

FIELD-NOTES:

Station No.	Direction and Variation	Distance Chains Links Feet	Tenths	To Station No.	Remarks (Bearing Trees, Boulders, Edifices, Etc.)
At A Set iron Sand Stone	Set Stones at A, B, C, 2, 4, 5, 6 & 7 & Iron pin at 1.				
A	N 13° 00' E.	1307	7	B	Set white Sand S. 15"x6"x5"
B	" " "	3923	3	C	" " " " 8"x10"x7" Iron pin under, 1"x14"
C	S 75° 30' W	3960		1	Set Iron Pin 1"x15"
1	S 12° 06' E	205		2	Set white Sand Stone 10"x7"x12"
2	" " "	2533		4	Set White S.S. 14"x9"x6"
4	S 17° 05' W	602		5	Set White S.S. 12"x9"x5"
5	S 21° 35' E	312		6	Set White S.S. 19"x9"x5"
6	S 45° 20' E	466		7	Set White S.S. 12"x8"x5"

From Station No.	Direction and Variation	Distance Chains Links	To Station No.	Remarks (Bearing Trees, Boulders, Edifices, Etc.)
7	S 12° 00' E.	1844	a'	Pine Stake on west side of Road.
a'	S 13° 49' E	4960 150	4'	South Line Sec. 31-2-30
4'	" " " "		5'	The bend between Sta 4 & 7 is to avoid a large draw

The part of road from Sta. 1 to 4 and from 7 to 5 is supposed to be ¼ mile from County Line East, or its proportionate part of same according to Govt. Survey but was obtained by measurments from fence said to be on County Line, as there was no Corners to be found on West side of Secs. 30 & 31.

The above is a correct Plat and Field Notes of a Survey made Oct. 21st & 22nd and 24 & 25th 1910 for County of Red Willow at the request of F. S. Lofton Co. Commissioner by F. A. Ryland Deputy County Surveyor, and W. P. Wood & Walt. Campbell Chainmen.

County Surveyor.

We do solemnly swear that the foregoing Plat and Field Notes are correct, and that the lines were measured by us justly and exactly, to the best of our knowledge and ability.

In Field Note Book

Subscribed and Sworn to before me, Oct. 21st 1910

F. A. Ryland Deputy County Surveyor

Chainmen

SURVEYOR'S RECORD.

SECTION 26, TOWNSHIP 1 NORTH, RANGE 29 WEST OF 6TH P. M.

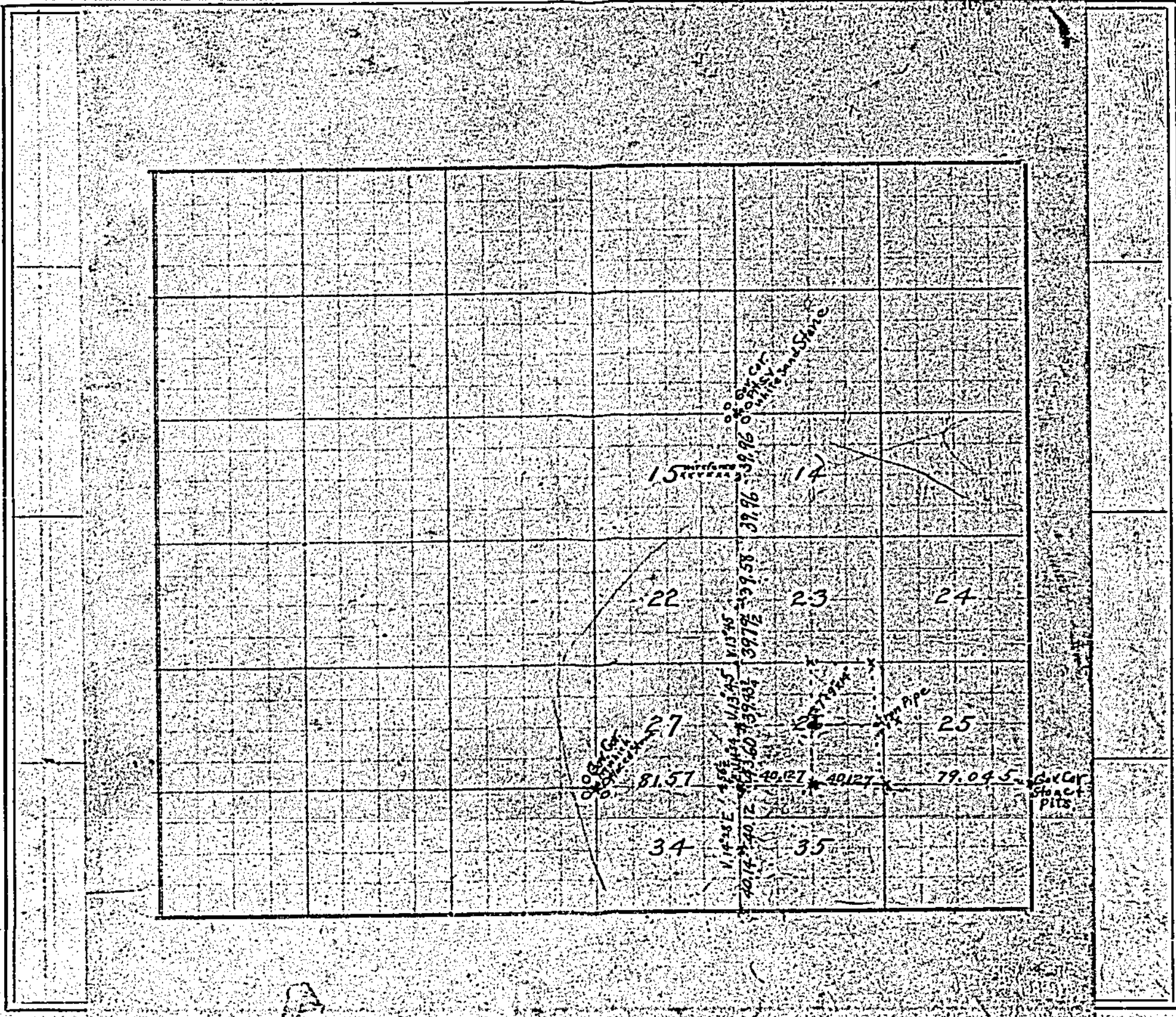

Station	Direction and Variation	Distance Chains	Distance Links	To Station No.	Remarks (Bearing Trees, Boulders, Edifices, Etc.)
S.E.Cor.25	West	79	04½	S.W.Cor.25	This line continued next column
S.E.Cor.26	West	79	085	S.W.Cor.26	Found white Sand Stone
S.W.Cor.35	V.N.14° 28′ E	40	14	W¼Cor.35	Found white " "
		4	56½		[illegible]
W¼Cor.35	V.N.14° 28′ E	40	12	N.W.Cor.35	Found white Sand stone
		4	56½		Stone 75 lks. West.
N.W.Cor.Sec.35	V.N.14° 54′ E	43	60	W¼Cor.26	Found white Sand Stone
W¼Cor.Sec.26	V.N.13° 45′ E	39.	43¾	N.W.Cor.26	Found a white S.S.
N.W.Cor.26	"	39	79½	W¼Cor.23	" " " "
W¼Cor.Sec.23	"	39	58	S.W.Cr.14	" " " "
S.W.Cor.Sec.14	"	39	96	W¼Cor.14	Fence runs west
W¼Cor.Sec.14	"	39	96	N.W. " 14	Pits & white Sand Stone in

From Station No.	Direction and Variation	Distance Chains	Distance Links	To Station No.	Remarks (Bearing Trees, Boulders, Edifices, Etc.)
					Set a white Sand stone in middle of [illegible] pits
S.W.Cor.26	West	81	67	S.W.Cor.27	Found G.C. pits visible
S.W.Cor.26	West at proportional dist. to Govt Cor.	40	127	S¼Cor.26	Set W.S.S. Came out of fork
S¼Cor.26	V. N 15° 48′ E			N¼Cor.	Found a white Sand Stone
W¼Cor.26	East			E¼Cor.	an iron pipe set in a
former survey and set a white Sand Stone 7″×9″×14″					
at the intersection of these two lines, center of Sec. 26					

The above is a correct Plat and Field Notes of a Survey made Nov. 28th and 29th 1910, for J. L. Simms of Danbury Neb. at the request of J. L. Simms by F. A. Roland, Depty. Surv. County Surveyor, and W. H. McKinney and A. L. Macy Chainmen.

County Surveyor.

We do solemnly swear that the foregoing Plat and Field Notes are correct, and that the lines were measured by us justly and exactly, to the best of our knowledge and ability.

in field note book

Subscribed and Sworn to before me, Nov. 28th 1910

F. A. Roland

Chainmen.

SURVEYOR'S RECORD.

SECTION 33, TOWNSHIP 2 NORTH, RANGE 29 WEST OF 6TH P.M.



FIELD NOTES:

Station	Direction and Variation	Distance Chains	Distance Links	To Station No.	Remarks (Bearing Trees, Boulders, Edifices, Etc.)	From Station No.	Direction and Variation	Distance Chains	Distance Links	To Station No.	Remarks (Bearing Trees, Boulders, Edifices, Etc.)
	Set transit on line of South line of Sec 33 with flag at So. ¼ Cor. and ran line over witness Corner 1½ Ch. West of S.E. Cor. of Sec., measured East on line and and ½ chains & set white sand stone for S.E. Cor. Sec. 33, came in center of canyon.						flag rock 3½" x 6" x 11"				
S.E. Cor. Sec. 33	Va. N. 17° 30' E	13	08		Set temporary stake for ⅛th cor.						
" " "	" " " " "	81	27		N.E. Cor. 33 Closed 2.51 Ch. at rt. angles						
" " "	V. N. 15° 42' E	20	328		⅛ Cor. Bet. SW¼ 33-2-29 and S.W. ¼ 34-2-29, where set a red Colorado						

The above is a correct Plat and Field Notes of a Survey made December 8th 1910, for E. B. Nelson McCook, Neb. at the request of same by F. A. Roland, Depty County Surveyor, and John Rowland & H. E. Nelson Chainmen.

County Surveyor.

We do solemnly swear that the foregoing Plat and Field Notes are correct, and that the lines were measured by us justly and exactly, to the best of our knowledge and ability.

Subscribed in field note book and Sworn to before me, 8th day of Dec. 1910

F. A. Roland

Chainmen.

SURVEYOR'S RECORD.

SECTION 9, TOWNSHIP 3 NORTH, RANGE 28 WEST OF 6TH P.M.

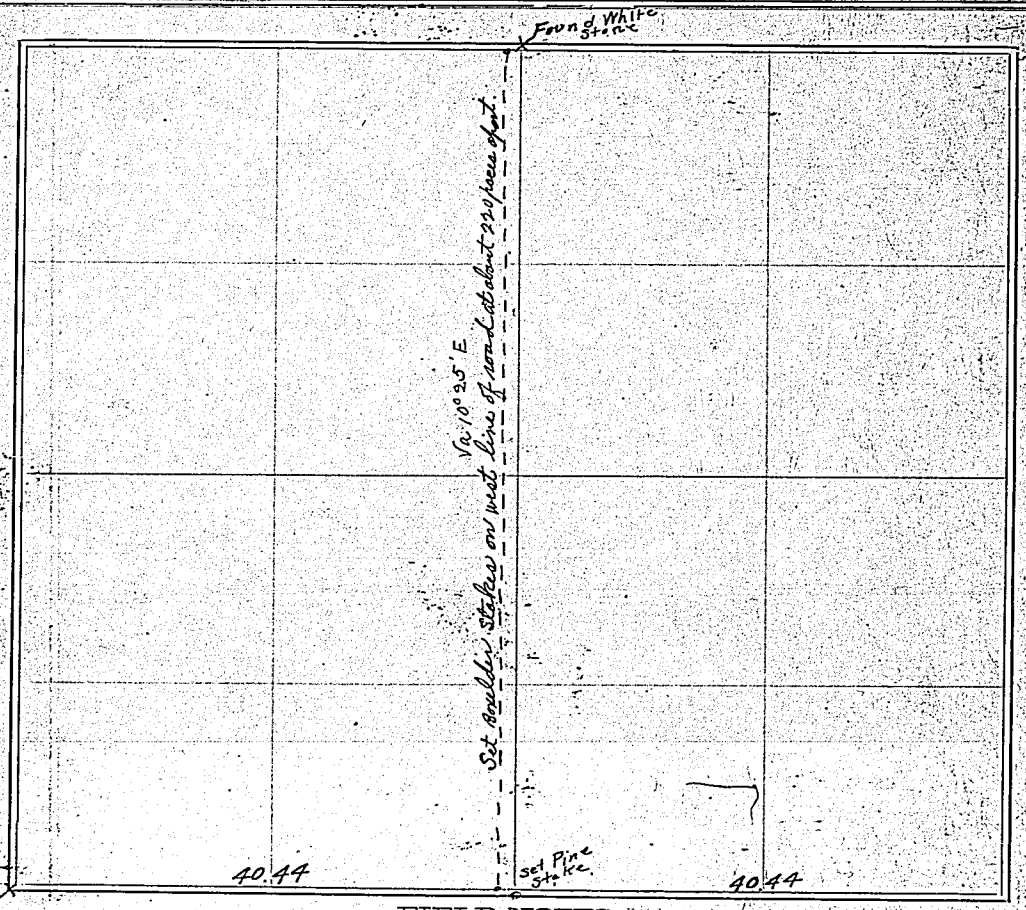

FIELD NOTES:

Station	Direction and Variation	DISTANCE Chains	DISTANCE Links	To Station No.	REMARKS (Bearing Trees, Boulders, Edifices, Etc.)	From Station No.	Direction and Variation	DISTANCE Chains	DISTANCE Links	To Station No.	REMARKS (Bearing Trees, Boulders, Edifices, Etc.)
	Ran line thro on so of Sec. and divided equally then ran line thro from South to North setting stakes on west line of road 50 lks from center. Va of line N 15 thro section N. 10° 25' E										

The above is a correct Plat and Field Notes of a Survey made December 14th 1910 for County of Red Willow at the request of Edward Sughrue by F. A. Roland Dpty County Surveyor, and Vernie Frank and J. G. Odea Chainmen.

County Surveyor.

We do solemnly swear that the foregoing Plat and Field Notes are correct, and that the lines were measured by us justly and exactly, to the best of our knowledge and ability.

Subscribed in field book and Sworn to before me, on this 14th day of Dec. 1910

F. A. Roland
Deputy Co. Surveyor

Chainmen.

SURVEYOR'S RECORD.

SECTION 12, TOWNSHIP 2 NORTH, RANGE 30 WEST OF 6TH P.M.

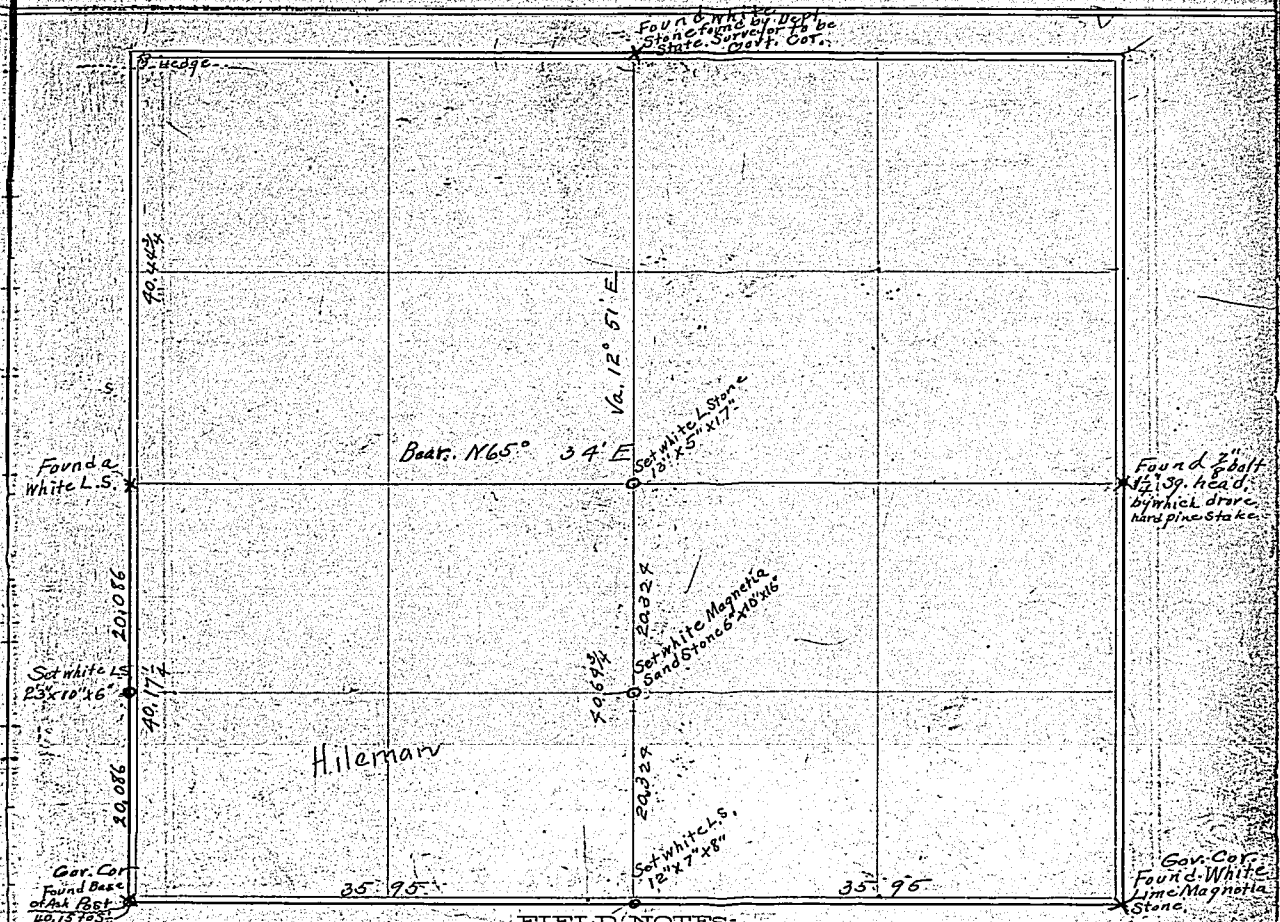

FIELD NOTES:

Station	Direction and Variation	Distance Chains	Distance Links	To Station No.	Remarks (Bearing Trees, Boulders, Edifices, Etc.)	From Station No.	Direction and Variation	Distance Chains	Distance Links	To Station No.	Remarks (Bearing Trees, Boulders, Edifices, Etc.)

Distances, bearings, variations and monuments are as shown on the above plat. I intersected the section from the four one fourth corners and measured from So¼ Cor. to center dividing the S.W.¼ into two ~~80 acre~~ equal tracts.

The above is a correct Plat and Field Notes of a Survey made Dec. 15th and 16th 1910, for W. G. Dutton of McCook, res. farm at the request of W. G. Dutton by F. A. Roland, Deputy County Surveyor, and Less Jacques and Oscar Schmitz Chainmen.

County Surveyor.

We do solemnly swear that the foregoing Plat and Field Notes are correct, and that the lines were measured by us justly and exactly, to the best of our knowledge and ability.

Subscribed in field book and Sworn to before me, on this 15th Day of Dec. 1910

F. A. Roland
Deputy Co. Surveyor

Chainmen.

SURVEYOR'S RECORD.

SECTION 7, TOWNSHIP 2 NORTH, RANGE 30 WEST OF 6TH P.M.

On Dec 17, 1910, I, Chas W Keller, County Surveyor, and F. A. Roland and L. D. Barritt, two disinterested persons as chainmen, went to S.E. corner of Sec. 7 - Town 2 North Range 30, West 6th PM. I first administered oath to said chainmen to measure all lines in this survey justly and exactly to the best of your (their) ability. At Southeast corner of said Section 7, commences chaining at center of an iron cogwheel about 6 inches in diameter by about 3½ inches thick, set in the ground about twenty feet north & 2 or 2½ feet east of the white sand magnesia rock 16 inches by 10 inches by eleven inches set by F. A. Roland Feb 7, 1910, as shown on page 255 of this Volume 2. Found 3 pits about 4 ft respectively N.E. SE & SW. from this cogwheel, which is practically on line between N.E. & SE. pits. Line from cogwheel to S.E. pit is at right angles to line between N.E. & SW. Pit. Said Roland & Barritt as chainmen, steel tape and plumb bob & line chained west on a straight line over unsettled ground & canyons to white sand magnesia stone 19 inches by 7 inches by 7 inches set by F. A. Roland Feby 7 & 8 - 1910 as stated & shown on page 255 of this Volume 2, and over level ground to stone mound and pits at Southwest corner of said Section 7. Distance from cogwheel to stone 19 inches by 7 inches by 7 inches is 2654.5 feet. Distance from center of this stone to center of stone mound & pits at Southwest corner of said Section 7 is 2606.4. Total Distance from center of cogwheel to center of stone mound & pits is 5261.4 feet. Government field notes call for 2640 ft for South Side S.E. of said Sec. 7; and 2594.5 ft for South side SW. of said Sec. 7; a total of 5234.5 ft for South side of said Sec. 7. Dividing proportionately as follows.

$$\frac{2640}{5234.5} = \frac{x}{5261.4} \quad x = 2653.0 \text{ ft which shows be South side of SE. of said Sec. 7.}$$

$$\frac{2594.5}{5234.5} = \frac{x}{5261.4} \quad x = 2608.4 \text{ ft which shows be South side of SW. of said Sec 7.}$$

From these measurements & apportionments I find that the Cor. Corner for South Side Sec. 7 is 2653.0 ft (or 160 rods) east of center of this stone 19 in by 7 inches by 7 inches. Set tall flag at center of this stone (lie about 4 inches South). Set up Gurley transit in perfect adjustment over North Quarter corner on north side Sec. 7 marked by Stone in Roads. Allen Reed to set the vertical hair on flag staff at center of the South Quarter corner of said sec. 7. but fence running South to east side of red granite stone as hereinafter stated, obscured view. Set center of transit on an offset of 5 feet west of stone at North Quarter corner, sent chainmen with flag stake South to Bank of draw or canyon several hundred feet North of red granite stone 12 in by 10 in by 5" set by said Roland for Center of Section. Feby 7 & 8 - 1910 as stated on page 255. Adjusted transit until Vertical hair on transit split the flag set as aforesaid at South Quarter corner ~~Variation 13°15' then sight to flag bearing object end of telescope~~. I lined the chainmen with flag stake until vertical hair on transit split flag stake exactly, and

FIELD NOTES.

Station	Direction and Variation	DISTANCE Chains	DISTANCE Links	To Station No.	REMARKS (Bearing Trees, Boulders, Edifices, Etc.)	From Station No.	Direction and Variation	DISTANCE Chains	DISTANCE Links	To Station No.	REMARKS (Bearing Trees, Boulders, Edifices, Etc.)	Station

The above is a correct Plat and Field Notes of a Survey made December 17 1910 for E W McCormick at the request of him by Chas W Keller County Surveyor, and F. A. Roland and L. D. Barritt Chainmen.

Chas W Keller County Surveyor.

We do solemnly swear that the foregoing Plat and Field Notes are correct, and that the lines were measured by us justly and exactly, to the best of our knowledge and ability.

Subscribed and Sworn to before me Dec 17 1910 18..

Chas W Keller County Surveyor

F. A. Roland
L. D. Barritt } Chainmen.

SURVEYOR'S RECORD.

SECTION 7, TOWNSHIP 2 NORTH, RANGE 30 WEST OF 6TH P.M. Cont'd

iron pin with red flag was driven in ground at feet of stack; fence described above & about 3 feet east of pin. Set center of transit over center of pin, vertical base on transit split flag set as aforesaid at south quarter corner. Sent chainman with flag stake to said "red granite stone". Lined chainman in until vertical hair on transit split flag stake exactly. Iron pin with red flag was driven at foot of flag stake. Found said "red granite stone" about 10 inches east and west and about 5 inches North and South on the northwest edge of a natural mound about 3 ft high and 12 feet across at Base. Distance due east from iron pin to center of this stone was 2.7 feet. South Part of said fence running from quarter corner on North side of said Sec. 7 is placed at northeast corner of this stone.

Stone

Sec 12. 2-31

Sec 7. 2-30

Stone 12x10x5

Stone Mound & pits

2606.9

Stone 14x14x7

2654.5

Cog wheel 3½x6

Stone 10x10x11

FIELD NOTES:

Station	Direction and Variation	DISTANCE Chains	DISTANCE Links	To Station No.	REMARKS (Bearing Trees, Boulders, Edifices, Etc.)	From Station No.	Direction and Variation	DISTANCE Chains	DISTANCE Links	To Station No.	REMARKS (Bearing Trees, Boulders, Edifices, Etc.)

The above is a correct Plat and Field Notes of a Survey made December 17 1910, for E.W. McAnanich at the request of _____ by _____ County Surveyor, and _____ Chainmen.

_____ County Surveyor.

We do solemnly swear that the foregoing Plat and Field Notes are correct, and that the lines were measured by us justly and exactly, to the best of our knowledge and ability.

Subscribed and Sworn to before me, _____ 18__ _____ Chainmen.

SURVEYOR'S RECORD.

SECTION 12, TOWNSHIP 3 NORTH, RANGE 28 WEST OF 6TH P.M.



FIELD NOTES:

Station	Direction and Variation	DISTANCE Chains	DISTANCE Links	To Station No.	REMARKS (Bearing Trees, Boulders, Edifices, Etc.)	From Station No.	Direction and Variation	DISTANCE Chains	DISTANCE Links	To Station No.	REMARKS (Bearing Trees, Boulders, Edifices, Etc.)

The above is a correct Plat and Field Notes of a Survey made April 1st 1912, for C. A. Hotze at the request of him by Percy M. Bell County Surveyor, and E. Hotze and Wm H. Galloway Chainmen.

Percy M. Bell County Surveyor.

We do solemnly swear that the foregoing Plat and Field Notes are correct, and that the lines were measured by us justly and exactly, to the best of our knowledge and ability.

Subscribed and Sworn to before me, _____ 18__ } Chainmen.

SURVEYOR'S RECORD.

SECTION 18, TOWNSHIP 1 NORTH, RANGE 27 WEST OF 6TH P.M.



FIELD NOTES:

Station	Direction and Variation	Distance Chains	Distance Links	To Station No.	Remarks (Bearing Trees, Boulders, Edifices, Etc.)	From Station No.	Direction and Variation	Distance Chains	Distance Links	To Station No.	Remarks (Bearing Trees, Boulders, Edifices, Etc.)
A	N	39	70	B	Stone	C	E	11	74	E	
B	W	46	95	C	" "	C	N	19	33	F	Stone
C	S	38	79	D	Did not hide Stone						
D	E	48	44	A	Stone						

The above is a correct Plat and Field Notes of a Survey made _____ *18*____, *for* _____ _____ *at the request of* _____ *by* _____ *County Surveyor, and* _____ *Chainmen.*

_____ *County Surveyor.*

We do solemnly swear that the foregoing Plat and Field Notes are correct, and that the lines were measured by us justly and exactly, to the best of our knowledge and ability.

Subscribed and Sworn to before me, _____ *18*____ _____ } *Chainmen.*

SURVEYOR'S RECORD.

SECTION 18, TOWNSHIP 1 NORTH, RANGE 27 WEST OF 6TH P.M.

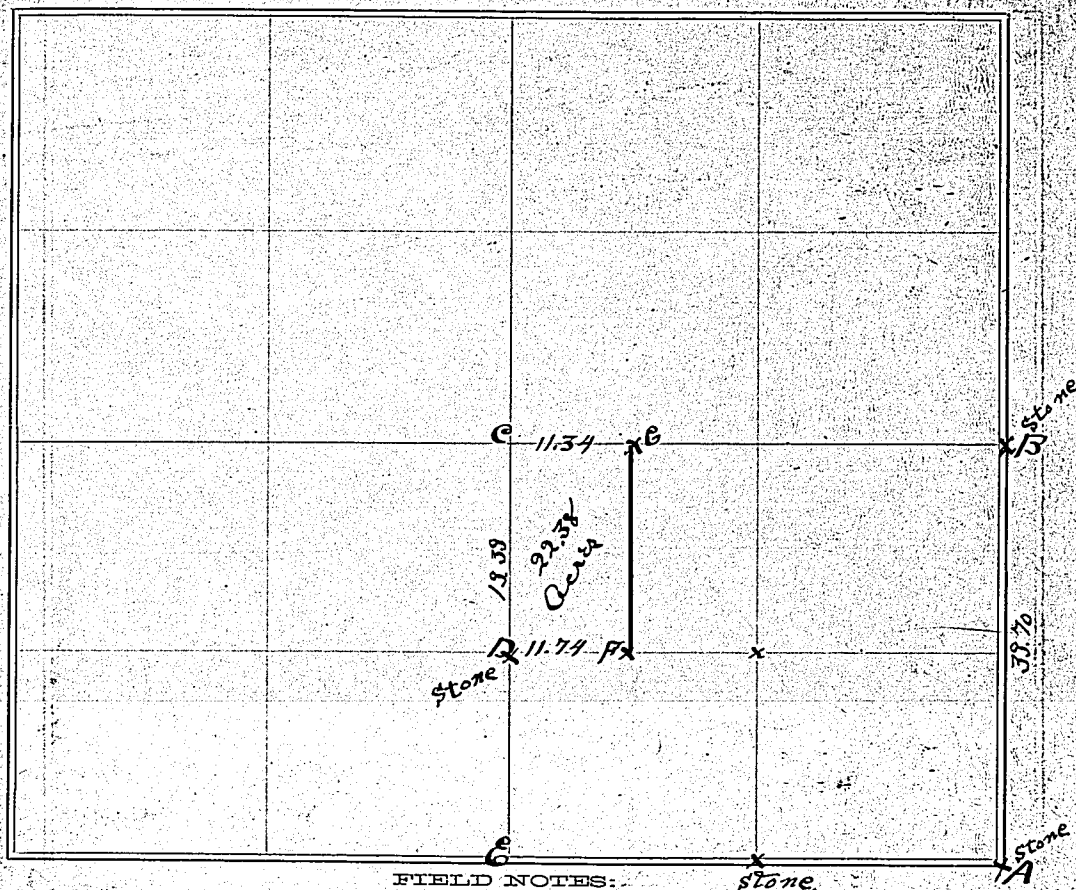

FIELD NOTES:

Station	Direction and Variation	DISTANCE Chains	Links	To Station No.	REMARKS (Bearing Trees, Boulders, Edifices, Etc.)	From Station No.	Direction and Variation	DISTANCE Chains	Links	To Station No.	REMARKS (Bearing Trees, Boulders, Edifices, Etc.)
A	N	39	70	B	stone	D	E	11	74	F	
B	W	41	91	C	" "	C	E	11	34	G	
C	S	19	39	D	" "						
D	S	19	39	E	Did not locate stone						
E	E	43	44	A	stone						

The above is a correct Plat and Field Notes of a Survey made May 7 1892 for W. A. Meinzer at the request of Jim by Percy M. Bell County Surveyor, and Geo. Green & Percy M. Bell Chainmen.

Percy M. Bell County Surveyor.

We do solemnly swear that the foregoing Plat and Field Notes are correct, and that the lines were measured by us justly and exactly, to the best of our knowledge and ability.

Subscribed and Sworn to before me, 18 } Chainmen.

SURVEYOR'S RECORD.

SECTION 18 TOWNSHIP 3 NORTH, RANGE 27 WEST OF 6TH P.M.



County Surveyor, and _____ Chainmen.

_____ County Surveyor.

We do solemnly swear that the foregoing Plat and Field Notes are correct, and that the lines were measured by us justly and exactly to the best of our knowledge and ability.

Subscribed and Sworn to before me, _____ 18 _____ } Chainmen.

SURVEYOR'S RECORD.

W. 1/2 SECTION 5, TOWNSHIP 4 NORTH, RANGE 30 WEST OF 6TH P.M.

Survey Of Land Of H. Hackenkamp.
W 1/2 - Sec. 5, T. 4, R. 30. W - 6th P.M.

Percy M. Bell County Surveyor Aug-21-1912.
H. Hackenkamp
Percy M. Bell — Chainmen.
4 Rod Chain. Gurley Compass. Var. 11°45'



Starting at Station No. 1. Which is a G.C. I run North 49.44 Chains to the fence corner which is said to be the S.W. Corner of Sec. 5. But was unable to find Gov. Corner Stone said to be there by Ex. Co. Surveyor Castberg in a survey made by him on July 9 1886.
At Station No. 2 - I set a Lime Stone 10"X12"X6" - 1 1/2 Foot in the ground and prolonged said line to the County Line, and calculated the area according to the Corners and lines found and shown in this drawing.

The line to the [illegible] establish one by setting a 10-10-6 Lime Stone. Starting at Sta 4 I run East 91°30' S. The same distance as given between Stations 2 & 3 and set a lime Stone 10-8-6 and build mound.

The above is a correct Plat and Field Notes of a Survey made Aug 21 1912 for Henry Hackenkamp at the request of The Same by P.M. Bell County Surveyor, and Frank Hackenkamp & P.M. Bell Chainmen.
P.M. Bell County Surveyor.

We do solemnly swear that the foregoing Plat and Field Notes are correct, and that the lines were measured by us justly and exactly, to the best of our knowledge and ability.

Subscribed and Sworn to before me, _____ 18__ } Chainmen.

SURVEYOR'S RECORD.

W. 1/2 SECTION 5, TOWNSHIP 4 NORTH, RANGE 30 WEST OF 6TH P.M.

Survey Of Land Of H. Hackenkamp.
W 1/2 - Sec. 5, T. 4, R. 30. W - 6th P.M.

Percy M. Bell County Surveyor Aug-21-1912.
H. Hackenkamp
Percy M. Bell. Chainmen.
4 Rod Chain. Gurley Compass. Var. 11°45'.

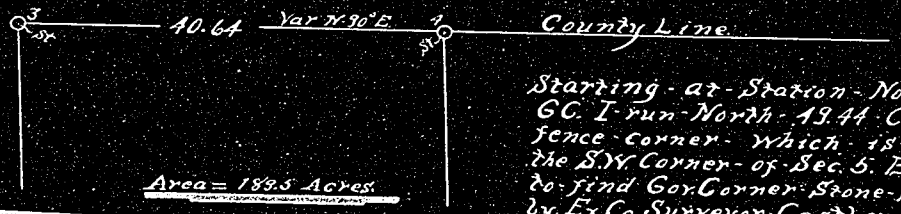

Starting at Station No. 1. Which is a GC. I run North 49.44 Chains to the fence corner which is said to be the S.W. Corner of Sec. 5. But was unable to find Gov. Corner Stone said to be there by Ex. Co. Surveyor Castberg in a survey made by him on July 9 1886.

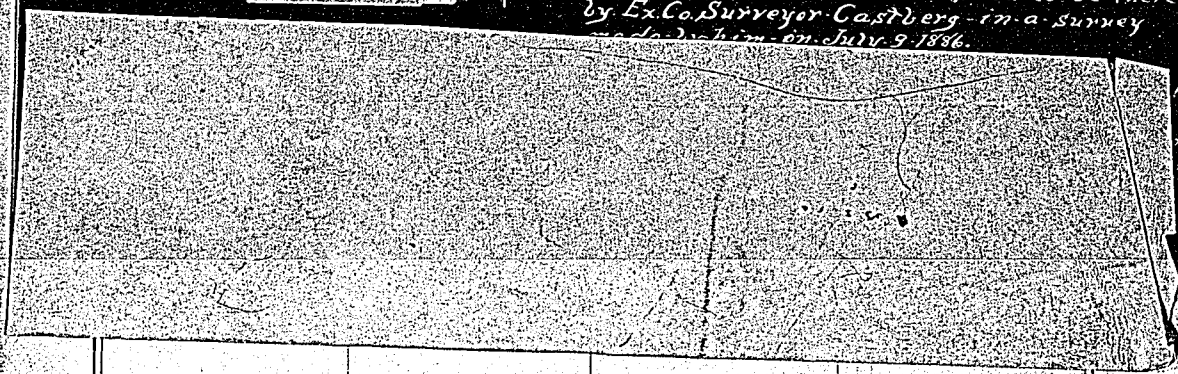

10-12-6

40 64

FIELD NOTES:

Station	Direction and Variation	Distance Chains	Distance Links	To Station No.	Remarks (Bearing Trees, Boulders, Edifices, Etc.)	From Station No.	Direction and Variation	Distance Chains	Distance Links	To Station No.	Remarks (Bearing Trees, Boulders, Edifices, Etc.)
1	N 2°30 W	49	44	2	Starting at Sta 1 which is said to be a GC I run north to						
2	E 91°30' S	40	64	3	the S.W. Cor of Sec 5. There we plow and dig for						
2	N 2°30 W	45	30	4	the GC. said to be there by J. E. Castberg Co. Surveyor						
4	E 91°30' S	40	64	5	but are unable to find the same I place a line						
3	N 2°30 W	47	96	5	Stone 10-12-6 One 1/2 feet in the ground, and prolong						

the line to the County line. We are unable to find any corner there but establish one by setting a 10-10-6 line stone. Starting at Sta 4 I run East 91°30' S. the same distance as given between Stations 2 & 3 and set a line Stone 10-8-6 and build mound.

The above is a correct Plat and Field Notes of a Survey made Aug 21 1912, for Henry Hackenkamp at the request of the Same by P.M. Bell County Surveyor, and Frank Hackenkamp & P.M. Bell Chainmen.

P.M. Bell County Surveyor.

We do solemnly swear that the foregoing Plat and Field Notes are correct, and that the lines were measured by us justly and exactly, to the best of our knowledge and ability.

Subscribed and Sworn to before me, 18 Chainmen.

SURVEYOR'S RECORD.

SECTION 30, TOWNSHIP 2 NORTH, RANGE 29 WEST OF 6TH P.M.

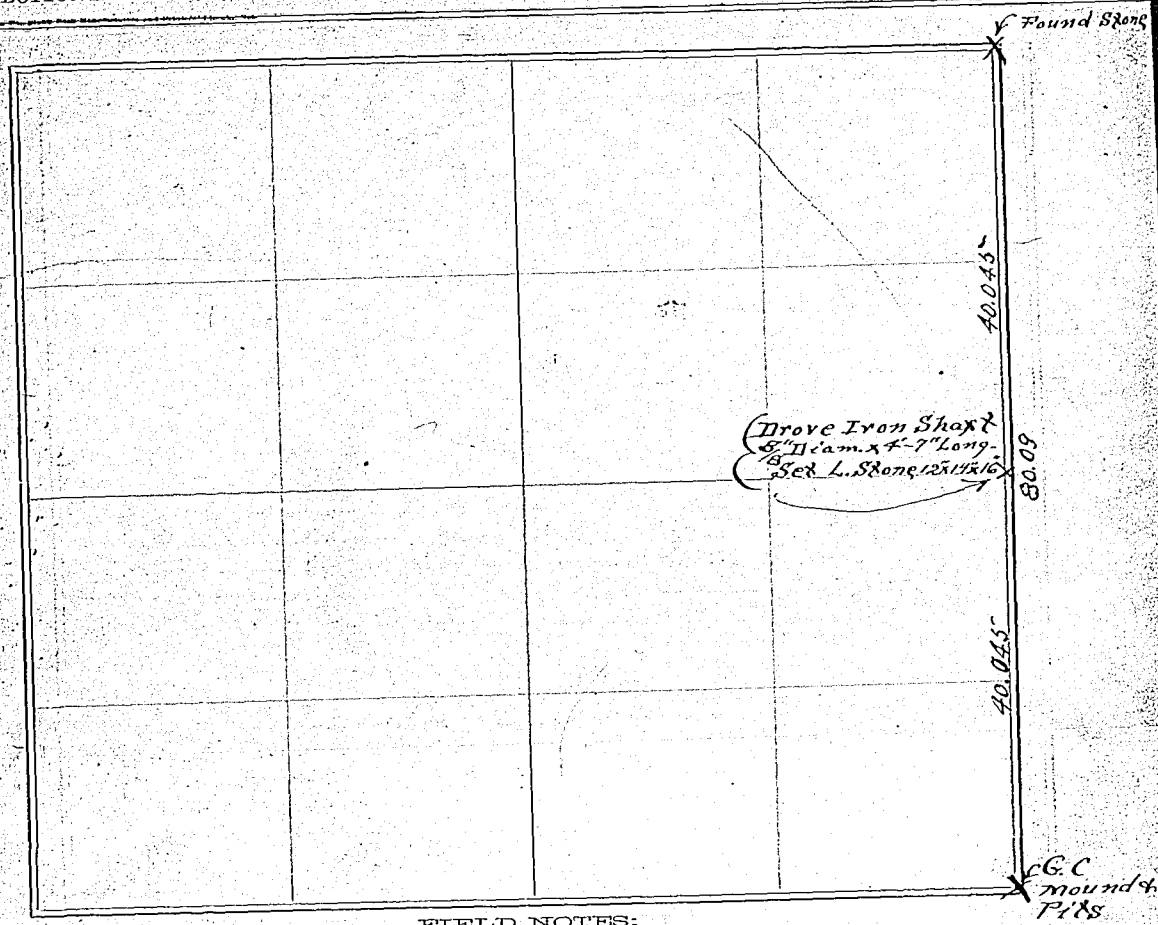

FIELD NOTES:

Station	Direction and Variation	Distance Chains	Distance Links	To Station No.	Remarks (Bearing Trees, Boulders, Edifices, Etc.)	From Station	Direction and Variation	Distance Chains	Distance Links	To Station	Remarks (Bearing Trees, Boulders, Edifices, Etc.)
S.E. Cor.	N. 0° 25' W.	40	045	Qr. Cor.		South east Cor. of Sec. 30 is Government					
Qr. Cor.	" " "	"	"	N.E. Cor.		Corner Mound & Pits still very plain.					
						North east Cor. of Sec. 30 is a well set					
						Stone of years standing.					

The above is a correct Plat and Field Notes of a Survey made Jan 4 1918 for John Burtess & Others at the request of Same by Percy M. Bell Chainmen.

County Surveyor, and Weldon Bell & Self

Percy M. Bell, County Surveyor.

We do solemnly swear that the foregoing Plat and Field Notes are correct, and that the lines were measured by us justly and exactly, to the best of our knowledge and ability.

Subscribed and Sworn to before me, Jan 4 1918

Percy M. Bell

Chainmen.

SURVEYOR'S RECORD.

SECTION 4, TOWNSHIP 3 NORTH, RANGE 27 WEST OF 6TH P.M.

Stone said to be Gov. Corner

78.34

The Government Corner at the South East Corner of Section (4) Four was a known corner of years standing and was well marked with a large Red Ceader Post and stones. This Corner was found and worked from by Andy Barber Co. Surveyor and Geo Cramer & John Weldon chainmen about (6) Six years ago.

We go to the corner in question and after verifying all lines and taking into consideration all information that it is possible to gain from the property owners and the men who worked from this corner a few years ago. We dig and plow for corner marking but are unable to find any thing but a small stone

See Next Page

Flint Stone GC

GC Renewed

82.32 63.28

1¼" Sand Point Set on top of Stone

Flint Stone 9"x13"x13"-3 Feet in Ground

FIELD NOTES:

Station	Direction and Variation	Distance Chains	Distance Links	To Station No.	Remarks (Bearing Trees, Boulders, Edifices, Etc.)	From Station No.	Direction and Variation	Distance Chains	Distance Links	To Station No.	Remarks (Bearing Trees, Boulders, Edifices, Etc.)

The above is a correct Plat and Field Notes of a Survey made June 6th & 9th 1913, for County Commissioners at the request of Same by Percy M. Bell County Surveyor, and Nute Smith, W. A. Herron, Nick Ports Chainmen.

Percy M. Bell County Surveyor.

We do solemnly swear that the foregoing Plat and Field Notes are correct, and that the lines were measured by us justly and exactly, to the best of our knowledge and ability.

Subscribed and Sworn to before me, June 9th 1913

Percy M. Bell

Nute Smith
W. A. Herron
Nick Ports
By Oath
Chainmen.

SURVEYOR'S RECORD.

SECTION 3, TOWNSHIP 3 NORTH, RANGE 27 WEST OF 6TH P.M.



FIELD NOTES

Station	Direction and Variation	DISTANCE Chains	DISTANCE Links	To Station No.	REMARKS (Bearing Trees, Boulders, Edifices, Etc.)	From Station No.	Direction and Variation	DISTANCE Chains	DISTANCE Links	To Station No.	REMARKS (Bearing Trees, Boulders, Edifices, Etc.)

The above is a correct Plat and Field Notes of a Survey made June 6th + 9th 1913, for County Commissioners at the request of Same by Percy M. Bell County Surveyor, and Nute Smith, W. A. Herron, Nick Ports Chainmen.

Percy M. Bell County Surveyor.

We do solemnly swear that the foregoing Plat and Field Notes are correct, and that the lines were measured by us justly and exactly, to the best of our knowledge and ability.

Subscribed and Sworn to before me, June 9th 1913

Percy M. Bell

Nute Smith
W. A. Herron
Nick Ports
By Oath
Chainmen.

SURVEYOR'S RECORD:

SECTION 29, TOWNSHIP 5 NORTH, RANGE 30 WEST OF 6TH P.M.



FIELD NOTES:

Station	Direction and Variation	Distance Chains	Distance Links	To Station No.	Remarks (Bearing Trees, Boulders, Edifices, Etc.	From Station No.	Direction and Variation	Distance Chains	Distance Links	To Station No.	Remarks (Bearing Trees, Boulders, Edifices, Etc.)
1	South S-1°-20'E	81	03	3	Mound said to be Cor.						
3	North N-1°-20W	40	51½	2	2.91 Ch South of Bridge	over Republican River.					
1	Chained	81	40	4	Stone, West of Post						
4	South S 0°-30'E	36	60	5	Set Post 9 Links South of Stone						
5	East N-88°-20E	20	35	6	Set 2½ Inch Ash Post & 1 Inch Gal. Iron Pipe						

The above is a correct Plat and Field Notes of a Survey made Nov-23+24 1913, for C.W. Kneeland at the request of Same by Percy M. Bell County Surveyor, and Foster Brown & G.P. Walsh Chainmen.

S.M. Bell County Surveyor.

We do solemnly swear that the foregoing Plat and Field Notes are correct, and that the lines were measured by us justly and exactly, to the best of our knowledge and ability.

Subscribed and Sworn to before me, Nov-24 1913. S.M. Bell

Foster Brown
G.P. Walsh } Chainmen.

SURVEYOR'S RECORD.

SECTION 28, TOWNSHIP 3 NORTH, RANGE 29 WEST OF 6TH P.M.

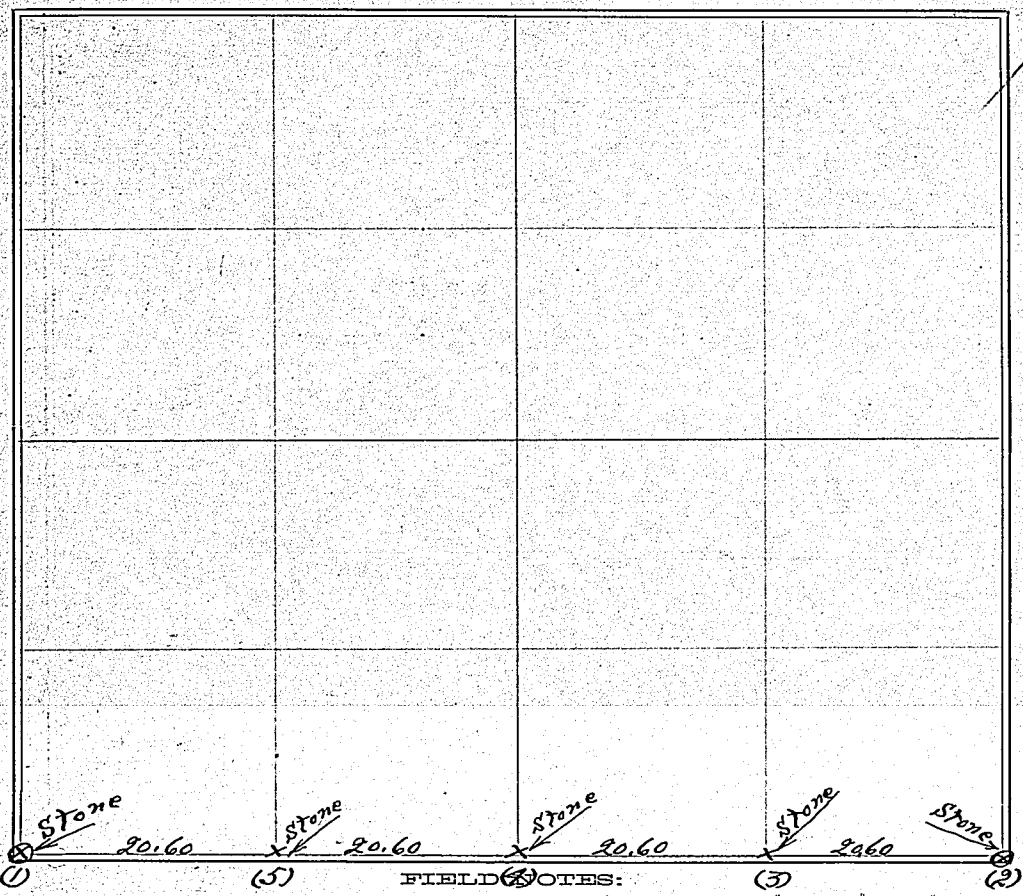

FIELD NOTES:

Station	Direction and Variation	Distance Chains	Distance Links	To Station No.	Remarks (Bearing Trees, Boulders, Edifices, Etc.)	From Station No.	Direction and Variation	Distance Chains	Distance Links	To Station No.	Remarks (Bearing Trees, Boulders, Edifices, Etc.)
1	East S-87°50E	82	40	2							
2	West N-87-50W	20	60	3							
"	" " "	20	60	4							
"	" " "	20	60	5							
"	" " "	20	60	1	Which is a Large Time Stone set in the ground 1'-6" and may be found by measuring 30' East of R.R. Fence running North and 32' South of R.R. Fence running West.						

The above is a correct Plat and Field Notes of a Survey made Nov 25 1913, for J. P. Notley & G. F. Randel at the request of Same by Percy M. Bell County Surveyor, and Notley & Randel Chainmen.

P. M. Bell County Surveyor.

We do solemnly swear that the foregoing Plat and Field Notes are correct, and that the lines were measured by us justly and exactly, to the best of our knowledge and ability.

Subscribed and Sworn to before me, 18 } Chainmen.

SURVEYOR'S RECORD.

SECTIONS 27-28-29-30 31-32-33-34 TOWNSHIP 3 NORTH, RANGE 30 WEST OF 6TH P.M.



FIELD NOTES:

Station	Direction and Variation	DISTANCE Chains	Links	To Station No.	REMARKS (Bearing Trees, Boulders, Edifices, Etc.	From Station No.	Direction and Variation	DISTANCE Chains	Links	To Station No.	REMARKS (Bearing Trees, Boulders, Edifices, Etc.)
H	East	315	90	G	Said to be Gov. Cor.	By Gov. Notes		319	72		
A	North	167	05	B	Known Gov. Cor	" "	" "	160	00		
C	North	151	17	F	Known Gov. Cor	" "	" "	160	00		
K	North	152	58	R	Known Gov. Cor.	" "	" " "	160	00		
G	West	79	19½	E	By Proportion	This survey was made to determine the location					
B	South	83	52½	E	By Division	of the S.E. & S.W. Section Corners of Sec. 29 and					
E	South	83	52½	A	" " Division	for the corners of the W½ + S.E¼ of the S.W.¼					
G	West	78	95	D	By Proportion	of Sec. 29.					
F	South	75	58½	D	" Division						

The above is a correct Plat and Field Notes of a Survey made _____ 18____, for _____ at the request of _____ by _____ County Surveyor, and _____ Chainmen.

_____ County Surveyor.

We do solemnly swear that the foregoing Plat and Field Notes are correct, and that the lines were measured by us justly and exactly, to the best of our knowledge and ability.

Subscribed and Sworn to before me _____ 18____ } Chainmen.

SURVEYOR'S RECORD.

SECTIONS Same, TOWNSHIP ——— NORTH, RANGE ——— WEST OF 6TH P.M.



FIELD NOTES:

Station	Direction and Variation	DISTANCE Chains	Links	To Station No.	REMARKS (Bearing Trees, Boulders, Edifices, Etc.)	From Station No.	Direction and Variation	DISTANCE Chains	Links	To Station No.	REMARKS (Bearing Trees, Boulders, Edifices, Etc.)
D	South	75.	58½	C	By Division	P	North	38.	14½	Y	¼ Cor.
D	West	79.	73	P	" " Proportion	L	North	18.	98	M	
R	South	76.	29	P	" " Division	P	East	19.	69	N	
P	South	76.	29	K	" " Division	N	North	19.	12	S	
P	West	78.	02½	H	By Proportion	S	North	19.	02	T	
P	West	39.	52½	W	" " "	S	East	20.	04½	M	
W	West	19.	76½	Z	" " "	V	East	20.	12½	T	
Z	West	19.	73½	H	" " "						
P	West	81.	58	R							

The above is a correct Plat and Field Notes of a Survey made March 30-31, April 1-2-3-6-7-8-9 1914, for Henry Johnson at the request of Same by Percy M. Bell County Surveyor, and L. E. Hegenberger & L. Eigeman Chainmen.

County Surveyor.

We do solemnly swear that the foregoing Plat and Field Notes are correct, and that the lines were measured by us justly and exactly, to the best of our knowledge and ability.

Subscribed and Sworn to before me, April 10 1914

L. E. Hegenberger
L. Eigeman } Chainmen.

SURVEYOR'S RECORD.

SECTIONS 29-30-31-32 TOWNSHIP 3 NORTH, RANGE 30 WEST OF 6TH P.M.

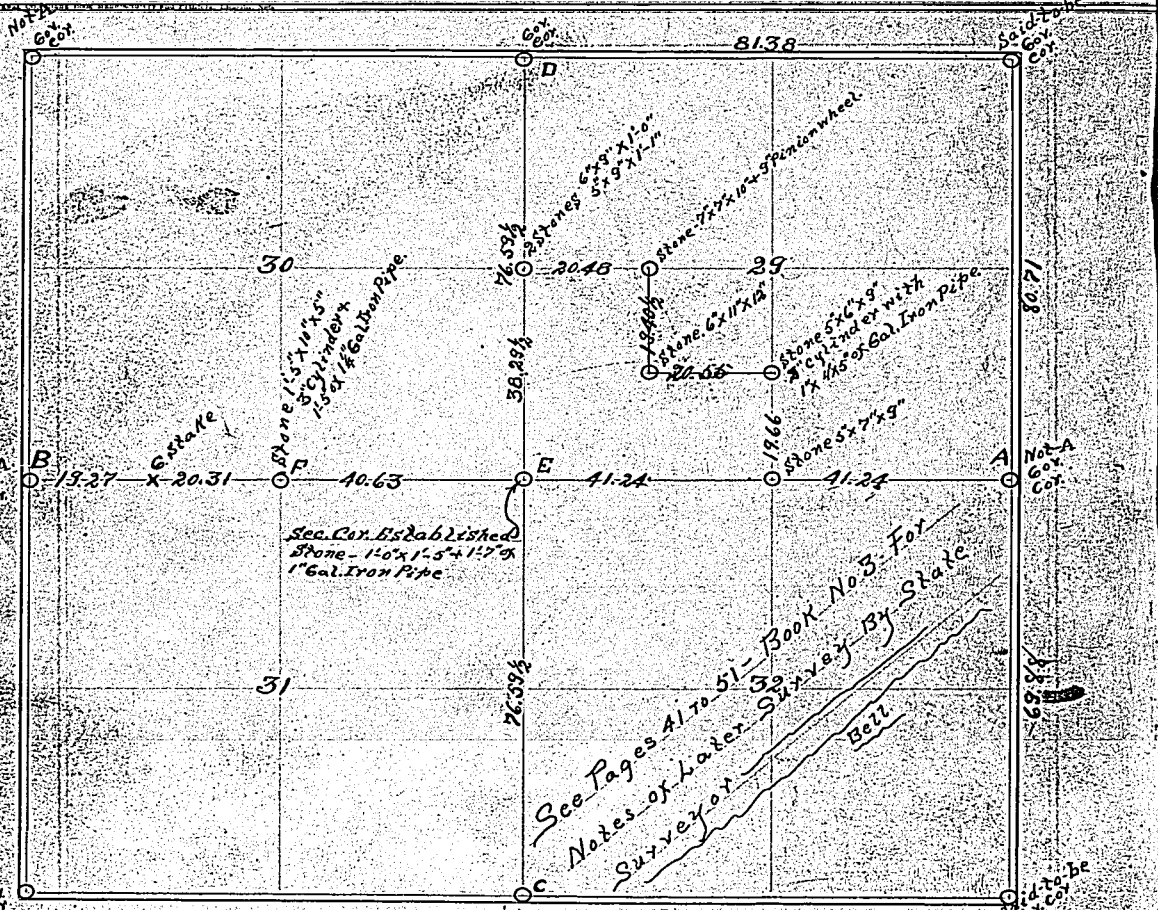

FIELD NOTES:

Station	Direction and Variation	Distance Chains	Distance Links	To Station No.	Remarks (Bearing Trees, Boulders, Edifices, Etc.)	From Station No.	Direction and Variation	Distance Chains	Distance Links	To Station No.	Remarks (Bearing Trees, Boulders, Edifices, Etc.)
A	West	162	71	B	By Gov. Note 159.05	The Corner at the S.E. Corner of Sec. 29					
D	Sout	153	19	C	" " " 160.00	is A Corner of Which No Record Can be					
A	West	82	49½	E	" Proportion	found					
D	South	76	59½	E	" Division	Mr. Johnson accepted the above corner					
E	West	40	63	F	" Proportion	at the word of Mr. C.H. Meeker Regardless					
F	West	20	31	G	" " " "	of Results					
G	" "	19	27	B	" " " "						

Sec 29 is cut up according to the measurements given on the Plat.

Payment received in full, $76.50, P.M. Bell

The above is a correct Plat and Field Notes of a Survey made March 30-31 + April 1-2-3-6-7-8-9-16-17 1914, for Henry Johnson at the request of Same by Percy M. Bell County Surveyor, and L. E. Hegenberger & G. Eizeman Chainmen.

Percy M. Bell County Surveyor.

We do solemnly swear that the foregoing Plat and Field Notes are correct, and that the lines were measured by us justly and exactly, to the best of our knowledge and ability.

Subscribed and Sworn to before me, April 12 1914

Percy M. Bell

L. E. Hegenberger
G. Eizeman
Chainmen.

SURVEYOR'S RECORD.

SECTION 5, TOWNSHIP 4 NORTH, RANGE 30 WEST OF 6TH P.M.

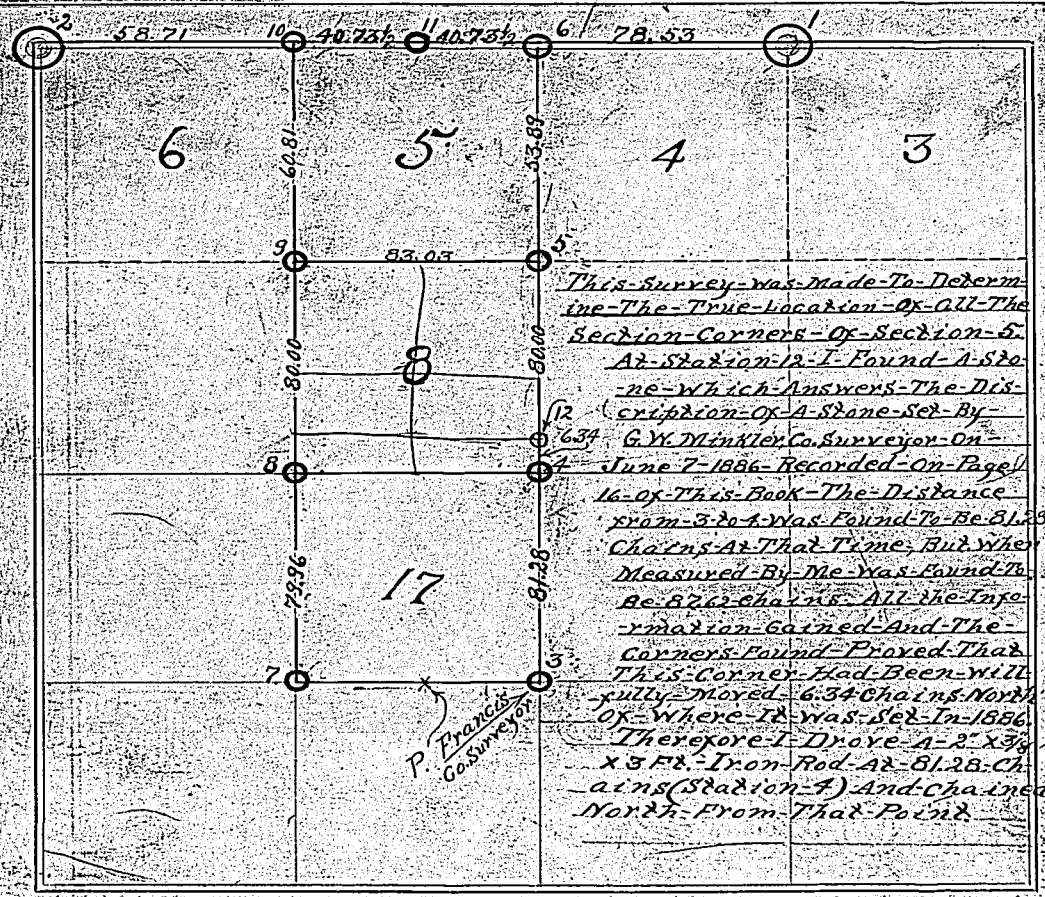

This Survey Was Made To Determine The True Location Of All The Section Corners Of Section 5. At Station 12 I Found A Stone Which Answers The Discription Of A Stone Set By G. W. Minkler Co. Surveyor On June 7 1886 Recorded On Page 16 Of This Book The Distance from 3 to 4 Was Found To Be 81.28 Chains At That Time, But When Measured By Me Was Found To Be 87.62 Chains. All the Information Gained And The Corners Found Proved That This Corner Had Been Willfully Moved 6.34 Chains North Of Where It Was Set In 1886. Therefore I Drove A 2" x 3/8 x 3 Ft. Iron Rod At 81.28 Chains (Station 4) And Chained North From That Point.

FIELD NOTES:

Station	Direction and Variation	Distance Chains	Distance Links	To Station No.	Remarks (Bearing Trees, Boulders, Edifices, Etc.)	From Station No.	Direction and Variation	Distance Chains	Distance Links	To Station No.	Remarks (Bearing Trees, Boulders, Edifices, Etc.)
1	S-89°-58'-W	218	57	2	Large Pit Of Char (Coal)	5	N-0°-40'-E	53	89	6	3/4" Gal Iron Pipe
1	" " " "	78	53	6	3/4" Gal Iron Pipe	7	N-0°-5'-E	79	96	8	Found Stone
6	" " " "	40	73½	11	S-St 5½"x9"x12" and	8	" " "	80	00	9	S-St 7"x16"x14" and
Red Brick Which Is 1.22 Chs Wes Of A Clump							Red Brick				
Of 8 Box Elder Trees						9	N-0°-5'-E	60	81	10	S-St 9"x11"x14" and
11	S-89°-58'-W	40	73½	10	S-St 9"x11"x14" & Brick		Red Brick				
10	" " " "	58	71	2	N-W County Cor	9	Reading Not Taken	83	03	5	
3	N-0°-40'-E	81	28	4	Drove 2"x3/8"x3 Ft Iron Rod						
4	" " " "	80	00	5	S-St 8"x10"x14" and						

2"x8" Wood Chisel

The above is a correct Plat and Field Notes of a Survey made Oct 21-22-23-24-26 1814, for Frank Hackenkamp at the request of Same by Percy M. Bell County Surveyor, and Lloyd Hegenberger — D. H. Shepherd and Percy M. Bell Chainmen.

Percy M. Bell County Surveyor.

We do solemnly swear that the foregoing Plat and Field Notes are correct, and that the lines were measured by us justly and exactly, to the best of our knowledge and ability.

Percy M. Bell

Subscribed and Sworn to before me, Oct 26 1814

L. E. Hegenberger
D. H. Shepherd
Chainmen

Percy M. Bell

SURVEYOR'S RECORD.

SECTION 19, TOWNSHIP 1 NORTH, RANGE 27 WEST OF 6TH P.M.

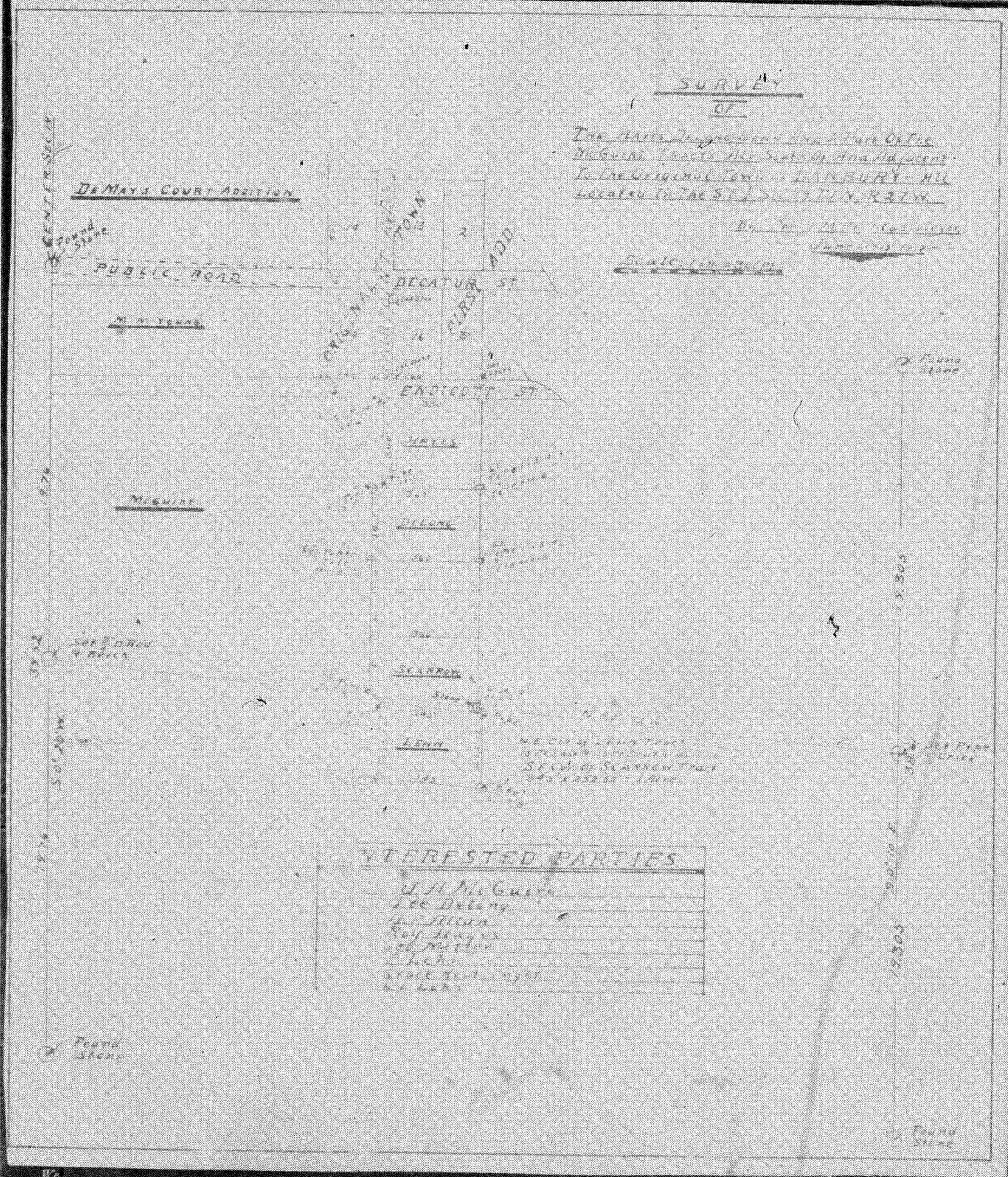

We ... exactly,

to the ...

Subscri... chainmen.

We do ...

to the best ...

Subscribed ...

SURVEYOR'S RECORD.

SECTION 32, TOWNSHIP 4 NORTH, RANGE 30 WEST OF 6TH P.M.

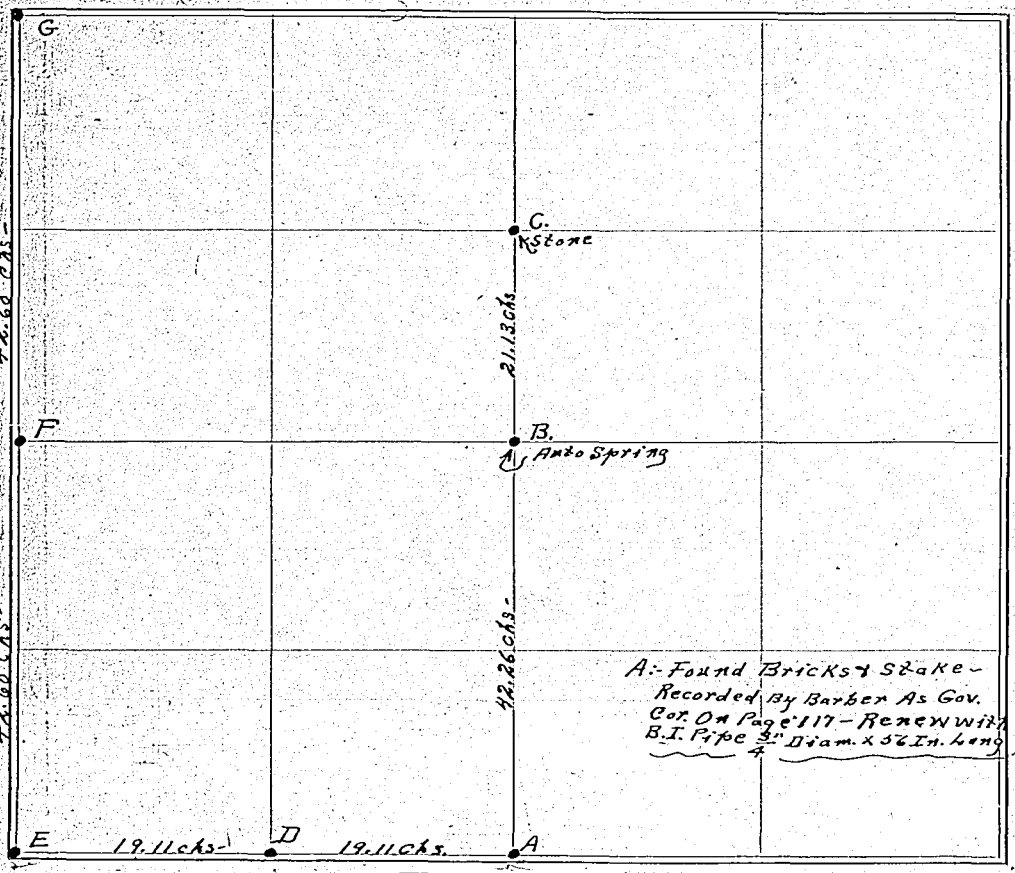

FIELD NOTES:

Direction and Variation	Distance Chains	Distance Links	To Station No.	Remarks (Bearing Trees, Boulders, Edifices, Etc.)	From Station No.	Direction and Variation	Distance Chains	Distance Links	To Station No.	Remarks (Bearing Trees, Boulders, Edifices, Etc.)
North	63	39	C	Found Stone Set By P. Francis (See Page 47)						
South	21	13	B	Drive Auto Spring						
West	19	11	D	Found Stone Set By Andy Barber (See Page 117)						
" "	19	11	E	Found Old Charred Ash Stake At ¼ Of Cross Roads - Recorded By Andy Barber as Gov. Cor. (See Page 117) Renew Cor. with ½ Auto Spring - B.I. Bar with 1/4" Eye At Top - B.I. Bolt ½" Diam x 32" Long with 1" sq. Head -						
North	85	20	G	Which Is a Stone In Mound At ¼ Of Cross Roads - Said To Be Gov. Cor.						
South	42	60	F	Place B.I. Pipe ¾" Diam. x 34 In. Long With Iron Buggy Hub Over Pipe - Fill Hole With Earth						

above is a correct Plat and Field Notes of a Survey made May 25 1920, for G. W. Nelson

at the request of Same by P. M. Bell

Surveyor, and Bell & Nelson Chainmen.

P. M. Bell County Surveyor.

We do solemnly swear that the foregoing Plat and Field Notes are correct, and that the lines were measured by us justly and exactly, the best of our knowledge and ability.

Subscribed and Sworn to before me, 18 Chainmen.

SURVEYOR'S RECORD.

SECTION 30, TOWNSHIP 3 NORTH, RANGE 29 WEST OF 6TH P.M.

FIELD NOTES:

Station	Direction and Variation	DISTANCE Chains	Links	To Station No.	REMARKS (Bearing Trees, Boulders, Edifices, Etc.)	From Station No.	Direction and Variation	DISTANCE Chains	Links	To Station No.	REMARKS (Bearing Trees, Boulders, Edifices, Etc.)
1	South	600	Ft.	2	Iron Pipe						
2	West	342	"	3	" "						
3	North	600	"	4	" "						
4	East	342	"	1	" "						

The above is a correct Plat and Field Notes of a Survey made June 13 1921 for Vance McManigal at the request of Same by P. M. Bell County Surveyor, and Harvey McManigal & P. M. Bell Chainmen.

P. M. Bell County Surveyor.

We do solemnly swear that the foregoing Plat and Field Notes are correct, and that the lines were measured by us justly and exactly, to the best of our knowledge and ability.

Subscribed and Sworn to before me, 18 Chainmen.

P. M.

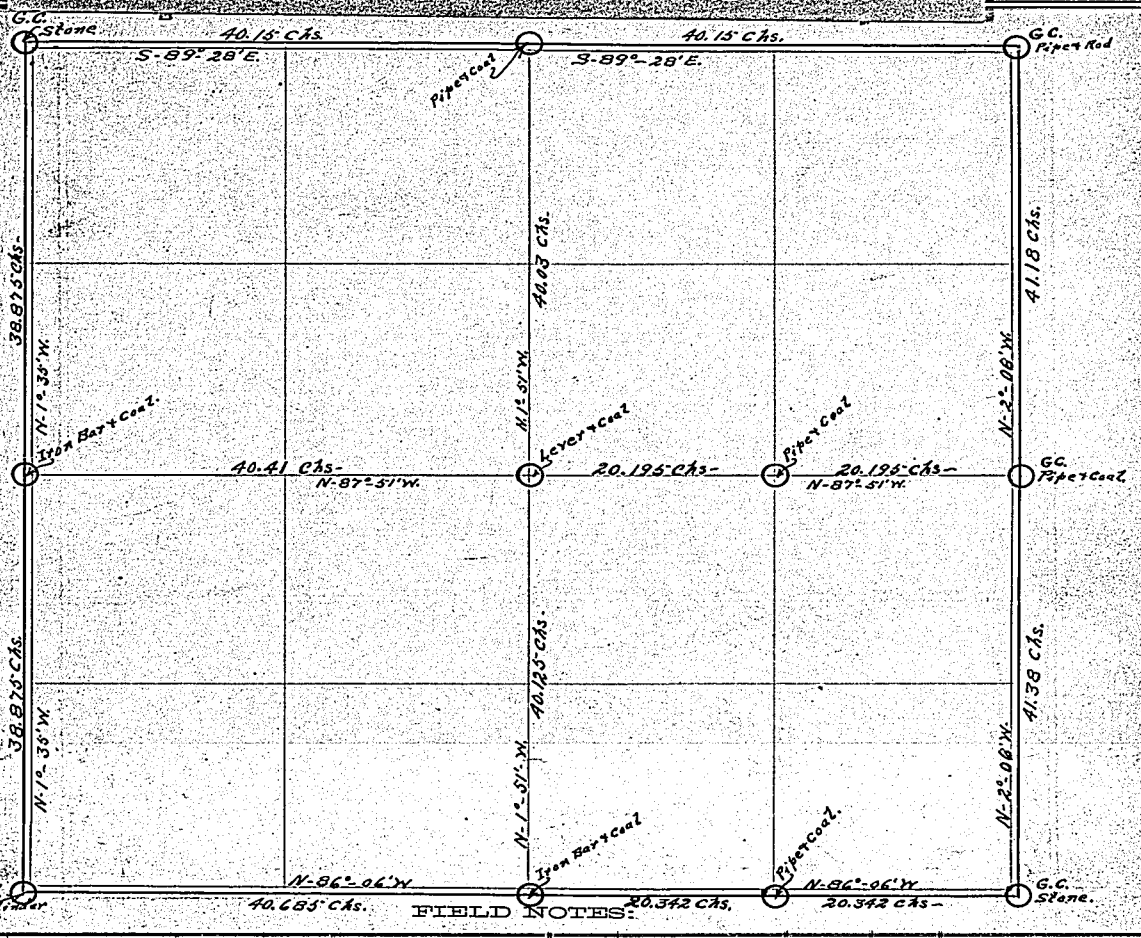

FIELD NOTES:

...KS ...rs, Edifices, Etc.)	Station	Direction and Variation	DISTANCE Chains	DISTANCE Links	To Station No.	REMARKS (Bearing Trees, Boulders, Edifices, Etc.)	From Station No.	Direction and Variation	DISTANCE Chains	DISTANCE Links	To Station No.	REMARKS (Bearing Trees, Boulders, Edifices, Etc.)

The above is a correct Plat and Field Notes of a Survey made Aug 4, 5-6-& 7 1919, for Joe Harrison at the request of Same by Percy M. Bell County Surveyor, and Weldon Bell & Jake Bauer Chainmen.

County Surveyor.

We do solemnly swear that the foregoing Plat and Field Notes are correct, and that the lines were measured by us justly and exactly, to the best of our knowledge and ability.

Subscribed and Sworn to before me, Aug 7 1919

Percy M. Bell

Weldon Bell (His Hand)
Jake Bauer (")
(In Field Book)
Chainmen.

P.M.

CHAINS.

with a B. I. Pipe 3/4-in. diam., ~~[illegible]~~ also a B. I. Rod 1-in. diam. by 31 1/2-inches long with threads on lower end. Said corner stands 58 links West of a large Corner Post, also 61 1/2 links N. E. of a large Corner Post.

=*=*=*=*=*=*=*=*=*=*=*=*=*=*=*=*=*

From the Government Corner to Secs. 1 - 2 - 11 & 12

I run S. 2° - 06' E. Va. 12° - 30' E.

on true line between sections 11 & 12.

41.18 Find part of stone set by E. S. Hill, Co. Surveyor, in 1880 as recorded on Page 77, Book No. 1. Prepetuate said corner as follows: Dig hole 10-inches square by 18-inches deep, Drive B. I. Pipe 1/2-in. diam. by 39-inches ling, deposit 1 Gal. fine coal around pipe, fill hole and build mound of earth around pipe. Said corner stands 44 links East of a Corner Post, also 48 links West and South of a Phone Pole.

82.56 Intersect Government Corner to Sections 11 - 12 - 13 & 14 as Recorded on Page 77, Book No. 1. Said corner is marked by a large stone which stands 66 links S. W. of a Corner Post, also 68 links N. W. of a Corner Post.

~~#=#=#=#=#=#=#=#=#=#=#=#=#=#=#=#~~

From the Government Corner to sections 11 - 12 - 13 & 14

I run N. 86° - 06' W. Va. 12° - 30' E.

on true line between secs. 11 & 14.

20.342 Point for 1/16 Sec. Corner which I establish as follows: Dig hole 10-inches square by 18-inches deep, set Galv. Iron Pipe 1 1/4-in. diam. by 20-inches long, deposit 1-Gal. fine coal, fill hole and build mound of earth around pipe.

40.685 Point for Qr. Sec. Corner. Make search for stone set by E. S. Hill, Co. Surveyor in 1880 as shown on Page 77, Book No. 1, but am unable to find the same. I re-establish said corner as follows: Dig hole 10-inches square by 18-inches deep, drive B. I. Pipe 3/4-in. diam. by 24-inches long, deposit 1 Gal. fine coal around pipe, fill hole and build mound of earth around pipe. Said corner stands 46 links North and 4 links East of a Corner Post on the South side of the E. & W. public road.

81.37 Intersect corner to sections 10 - 11 - 14 & 15.

=*=*=*=*=*=*=*=*=*=*=*=*=*=*=*=*=*=*=*

<u>SUBDIVISION OF SECTION 11,</u> T. 3 N., R. 28 W.

Having found and perpetuated all the exterior corners of Section 11, I proceed to subdivide the same as follows:

I establish the center of Section 11 at the intersection of straight lines between the opposite 1/4 Sec. corners.

From the 1/4 sec. corner between secs. 11 & 14 I run

N. 1° - 51' W. Va. 12° - 30' E.

on true N. & S. Qr. Sec. Line.

REMARKS (Trees, Boulders, Edifices, Etc.)

Harrison
Chainmen.
County Surveyor.

We do solemnly swear that the foregoing ... truly and exactly, to the best of our knowledge and ability.

Subscribed and Sworn to before me, Aug 7- 1919 Weldon Bell (his hand) Chainmen.

Percy M. Bell Jake Baum

P.M.

CHAINS.

40.125 Set stake for temporary center of section 11.
80.15 Intersect Qr. Sec. corner between secs. 2 & 11.

##########################

From the 1/4 sec. corner between secs. 10 & 11, I run

S. 87° - 51' E. Va. 12° - 30' E.

on true E. & W. Qr. Sec. Line.

40.41 Intersect N. & S. Qr. Sec. Line at stake set for temporary center of section where I establish said corner as follows: Dig hole 10-inches square by 18-inches deep, drive B. I. Lever 1/4-in. by 1 1/2-in. by 43 1/2-inches long, deposit 1 Gal. fine coal around Lever, fill hole and build mound of earth around Lever.
Am unable to find stone set by E. S. Hill in 1880.

60.605 Point for 1/16 sec. corner on East 1/2 mile where I establish said corner as follows: Dig hole 10-inches square by 18-inches deep, drive Galv. I. Pipe 1-in. diam. by 55 1/2-inches long, deposit 1 Gal. fine coal around pipe, fill hole and build mound of earth around pipe. This corner stands on the West side of a large, broad ravine.

****
****

Latitude and Departure with closing errors of Section 11, T. 3 N., R. 28 W.

Course	Dist.	N. Lat.	S. Lat.	E. Dep.	W. Dep.
N. 1° - 35' W.	77.75	77.72			2.148
S. 89° - 28' E.	80.30		.747	80.296	
S. 2° - 06' E.	82.56		82.503	3.024	
N. 86° - 06' W.	81.37	5.534			81.181
		83.254	83.250	83.320	83.329
		83.250			83.320
		.004			.009

****
****
****
****
******

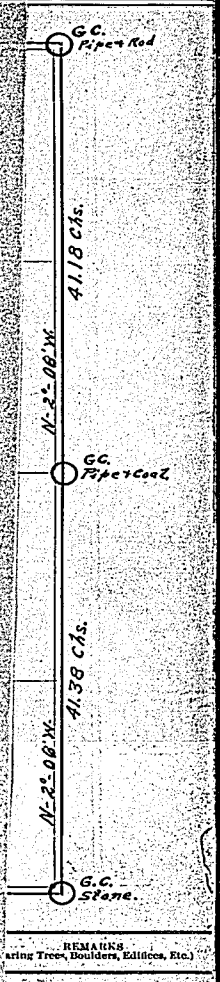

REMARKS
(...aring Trees, Boulders, Edifices, Etc.)

T... E Harrison
Bell
Coun... Chainmen.
County Surveyor.

We do solemnly swear that the foregoing ... ustly and exactly, to the best of our knowledge and ability.

Subscribed and Sworn to before me, Aug 7 1919 Weldon Bell (His Hand)
Percy M. Bell Jake Bauer ( ) Chainmen.
(Em Field Book)

SURVEYOR'S RECORD.

SECTION 33, TOWNSHIP 3 NORTH, RANGE 30 WEST OF 6TH P.M.

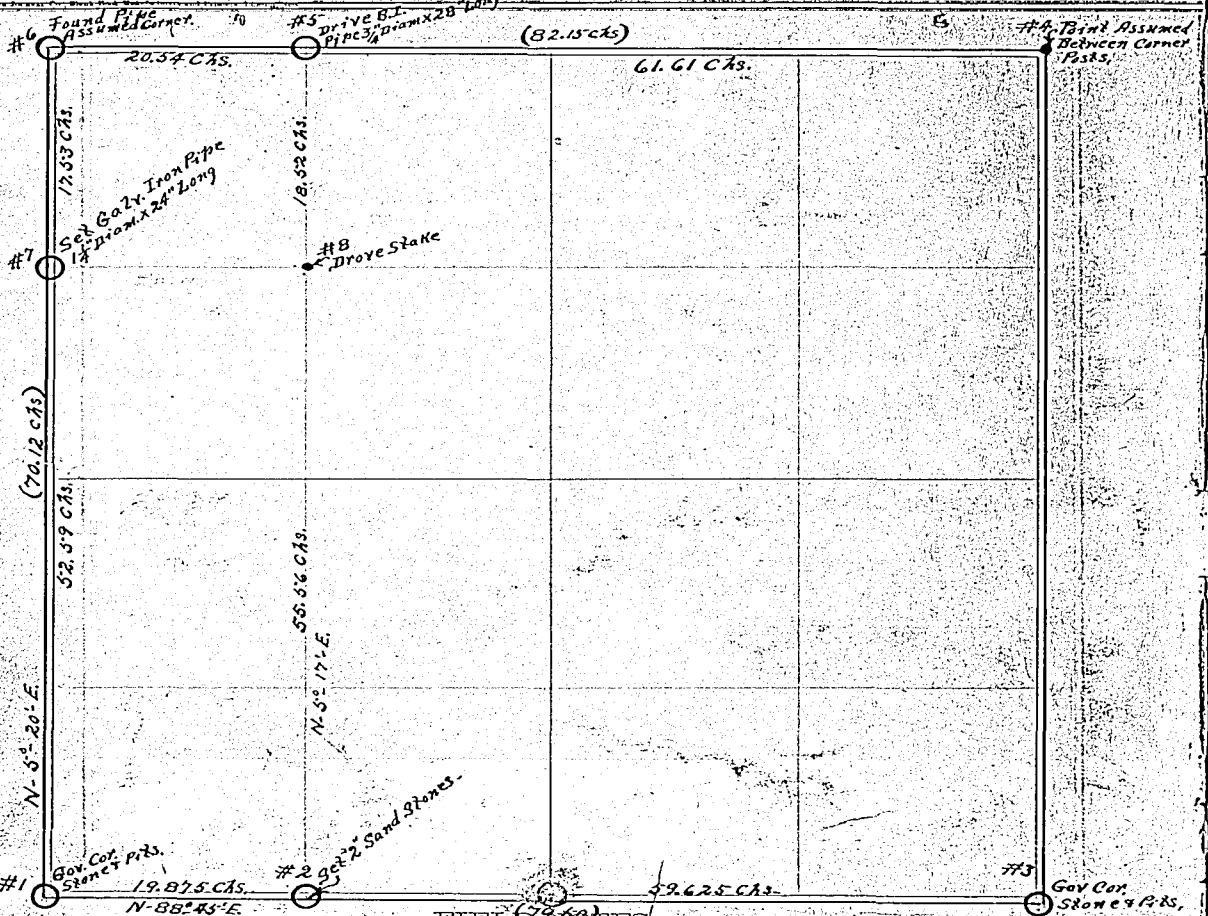

FIELD NOTES.

Station	Direction and Variation	Distance Chains	Distance Links	To Station No.	Remarks (Bearing Trees, Boulders, Edifices, Etc.)	From Station No.	Direction and Variation	Distance Chains	Distance Links	To Station No.	Remarks (Bearing Trees, Boulders, Edifices, Etc.)
	Va. 12°-30'-E.										
1	N. 88°-45'-E.	19	875	2	#1 Gov. Corner Stone & Pits.						
2	" "	59	625	3	#2 Set "2" Stones.						
1	N-5°-20'-E.	52	59	7	#3 Gov. Corner Stone & Pits.						
7	" "	17	53	6	#4 Point Assumed No Known Corner.						
4	Reading Not Taken	61	61	5	#5 Assumed Point for 1/16 Cor. Drove B.I. Pipe 3/4" Diam. x 28" Long.						
5	" " "	20	54	6	#6 Found Pipe. Assumed Corner.						
2	N-5°-17'-E	55	56	8	#7 Point For 1/16 Corner Drove Galv. Iron Pipe 1 1/4" Diam. x 24" Long.						
8	" "	18	52	5	#8 Point For Assumed 1/16 Corner Drove Wood Stake.						
					No 1/4 Corners Could Be Found on North, South, or West Sides of Section.						

The above is a correct Plat and Field Notes of a Survey made Nov. 7-8-9 & 10 1921, for August Breitling & Red Willow Co. at the request of Same by Percy M. Bell County Surveyor, and Jake Bauer & Lloyd Rhodes Chainmen.

Percy M. Bell County Surveyor.

We do solemnly swear that the foregoing Plat and Field Notes are correct, and that the lines were measured by us justly and exactly, to the best of our knowledge and ability.

Subscribed and Sworn to before me, 18 } Chainmen.

Subscribed in Field Book

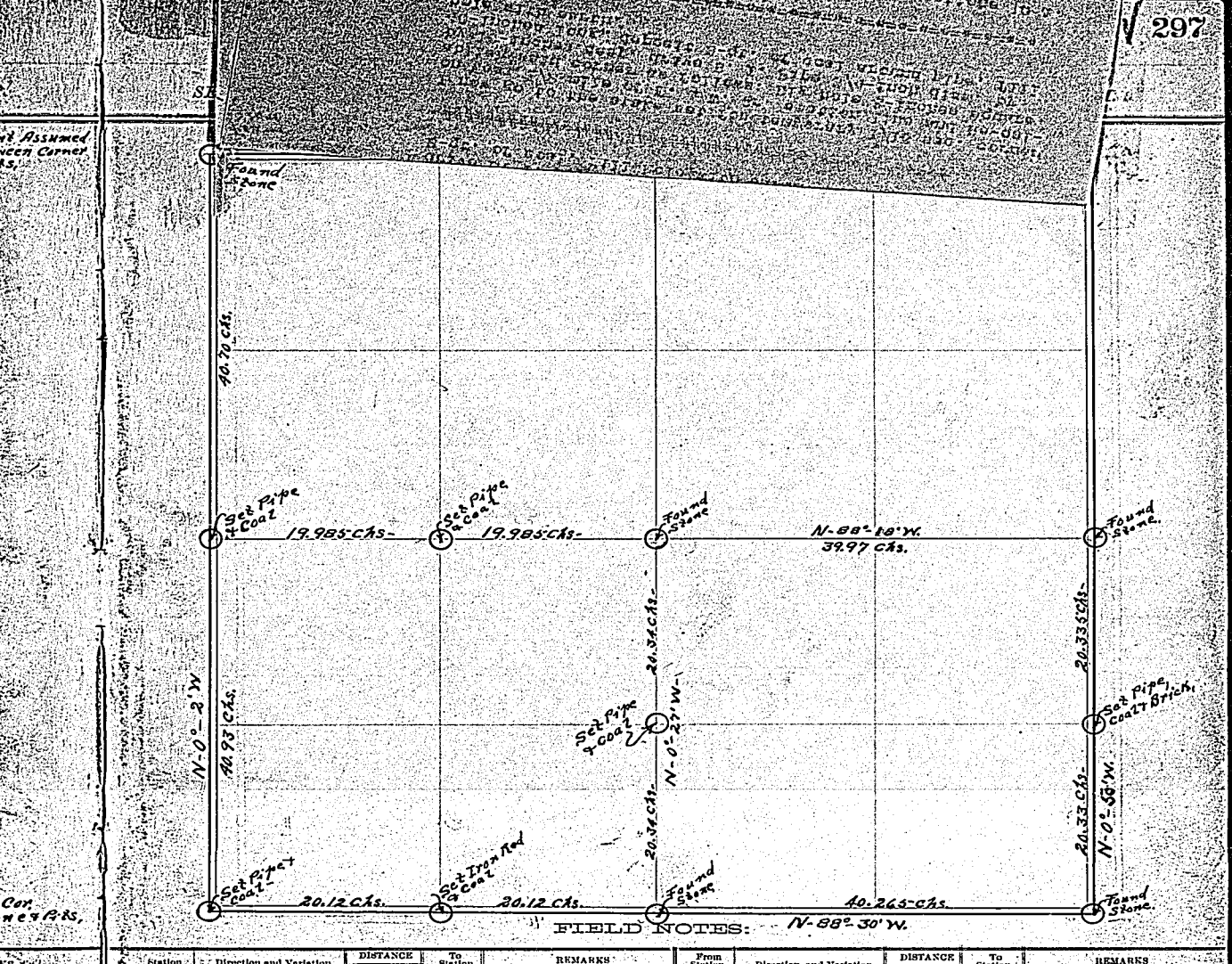

FIELD NOTES:

Station	Direction and Variation	DISTANCE Chains	DISTANCE Links	To Station No.	REMARKS (Bearing Trees, Boulders, Edifices, Etc.)	From Station No.	Direction and Variation	DISTANCE Chains	DISTANCE Links	To Station No.	REMARKS (Bearing Trees, Boulders, Edifices, Etc.)

The above is a correct Plat and Field Notes of a Survey made Aug-14 & Nov-1-2 1919 *for* August Zeller & Others *at the request of* August Zeller *by* Percy M. Bell *County Surveyor, and* Weldon Bell & Jake Bauer *Chainmen.*

Percy M. Bell *County Surveyor.*

We do solemnly swear that the foregoing Plat and Field Notes are correct, and that the lines were measured by us justly and exactly, to the best of our knowledge and ability.

Subscribed and Sworn to before me, Nov-2 1919 Weldon Bell (His Hand) Percy M. Bell Jake Bauer (Hand) *Chainmen.*

297

Re-tracement SURVEY and SUBDIVISION of PART of SECTION No. 10,

T. 4, R. 27 W.

****

These notes which consist of 3 pages cover the re-tracement survey and subdivision of part of section 10, T. 4 N., R. 27 W., as made by me, Percy M. Bell, Co. Surveyor, Aug. 14 and Nov. 1 & 2 - 1919, for Mr. A. Zeller of Bartley, Nebr., and are to be considered in reference with the Plat as shown on Page 297 of book No. 3, County Surveyors Records, to which said notes are hereto attached.

County Surveyor, Percy M. Bell,

(Weldon Bell, McCook, Nebr.
Chainmen (
(Jake Bauer, McCook, Nebr.

##########################

Upon making examination of the County Surveyors Records of former surveys I find on Page 13 of Book No. 1 a record of a complete survey made of said section 10 which appears to have been made by E. S. Hill, Co. Surveyor, in 1879.

Upon making an examination of the present property lines of said section No. 10, I find that all division lines have been recognized and maintained according to the survey made by Mr. E. S. Hill, Co. Surveyor, in 1879. - Therefore as the Southwest Sec. Corner and the Qr. Sec. Corner on the West side of Sec. No. 10 are the corners in question and no monumental evidence can be found of the former corners established by Mr. E. S. Hill at these points I recognize all other points in Sec. 10 established by Mr. Hill and re-establish the said corners in question within the limits and conditions of the Hill Survey.

=#=

CHAINS.

From the corner to sections 10 - 11 - 14 & 15 marked by a large stone in the center of the cross-roads which stands
70 links N. E. of a corner-post.
71 : : : S. E. : : :
57 : : : S. W. : : :
79 : : : N. W. : : :

I run

N. 88° - 30' W. Va. 12° - 30' E.

on true line between sections 10 & 15.

40.265 Intersect Qr. Section stone set by Hill. Hill's measurement is shown to be 40.20 chains.
60.385 Set stake for temporary 1/16 sec. corner.
80.53 Set stake for temporary corner to sections 9 - 10 - 15 & 16. Hill's measurement is shown to be 80.40 chains. No corner could be found by digging and plowing.

###############################

From the corner to sections 10 - 11 - 14 & 15

I run

N 0° - 58' W. Va. 12° - 30' E.

on true line between sections 10 & 11.

20.33 Set stake for temporary 1/16 sec. corner.
40.665 Intersect Qr. Section stone set by Hill. Hill's measurement is shown to have been 40.72 chains.
The above Qr. Sec. Stone stands

Found Stone. *Set Pipe, Coal Brick.* *N-0°-58'W* *Found Stone.* *N-0°-2'W*

County Surveyor.

We do solemnly swear that the foregoing Plat and Field Notes are correct, and that the lines were measured by us justly and exactly, to the best of our knowledge and ability.

Subscribed and Sworn to before me, Nov 2 1919 Weldon Bell (his hand)
Percy M. Bell Jake Bauer
Chainmen.

... links N. W. of Phone Pole.
66 : : S. W. : : : : .
45 : : East : : Corner Post.
41 : : West : : : : .

I return to the stake set for temporary 1/16 sec. corner on this line and establish said corner as follows: Dig hole 8-inches square by 16-inches deep, drive Galv. Iron Pipe 1-in. diam. by 24-inches long, deposit 1-qt. of coal around pipe, also 1 whole and 2 half bricks, fill hole with earth.

=#=#=#=#=#=#=#=#=#=#=#=#=#=#=#=#=

From the Qr. Section Corner stone between sections 10 & 11 I run

N. 88°- 08' W. Va. 12°- 30' E.

on true E. & W. Qr. Sec. line in section 10.

39.97	Intersect stone set by Hill for center of section 10. Hill's measurement is shown to have been 39.74 chains.
59.955	Set stake for temporary 1/16 corner on West Half of E. & W. Qr. Sec. line. Hill's measurement is shown to have been 59.61 chains. No stone or other markings could be found by digging and plowing.
79.94	Set stake for temporary Qr. Sec. Corner between sections 9 & 10. Hill's measurement is shown to have been 79.48 chains. Am unable to find Hill's corner by digging and plowing.

=#

From the Sec. Corner stone to sections 3 - 4 - 9 & 10 I run

S. 0°- 02' E. Va. 12°- 30' E.

between sections 9 & 10.

40.70	Intersect stake set for temporary Qr. Sec. Corner. Hill's measurement is shown to have been 40.87 chains.
81.63	Intersect my South line of Section 10 at a point 2 1/2 links east of stake set for temporary corner to sections 9 - 10 - 15 & 16. Hill's measurement is shown to have been 81.74 chains.

As these points all fall within the limits of Co. Surveyor Hill's measurements I re-establish the corner to sections 9 - 10 - 15 & 16 at the intersection of the South and West boundary lines as found, as follows: - Dig hole 8-inches square by 16-inches deep, drive B. I. Pipe 1-in. diam. by 35 1/2-inches long, deposit 2-qt. of coal around pipe, fill hole with earth and build mound of earth around pipe.

=#=#=#=#=#=#=#=#=#=#=#=#=#=#=#=#=#=#=#

I now go to the stake set for temporary 1/16 sec. corner on the West 1/2 mile between sections 10 & 15 and move the same (1) one link East and establish said corner as follows:- Dig hole 8-inches square by 20-inches deep, drive B. I. Rod 5/8-in. diam. by 49 1/2-inches long with flat ends having 1/2-inch diam. holes in each. Deposit 2-qt. coal around pipe, fill hole with earth. Said corner stands 36 links N. W. of (2) two 6-in. diam. Hackberry trees, 49 links S. E. of a 10-inch diam. Hackberry tree.

=#=#=#=#=#=#=#=#=#=#=#=#=#=#=#=#=#=#=#=

I now go to the stake set for temporary Qr. Sec. corner between sections 9 & 10 and re-establish said corner as follows:- Dig hole 8-inches square by 18-inches deep,

N-0°-2'W Found Stone Set Pipe, Coal & Brick N-0°-56'W Found Stone

County Surveyor.

We do solemnly swear that the foregoing Plat and Field Notes are correct, and that the lines were measured by us justly and exactly, to the best of our knowledge and ability.

Subscribed and Sworn to before me, Nov 2 1919 Weldon Bell (His Hand) *Chainmen.*

Percy McBell Jake B...

CHAINS.

drive B. I. Pipe 1-inch diam. by 36-inches long, deposit 2-qt. of coal, fill hole with earth.

##

I now go to the stake set for temporary 1/16 sec. corner on West 1/2 mile of E. & W. Qr. section line and Re-establish said corner as follows: Dig hole 8-inches square by 16-inches deep, drive B. I. Pipe 3/4-inch diam. by 40-inches long, deposit 2-qt. of coal around pipe, fill hole with earth.

=*

From the Qr. Section corner stone between sections 10 & 15 I run

N. 0° - 27' W. Va. 12° - 30' E.

on true N. & S. Qr. Section line in section 10.

20.34 Set stake for temporary 1/16 sec. corner.

40.68 Intersect stone set by Hill for center of section 10. Hill's measurement is shown to have been 40.735 chains.

=*=*=*=*=*=*=*=*=*=*=*=*=*=*=

I return to the stake set for temporary 1/16 corner on the South Half of the N. & S. Qr. section line and establish said corner as follows: Dig hole 8-inches square by 16-inches deep, drive Galv. I. Pipe 1 1/4-in. diam. by 25-inches long, deposit 2-qt. of coal, fill hole with earth.

###########################

######################

###########

....

N-0°-2'W

Found Stone.

Set Pipe, Coal, Brick,

N-0°-56'W

Found Stone.

Station

REMARKS (...s, Boulders, Edifices, Etc.)

The abo... County Sur... ...men. County Surveyor.

We do solemnly swear that the foregoing Plat and Field Notes are correct, and that the lines were measured by us justly and exactly to the best of our knowledge and ability.

Subscribed and Sworn to before me Nov 2 1919 Weldon Bell (His Hand) Chainmen

Percy M. Bell. Jake Brown

SURVEYOR'S RECORD.

SECTION 6 (Sec 7, 18, 19) 12 13 24, TOWNSHIP 1 N NORTH, RANGES 28 & 29 WEST OF 6TH P.M.

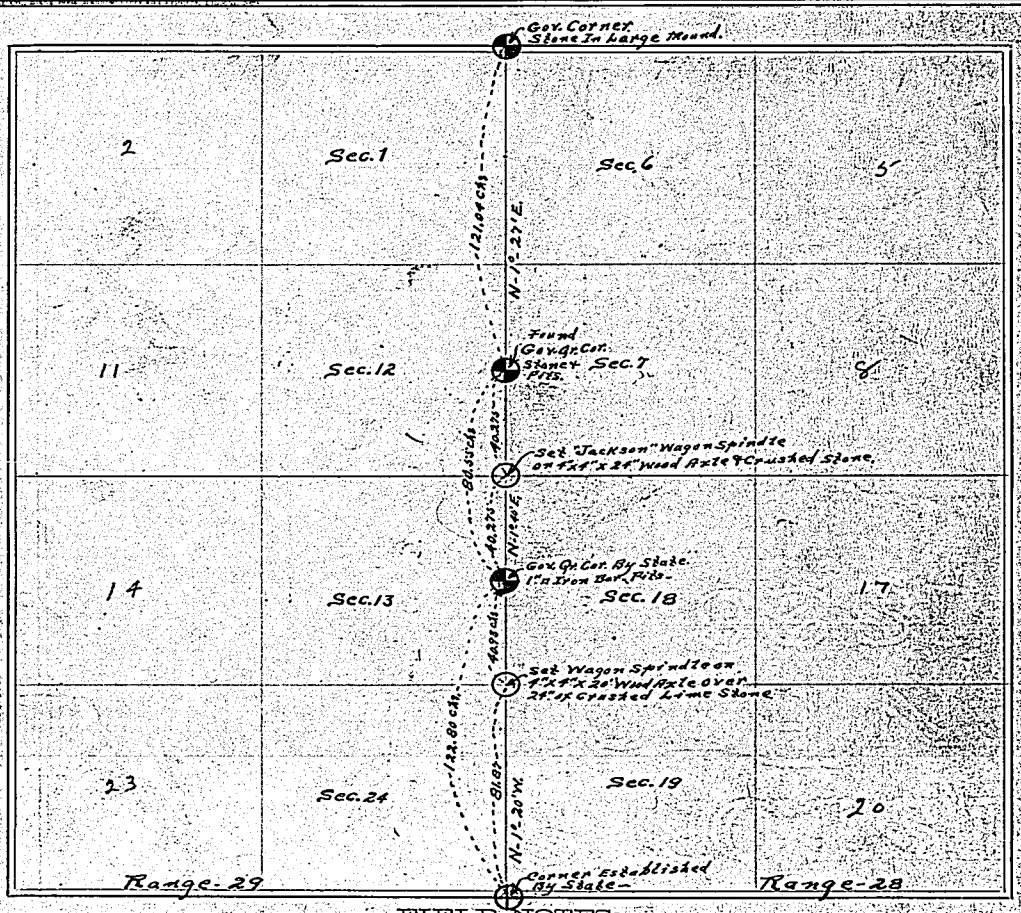

FIELD NOTES:

Corners	Direction and Variation	DISTANCE Chains	DISTANCE Links	To Corners	REMARKS (Bearing Trees, Boulders, Edifices, Etc)	From Station No.	Direction and Variation	DISTANCE Chains	DISTANCE Links	To Station No.	REMARKS (Bearing Trees, Boulders, Edifices, Etc)
Sec 24/25 19/30	N-1°-20'-W.	81	87	13/18 24/19	Corner Established as shown Above.						
Qr 13/18	N-1°-40'-E.	40	27.5	12/7 13/18	" " "	"	"				
Qr 7/12	N-1°-27'-E.	121	04	Township Line							
NOTE:	Corner to Secs. 24/25 19/30			Stands just North of Small Bridge 62 Links From N.W. Cor. of Bridge 62 Links							
	From N.E. Cor. of Bridge + 65 Links S.W. of Cor. Post.										
	Corner to Secs. 13/18 24/19			Stands just South of Center Line of Large Ravine, Course S.E.							
	Qr Corner to Secs. 7/12			Stands in Un-broken Sod just West of Fence Line on West side of Road							

The above is a correct Plat and Field Notes of a Survey made May 20 & 21 1920 for J. H. Sodman + Others at the request of Same by Percy M. Bill County Surveyor, and D. Shepherd & Weldon Bill Chainmen.

Percy M. Bill County Surveyor.

We do solemnly swear that the foregoing Plat and Field Notes are correct, and that the lines were measured by us justly and exactly, to the best of our knowledge and ability.

Subscribed and Sworn to before me May 21 1920

D. Shepherd (his mark) Chainmen.

Percy M. Bill Weldon Bill

Sec. & Ex. Ex. Work

SURVEYOR'S RECORD.

LOTS ~~SECTION~~ 1-2-3-4-5-7-18 BLOCK ~~TOWNSHIP~~ 20 ORIGINOL TOWN, ~~NORTH, RANGE~~ McCook, Nebr. ~~WEST OF 6TH P. M.~~

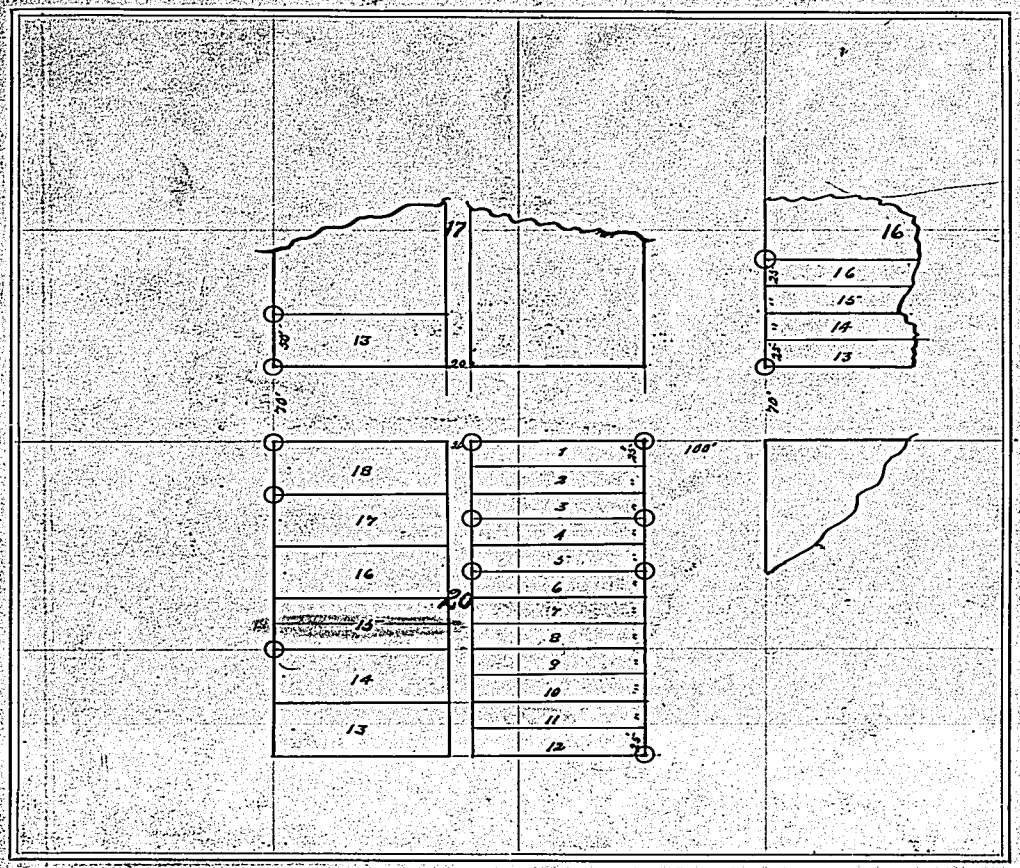

FIELD NOTES:

Station	Direction and Variation	Distance Chains Links	To Station No.	Remarks (Bearing Trees, Boulders, Edifices, Etc.)	From Station No.	Direction and Variation	Distance Chains Links	To Station No.	Remarks (Bearing Trees, Boulders, Edifices, Etc.)
N.W. Cor.	Lot 18-Block 17			Found Orig. Burr Oak Stake-Set 4" Diam. x 12" Tile over stake		N.W. Cor. Lot 16-Block 16			Found Orig. Burr Oak Stake
S.W. Cor.	Lot 18-Block 17			Found Orig. Burr Oak Stake-Set 4" Diam. x 12" Tile over Stake		S.W. Cor. Lot 13-Block 16			Found Iron Stake.
N.W. Cor.	Lot 18-Block 20			No Stake-Cor. re-established-Drive Iron Pipe		N.E. Cor. Lot 1-Block 20			No Stake-Cor. re-established-Set Iron Pipe
[redacted]						N.W. Cor. Lot 1-Block 20			Cor. established-Set Iron ~~Stake~~ Pipe
S.W. Cor.	Lot 18-Block 20			No Stake-Cor. re-established-Drive Iron Pipe		S.E. Cor. Lot 3-Block 20			Found Orig. Burr Oak Stake-Set Iron Pipe over Stake
						S.W. Cor. Lot 3-Block 20			Cor. established-Set Iron Pipe.
						S.E. Cor. Lot 5-Block 20			Found Orig. Burr Oak Stake-Set Iron Pipe over Stake
						S.W. Cor. Lot 6-Block 20			Cor. established-Set Iron Stake.
S.W. Cor.	Lot 15-Block 20			Found Orig. Burr Oak Stake-Set 4" Diam. x 12" Tile over Stake.		S.E. Cor. Lot 12-Block 20			Found Iron Stake.

The above is a correct Plat and Field Notes of a Survey made June 27 + 28 1922, for Chas Harmon

T. G. Drew at the request of Same by P. M. Bell

County Surveyor, and Chas Harman, G. Drew + P. M. Bell Chainmen.

Percy M. Bell County Surveyor.

~~We do solemnly swear that the foregoing Plat and Field Notes are correct, and that the lines were measured by us fully and exactly, to the best of our knowledge and ability.~~

Approved

~~Subscribed and Sworn to before me, 18~~

City Engineer

300 √

SURVEYOR'S RECORD.

Part of SECTION 30, TOWNSHIP 3 N. NORTH, RANGE 29 WEST OF 6TH P.M. —Sheet Attached—

FIELD NOTES:

Station	Direction and Variation	Distance Chains	Distance Links	To Station No.	Remarks (Bearing Trees, Boulders, Edifices, Etc.)	From Station No.	Direction and Variation	Distance Chains	Distance Links	To Station No.	Remarks (Bearing Trees, Boulders, Edifices, Etc.)
Center Sec. 30	—	—	—	—	Found Stone						
N.W. Cor. S.W. 1/4 - S.E. 1/4 Sec. 30.					Found Flint Stone - Set Set C.I. Pipe						
S.W. & S.E. Cor's. Block No 3 - W. McCook - Found Burr Oak Stakes - Set Iron Pipes.											
					All other Corners established and perpetuated as shown on Plat attached						

The above is a correct Plat and Field Notes of a Survey made September 16th to 19th 1922, for Vance McManigal at the request of Same by Percy M. Bell County Surveyor, and W. J. Schultz & Percy M. Bell Chainmen.

Percy M. Bell County Surveyor.

We do solemnly swear that the foregoing Plat and Field Notes are correct, and that the lines were measured by us justly and exactly, to the best of our knowledge and ability.

Subscribed and Sworn to before me, _____ 18__ } Chainmen.

SURVEYOR'S RECORD.

Part of SECTION 30, TOWNSHIP 3 N. NORTH, RANGE 29 WEST OF 6TH P.M. —Sheet Attached—

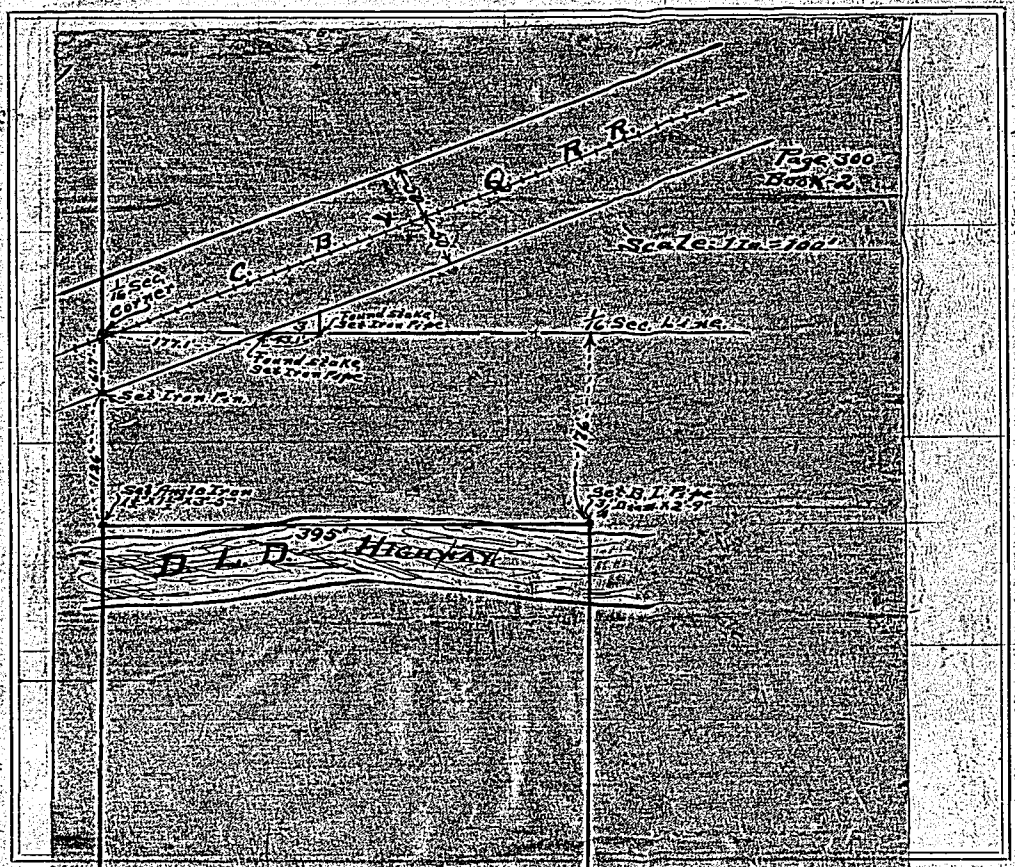

Station	Direction
Center Sec.	
N.W. Cor. S.W.	
S.W. & S.E. Co	



REMARKS (Bearing Trees, Boulders, Edifices, Etc.)

Station
N.E. Cor.
N.W. Cor.
N.W. Cor.
At Inter
Center
C.B.&Q.

The above i... Vance

McMan... Bell

County Surveyor ... Chainmen.

County Surveyor.

We do solem... us justly and exactly,

to the best of o...

Subscribed and ... Chainmen.

The abo...

S.G. ...

County Sur...

We do s...

to the best ...

Subscribed ...

SURVEYOR'S RECORD.

Part of SECTION 19, TOWNSHIP 1 NORTH, RANGE 27 WEST OF 6TH P.M. — Sheet Attached —



FIELD NOTES:

Station	~~Direction and Variation~~	~~DISTANCE~~ ~~Chains~~	~~Links~~	~~To Station No.~~	REMARKS (Bearing Trees, Boulders, Edifices, Etc.)	~~From Station No.~~	~~Direction and Variation~~	~~DISTANCE~~ ~~Chains~~	~~Links~~	~~To Station No.~~	REMARKS (Bearing Trees, Boulders, Edifices, Etc.)
N.E. Cor. Sec. 19	—	—	—		Found Stone.						
N.W. Cor. N.E. 1/4 - N.E. 1/4 Sec. 19.					Found Stone						
N.W. Cor. N.E. 1/4 Sec. 19	—	—	—		Found Stone.						
At Intersection of 1/16 sec. Line & Center Line of Main Line of C.B.&Q. R.R.	—	—	—		Found Large Bolt.						

Gas Pipe corners was placed at all corners of Tracts No's 1-2 & 3 as shown By the Plat Hereto attached —

The above is a correct Plat and Field Notes of a Survey made Sept 8th ~~18~~ 1922, for S. G. Bastin at the request of Same by Percy M. Bell County Surveyor, and Percy M. Bell & Weldon Bell Chainmen.

Percy M. Bell County Surveyor.

We do solemnly swear that the foregoing Plat and Field Notes are correct, and that the lines were measured by us justly and exactly, to the best of our knowledge and ability.

Subscribed and Sworn to before me, _____ 18__ _____ Chainmen.

SURVEYOR'S RECORD.

Part Of SECTION 19, TOWNSHIP 1 NORTH, RANGE 27 WEST OF 6TH P.M. — Sheet Attached —

[illegible] Co., Blank Book Manufacturers and Printers, Lincoln, Neb.



Station	Direction	Station	REMARKS (Bearing Trees, Boulders, Edifices, Etc.)
N.E. Cor. Sec. 19	[illegible]		Gas Pipe Corners was placed at all
N.W. Cor. N.E. 1/4 — N.E. 1/4 Sec. 19	[illegible]		Corners of Tracts Nos 1-2+3 as shown
N.W. Cor. N.E. 1/4 Sec. [illegible]	[illegible]		By the Plat Hereto attached
At Intersection of 1/16 Sec. Line			
Center Line of Main Line of			
C.B.&Q. R.R.	[illegible]		

The above is a [illegible] Sept. 8th 1922, for S.G. Bast[illegible] [illegible] Same by Percy M. Bell

County Surveyor, [illegible] Percy M. Bell & Weldon Bell Chainmen.

[illegible] County Surveyor.

We do solemnly [illegible] by us justly and exactly, to the best of our [illegible]

Subscribed and Sw[illegible] Chainmen.

SURVEYOR'S RECORD.

SECTION 24, TOWNSHIP 2 NORTH, RANGE 27 WEST OF 6TH P.M.

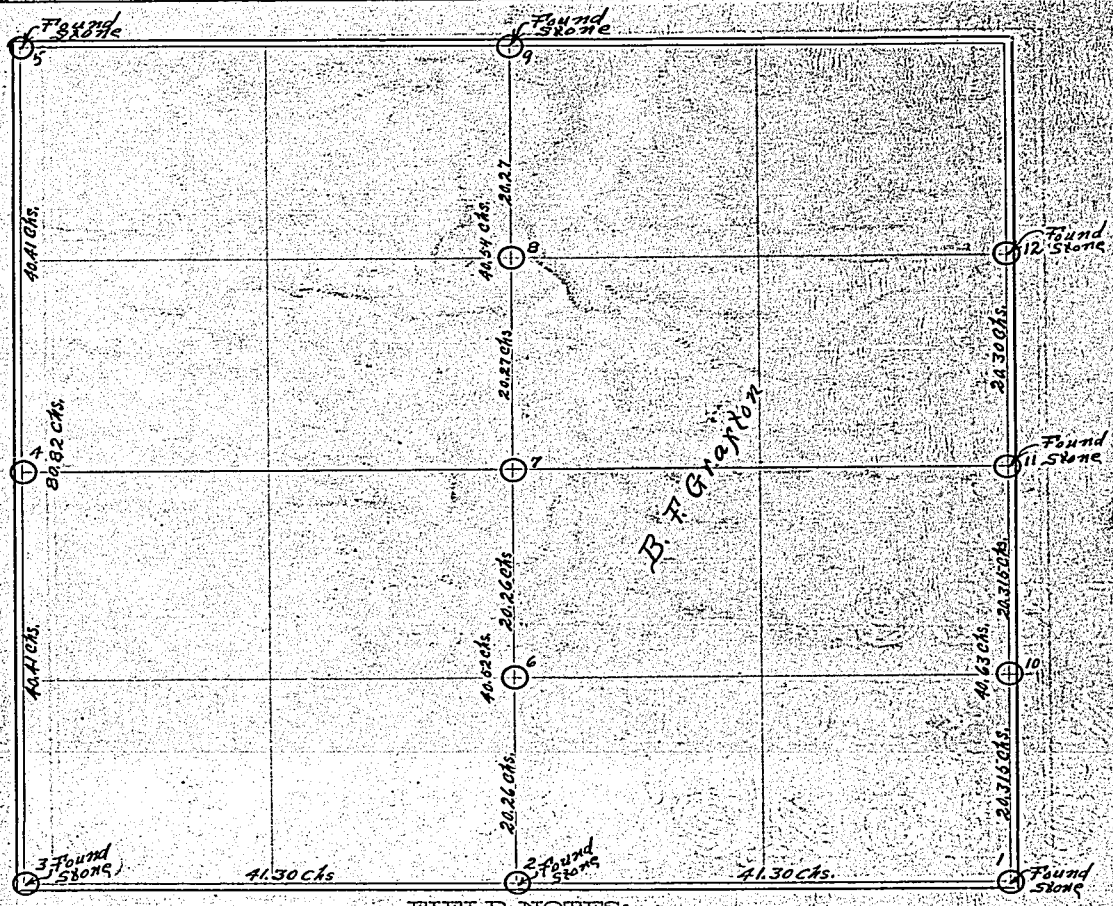

FIELD NOTES:

Station	Direction and Variation	Distance Chains	Distance Links	To Station No.	Remarks (Bearing Trees, Boulders, Edifices, Etc.)
1	Found Stone - Placed 3 Pressed Brick under Stone				
2	Found Stone - Set Galv. I. Pipe ¼" Diam. x 20" long - Deposited 3 Pressed Brick & Set Stone 11" x 17" x 24" on top.				
3	Found Stone.				
4	Set B.I. Pipe ¾" Diam. x 28" long & 3 Pressed Brick - Center of Road on South Slope of Ravine.				
5	Found Stone Set by C. H. Meeker, Co. Surveyor also a Stone 7' North & 2' West, also a Stone 37.5' North & 5' West.				
6	Set B.I. Pipe 1" Diam. x 48" long; 2 Pressed Brick, Stone [10" x 10" x 12"				
7	Set Iron Pipe 1" Diam. x 36" long with Bro. Castings Nos. F.36 & F.33, also 2 Pressed Brick.				
8	Set G.I. Pipe ¾" Diam. x 42" long & 3 Pressed Brick.				
9	Found Stone				
10	Set 6" x 6" x 24" Cement Stone & 2 Pieces of Brick.				
11	Found Stone. Set I. Rod ¾" Diam. x 29" long & 2 Pressed Brick				
12	Found Stone.				

The above is a correct Plat and Field Notes of a Survey made April 12th & 13th 1917 for B. F. Grayton at the request of Same by Percy M. Bell County Surveyor, and Percy M. Bell & L. E. Fisher Chainmen.

Percy M. Bell County Surveyor.

We do solemnly swear that the foregoing Plat and Field Notes are correct, and that the lines were measured by us justly and exactly, to the best of our knowledge and ability.

Subscribed and Sworn to before me, April 13th 1917 L. E. Fisher Chainmen.

Percy M. Bell

SURVEYOR'S RECORD.

Block ~~SECTION~~ 30, Lot 4 + Part of 5 ~~TOWNSHIP~~ Original - McCook ~~NORTH, RANGE~~ ~~WEST OF 6TH P.M.~~

NOTE:-
Black Lines Represent Original Block As Plated
Blue Lines Represent H.P. Sutton Property

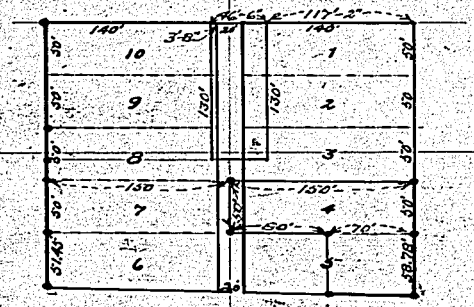

FIELD NOTES:

~~Station~~	~~Direction and Variation~~	~~Distance~~ Chains	Links	~~To Station No.~~	REMARKS (Bearing Trees, Boulders, Edifices, Etc.)	~~From Station No.~~	~~Direction and Variation~~	~~Distance~~ Chains	Links	~~To Station No.~~	REMARKS (Bearing Trees, Boulders, Edifices, Etc.)
N.W. Cor.	Block 30				Found Iron Pipe	10 Ft. East of N.E. Cor. Lot 7 - Block 30 - Set Iron Pipe					
S.W. Cor. Lot 9, Block 30					Found Iron Pipe	10 Ft. East of N.E. Cor. Lot 6 - Block 30 - Set Iron Pipe					
30' South S.W. Cor. Lot 9, Block 30					Found Iron Pipe	N.E. Cor. Lot 4 - Block 30					Set Iron Pipe
N.W. Cor. Lot 7 - Block 30					Found Burr Oak Stake	S.E. Cor. Lot 4 - Block 30					Set Iron Pipe
N.W. Cor. Lot 6 - Block 30					Found Burr Oak Stake	70 Ft. West of S.E. Cor. Lot 4 - Block 30 - Set Iron Pipe					
S.W. Cor. Lot 6 - Block 30 - Found Burr Oak Stake - Set Iron Pipe						S.E. Cor. Lot 5 - Block 30					Set Iron Pipe
						70 Ft. (+) West of S.E. Cor. Lot 5 - Block 30 - Set Iron Pipe					

The above is a correct Plat and Field Notes of a Survey made August 11 + 12th ~~18~~ 1922, for H.P. Sutton at the request of Same by Percy M. Bell County Surveyor, and N. Campbell, City Engineer ~~Chainmen~~.

Percy M. Bell County Surveyor.

We do solemnly swear that the foregoing Plat and Field Notes are correct, and that the lines were measured by us justly and exactly, to the best of our knowledge and ability.

Approved ~~Subscribed and Sworn to before me~~, ~~18~~ 1922

City Engineer, ~~Chainmen~~

Percy M. Bell County Surveyor

304

SURVEYOR'S RECORD.

SECTION'S 13 + 24, TOWNSHIP 2 NORTH, RANGE 29 WEST OF 6TH P.M.

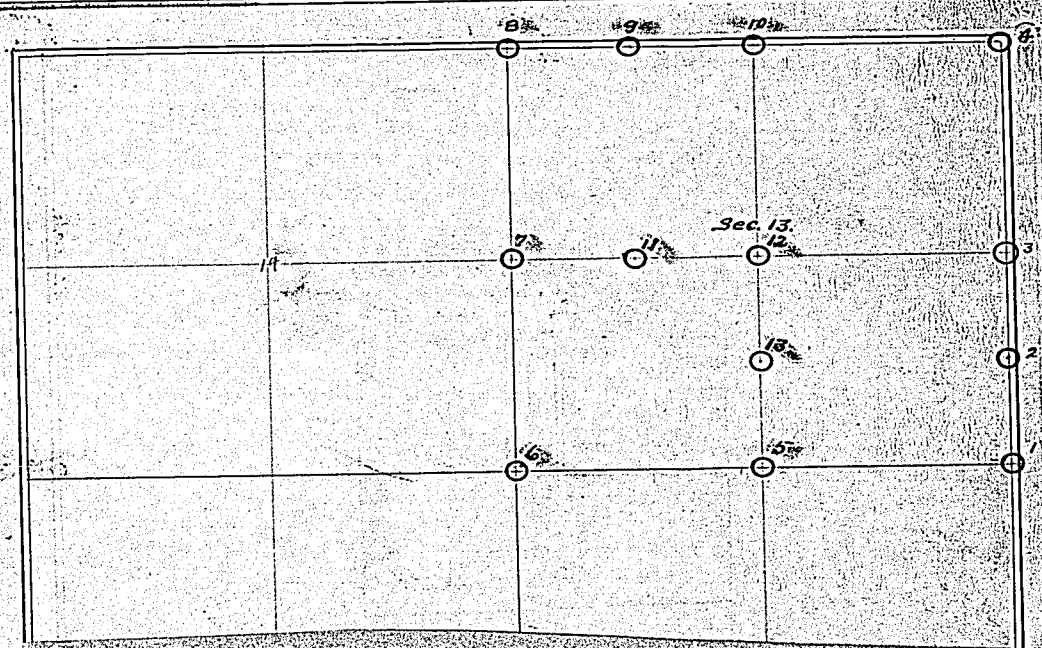

The above is a correct Plat and Field Notes of a Chain Survey made June 16th + 17 1907, for F. Troester, F. Wagner + G. Breitling at the request of Same by Percy M. Bell Chainmen.

County Surveyor, and above Property Owners

Percy M. Bell County Surveyor.

We do solemnly swear that the foregoing Plat and Field Notes are correct, and that the lines were measured by us justly and exactly, to the best of our knowledge and ability.

Subscribed and Sworn to before me, 18 } Chainmen.

SURVEYOR'S RECORD.

SECTION'S 13 + 24, TOWNSHIP 2 NORTH, RANGE 29 WEST OF 6TH P.M.

RV SECTION , R. 29 W.

CHAINS.	Stations.	
	# 1.	S. E. Cor. Sec. 13.
41.985	# 5.	Point for Qr. Sec. Corner between Secs. 13 & 24 - Set Galv. Iron Pipe 1-in. Diam. x 18-in. long with 4-in. wheel at bottom, set Lime Stone 10 x 20 x 24-inches over pipe.
83.97	# 6.	S. W. Cor. Sec. 13. Found old established corner. See Page 262, Book No. 1, covering a survey made of this line in 1885 by J. E. Castberg, Deputy County Surveyor.

****

	# 4.	N. E. Cor. Sec. 13.
41.40	#10.	Found stone Set for Qr. Sec. Corner between Secs. 12 & 13 by J. E. Castberg, Dep. County Surveyor, in 1885 - See Page 139, Book No. 1 Surveyors Records.
62.10	#9.	Point for 1/16 sec. corner on west half mile - Set Galv. I. Pipe 1 1/4-in. Diam. x 12-in. long under Lime Stone 6 x 12 x 14-inches.
82.80	#8.	Large earth mound well soded over and recognized by J. E. Castberg, Dep. Co. Surveyor, and all property owners as the Original Government Corner. Dig hole in mound 14-in. square by 24-in. deep, set B. I. Pipe 1-in. diam. x 14-in. long, pointed on lower end, in bottom of hole, set Lime Stone 12 x 20 x 24-inches over pipe.

****

	# 6.	S. W. Corner Sec. 13.
39.945	# 7.	Point for Qr. Sec. Corner between secs. 13 & 14. Set Galv. I. Pipe 1-in. diam. x 32-in. long, also Lime Stone 10 x 10 x 14-inches over pipe.
79.89	# 8.	N. W. Corner Sec. 13.

****

	# 7.	Qr. Sec. Corner between secs. 13 & 14.
20.855	# 10.	Point for 1/16 sec. corner on west half mile. Set Galv. I. Pipe 1-in. diam. x 14-in. long, also Lime Stone 8 x 12 x 14-in. over pipe.
41.71	# 12.	Considered by Property Owners as the center of Section 13. Set Galv. I. Pipe 1-in. diam. x 12-in. long, also Stone 8 x 12 x 14-inches over pipe.

****

These notes which consist of 4 pages cover a chain survey for acreage purposes only and was made according to the dictations of the property owners who all acted as chainmen, and are to be considered in reference with the Plat shown on Page 304 of this Book No. 2, County Surveyor Records, to which said notes are hereto attached.

County Surveyor, Percy M. Bell,

Chainmen (F. Troester, (F. Wagner, (G. Breitling, (All Property Owners.

****

(SECTION 13)

CHAINS.	Stations.	
	# 1	Found old established corner - large stone.
20.085	# 2	Point for 1/16 sec. corner on south half mile - Set Galv. Iron Pipe 1 1/4-in. Diam. x 24-in. long & Lime Stone 6 x 8 x 10-inches.
40.17	# 3	Found old established corner.
80.34	# 4	N. E. Cor. Sec. 13, old established corner.

SURVEYOR'S RECORD.

SECTIONS 13 & 24, TOWNSHIP 2 NORTH, RANGE 29 WEST OF 6TH P.M.



FIELD NOTES:

CHAINS.	Stations.	
	# 12.	Assumed center of Section 13.
20.105	# 13	Point for 1/16 sec. corner on South half mile. Set Galv. I. Pipe 1 1/4-in. diam. x 12-in. long, also set stone 6 x 18 x 20-inches over pipe.
40.21	# 5.	Qr. Sec. Corner between Secs. 13 & 24.
		**********
	# 1.	S. E. Cor. Sec. 13.
39.70	#18.	Found stone. See Page 266, Book No. 1.
79.84	#15.	Found Stone, Recognized as S. E. Corner section 24.
		**********
	#14.	S.
	#16.	S. E. Corner section 24.
	#16.	Point for Qr. Section corner between secs. 24 & 25. Set
41.10		Black Iron Pipe 3/4-in. Diam. x 30-in. long, and Lime Stone 12 x 18 x 22-inches over pipe.
82.20	#18	Found Stone recognized as the S. W. Corner of Sec. 24.
		##########

SURVEYOR'S RECORD.

SECTION 21, TOWNSHIP 3 NORTH, RANGE 30 WEST OF 6TH P.M.

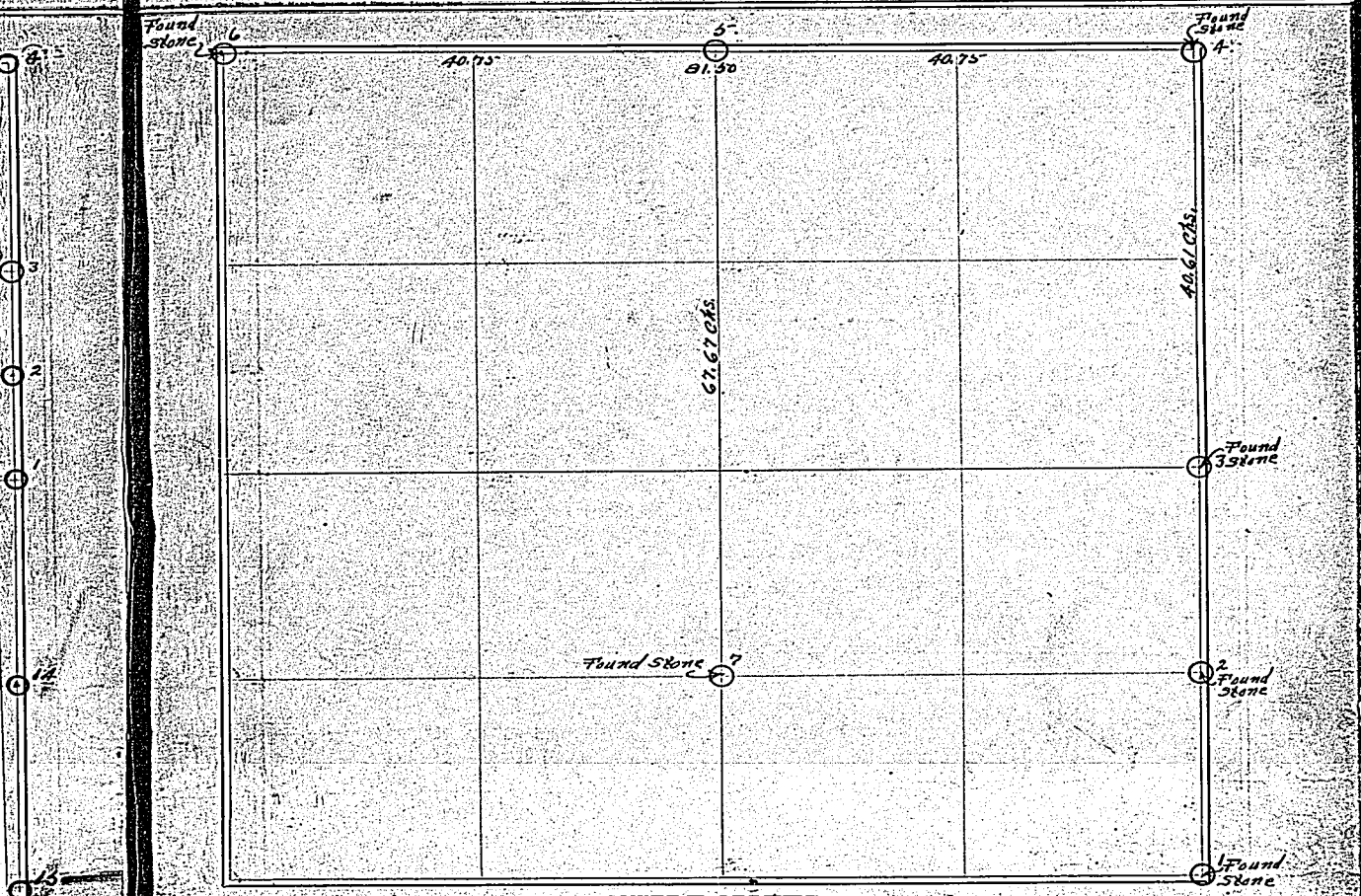

FIELD NOTES:

Station	Direction and Variation	Distance Chains	Distance Links	To Station No.	Remarks (Bearing Trees, Boulders, Edifices, Etc.)	From Station No.	Direction and Variation	Distance Chains	Distance Links	To Station No.	Remarks (Bearing Trees, Boulders, Edifices, Etc.)
1	Found Stone - Set Galv. I. Pipe 1¼" Diam. x 16" long &					4	West	40	75	5	#5 Set Galv. I. Pipe 1¼" Diam. x 42" long in Hole 24" Deep & Fill with Broken Stone.
	B.I. Pipe ¾" Diam. x 30" long, also Cement Stone					5	"	81	50	6	#6 Found Stone
	Chimney Cap 14"x16"x7 with opening 10"x6".										
	This Corner Stands 48 Ft. S.W. of Cor. Post, also					5	South	67	67	7	Found Stone
	46 Ft. N.W. from 6" sq. Cement Cor. Post.										
2	Found Stone - Set B.I. Pipe 1" Diam. x 52" long & Lime					5	Was Established on line & at equal distance				
	Stone 8"x10"x12"						between - Sta. 4 & 6				
4	Found Stone - Set Galv. I. Pipe 1¼" Diam. x 36" long in										
	Hole 24" Deep & Fill with broken Stone										

The above is a correct Plat and Field Notes of a Survey made August 30 & 31 1917, for Allen McLean at the request of Same, by Percy M. Bell, County Surveyor, and Selx & Wm. Sexson Chainmen.

Percy M. Bell County Surveyor.

We do solemnly swear that the foregoing Plat and Field Notes are correct, and that the lines were measured by us justly and exactly, to the best of our knowledge and ability.

Subscribed and Sworn to before me, 18 } Chainmen.

SURVEYOR'S RECORD.

SECTION 6, TOWNSHIP 2 NORTH, RANGE 29 WEST OF 6TH P.M.

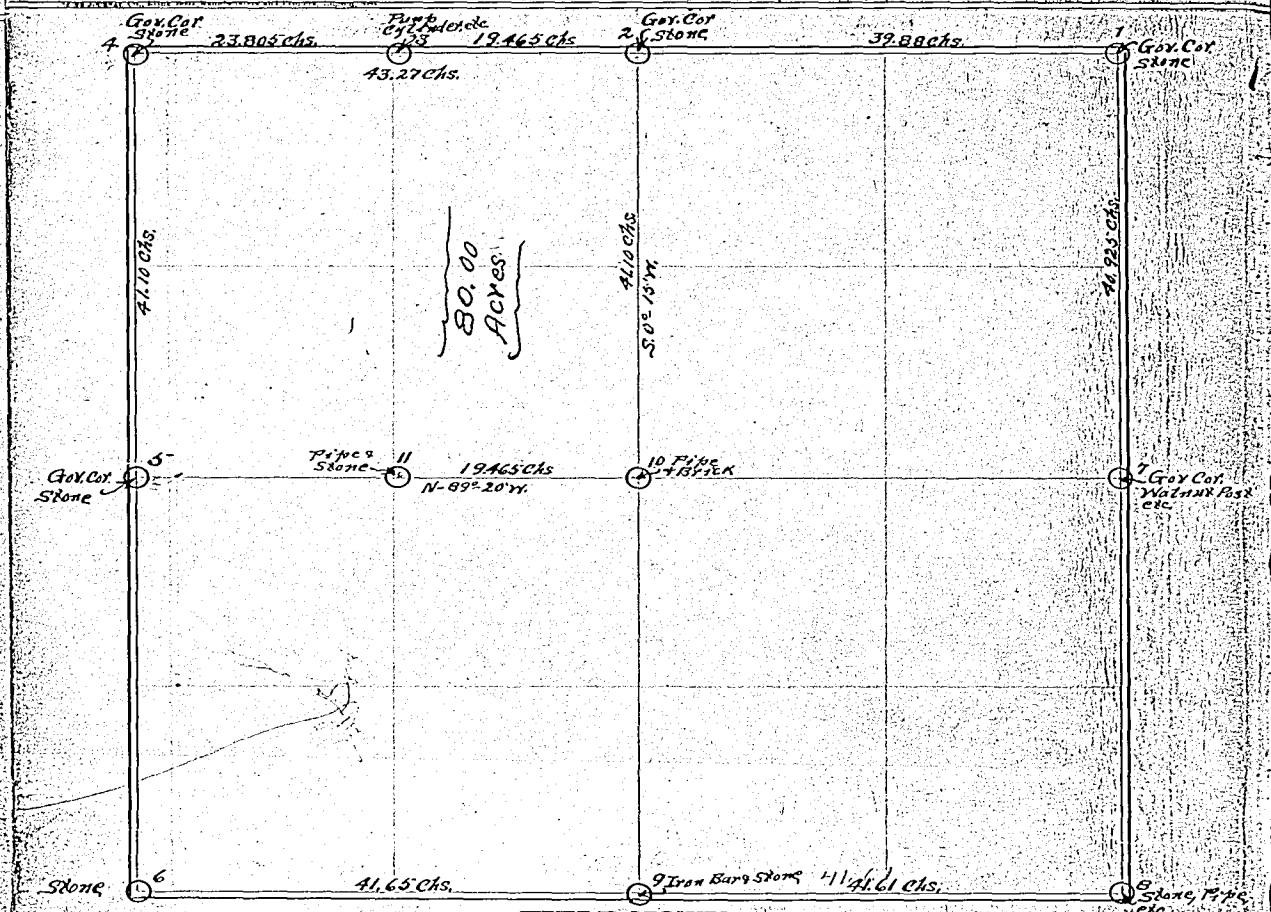

FIELD NOTES:

Station	Direction and Variation	DISTANCE Chains	DISTANCE Links	To Station No.	REMARKS (Bearing Trees, Boulders, Edifices, Etc.)	From Station No.	Direction and Variation	DISTANCE Chains	DISTANCE Links	To Station No.	REMARKS (Bearing Trees, Boulders, Edifices, Etc.)	Station
					See Notes On Next Page							

The above is a correct Plat and Field Notes of a Survey made Sept. 6th to 9th 1917 for W. C. Fitch at the request of Same by Percy M Bell County Surveyor, and Self + Fred Adams Chainmen.

Percy M. Bell County Surveyor.

We do solemnly swear that the foregoing Plat and Field Notes are correct, and that the lines were measured by us justly and exactly, to the best of our knowledge and ability.

Subscribed and Sworn to before me, 18 Chainmen.

SURVEYOR'S RECORD.

SURVEY and SUBDIVISION of SECTION 6, T. 3 N., R. 29 W.

These notes which consist of 3 pages cover a survey which was made by me, Percy M. Bell, County Surveyor, for Mr. W. C. Fitch, on Sept. 6th to 9th, 1917, for the purpose of establishing the corners to the East 80 acres of the N. W. 1/4 Sec. 6 which over-runs, and are to be considered in reference with the Plat as shown on Page 306 of Book No. 2, County Surveyors Records, and Page 307 of said book to which said notes are hereto attached.

80.04 3.23 40.02 18 1 31 [illegible] length of East

County Surveyor, Percy M. Bell.

[illegible] 39.23 41.21 1.05 [illegible] East

(Percy M. Bell.

Chainmen. (Fred Adams.

#3 Qr. Section Corner between Secs. 1 & 6 on the line between [illegible] and at the [illegible] distance [illegible] set Iron Pipe 1/2-in. x 1 1/2-in. x

CHAINS. Stations. # 1. N. E. Corner of Section 6 - Marked by large stone with Government Stake underneath.

39.88 # 2. Qr. Section Corner. Found stone set and recorded as Government Corner by J. E. Castberg, Deputy County Surveyor, in 1885. See Page 221, Book 1, Surveyors Records.

59.345 # 3 Point for Northwest corner of 80 Acre tract. Dig hole, deposit Sand Point 1 1/4-in. Diam. x 34-in. long, also Pump Cylinder 3-in. diam. x 12-in. long and set 3 small stones on top. From which an Elm tree 8-in. Diam. stands 51 links Southwest, also an Osage Hedge 6-in. Diam. stands 47 links a little west of South.

83.15 # 4. N. W. Corner of Section 6, marked by large stone, said corner was recognized and perpetuated by Geo. C. Reed, Deputy State Surveyor, 1909, See Pages 250 - 254, Book 2, County Surveyors Records.

[illegible] ##########

[illegible] N. W. Corner Section 6.

41.10 # 4.

41.10 # 5. Qr. Section Corner between Secs. 1 & 6, Recognized and perpetuated by Geo. C. Reed, Deputy State Surveyor, 1909, See Pages 250 - 254, Book 2, County Surveyors Records.

6. Southwest Corner of Section 6 is a large Sand Stone which sets under a cement slab to protect it from the wash from the irrigation ditch.

#10. [illegible] ##########

Northeast Corner of Section 6.

40.925 # 7 Qr. Section Corner which had been marked by Mr. Evens years ago with a Walnut Post 6-in. Diam. I deposit 1/2 of a Iron Pump Handle, also Iron Bolt 3/4-in. Diam. x 18-in. long which has a square head, also I small Lime Stone and 1 small Red Sand Stone by side of Walnut Post From said corner a Telephone Pole stands 65 links Northwest, also a Electric Line service Pole stands 54-links Southwest.

8. S. E. Corner of Section 6. Said corner is marked by a large stone which has been badly crushed. I deposit Galv. I. Pipe 3/4-in. Diam. x 32-in. long, 4 common bricks, set Lime Stone 12 x 15 x 16-inches.

on Iron [illegible] ##########

County Surveyor, and _____ Chainmen.

_____ County Surveyor.

We do solemnly swear that the foregoing Plat and Field Notes are correct, and that the lines were measured by us justly and exactly, to the best of our knowledge and ability.

Subscribed and Sworn to before me, _____ 18 _____ _____ Chainmen.

CHAINS.	Stations.	
	#8.	S.E. Corner Section 6. West between secs. 6 & 7.
83.26	#6.	Southwest Corner Section 6.

To establish the Qr. Section Corner on this line we have the following proportion:

80.04 : 83.26 : : 40.00 : X = 41.61 chs. length of East half mile. 83.26 - 41.61 = 41.65 chs. length of West half mile. Therefore I establish the

#9 Qr. Section Corner between Secs. 6 & 7 on true line between the opposite section corners and at the above distance as follows: Set Iron Bar 1/4-in. x 1 1/2-in. x 38-in. long, Deposit 2 small Lime Stones.

****

SUBDIVISION OF SECTION 6.

Having found or established all the exterior corners of Section 6, I proceed to subdivide the same as follows:

I establish the center of Section 6 at the intersection of straight lines between the opposite 1/4 Sec. corners.

	# 2	Qr. Sec. Corner between Secs. 6 & 31.
		S. 0° - 15' W. Va. 13° - 0' E.
		on true N. & S. Qr. Section Line.
41.10		Set stake for temporary center of section 6.

****

	# 5	Qr. Sec. Corner between Secs. 1 & 6.
		S. 89° - 20' E. Va. 13° - 0' E.

on true E. & W. Qr. Section Line. And find that said line intersects N. &. S. Qr. Section Line at stake set for temporary center of Sec. 6, where I establish the center of said section 6 as follows:

#10. Center Sec. 6, Set Gas Pipe 1-in. Diam. x 34-in. long, with threads on lower end, Deposit 2 common brick at sides of pipe.

Having found the North half mile of the N. & S. QR. Sec. Line to be 41.10 chs. in length I find by trial that to secure the East 80 Acres of the N. W. 1/4 of Sec. 6 the width must be 19.465 chs.

$$\frac{41.10 \times 19.465}{10} = 80.00 \text{ Acres.}$$

Therefore, from the center of Section 6 I run

N. 89° - 20' W. Va. 13° - 0' E.

on true E. &. W. Qr. Sec. Line and at

County Surveyor, and _____ *Chainmen.*

_____ *County Surveyor.*

We do solemnly swear that the foregoing Plat and Field Notes are correct, and that the lines were measured by us justly and exactly, to the best of our knowledge and ability.

Subscribed and Sworn to before me, _____ *18* _____ } *Chainmen.*

CHAINS.	Stations.	
19.465	# 12	I establish the Southwest Corner of said 80 Acre Tract sa follows: Drive B. I. Pipe 3/4-in. Diam. x 39-in. long, set Lime Stone 5 x 10 x 12-inches at pipe.

########################

FIELD NOTES:

Station	REMARKS (Bearing Trees, Boulders, Edifices, Etc.)		DISTANCE		REMARKS (Boulders, Edifices, Etc.)

The [illegible] Plat and Field Notes of a Survey made [illegible]

County Surveyor, and _____ *Chainmen.*

_____ *County Surveyor.*

We do solemnly swear that the foregoing Plat and Field Notes are correct, and that the lines were measured by us justly and exactly, to the best of our knowledge and ability.

Subscribed and Sworn to before me, _____ *18* _____ } *Chainmen.*

SURVEYOR'S RECORD.

S.E. ¼ Sec. 36, Township 3 N. R. 30 W.
N.E. ¼ SECTION 1, TOWNSHIP 2 NORTH, RANGE 30 WEST OF 6TH P.M.

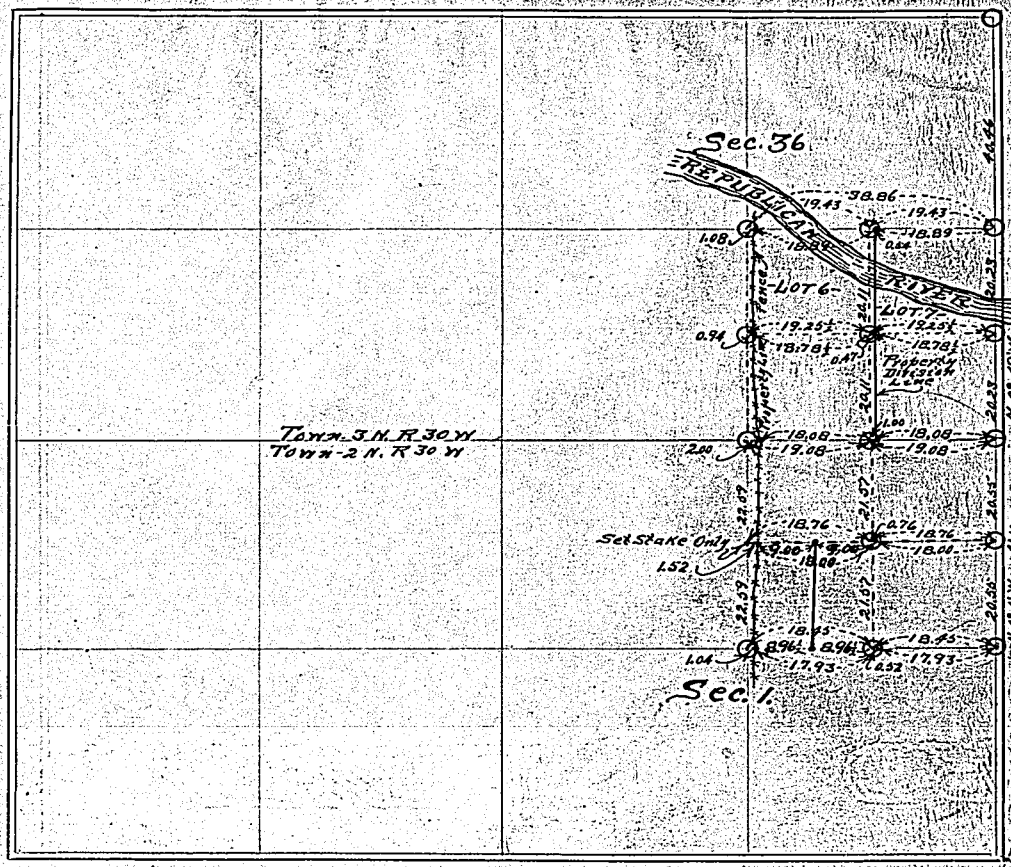

FIELD NOTES:

From Station No.	Direction and Variation	DISTANCE Chains	DISTANCE Links	To Station No.	REMARKS (Bearing Trees, Boulders, Edifices, Etc)	From Station No.	Direction and Variation	DISTANCE Chains	DISTANCE Links	To Station No.	REMARKS (Bearing Trees, Boulders, Edifices, Etc)

See Notes attached to Page 309
Bell
Co. Surveyor.

The above is a correct Plat and Field Notes of a Survey made Sept. 11 to 14 1917, for W. C. Fitch at the request of Same by Percy M. Bell County Surveyor, and Sez Y Fred Adams Chainmen.

Percy M. Bell County Surveyor.

We do solemnly swear that the foregoing Plat and Field Notes are correct, and that the lines were measured by us justly and exactly, to the best of our knowledge and ability.

Subscribed and Sworn to before me, 18 Chainmen.

SECTION — TOWNSHIP — NORTH RANGE — WEST OF 6TH P. M.

SURVEY and SUBDIVISION of LOTS 6 & 7, and S 1/2 of S. E. 1/4, Section 36, T. 3 N., R. 30 W., and the N. E. 1/4 Section 1, T. 2 N., R. 30 W.

****

These notes which consist of 5 pages cover the above said survey which was made under the following conditions: to-wit -

The purpose of this survey was to determine the true boundary lines of the W. C. Fitch Properties according to Court Decision, SEE - FITCH vs WALSH, which are located and described as follows:

All of Lot 7, Parts of Lot 6 and the S 1/2 of S. E. 1/4 Sec. 36, T. 3 N., R. 30 W., and Part of the N. E. 1/4 Sec. 1, T. 2 N., R. 30 W., and the division of the said W. C. Fitch Properties as shown by the accompanying Plat on Page 308 of Book No. 2 Surveyors Records, which is to be considered in reference with these notes.

****

NOTE: When recording these notes I find that a page from my Field Book of notes has been lost - this page covered the materials used in the perpetuation of a number of the corners - Therefore it is impossible for me to show in these notes in detail the materials used in the marking of all the corners - however all corners were well marked with Iron Rods, Iron Pipe, Stone, etc., and other durable materials in a permanent way.

****

This survey was made Sept. 11th to 14th 1917.

County Surveyor, Percy M. Bell.

Chainmen (Percy M. Bell.
(Fred Adams.

****

CHAINS. From the Government Corner to Towns 2 & 3 N., Ranges 29 & 30 W., I run

N. 0° - 49' W. Va. 13° - 0" E.

on true line between sections 31 & 36.

20.23 Point for 1/16 corner on South half mile. Drive B. I. Pipe 1-in. Diam. x 24-in. Long.

40.46 Point for Qr. Sec. Corner. The original corner had been graded out in road construction. The stone is found by the fence at the side of the road. I re-establish same by setting Galv. I. Pipe 1 1/2-in. diam. x 30-in. long with reducer on upper end.

80.92 Intersect corner to secs. 25 - 30 - 31 & 36 on Range Line which was established and perpetuated by Mr. Geo. C. Reed, Deputy State Surveyor in 1909. See Pages 250 -254, Book 2 Surveyors Records.

****

From the center of Sec. 36, T. 3 N., R. 30 W., established by Geo. C. Reed, Deputy State Surveyor, I run

N. 84° - 45' E. Va. 13° - 0' E.

on true line on the East Half of the E. & W. Qr. Sec. Line.

1.08 North and South fence line - Property Line by Adverse Possession. I establish said point in a permanent way with durable materials.

20.00 Set stake for temporary 1/16 section corner.

We do solemnly swear that the foregoing Plat and Field Notes are correct, and that the lines were measured by us justly and exactly, to the best of our knowledge and ability.

Subscribed and Sworn to before me, _____ *18* _____ } *Chainmen.*

SURVEYOR'S RECORD.

SECTION TOWNSHIP NORTH, RANGE WEST OF 6TH P.M.

SURVEY and SUBDIVISION of LOTS 6 & 7, and S 1/2 of S. E. 1/4, Section 36, T. 3 N., R. 30 W., and the N. E. 1/4 Section 1, T. 2 N., R. 30 W.

****

These notes which consist of 5 pages cover the above said survey which was made under the following conditions: to-wit -

The purpose of this survey was to determine the true boundary lines of the W. C. Fitch Properties according to Court Decision, SEE - FITCH vs WALSH, which are located and described as follows:

All of Lot 7, Parts of Lot 6 and the S 1/2 of S. E. 1/4 Sec. 36, T. 3 N., R. 30 W., and Part of the N. E. 1/4 Sec. 1, T. 2 N., R. 30 W., and the division of the said W. C. Fitch Properties as shown by the accompanying Plat on Page 308 of Book No. 2 Surveyors Records, which is to be considered in reference with these notes.

****

NOTE: When recording these notes I find that a page from my Field Book of notes has been lost - this page covered the materials used in the perpetuation of a number of the corners - Therefore it is impossible for me to show in these notes in detail the materials used in the marking of all the corners - however all corners were well marked with Iron Rods, Iron Pipe, Stone, etc., and other durable materials in a permanent way.

****

This survey was made Sept. 11th to 14th 1917.

County Surveyor, Percy M. Bell.

Chainmen (Percy M. Bell.
(Fred Adams.

****

CHAINS. From the Government Corner to Towns 2 & 3 N., Ranges 29 & 30 W., I run

N. 0° - 49' W. Va. 13° - 0" E.

on true line between sections 31 & 36.

20.23 Point for 1/16 corner on South half mile. Drive B. I. Pipe 1-in. Diam. x 24-in. Long.

40.46 Point for Qr. Sec. Corner. The original corner had been graded out in road construction. The stone is found by the fence at the side of the road. I re-establish same by setting Galv. I. Pipe 1 1/2-in. diam. x 30-in. long with reducer on upper end.

80.92 Intersect corner to secs. 25 - 30 - 31 & 36 on Range Line which was established and perpetuated by Mr. Geo. C. Reed, Deputy State Surveyor in 1909. See Pages 250 -254, Book 2 Surveyors Records.

****

From the center of Sec. 36, T. 3 N., R. 30 W., established by Geo. C. Reed, Deputy State Surveyor, I run

N. 84° - 45' E. Va. 13° - 0' E.

on true line on the East Half of the E. & W. Qr. Sec. Line.

1.08 North and South fence line - Property Line by Adverse Possession. I establish said point in a permanent way with durable materials.

20.00 Set stake for temporary 1/16 section corner.

We do solemnly swear that the foregoing Plat and Field Notes are correct, and that the lines were measured by us justly and exactly, to the best of our knowledge and ability.

Subscribed and Sworn to before me, _____ *18* _____ } *Chainmen.*

CHAINS:

38.86 Intersect Qr. Section Corner on Range Line between Secs. 31 & 36.

0.14 To establish the 1/16 corner on this line I return to the stake set for temporary 1/16 corner and move the same West

19.356 57 links and on true line establish the 1/16 corner in a

20.51 permanent way with durable materials.

The width of the W. C. Fitch Property on this line is as follows:

38.86 - 1.08 = 37.78 chs. The equal division would therefore be $\frac{37.78}{2}$ = 18.89 chs.

20.11 To establish the corner dividing the Fitchr Property equal the same must be placed 54 links East of the 1/16 corner and on true line, at which point I establish said corner in a

40.22 permanent way with durable materials.

****

From the Qr. Section Corner between Secs. 1 & 36, Towns 2 & 3 N., R. 30 W., Re-established and perpetuated by Mr. Geo. C. Reed, Deputy State Surveyor, in 1909, I run

N. 85° - 21' E. Va. 13° - 0' E.

on true line between the east halves of said secs, 1 & 36.

2.00 North & South fence line - Property Line by Adverse Possession. I establish said point in a permanent way with durable materials.

20.00 Set stake for temporary 1/16 corner.

38.16 Intersect corner to Towns 2 & 3 N., between Ranges 29 & 30 W.

To establish the 1/16 corner on this line I return to the stake set for temporary 1/16 corner and move the same 92 links West and on true line establish the 1/16 corner in a permanent way with durable materials.

The width of the W. C. Fitch Property on this line is as follows:

38.16 - 2.00 = 36.16 chs. The equal division would therefore be $\frac{36.16}{2}$ = 18.08 chs.

20.00 To establish the corner dividing the Fitch Property equal the same must be placed 1.00 chain east of the 1/16 corner and on true line, at which point I establish said

21.10 corner in a permanent way with durable materials.

****

SUBDIVISION of the S. E. 1/4 SECTION 36, T. 3 N., R. 30 W.

I establish the center of the S. E. 1/4 Sec. 36 at the intersection of straight lines between the opposite 1/16 corners.

20.50 From the 1/16 corner on the West side of the S. E. 1/4

40.10 established and perpetuated by Mr. Geo. C. Reed, Deputy State Surveyor, in 1909, I run

We do solemnly swear that the foregoing Plat and Field Notes are correct, and that the lines were measured by us justly and exactly, to the best of our knowledge and ability.

Subscribed and Sworn to before me, _____ *18* _____

Surveyor.

Chainmen.

CHAINS.

N. 85° - 06' E. Va. 13° - 0' E.

on true E. & W. 1/16 section line.

0.94 North & South Fence Line - Property Line by Adverse Possession. I establish said point in a permanent way with durable materials.

19.255 Set stake for temporary center of S. E. 1/4.

38.51 Intersect 1/16 sec. corner on East side of S. E. 1/4 previously established by me.

From the 1/16 sec. corner on the North side of the S. E. 1/4 previously established by me, I run

S. 1° - 18' E. Va. 13° - 0' E.

on true N. & S. 1/16 section line.

20.11 Intersect stake set for temporary center to S. E. 1/4. This being the correct position for the center corner I establish the same with durable materials in a permanent way.

40.22 Intersect 1/16 corner on south side of S. E. 1/4 previously established by me.

I now return to the center of the S. E. 1/4. To establish the corner dividing the Fitch Property.

The width of the W. C. Fitch Property east and west at this point is as follows:

38.51 - 0.94 = 37.57 chs. The equal division would therefore be $\frac{37.57}{2}$ = 18.785 chs.

To establish the corner dividing the Fitch Property equal the same must be placed 47 links East of the center and on true line, at which point I establish said corner in a permanent way with durable materials.

=#=#=#=#=#=#=#=#=#=#=#=#=#=

N. E. 1/4 SECTION 1, T. 2 N., R. 30 W.

From the recognized Qr. Section Corner on the East side of Section 1, I run

N. 8° - 06' W. Va. 13° - 0' E.

on true line between the North Halves of sections 1 & 6

20.55 Point for 1/16 corner on North half mile. I establish said corner in a permanent way with durable material.

41.10 Intersect corner to sections 1 - 6 - 31 & 36.

****

From the Qr. Section Corner between sections 1 & 36 I run

S. 2° - 25' E. Va. 13° - 0' E.

on true N. & S. Qr. Section Line in Section 1.

22.59 Set stake as reference point for 1/16 sec. corner on North half mile. This corner I do not establish.

45.18 Intersect Corner at center of Section 1 as established and perpetuated by Mr. Geo. C. Reed, Deputy State Surveyor in 1909.

Surveyor.

We do solemnly swear that the foregoing Plat and Field Notes are correct, and that the lines were measured by us justly and exactly, to the best of our knowledge and ability.

Subscribed and Sworn to before me, ______ *18* ______

Chainmen.

CHAINS.

From the center of Section 1 I run

N. 78° - 50' E. Va. 13° - 0' E.

on true E. & W. Qr. Section Line. Mr. Geo. C. Reed, Deputy State Surveyor, shows by his records to have found the Course of this line to have been N. 79° - 31' E. in 1909, but I am unable to check with him and a balance of the survey by Latitudes and Departures shows that an error in reading or recording the true bearing must have been made at that time.

1.04 North & South Fence Line. Property Line by Adverse Possession.

I establish said point in a permanent way with durable materials.

10.00 Set stake for temporary property division corner on the West 1/4 of this line.

20.00 Set stake for temporary 1/16 section corner.

36.90 Intersect Qr. Section Corner on East side of Section 1.

To establish the 1/16 corner on this line I return to the stake set for temporary 1/16 corner and move the same West 1.55 chains and on true line establish the 1/16 corner in a permanent way with durable materials.

The width of the W. C. Fitch Property on this line is as follows:

36.90 - 1.04 = 35.86 chs. The equal division would therefore be $\frac{35.86}{2}$ = 17.93 chs.

To establish the corner dividing the Fitch property East and West the same must be placed 521links East of the 1/16 corner and on true line, at which point I establish said corner in a permanent way with durable materials.

To establish the corner dividing the Fitch Property in the W. 1/2 - W. 1/2, S. W. 1/4 - N. E. 1/4, the equal division would be as follows:

18.45 - 1.04 + 0.52 = 17.93 chs. The equal division would therefore be $\frac{17.93}{2}$ = 8.965 chs.

To establish this corner I go to the stake set at 10.00 chains as temporary property division point and move the same 1/2 link East and on true line establish said corner with durable materials in a permanent way.

****

SUBDIVISION of the N. E. 1/4, Section 1, T. 2 N., R. 30 W.

I establish the center of the N. E. 1/4 section 1 at the intersection of straight lines between the opposite 1/16 corners.

From the 1/16 corner on the North Side of the N. E. 1/4, I run

S. 1° - 18' E. Va. 13° - 0' E.

on true N. & S. 1/16 Section Line.

21.57 Set stake for temporary center of N. E. 1/4.

43.14 Intersect 1/16 Section Corner on South Side of N. E. 1/4.

****

From the stake set for temporary reference point for 1/16 corner on West Side of the N. E. 1/4, I run

Surveyor.

We do solemnly swear that the foregoing Plat and Field Notes are correct, and that the lines were measured by us justly and exactly, to the best of our knowledge and ability.

Subscribed and Sworn to before me, _____ *18* _____ *Chainmen.*

CHAINS.

N. 82° - 06' E. Va. 13° - 0' E.

on true E. & W. 1/16 Section Line.

1.52 North and South Fence Line. Property Line by Adverse Possession. To establish this point I set Galv. I. Pipe 1 1/4-in. diam. x 60-in. long.

10.00 Set stake for temporary property division corner.

18.76 Intersect stake set for temporary center of N. E. 1/4. Where I establish and perpetuate said corner as follows: Set B. I. Pipe 1 1/2-in. diam. x 56-in. long, over the pipe I place a Cast Iron Hydrant Casing 4-in. diam. at base and 5-in. diam. at top and is 20-in. long. Set Sand Stone 5 x 14 x 15-inches.

37.52 Intersect 1/16 corner on East Side of N. E. 1/4.

To establish the corners dividing the W. C. Fitch property equal on this line we have the following:

37.52 - 1.52 = 36.00 chs. The equal division into two parts would therefore be $\frac{36.00}{2} \doteq 18.00$ chs.

To establish the corner dividing the Fitch Property equal the same must be placed 76 links East of the Center cornar and on true line, where I establish said corner in a permanent way with durable materials.

To establish the corner on this line dividing the Fitch Property in the W. 1/2 - W. 1/2, S. W. 1/4 - N. E. 1/4, the equal division would be as follows:

$\frac{18.00}{2} = 9.00$ chs.

To establish this corner I go to the stake set at 10.00 chains as temporary property division point and move the same 52 links East and on true line establish said corner with durable materials in a permanent way.

##############

The above is a correct Plat and Field Notes

County Surveyor, and ..... *Chainmen.*

..... *Surveyor.*

We do solemnly swear that the foregoing Plat and Field Notes are correct, and that the lines were measured by us justly and exactly, to the best of our knowledge and ability.

Subscribed and Sworn to before me, ... *18* ..... *Chainmen.*

SURVEYOR'S RECORD.

SECTION 36, TOWNSHIP 3 NORTH, RANGE 29 WEST OF 6TH P.M.

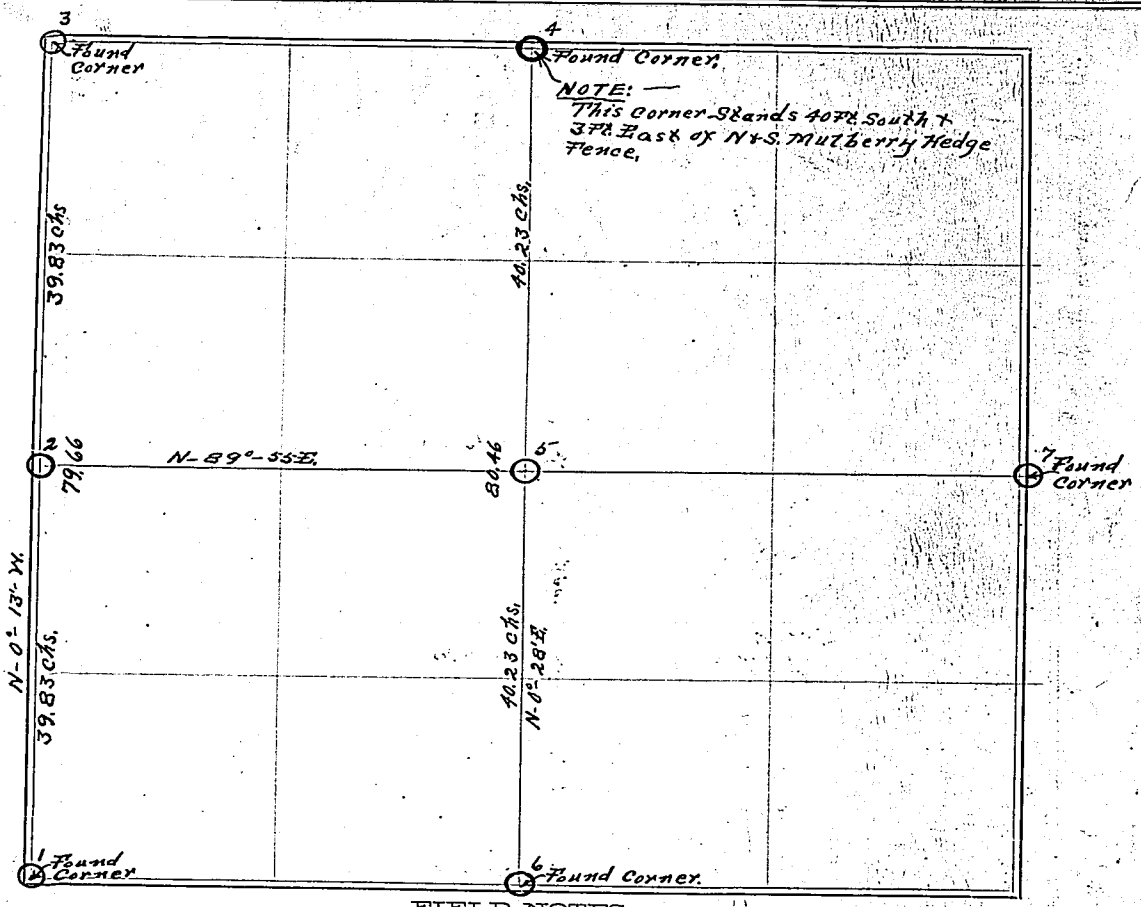

FIELD NOTES:

Station	Direction and Variation	Distance Chains	Distance Links	To Station No.	Remarks (Bearing Trees, Boulders, Edifices, Etc.)	From Station No.	Direction and Variation	Distance Chains	Distance Links	To Station No.	Remarks (Bearing Trees, Boulders, Edifices, Etc.)	Station
1	Va. 13°-0'E. N-0°-13'W.	39	83	2	1-Found Corner. Set Galv. Iron Pipe 1" 2-Diam. x 24" long with Coupling on Top + Lime Stone 4"x14"x20"	2	Va. 13°-0'E N-89°-55'E	—	—	5	5-Set Galv. I. Pipe 1½" Diam. x 36" long + Lime Stone 2½"x14"x20"	1
2	" "	39	83	3	3-Found Corner. Set Galv. I. Pipe 1" Diam. x 60" long + Stone 2"x12"x18"	5	" "	—	—	7	7-Found Corner.	
6	Va. 13°0'E. N-0°-28'E.	40	23	5	6-Found Corner. 5-Set Galv. I. Pipe 1½" Diam. x 36" long + Lime Stone 2½"x14"x20"							
5	" "	40	23	4	4-Found Corner. Set B.I. Pipe ¾" Diam. x 64" long + Lime Stone 3"x16"x20"							

The above is a correct Plat and Field Notes of a Survey made October-3 + 4th 1817, for August Nothnagel at the request of Same by Percy M. Bell, County Surveyor, and Self + Paul Nothnagel Chainmen.

Percy M. Bell County Surveyor.

We do solemnly swear that the foregoing Plat and Field Notes are correct, and that the lines were measured by us justly and exactly, to the best of our knowledge and ability.

Subscribed and Sworn to before me, 18 Chainmen.

The abo
Be
County Su
We do s
to the best
Subscribed

SURVEYOR'S RECORD.

SECTIONS 6+7, TOWNSHIP 3 NORTH, RANGE 28 WEST OF 6TH P.M.

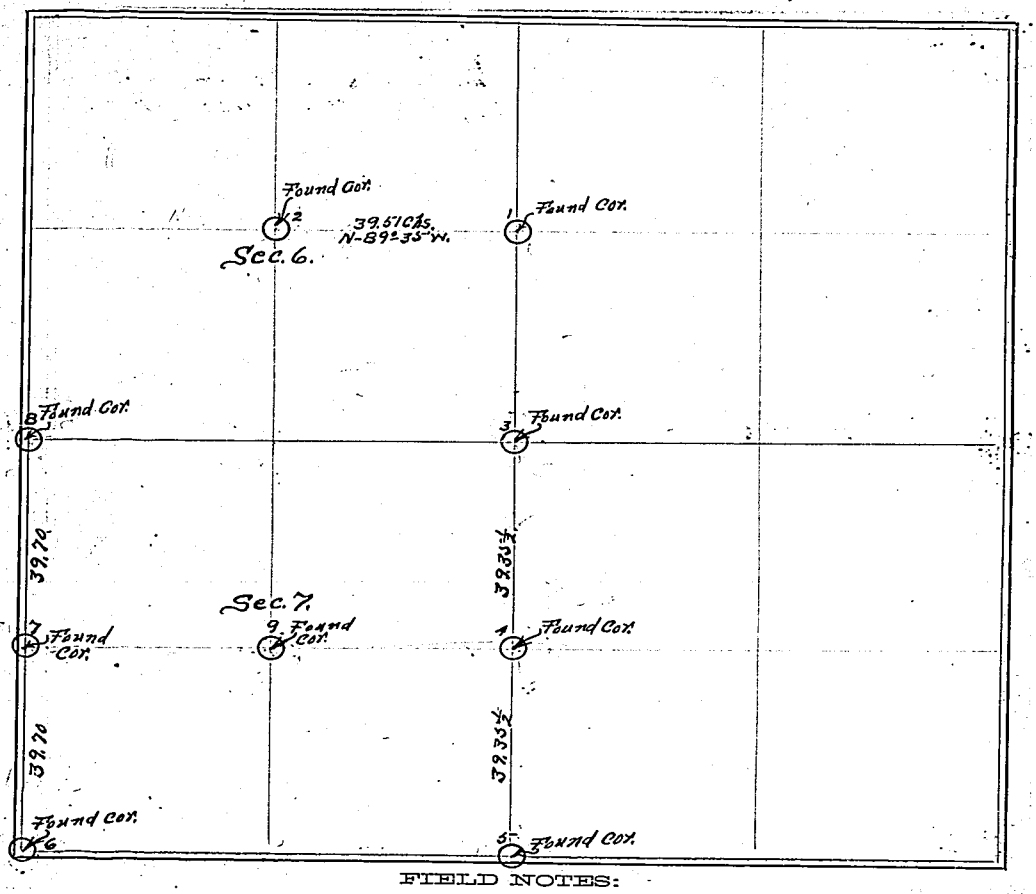

FIELD NOTES:

Station	Direction and Variation	Distance Chains	Distance Links	To Station No.	Remarks (Bearing Trees, Boulders, Edifices, Etc.)
	Va. 13°0'E.				1-Found Corner
1	N-89°35'W.	39	51	2	2-Found Corner
				3	" "
				4	Found Cor. Set Lime Stone 6"x9"x17"
				5	Found Corner
				6	" "
				7	" "
				8	" "

From Station No.	Direction and Variation	Distance Chains	Distance Links	To Station No.	Remarks (Bearing Trees, Boulders, Edifices, Etc.)
				9	Found Corner - Set Sand Stone 8"x16"x24"

The above is a correct Plat and Field Notes of a Survey made April 9th 1818, for Ben King at the request of Same by Percy M. Bell County Surveyor, and Self + Ben King Chainmen.

Percy M. Bell, County Surveyor.

We do solemnly swear that the foregoing Plat and Field Notes are correct, and that the lines were measured by us justly and exactly, to the best of our knowledge and ability.

Subscribed and Sworn to before me, 18 Chainmen.

SURVEYOR'S RECORD.

SECTIONS 12-13 14 & 15, TOWNSHIP 2 NORTH, RANGE 29 WEST OF 6TH P.M.

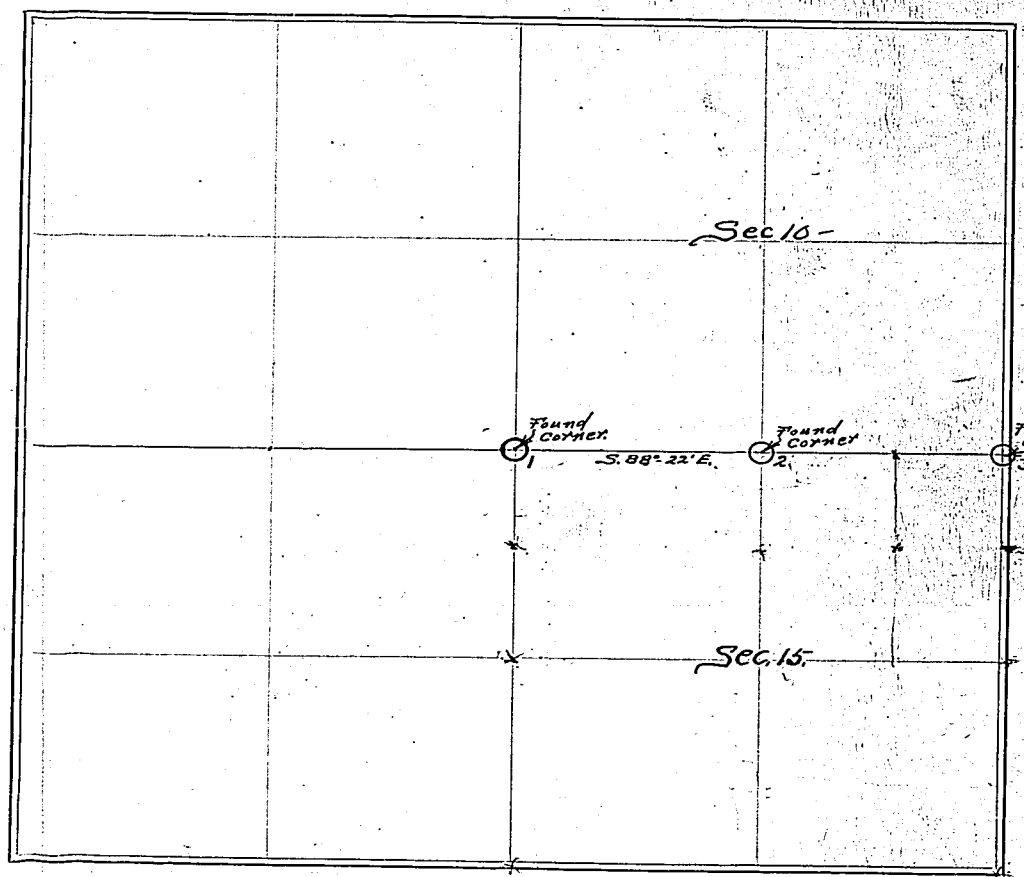

FIELD NOTES:

Station	Direction and Variation	Distance Chains	Distance Links	To Station No.	Remarks (Bearing Trees, Boulders, Edifices, Etc.)	From Station No.	Direction and Variation	Distance Chains	Distance Links	To Station No.	Remarks (Bearing Trees, Boulders, Edifices, Etc.)	Station	
1	Found Stone-Drive Iron Rod 3/4" Diam x 46" long with					3	S-88°-35' E.	39	67½	4	Establish Corner. Set	9	S
	Crank on upper end-Pile Crushed Stone around Rod.										B.I. Pipe 1" Diam. x 36" long Set Stone 6"x7"x8"	8	
NOTE:	This Corner Stands 6 Ft. West of Gate Post 10" Diam.					4	" "	39	67½	5	Found Corner	8	S
2	Found Stone-Drive Iron Irod 5/8 Diam. x 35" long-Place					5	N-0°-05' E.	19	87	13	Set B.I. Pipe 3/4" Diam. x 46" long & Crushed Stone	14	
	B.I. Pipe 1½" Diam. x 12" long, with Tee on top end over					13	" "	19	87	11	Set B.I. Pipe 3/4" Diam. x 41" long & Crushed Stone	10	S
	Rod-Set Oak Post.					11	" "	39	74	12	Found Corner	5	S
NOTE-	Blaze Cottonwood Tree 15" Diam. that stands 28					11	S-87°-57' E.	20	70½	10	Set B.I. Pipe 3/4" Diam. x 27" long with Crushed Stone	15	
	Links North-east					10	" "	20	70½	9	Found Stone-Set B.I. Pipe 3/4" Diam. x 30" long with Crushed Stone.	18	N
3	Found Stone-Drove B.I. Pipe 1" Diam. x 43" long-Pile Crushed Stone around Pipe.											19	

(Continued To Page 313)

The above is a correct Plat and Field Notes of a Survey made Nov. 30th To Dec. 4 1817, for Chris Troster at the request of Same by Percy M. Bell County Surveyor, and Selx & John Fahrenbruch Chainmen.

Percy M. Bell County Surveyor.

We do solemnly swear that the foregoing Plat and Field Notes are correct, and that the lines were measured by us justly and exactly, to the best of our knowledge and ability.

Subscribed and Sworn to before me, Dec. 4 1817

P. M. Bell

John Fahrenbruch Chainmen.

P. M. Bell

The abo

County Sur

We do s
to the best o

Subscribed

SURVEYOR'S RECORD.

Continued See Page

~~SECTION~~ 312, TOWNSHIP ——, NORTH, RANGE ——, WEST OF 6TH P.M.

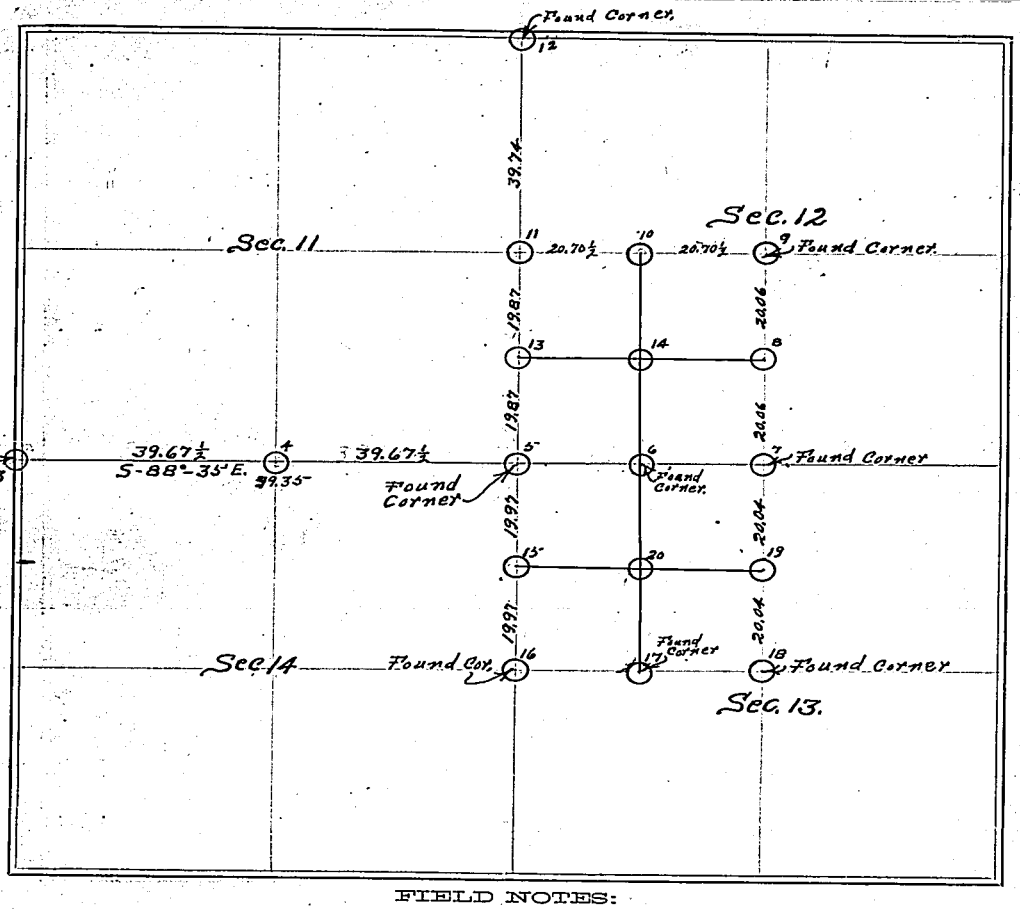

FIELD NOTES:

Station	Direction and Variation	DISTANCE Chains	DISTANCE Links	To Station No.	REMARKS (Bearing Trees, Boulders, Edifices, Etc.)
9	S-0°-23' W.	20	06	8	Set B.I. Pipe ¾" Diam. x 27" long - with Crushed Stone
8	" "	20	06	7	Found Corner
8	S 88°-05' E	—		14	
14	" "	—		13	
10	S-0°-04' E.	—		14	Set Galv. I Pipe 1" Diam. x 36" long - Stone 12"x12"x18"
5	S-0°-18' E.	19	97	15	Set Galv. I Pipe 1" Diam. x 32" long - with Crushed Stone
15	" "	19	97	16	Found Corner
18	N-0°-30' W	20	04	19	Set B.I. Pipe ¾" Diam. x 20" long - with Crushed Stone
19	" "	20	04	7	Found Corner

From Station No.	Direction and Variation	DISTANCE Chains	DISTANCE Links	To Station No.	REMARKS (Bearing Trees, Boulders, Edifices, Etc.)
6	S-0°-28' E.	—		20	
20	" "	—		7	
15	S-88°-11' E.	—		20	Set B.I. Pipe ¾" Diam. x 24" long - With Crushed Stone.
20	" "	—		19	

NOTE:-
A high wind with much Dust was to be contended with During this Survey — Therefore - the Bearing of some of the Lines here given may be in error.

The above is a correct Plat and Field Notes of a Survey made ..... 18....., for .....
..... at the request of ..... by .....
County Surveyor, and ..... Chainmen.
..... County Surveyor.

We do solemnly swear that the foregoing Plat and Field Notes are correct, and that the lines were measured by us justly and exactly, to the best of our knowledge and ability.

Subscribed and Sworn to before me, ... 18.....
..... } Chainmen.

SURVEYOR'S RECORD.

SECTION 19, TOWNSHIP 1 NORTH, RANGE 27 WEST OF 6TH P.M.

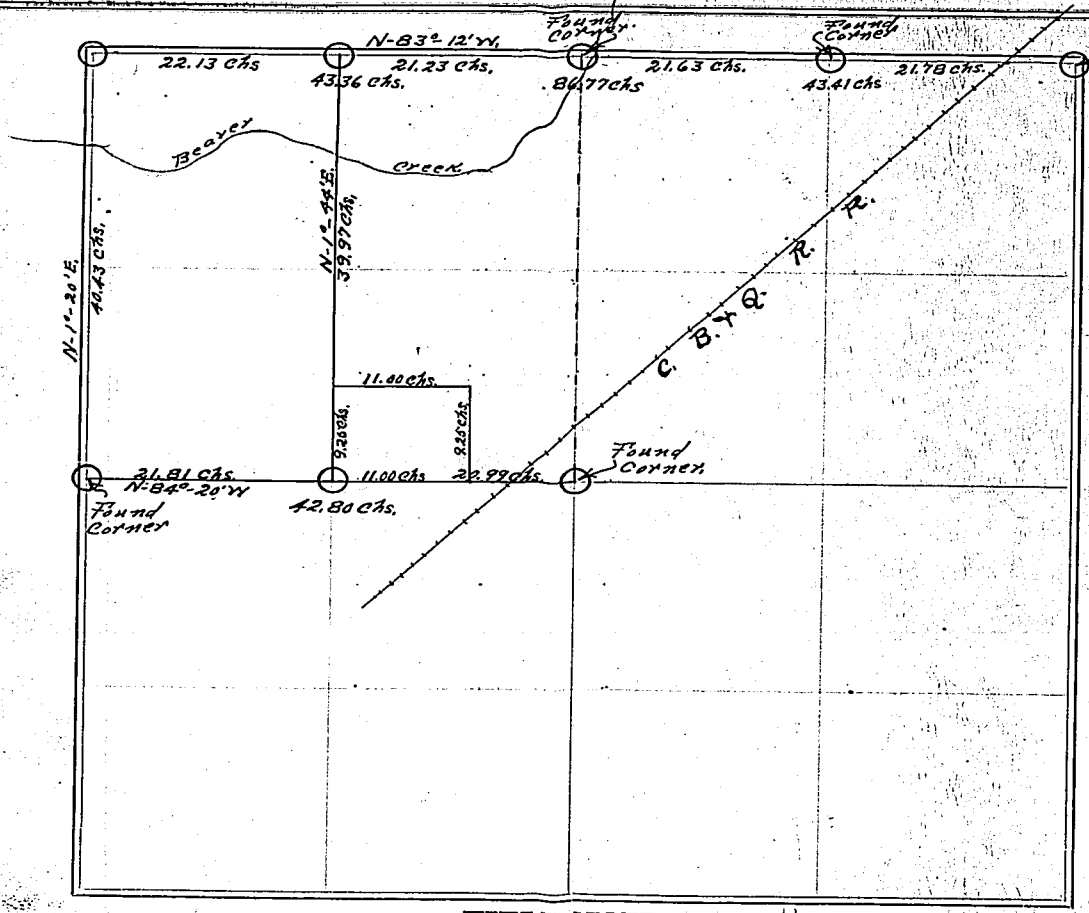

FIELD NOTES:

Station	Direction and Variation	DISTANCE Chains	DISTANCE Links	To Station No.	REMARKS (Bearing Trees, Boulders, Edifices, Etc.)	From Station No.	Direction and Variation	DISTANCE Chains	DISTANCE Links	To Station No.	REMARKS (Bearing Trees, Boulders, Edifices, Etc.)	Station
See Notes attached to Page 315 consisting of four (4) Typewritten Pages												
Bell												

The above is a correct Plat and Field Notes of a Survey made _____ 18____, for _____

_____ at the request of _____ by _____

County Surveyor, and _____ Chainmen.

_____ County Surveyor.

We do solemnly swear that the foregoing Plat and Field Notes are correct, and that the lines were measured by us justly and exactly, to the best of our knowledge and ability.

Subscribed and Sworn to before me, _____ 18____ _____ Chainmen.

1

FIELD NOTES

of

the

Re-survey and Subdivision

of

the W. 1/2 N. W. 1/4 Section 19, T. 1 N., R. 27 W.

****

Application for this survey was made September 1st 1922, by Mr. Burnett Dolph and Mr. Oman Smiley of Banbury, Nebraska.

##########

September 5th 1922.

All of the interested parties have been notified as to time and place, when and where I would begin the survey.

I go to the Qr. Section Corner between Sections 19 & 24, T. 1 N., between Ranges 27 & 28 W. which is a corner well marked with a large stone in the center of the North, South, & East public roads. This is one of the oldest known corners and is recognized by all as the Original Government Corner. This corner stands 53 links East of Cottonwood tree 20-in. diam., also 41 links East of 12-in. Diam. Corner Fence Post, also 59 links Southwest of a Cottonwood Tree 20-in. Diam., and 64 links Northwest of 10-in. Diam. Corner Fence Post.

I set my transit over said corner and balance same, and run

CHAINS. N. 1° - 20' E. Va. 12° - 30' E.

on random line between Sections 19 & 24.

33.00 Center Beaver Creek, course East & South.

40.43 Center of Cross Roads on south slope of high bluff. All fence lines and property lines of years standind makes this a well marked point and all property owners agree that a large stone which had been re-set a number of times as the hill was graded down had during the past year been removed during road construction and never replaced. The general surroundings and the evidence at hand is in my mind sufficient ##### proof of the true location of the corner in question. I therefore re-establish said corner as follows: Dig hole 12-in. Square x 24-in. deep, drive B. I. Pipe 3/4-in. Diam. x 30-in. long with a 6-in. Right Angle casting on upper end, over pipe and well in the ground I set a stone 14 x 18 x 26-inches. This corner stands 59 links Southwest of a 12-in. Diam. Corner Fence Post, also 72 links Southeast of a 6-in. square Cement Corner Fence Post.

And the true length of the North Half mile between sections 19 & 24 is 40.43 chains.

The true course of the line is N. 1° - 20' E. Va. 12° - 30' E.

****

County Surveyor, and _____ *Chainmen.*

_____ *County Surveyor.*

We do solemnly swear that the foregoing Plat and Field Notes are correct, and that the lines were measured by us justly and exactly, to the best of our knowledge and ability.

Subscribed and Sworn to before me, _____ *18* _____ } *Chainmen.*

From the corner to Sections 17 - 18 - 19 & 20 which is a large stone in the center of the North & South road I run

N. 83° - 12' WM Va. 12° - 30' E.

on true line between sections 18 & 19.

5.37	Center C. B. & Q. Rail Road Track.
21.78	Intersect Stone set for 1/16 corner.
42.00	Center Beaver Creek, course North.
43.41	Intersect Stone set for Qr. Section Corner. This corner is recognized by all as the original corner. The stone stands 76 links North and 7 links West of a Cottonwood Tree 24-in. Diam., also 81 links Southwest of a Phone Pole.
60.00	Set stake for temporary 1/16 sec. corner.
81.50	Leave Bottom Land.
86.77	Intersect corner between sections 18 & 19 on Range Line re-established by me. The records of past surveys shows that there has always been a large overrun on this line. See Pages 85 & 94, Book 1, County Surveyors Records, of surveys made by Page Francis, County Surveyor, 1890.

The Government length of the West 1/2 mile of this line is 40.94 chs. My distance is 86.77 - 43.41 = 43.36 chs.

Therefore the proportion

40.94 : 43.36 :: 20.00 : X = 21.23 chs. = the length

of the East 1/4 mile, and 43.36 - 21.23 = 22.13 chs. the length of the West 1/4 mile.

############ I return to the stake set at 60.00 chs. for temporary 1/16 corner and move the same 4.64 chs. West and on true line establish said corner as follows:

Drive Galv. Iron Pipe 1-in. Diam. x 36-in. long, Set stone 7 x 10 x 12-inches.

****

From the Center of Section 19 which is an undisputed corner marked by a large stone in the center of the graded road I run

N. 84° - 20' W. Va. 12° - 30' E.

on true E. & W. Qr. Section Line.

.48	Center of Wood Culvert.
4.76	Center C. B. & Q. Rail Road Track.
20.00	Set Stake for temporary 1/16 section Corner.
42.80	Intersect Qr. Section Corner on Range Line between Sections 19 & 24 here-to-fore described.

The Government length of the West 1/2 mile between sections 18 & 19 is 40.94 chs.

The Government length of the West 1/2 mile between sections 19 & 30 is 40.60 chs.

The Government average of the two lines is therefore

$$\frac{40.94 + 40.60}{2} = 40.77 \text{ chs.}$$

Therefore the proportion

County Surveyor, and _____ *Chainmen.*

_____ *County Surveyor.*

We do solemnly swear that the foregoing Plat and Field Notes are correct, and that the lines were measured by us justly and exactly, to the best of our knowledge and ability.

Subscribed and Sworn to before me, _____ *18*_____ _____ *Chainmen.*

20.00 : X = 20.99 chs. the length of the East 1/4 mile, and 42.80 - 20.99 = 21.81 chs. the length of the West 1/4 mile.

I return to the stake set at 20.00 chs. for temporary 1/16 corner and move the same 99 links West and on true line establish said 1/16 corner as follows:

Drive Galv. Iron Pipe 1-in. Diam. x ~~#####~~ 62-in. long, Set Stone 12 x 14 x 14-inches over pipe.

##################

DIVISION OF THE N. W. 1/4 SECTION 19, T. 1 N., R. 27 W.

From the 1/16 corner on the West Half of the E. & W. Qr. Section Line I run

N. 1° - 44' E. Va. 12° - 30' E.

on true 1/16 section line.

30.82 Center Line of Beaver Creek, course East & South.
39.97 Intersect 1/16 Section Corner on West Half Mile between Sections 18 & 19 established by me.

##########################

I am now in a position to make a survey of the 10 Acre Tract which Mr. Burnett Dolph is to get which is to be located in the S. W. Corner of the E. 1/2 N. W. 1/4 Sec. 19.

From the S. W. Corner of the E. 1/2 N. W. 1/4 Sec. 19, I run

N. 1° - 44' E. Va. 12° - 30' E.

on true N. & S. 1/16 Section Line.

9.25 Point for N. W. Corner of Dalph 10 Acre Tract. I establish said corner as follows: Set Iron Brace 1/4-in. by 2 1/2-in. by 28-inches long, also Wedge shape Stone 7-in. x 10-in. x 10-inches.

From said N. W. Corner I run

S. 84° - 20' E. Va, 12° - 30' E.

on north line of Dolph 10 Acre Tract

11.00 Point for N. E. Corner of Dolph 10 Acre Tract. I establish said corner as follows: Set Galv. Iron Pipe 1 1/4-in. Diam. x 24-inches long, also Stone 8-in. x 8-in. x 14-inches.

From said N. E. Corner of Dolph 10 Acre Tract, I run

S. 1° - 44' W. Va. 12° - 30' E.

on East line of Dolph 10 Acre Tract

9.25 Intersect E. & W. Qr. Section Line. Point for S. W. Corner of Dolph Tract which I establish as follows: Dig hole, set Coil Spring from R. R. Car, also Stone 10-in. x 12-in. x 14-inches.

From said S. W. Corner of Dolph 10 Acre Tract, I run

N. 84° - 20' W. Va. 12° - 30' E.

County Surveyor, and _____ *Chainmen.*

_____ *County Surveyor.*

We do solemnly swear that the foregoing Plat and Field Notes are correct, and that the lines were measured by us justly and exactly, to the best of our knowledge and ability.

Subscribed and Sworn to before me, _____ *18* _____ } *Chainmen.*

CHAINS.

on true line on E. & W. Qr. Section Line.

11.00 Intersect S. W. Corner of the E. 1/2 of N. W. 1/4 Sec. 19.

Area.

$\frac{11.00 \times 9.25}{10} = 10.17$ Acres.

==*=

SURVEYOR'S RECORD.

~~SECTION~~ LOT 11, ~~TOWNSHIP~~ BLOCK 14 ~~NORTH, RANGE~~ 1st ADD. TO McCOOK ~~WEST OF 6TH P.M.~~

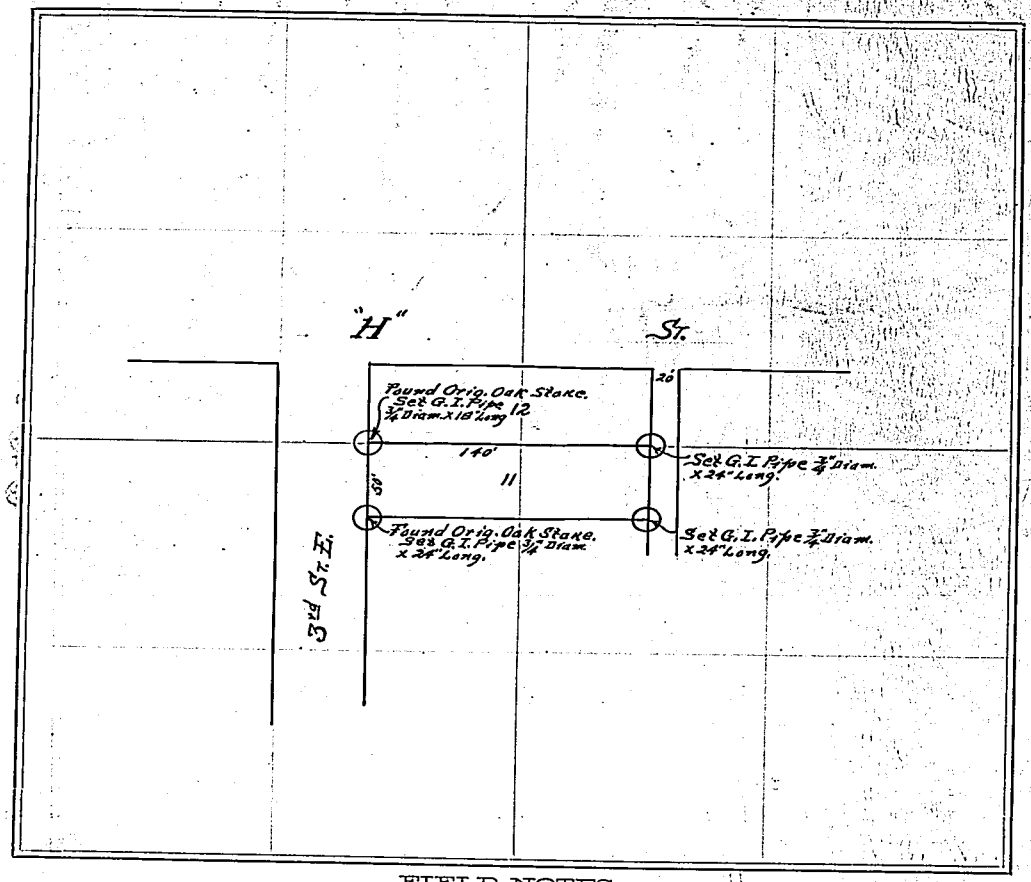

FIELD NOTES:

Station	Direction and Variation	DISTANCE Chains	DISTANCE Links	To Station No.	REMARKS (Bearing Trees, Boulders, Edifices, Etc.	From Station No.	Direction and Variation	DISTANCE Chains	DISTANCE Links	To Station No.	REMARKS (Bearing Trees, Boulders, Edifices, Etc.)	Station

The above is a correct Plat and Field Notes of a Survey made March 28th 1924, *for* J. F. Schneider *at the request of* Same, *by* _____ *County Surveyor, and* _____ *Chainmen.*

Percy M. Bell *County Surveyor.*

We do solemnly swear that the foregoing Plat and Field Notes are correct, and that the lines were measured by us justly and exactly, to the best of our knowledge and ability.

Subscribed and Sworn to before me, _____ *18* ____ _____ *Chainmen.*

FIELD NOTES:

Station	Direction and Variation	DISTANCE Chains	DISTANCE Links	To Station No.	REMARKS (Bearing Trees, Boulders, Edifices, Etc.)	From Station No.	Direction and Variation	DISTANCE Chains	DISTANCE Links	To Station No.	REMARKS (Bearing Trees, Boulders, Edifices, Etc.)

The above is a correct Plat and Field Notes of a Survey made April 9th To 11th *1917, for* Wm. Fritz *at the request of* Same *by* Geo. Wall & Adam Fritz *County Surveyor, and* *Chainmen.*

Percy M. Bell *County Surveyor.*

We do solemnly swear that the foregoing Plat and Field Notes are correct, and that the lines were measured by us justly and exactly, to the best of our knowledge and ability.

Subscribed and Sworn to before me, April 11th *1917*

Percy M. Bell

Geo Wall
Adam Fritz
Chainmen.

SECTIONS 3+10, TOWNSHIP 2 NORTH, RANGE 27 WEST OF 6TH P.M.

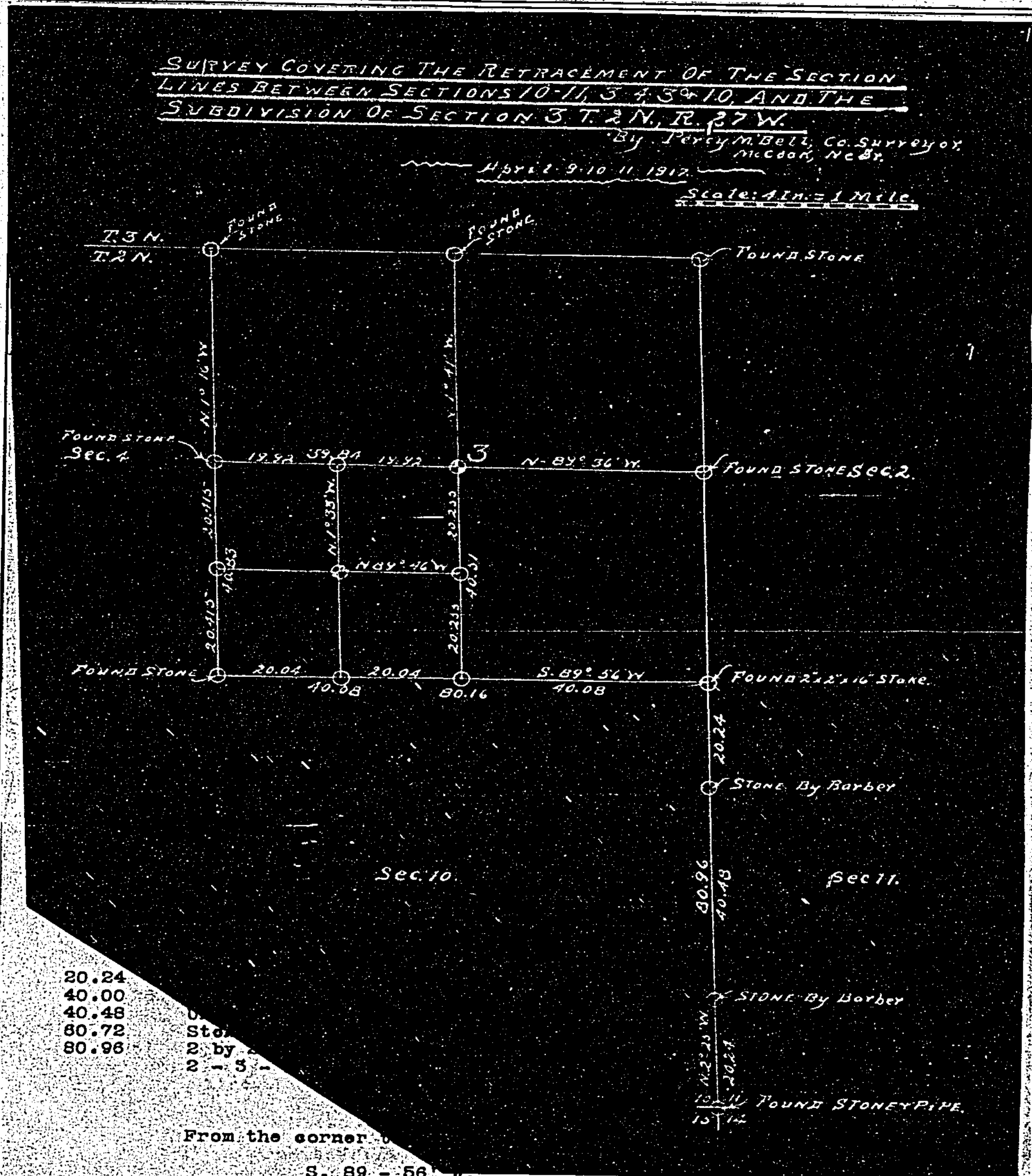

s, Edifices, Etc.) | Station

20.24
40.00
40.48 U
60.72 Sto
80.96 2 by
2 - 3 -

From the corner

S. 89 - 56 W. 12 - 30 E.

on true line between sections 3 and 10.

40.00 Unable to find Qr. Sec. Corner.

40.08 Point for Qr. Sec. Corner. Set B. I. Pipe 1 1/4-in. Diam. x 38-inches long, Deposit 2o common brick at sides of pipe, build mound of earth.

60.12 Point for 1/16 Sec. Corner on West half mile. Set Galv. E. Pipe 3/4-in. Diam. x 34-in. long, Deposit two common brick at sides of pipe, build mound of earth.

80.16 Intersect Stone corner to Sections 3 - 4 - 9 & 10.

=*=*=*=*=*=*=*=*=*=*=*=

The ab... Wm. ... County Su...

yor. tly,

We do ... to the best ...

Subscribed ...

en.

KS ...s, Edifices, Etc.) veyor. actly, men.

SURVEY of the EAST LINE of SECTION 10 and SUBDIVISION of SECTION 3, T. 2 N., R. 27 W.

****

These notes which consist of 3 pages cover the survey of the east line of Section 10 and the complete subdivision of Section 3 and the materials used by me, Percy M. Bell, County Surveyor, April 9th to 11, 1917, for Mr. Wm. Fritz of Bartley, Nebraska, and are to be considered in reference with the Plat attached on Page 317 of this Book No. 2, County Surveyors Records, to which said notes are hereto attached.

County Surveyor, Percy M. Bell.

Chainmen (Geo. Wall.
(Adam Fritz.

==*=*=*=*=*=*=*=*

CHAINS. From the corner to Sections 10 - 11 - 14 & 15 where I find stone and pipe, I run

N. 2 - 25' W. Va. 12 - 30' E.

found and established
over corners previously on line between secs. 10 & 11 by Andy Barber, County Surveyor, 1894, See Page 122, Book 2.

20.24 Stone set by Barber, 1/16 corner. Set G. I. Pipe 1 1/4-in. Diam. x
40.00 Unable to find Qr. Sec. Corner. (40-inches long.
40.48 Unable to find Qr. Sec. Corner.
80.72 Stone set by Barber, 1/16 corner.
80.96 2 by 2-inch x 16-in. Stake set ByrBarber for corner to secs. 2 - 3 - 10 & 11. Set Iron Shaft 3-in. Diam. x 51-in. long.

==*=*=*=*=*=*=*=*=*

From the corner to Sections 2 - 3 - 10 & 11, I run

S. 89 - 56' W. Va. 12 - 30' E.

on true line between sections 3 and 10.

40.00 Unable to find Qr. Sec. Corner.
40.08 Point for Qr. Sec. Corner. Set B. I. Pipe 1 1/4-in. Diam. x 58-inches long, Deposit 2o common brick at sides of pipe, build mound of earth.
60.12 Point for 1/16 Sec. Corner on West half mile. Set Galv. I. Pipe 3/4-in. Diam. x 34-in. long, Deposit two common brick at sides of pipe, build mound of earth.
80.16 Intersect Stone corner to Sections 3 - 4 - 9 & 10.

==*=*=*=*=*=*=*=*=*

CHAINS.

From the corner to Secs. 3 - 4 - 9 & 10, I run

N. 1 - 16' W. Va. 12 - 30' E.

on true line between secs. 3 & 4 over corners previously found or established.

20.415 Point for 1/16 Sec. Corner on South half mile. Set B. I. Pipe 1 1/4-in. Diam. x 15-in. long, Deposit 2 common brick at sides of pipe, build mound of earth.

40.83 Intersect Qr. Sec. Corner Stone which I find to be in true line with all other corners found on the West side of Sec. 3.

==*=*=*=*=*=*=*=*=*=*=*

SUBDIVISION OF SECTION 3

Having found or established all the exterior corners of Sec. 3, I proceed to subdivide the same as follows:

I establish the center of Section 3 at the intersection of straight lines between the opposite 1/4 corners.

From the 1/4 Sec. Corner between secs. 3 & 10, I run

N. 1 - 41' W. Va. 12 - 30' E.

on true N. & S. Qr. Section Line.

20.255 Point for 1/16 Sec. Corner on South half mile. Set B. I. Pipe 1 1/4-in. Diam. x 28-in. long, Deposit 2 common brick at sides of pipe, build mound of earth.

40.51 Set stake for temporary center of section 3, which I find to be in true line with all other points on the N. & S. Qr. Sec. Line.

****

From the 1/4 Sec. Corner between secs. 3 & 4, I run

S. 89 - 36' E. Va. 12 - 30' E.

on true E. & W. Qr. Section Line.

19.92 Point for 1/16 Sec. Corner on West half mile. Set B. I. Pipe 1 1/4-in. Diam. x 28-in. long, Deposit 2 common brick at sides of pipe, build mound of earth.

39.84 Intersect stake set for temporary center of section on N. & S. Qr. Sec. Line. Set B. I. Pipe 1 1/4-in. Diam. x 39-in. long, Deposit 2 common brick at sides of pipe, build mound of earth, which I find to be in true line with all other points on E. & W. Qr. Sec. Line.

****

SUBDIVISION OF S. W. 1/4 SECTION 3.

I establish the center of the S. W. 1/4 Sec. 3 at the intersection of straight lines between the opposite 1/16 corners as follows: Set Iron Header Brace 1-in. wide by 50-in. long, Deposit 2 common brick at sides of brace, build mound of earth.

Course of lines.

N. & S. 1/16 Sec. Line N. 1 - 35' W.
E. & W. 1/16 Sec. Line N. 89 - 46' W.

****

SURVEYOR'S RECORD.

SECTIONS 4 & 5, TOWNSHIP 4 NORTH, RANGE 27 WEST OF 6TH P.M.

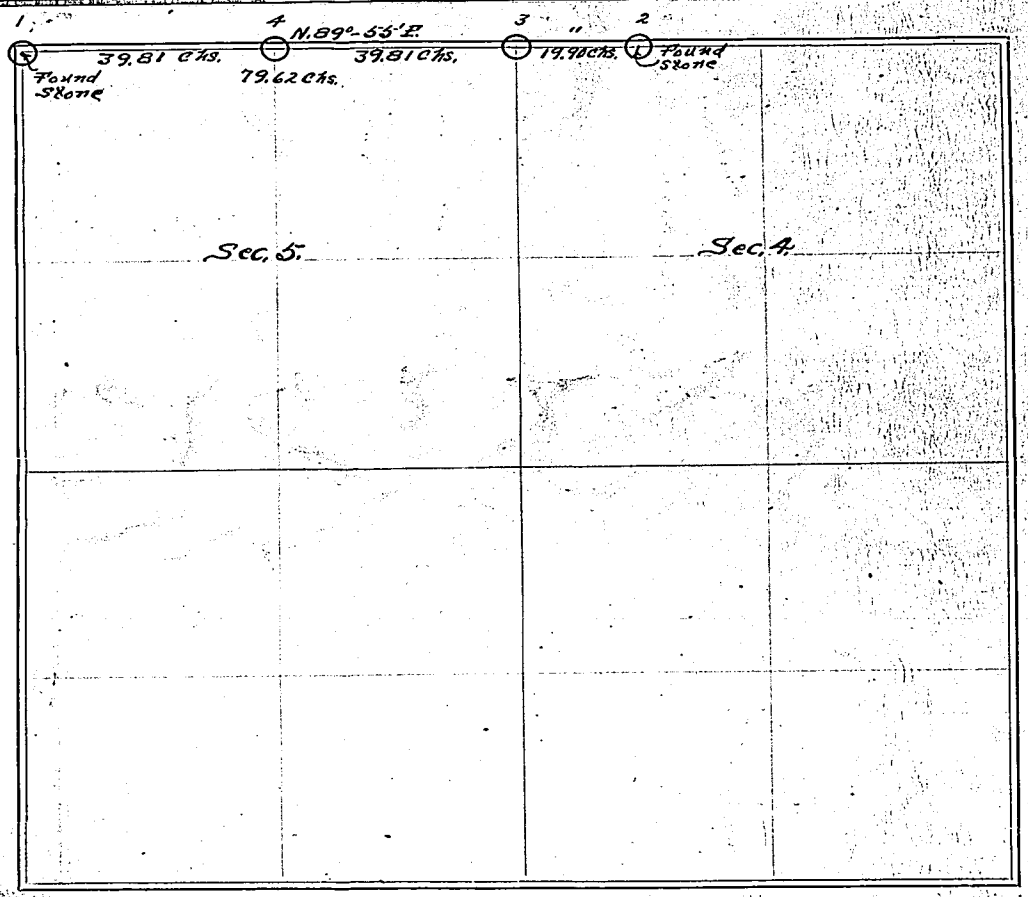

FIELD NOTES:

Station	Direction and Variation	DISTANCE Chains	DISTANCE Links	To Station No.	REMARKS (Bearing Trees, Boulders, Edifices, Etc.)	From Station No.	Direction and Variation	DISTANCE Chains	DISTANCE Links	To Station No.	REMARKS (Bearing Trees, Boulders, Edifices, Etc.)
1	N-89°-55'E	99	52	2	#2 Is a 1/16 Corner Established By F.S. Hill Co. Surveyor in 18 and #1 was perpetuated By Mr. Hill in 1880. No other Closing Corners could Be Found-General Conditions of the Ravines indicated that they had been washed out.						
2	S-89° 55' W.	19	905	3	#3 Dig Hole 6" Diam. x 20" Deep, Set Galv. I. Pipe 1¼" Diam. x 27" long, Deposit 4 Brick-Fill hole.						
3	" "	39	81	4	#4 Dig hole 14" Diam. x 24" Deep-Set Iron Shaft 1¼" Diam. x 30" long with 12" Diam. Wheel on Bottom-Deposit 2 Brick-						

The above is a correct Plat and Field Notes of a Survey made July 20th & 21st, 1917, for Red Willow County at the request of Commissioners by Percy M. Bell, County Surveyor, and H. G. Boner Chainman.

Percy M. Bell County Surveyor.

We do solemnly swear that the foregoing Plat and Field Notes are correct, and that the lines were measured by us justly and exactly, to the best of our knowledge and ability.

Subscribed and Sworn to before me, _____ 18____ } Chainmen.