Survey

Records

Rural

Book: 4

Pgs.: 1-143

F I E L D N O T E S

of a

RESURVEY

and

The Subdivision of Sections

4 and 5,

Township 4 N., Range 30 W. to restore the Lost or Obliterated Corners of said sections and to determine the legal location of the S. 1/2 N. W. 1/4 Sec. 4, and the S. 1/2 N. E. 1/4 Sec. 5.

****

Executed by

Percy M. Bell, County Surveyor, of Red Willow County, Nebraska.

==========

Survey commenced June 10th. 1925.

Survey completed June 17th. 1925.

****
****
****
*

acements and restorations Mr. Petersen has successfully accomplished this purpose. The field conditions are now defined in a manner which should be sufficient to render the facts apparent to any and all interested persons, and it is believed that a competent basis has been provided for the adjustment of any controversies which may exist, and for further subdivision by local surveyors if such action is desired. ###### ###### "

For your assistance in resetting any posts removed or destroyed, I am enclosing a blue-print and report of the work done by Mr. Petersen. No plats or field notes of this work are available.

Yours very truly,
N. B. Sweitzer
Assistant Supervisor of Surveys.

##########################

June 10th 1925.

All of the interested parties have been notified as to time and place, when and where I would begin the survey, I begin at the Qr. Section Corner between Sections 6 and 7, T. 4 N., R. 30 W. which is a Government Post Corner with pits 9 links East and West marked with lime.

From this corner I run

S. 89° - 25' E. Va. 12° - 30' E.

on true line between sections 6 and 7

(CHAINS)
38.60 Intersect Government Corner to Sections 5 - 6 - 7 and 8. The point for corner falls in a cultivated field. The 4 x 4 in. post has been lifted from the ground and can not be found. I remove the cultivated soil to a depth of 8 to 10-inches and identify the position of said corner by the 8-in square hole made for post and the lime deposit in same. Also all 4 pits 16-in. square which stand 9 links distance East, West, North and South and are marked with lime.
In place of post I dig hole 10-in. square x 30-inches deep, set water service Gate Valve stand 3-in. diam. x 39-inches long, deposit 2 quart of lime inside of stand. At 50 links Southwest under wire fence I drive pipe 1-in. diam. x 24-in. long. At 50 links Southeast under wire fence I drive Ford Auto rear axle.

##################

From the Government Corner to sections 5 - 6 - 7 & 8

I run N. 3° - 0' E. Va. 12° - 30' E.

on true line between sections 5 and 6
37.03 Intersect Government Qr. Section Corner between sections 5 and 6. The point for corner falls in a cultivated field.
The 4 x 4-in. post has been lifted from the ground and can not be found. I remove the cultivated soil to a depth of 8 to 10-inches and identify the position of said corner by the 8-inch square hole made for the post and the lime deposit in same. Also 2 pits 16-inches square which stands 9 links distance North and South of corner and are marked with lime.

73.31 Intersect Government Closing Corner between sections 5 and 6 on First Standard Parallel.
The point for corner falls in a cultivated field. The 4 x 4-inch post has been lifted from the ground and can not be found. I remove the cultivated soil to a depth of 8 to 1

(CHAINS)

inches and identify the position of said corner by the 8-in. square hole made for the post and the lime deposit in same. Also all pits 16-inches square which stand 9 links distance East, West and South and are marked with lime.

In place of post I dig hole 10-inches square x 24-inches deep, set Chevrolet Auto rear axle housing, deposit 2 quart of lime inside of housing.

Standard Government Corner to sections 32 & 33, T. 5 N., R. 30 W., stands 15 links West. The point for corner falls in a cultivated field. The 4 x 4-inch post has been lifted from the ground and can not be found. I remove the surface soil to a depth of 8 to 10-inches and identify the position of said corner by the 8-in. square hole made for the post and the lime deposit in same. Also all pits 16-inches square which stands 9 links distance East, West and North and are marked with lime.

In place of post I dig hole 12-inches square x 24-in. deep, set Chexrolet Auto rear axle housing, deposit 2 quart of lime inside of housing.

I now return to the location of the Government Qr. Sec. Corner between section 5 and 6. In place of post I dig hole 12-inches square by 24-inches deep, set Chevrolet Aute rear axle housing, deposit 2 quart of lime inside of housing.

\#\#\#\#\#\#\#\#\#\#\#\#\#\#\#\#\#

From the Government Closing Corner between sections 5 and 6 heretofore found and described

I run S. 89° - 34' E. Va. 12° - 30' E.

on true line of First Standard Parallel between sections 33 and 5

39.67 Intersect Government Standard Qr. Section Corner to section 33. The point for corner falls on the unbroken sod. The 4 x 4-inch post has been lifted from the ground and can not be found. I clear away the grass and surface soil to a depth of 4 to 6 inches and identify the position of the corner by the 8-inch square hole made for the post. Also pits 16-inches square which stands 9 links distance East and west. In place of post I dig hole 8-in. square x 10-inches deep, drive pipe 1 3/4-in. diam. x 33 1/2-inches long in center of hole, fill pipe with lime. In center of each pit I make hole 1 in. diam x 24-in. deep and fill the holes with lime.

79.31 Intersect Government Closing Corner between sections 4 & 5. The point for corner falls on the unbroken sod. The 4 x 4-in. post has been lifted from the ground and can not be found. I clear away the grass and surface soil to a depth of 4 to 6 inches and identify the position of the corner by the 8-inch square hole made for the post. Also all pits 16-inches square which stands 9 links distance East, West and South.

In place of post I dig hole 12-inches square x 18-inches deep, set standard Ford Auto rear axle housing, deposit 2 quart of lime in housing. In center of each pit I make hole 1 1/4-in. diam. x 36-inches deep and fill each hole with lime.

The length of the mile being 79.31 chains each half mile will therefore = 39.65 1/2 chains which is the legal position of the Qr. Section Corner on the North side of section 5. Therefore I return to the Government Standard Qr. Sec. corner and measure 1 1/2 links West and establish said Qr. Sec. Corner as follows: Dig hole 12-in. square x 18-inches deep, set standard Ford Auto rear axle housing, deposit 2 quart of lime in housing.

\#\#\#\#\#\#\#\#\#\#\#\#\#\#\#\#\#

(CHAINS)

From the Government Closing Corner between Sections 4 and 5

I run S. 89° - 34' E. Va. 12° - 30' E.

on true line of First Standard Parallel between sections 34 and 4

00.33 Intersect Government Standard Corner to Sections 33 and 34. The point for corner falls on the unbroken sod. The 4 x 4-inch post has been lifted from the ground and can not be found. I clear away the grass and surface soil to a drpth of 4 to 6 inches and identify the position of the corner by the 8-inch square hole made for the post. Also all pits 16-inches square which stands 9 links distance East, West and North. In place of post I dig hole 8-in. square x 30-in. deep, set cast iron lever 2 1/4-in. by 2 1/2-in. by 47-inches long with 6-in. diam. ring in hole at bottom of lever, deposit 2 quart of lime in hole around lever, fill hole with dark earth. In center of each pit I make hole 1 1/4-in. diam. x 27-in. deep and fill same with lime.

40.20 Intersect Government Standard QR. Sec. Corner ########## ##### to section 34. The point for corner falls on the unbroken sod. The 4 x 4-inch post has been lifted from the ground and can not be found. I clear away the grass and surface soil to a depth of 4 to 6-inches and identify the position of the corner by the 8-inch square hole made for the post. Also pits 16-inches square which stands 9 links distance East and West. In place of post I dig hole 12-in. square x 18-inches deep, set standard Ford Auto rear axle housing, deposit 2 quart of lime in housing. In center of each pit I make hole 1 1/4-in. diam. x 27-in. deep and fill holes with lime.

79.70 Intersect Government Closing Corner between sections 3 and 4 which is a 4 x 4-in. post bearing Government scribe and pits 16-in. square at 9 links distance East, West and South. At South side of post I make hole 1 1/4-in. diam. x 27-in. deep and fill same with lime. In center of each pit I make hole 1 1/4-in. diam. x 27-in. deep and fill each hole with lime. At a point 34 links East is the Government Standard corner to sections 34 and 35 which is a 4 x 4-in. post bearing the Government scribe and pits 16-in. square at 9 links distance East, West and North. At north side of post I make hole 1 1/4-in. diam. x 27-in. deep and fill same with lime. In center of each pit I make hole 1 1/4-in. diam. x 27-in. deep and fill each hole with lime.

The length of the mile being 79.70 chains each half mile will therefore = 39.85 chains which is the legal position for the Qr. Section Corner on the North side of Section 4.

Therefore I return to the Government Standard Qr. Section Corner and measure 35 links West and on true line establish said Qr. Section Corner as follows: Dig hole 12-in. square x 18-in. deep, set standard Ford Auto rear axle housing, deposit 2 quart of lime in housing. At points 4-ft. East and West of corner I dig pits 36-in. long x 16-in. wide x 18-in. deep, in the center of each pit I make hole 1 1/4-in. diam. x 27-in. deep and fill each hole with lime.

##########################

From the Government Corner to Sections 5 - 6 - 7 and 8 found and here-to-fore described I run

N. 88° - 59' E. Va. 12° - 30' E.

on true line between sections 5 and 8

38.72 Intersect Government Qr. Section Corner between sections 5 and 8. which is a 4 x 4-in. post bearing Government scribe and pits 16-in. square at 9 links distance East and West. At East side of post I make hole 1-in. diam. x 24-in.

(CHAINS)

deep and fill same with lime. In center of each pit I make hole 1-in. diam. x 24-in. deep and fill each hole with lime.

77.57 Intersect Government corner to sections 4 - 5 - 8 and 9.

The point for corner falls on the unbroken sod in the head of a ravine just ##### north of a cultivated field.

The 4 x 4-in. post has been lifted from the ground and can not be found. I remove the grass and surface soil to a depth of 4 to 6-inches and identify the position of said corner by the 8-in. square hole made for the post. Also all 4 pits 16-in. square which stands at 9 links distance East, West, North and South.

In place of post I dig hole 12-in. square x 18-in. deep, set standard Ford Auto rear axle housing, deposit 2 quart of lime in housing. In center of each pit I make hole 1 1/4-in. diam. x 27-in. deep and fill each hole with lime.

##################

From the Government Corner to Sections 4 - 5 - 8 and 9

I run N. 4° - 29' E. Va. 12° - 30' E.

on true line between sections 4 and 5

36.11 Intersect Government Qr. Section Corner between sections 4 and 5. The point for corner falls on the unbroken sod. The 4 x 4-in. post has been lifted from the ground and can not be found. I remove the grass and surface soil to a depth of 2 to 4-inches and identify the position of said corner by the 8-in. square hole made for the post. Also 2 pits 16-in. square which stands at 9 links distance North and South.

In place of post I dig hole 12-in. square x 18-in. deep, set standard Ford Auto rear axle housing, deposit 2 quart of lime in housing. In center of each pit I ##### make hole 1 1/4-in. diam. x 27-in. deep and fill each hole with lime.

48.57 Ravine, Course North.

54.00 Set stake for temporary 1/16 sec. corner on north half mile.

71.46 Intersect Government Closing Corner between sections 4 and 5 here-to-fore found, perpetuated and described.

The Government length of the North Half mile between sections 4 and 5 is 39.18 chains - My distance is 35.35 chains.

Therefore the proportion

39.18 : 35.35 :: 20.00 : X . X = 18.04 chains = the

length of the south 1/4 mile and

35.35 - 18.04 = 17.31 chains = length of the North 1/4 mile.

Therefore I return to the stake set for temporary 1/16 sec. corner and move the same North 15 links and on true line establish said corner as follows: Dig hole 12-in. square x 18-in. deep, set standard Ford Auto rear axle housing, deposit 2 quarts of lime in the housing. At a distance of 2-ft. East and West I dig pits 36-in. long by 16-in. wide by 18-in. deep, in center of each pit Imake hole 1 1/4-in. diam. x 27-in. deep and fill each hole with lime.

##################

From the Government Corner to Sections 4 - 5 - 8 and 9

I run N. 86° - 20' E. Va. 12° - 30' E.

on true line between sections 4 and 9

Application for this survey was made by Mr. Franklin Bancher May 26th, 1925, through his agents Noble & Thompson, Atty's. of Oberlin, Kansas.

==========D==========

H I S T O R Y

The exterior lines of this township were originally established as follows:-

First Standard Parallel by William E. Daugherty, U. S. Deputy Surveyor, September 1869 under contract No. 23 dated June 9th 1869.

The Township and Range lines by William E. Daugherty, U. S. Deputy Surveyor, June 1872 under joint contract No. 41.

The subdivision lines of this Township were originally established by Thos. J. Milner, U. S. Deputy Surveyor, October 1st to 9th 1872 under joint contract Dated June 26th 1872.

The instrument used in making this survey is a L. Beckmann Co., transit No. 128 with Ross Meridiograph, all in proper adjustment.

The chain used in making the measurements is a Standard Chicago 200 link steel chain tested to a eight rod standard.

The Northern part of this Township is very rough and broken and was given little attention by the early homesteaders. At a later date when homesteaders entered upon this land they were unable to find reliable Government Corners and were compelled to adjust themselves to the conditions as best they could. From the date of the first settlers there has been much discontent over property lines which condition existed until July 22, 1921, when the Government completed a resurvey in which all corners were established and marked, in testimony of which I offer a copy of the following letter.

****

DEPARTMENT OF THE INTERIOR

General Land Office

Office of Assistant Supervisor of Surveys

321 W. O. W. Bldg.,
Omaha, Nebraska,
March 1, 1924.

Mr. P. M. Bell,
County Surveyor,
McCook, Nebraska.

Dear Sir:-

I am in receipt of your favor of the 29th ultimo in regard to conditions along the First Standard Parallel North through Range 30 West. In regard to the work done by Mr. Petersen, the Washington office by letter 941345 "E" CGT of June 10, 1922, has the following to say: # # # # # # #

" The special instructions provide for the identification of existing corners of the original survey and for the temporary monumentation of missing corner positions, and upon examinati of the report now at hand it appears that by appropriate ret

(CHAINS)

38.86 Intersect Government Qr. Section Corner between sections 4 and 9. The point for corner falls in a cultivated field. The 4 x 4-in. post has been lifted from the ground and can not be found.
I remove the surface soil to a depth of 8 to 10-inches and identify the position of said corner by the 8-in. square hole made for the post. Also 2 pits 16-inches square which stand at 9 links distance East and West.
In place of post I dig hole 12-in. square x 18-in. deep, set standard Ford Auto rear axle housing, deposit 2 quarts of lime in housing. In center of each pit I make hole 1 1/4-in. diam. x 27-in. deep and fill each hole with lime.

77.83b Intersect Government Corner to sections 3 - 4 - 9 and 10 which is a 4 x 4-in. post bearing the Government scribe and pits 16-in. square at 9 links distance East, West, North and South.
At the Southeast corner of post I make hole 1 1/4-in. diam. x 27-in. deep and fill same with lime. In the center of each pit I make hole 1 1/4-in. diam. x 27-in. deep and fill each hole with lime.

##########################

From the Government Corner to sections 3 - 4 - 9 and 10

I run N. 6° - 37' E. Va. 12° - 30' E.

on true line between sections 3 and 4

33.45 Intersect Government Qr. Section Corner between sections 3 and 4 which is a 4 x 4-in. post bearing the Government scribe and pits 16-in. square at 9 links distance North and South.
At south side of post I make hole 1 1/4-in. diam. x 27-in. deep and fill same with lime. In the center of each pit I make hole 1 1/4-in. diam. x 27-in. deep and fill each hole with lime.
66.11 Intersect Government Closing Corner between sections 3 and 4 on the First Standard Parallel here-to-fore found, perpetuated and described.

##########################

SUBDIVISION OF SECTION No. 4.

Having found and perpetuated all the exterior corners of Sec. 4, T. 4 N., R. 30 W., I proceed to subdivide the same as follows:

I establish the center of Sec. 4 at the intersection of straight lines between the opposite 1/4 corners.
From the Qr. Section corner between sections 3 and 4

I run S. 88° - 24' W. Va. 12° - 30' E.

on true East and West quarter section line

39.40 Set stake for temporary center of section 4.
60.49 Fence line North and South.
73.84 Fence line North and South.
76.42 Ravine, Course North.
78.70 Intersect Qr. Section corner between sections 4 and 5.

****

From the Qr. Section corner between sections 4 and 9

I run N. 5° - 45' E. Va. 12° - 30' E.

on true North and South quarter section line

(CHAINS)

34.78 Intersect East and West Qr. Section line at temporary center of section. To establish this corner I dig hole 12-in. square x 18-in. deep, Set standard Ford Auto rear axle housing, deposit 2 quarts of lime in housing. At a distance of 9 links North and 9 links West I dig pits 36-in. long x 16-in. wide x 18-in. deep, in the center of each pit I make hole 1 1/4-in. diam. x 27-in. deep and fill same with lime.

37.00 Road to House. Road runs East and West.

37.19 Fence line - East and West.

52.00 Stake for temporary 1/16 corner on North 1/2 mile.

68.78 Intersect Qr. Section corner on North line of Section 4.

To determine the legal point of location for the 1/16 corner between the center of the section and the Qr. Corner on The First Standard Parallel on North side of section 4 we have the following measurements

The North 1/2 mile between Sections 3 and 4 is given by the Government as 38.96 chains -

The North 1/2 mile between Sections 4 and 5 is given by the Government as 39.18 chains -

$$\frac{38.96 \text{ plus } 39.18}{2} = 39.07 \text{ chains} = \text{Governments distance}$$

of the North 1/2 mile of the North and South Qr. Section line of Section 4 - My distance is 34.00 chains.

Therefore the proportion

39.07 : 34.00 :: 20.00 : X. X = 17.40 chains = length of

the South 1/4 mile and
34.00 - 17.40 = 16.60 chains = length of North 1/4 mile.

Therefore I return to the stake set at 52.00 chains for temporary 1/16 corner and move the same 18 links north and on true line establish said corner as follows:
Dig hole 12-in. square x 18-in. deep, set standard Ford Auto rear axle housing, deposit 2 quarts of lime in housing.
At a distance of 9 links North and South of corner I dig pits 36-in. long x 16-in. wide x 18-in. deep, in the center of each pit I make hole 1 1/4-in. diam. x 27-in. deep and fill each hole with lime.

From the 1/16 corner established on the North 1/2 mile between sections 4 and 5

I run N. 89° - 23' E. Va. 12° - 30' E.

on true East and West 1/16 section line in the N. W. 1/4 sec. 4

3.61 Fence line - North and South.
12.00 Ravine - Course North.
28.58 Ravine - Course North.
31.38 Fence line - North and South.
39.58 Intersect 1/16 corner on North 1/2 of North and South Qr. Sec. line in section 4.

The Area of the S. 1/2 N. W. 1/4 Sec. 4 is

$$\frac{\frac{18.04 \text{ plus } 17.40}{2} \times \frac{39.58 \text{ plus } 39.30}{2}}{10} = 69.88 \text{ A.}$$

(CHAINS)

On this tract of land I find 17.53 Acres under cultivation and in growing crops of oats, corn, beans, etc. Also one story frame house, barn, sheds, well and windmill.

\#

SUBDIVISION OF SECTION No. 5.

Having found and perpetuated all the exterior corners of Sec. 5, T. 4 N., R. 30 W., I proceed to subdivide the same as follows:

I establish the center of section 5 at the intersection of straight lines between the opposite 1/4 corners.

From the Qr. Sec. Corner between sections 4 and 5

I run S. 89° - 43' W. Va. 12° - 30' E.

on true East and West quarter section line

6.36 Fence line - bears North and South.
18.18 Fence line - bears ~~\#\#\#\#\#~~ North and South.
19.31 Ravine - course North.
23.87 Ravine - course North.
30.00 Ravine - Course Northeast.
39.19 Set stake for temporary center of section 5.
78.36 Intersect Qr. Section corner between sections 5 and 6.

****

From the Qr. Section corner between sections 5 and 8

I run N. 3° - 46' E. Va. 12° - 30' E.

on true North and South Qr. section line.

36.56 Intersect East and West Qr. Section line at temporary center of section. To establish this corner I dig hole 10-in. square x 30-in. deep, set Railroad bottom break rod 1 1/2-in. diam. x 42-in. long which has a large clevise on each end - in the clevise on lower end I place a Ford Auto wheel spindle - deposit 2 quarts of lime in hole - fill hole with dark earth and build mound of earth at corner. At 9 links distance North and 9 links East I dig pits 36-in. long x 12-in. wide x 16-in. deep - in center of each pit I make hole 1-in. diam. x 24-in. deep and fill each hole with lime.

38.09 Fence line - East and West.
46.91 Fence line - East and West.
51.90 Ravine - course East.
54.50 Set stake for temporary 1/16 corner on North 1/2 mile.
72.40 Intersect Qr. Section corner on North side of Section 5.

To determine the legal point of location for the 1/16 corner between the center of the section and the Qr. Corner on The First Standard Parallel on the north side of section 5 we have the following measurements

The North 1/2 mile between sections 4 and 5 is given by the Government as 39.18 chains -

The North 1/2 mile between sections 5 and 6 is given by the Government as 39.10 chains -

$$\frac{39.18 \text{ plus } 39.10}{2} = 39.14 \text{ chains} = \text{Government distance}$$

of the North 1/2 mile of the North and South Qr. Section

(CHAINS)

line of Section 5 - My distance is 35.84 chains.

Therefore the proportion

39.14 : 35.84 :: 20.00 : X. X = 18.31 chains = length of the South 1/4 mile and
35.84 - 18.31 = 17.53 chains = length of the North 1/4 mile.

Therefore I return to the stake set at 54.50 chains for temporary 1/16 corner and move the same 37 links North and on true line establish said corner as follows:
Dig hole 10-in. square x 30-in. deep, set steel shaft 1 1/2-in. diam. x 37-in. long with 8-in. diam. cog wheel at lower end, deposit 2 quarts of lime around shaft, fill hole with dark earth and build mound of earth at corner.
At a distance of 3-ft. East and 3-ft. West I dig pits 36-in. long x 12-in. wide x 16-in. deep, in the center of each pit I make hole 1-in. diam. x 24-in. deep and fill each hole with lime.

From the 1/16 corner established on the North 1/2 mile between sections 4 and 5

I run N. 89° - 45' W. Va. 12° - 30' E.

on true East and West 1/16 section line in the N. E. 1/4 sec. 5.

3.00 Ravine - course North.
~~[illegible]~~
5.42 Ravine - course North.
10.57 Fence line - bears North and South.
21.68 Fence line - bears North and South.
26.82 Ravine - course Northeast.
29.42 Ravine - course East.
39.42 Intersect 1/16 corner on North 1/2 mile of North and South Qr. Sectine line in section 5.

The Area of the S. 1/2 N. E. 1/4 Sec. 5 is

$$\frac{\frac{18.31 \text{ plus } 18.04}{2} \times \frac{39.42 \text{ plus } 39.19}{2}}{10} = 71.43 \text{ A.}$$

On this tract of land I find 20.82 Acres under cultivation and in a growing crop of corn. No improvements except such fence as is shown by the plat hereto attached.

~~[illegible]~~

Survey closed June 17th, 1925.

****

Latitude and departure with closing errors of Section 4.

Course	Distance	N. Lat.	S. Lat.	E. Dep.	W. Dep.
N. 4° - 29' E.	71.46	71.24		5.58	
S. 89° - 34' E.	79.70		.60	79.70	
S. 6° - 37' W.	66.11		65.67	7.[illegible]	7.62
S. 86° - 20' W.	77.83		4.97		77.67
		71.24	71.24	85.28	85.29
			71.24		85.28
			.00		.01

Difference in Lat. = .00

Difference in Dep. = .01

==*=*=*=*=*=*=*=

Latitude and Departure with closing errors of Section 5.

Course	Distance	N. Lat.	S. Lat.	E. Dep.	W. Dep.
N. 3° - 00'E.	73.31	73.21		3.84	
S. 89° - 34'E.	79.31		.60	79.31	
S. 4° - 29'W.	71.46		71.24		5.58
S. 88° - 59'W.	77.57		1.37		77.56
		73.21	73.21	83.15	83.14
			73.21	83.14	
			.00	.01	

Difference in Lat. = .00

Difference in Dep. = .01

#*#*#*#*#*#*#*#*#*#*#*#*#*

OATH OF CHAINMEN

We, W. W. Scott and W. A. Waddell do hereby certify that, after being duly sworn, we assisted Percy M. Bell, County Surveyor, in the survey and subdivision of Sections 4 and 5, Township 4 North, Range 30 W., and that all lines of said survey were accurately measured by us according to instructions given us and to the best of our skill and ability.

Subscribed in my presence and sworn to before me this 18th day of June 1925.

Percy M. Bell
County Surveyor.

W. W. Scott Chainman.
His Hand.

W. A. Waddell Chainman.
His Hand.

A. J. Easton Flagman.
His Hand.

SURVEYOR CERTIFICATE

I hereby certify that on the 10th to 17th days of June 1925, I surveyed all necessary lines to establish the location of S. 1/2 N. W. 1/4 Sec. 4 and S. 1/2 N. E. 1/4 Sec. 5,

Township 4 North, Range 30 West, and that said survey was accurately made, according to law and the established rules and regulations governing the subdivision of sections, and that all corners were perpetuated with durable material as provided by law and as specifically set forth in the foregoing field notes; and that said notes and map have been compared with the memorandum notes of survey and are true and correct.

Witness my hand this 23rd day of June 1925.

Percy M. Bell County Surveyor.

Recorded on page 7 - Book 4 of Official Record of Surveys this 23rd day of June 1925.

Percy M. Bell County Surveyor.

\#\#\#\#\#\#\#\#\#\#\#\#\#\#\#\#\#\#
****
******
*

OFFICIAL RECORD

FIELD NOTES

86711—K-B Printing Co., Omaha

FROM STATION	COURSE OF LINE	TO STAT'N	DISTANCE Chains	DISTANCE Links	MAGNETIC VARIATION OF ANGLE	KIND OF CORNER	REMARKS
1	N-0°-52'W	3	81	38	12°-30'E		#1- Found stone set by G.W. Minkler, Deptl. Co. Surveyor, 1886- Renew same by digging hole 6" Diam. by 2ft. deep- Drive B. Iron Bar 1" sq. x 30" long in hole- Fill hole with sand- Re-set stone at side of Bar. — #3 Corner previously established by me.
							79.57 : 81.38 :: 40.00 : x = 40.91 = Length of South ½ mile.
							81.38 − 40.91 = 40.47 Length of North ½ mile.
3	S-0°-52'E	2	40.	47	12°-30'E		#2- Dig hole 6" Diam. by 30" Deep, Drive B.I. Pipe 1" Diam. x 40" long in hole - Fill hole with sand (+ Deposit 2 Bricks)
1	S-89°-40'W	6	80	12	12°-30'E		#6 By use of Plow, Scraper + shovels I find Orig. Gov Corner- Dig hole 6" Diam. by 24" Deep, Drive B. Iron Shaft 1⅛" Diam. by 36" long- Fill hole with sand.
6	N-89°-40'E	5	40	06	12°-30'E.		#5- Dig hole 6" Diam. by 24" Deep, Drive B.I. Pipe 1" Sq. x 30" long- Fill hole with sand.
5	" " "	4	20	03	" "		#4 Dig hole 6" Diam. by 24" Deep, Drive B.I. Bar 1" sq x 30" long- Fill hole with sand.
6	N.0°-27'W	7	40	35	12°-30'E.		#7 Found stone set by E.S. Hill, Co. Surveyor, 1880.
7	N.0°-35'W.	8	40	45	12°-30'E		#8 Pipe Corner previously perpetuated by me. } See Book #2 Page 318
							#9 " " " " established " " }
5	N-0°-41'W	9	81	09	12°-30'E.		Intersect Qr. Sec. Corner on North side Sec. 5.
9	S-0°-41'E	10	40	45	" "		Set stake for Temp. Center of Section
7	N.89°-56'E	10	39	88	12°-30'E.		Intersect N.+S. Qr. Sec. Line at stake set for Temp. Center- #10 Dig hole 6" Diam. by 30" Deep, Drive Galv. Iron Pipe 1¼" Diam. by 29" long, Deposit 2 Brick, Fill hole with sand.
10	N.89°-56'E	2	79	81	12°-30'E		Intersect Qr. Cor. between Secs. 4+5.
2	S.89°-56'W	11	19	96½	12°-30'E.		Establish 1/16 Sec. Corner on East half mile of E.+W. Qr. Sec. Line #11- Dig hole 6" Diam. by 30" Deep, Set G.I. Pipe 1¼" Diam. by 47" long in the bottom, and Fill hole with sand. This Corner stands on the North Side of a Ravine, Course East+North.

-TOPOGRAPHY

North between Secs. 4 & 5.

24.60	Ravine, course East.
30.00	: : : :
42.82	Rock Ledge.
43.15	Ravine, course East.
57.20	: : South East.
69.80	: : South West.

West Between Secs. 5 & 8

19.50	Ravine, course Southwest.
26.50	: : South.
29.50	: : Southeast.
40.60	: : : :
72.40	Head of Ravine, course Southeast.
79.75	Ravine, course South.

LATITUDES, DEPARTURES, AND CLOSING ERRORS

LINES DESIGNATED	DIRECTION	DISTANCE Chains	DISTANCE Links	LATITUDES N	LATITUDES S	DEPARTURES E	DEPARTURES W	MISCELLANEOUS NOTES
West Side	N-0°-27'W.	40	35	40.35			.31	The S.W. Corner of Section 5 stands on the North and west bank of a ravine. This corner was found after removing about four (4) feet of fill washed in from the fields above.
" "	N-0°-35'W.	40	45	40.45			.41	
North "	N.89°-53'E	79	62	.11		79.62		
East "	S.0°-52'E	81	38		81.37	1.23		
South "	S.89°40'W	80	12	.46			80.12	
				81.37	81.37	80.86	80.84	
				81.37		80.84		
				.00		.01		

PLAT OF SURVEY

Section ~~or Lot~~ 5 Twp. ~~or Blk.~~ 4 Range 27 {East / West} 6th P. M.

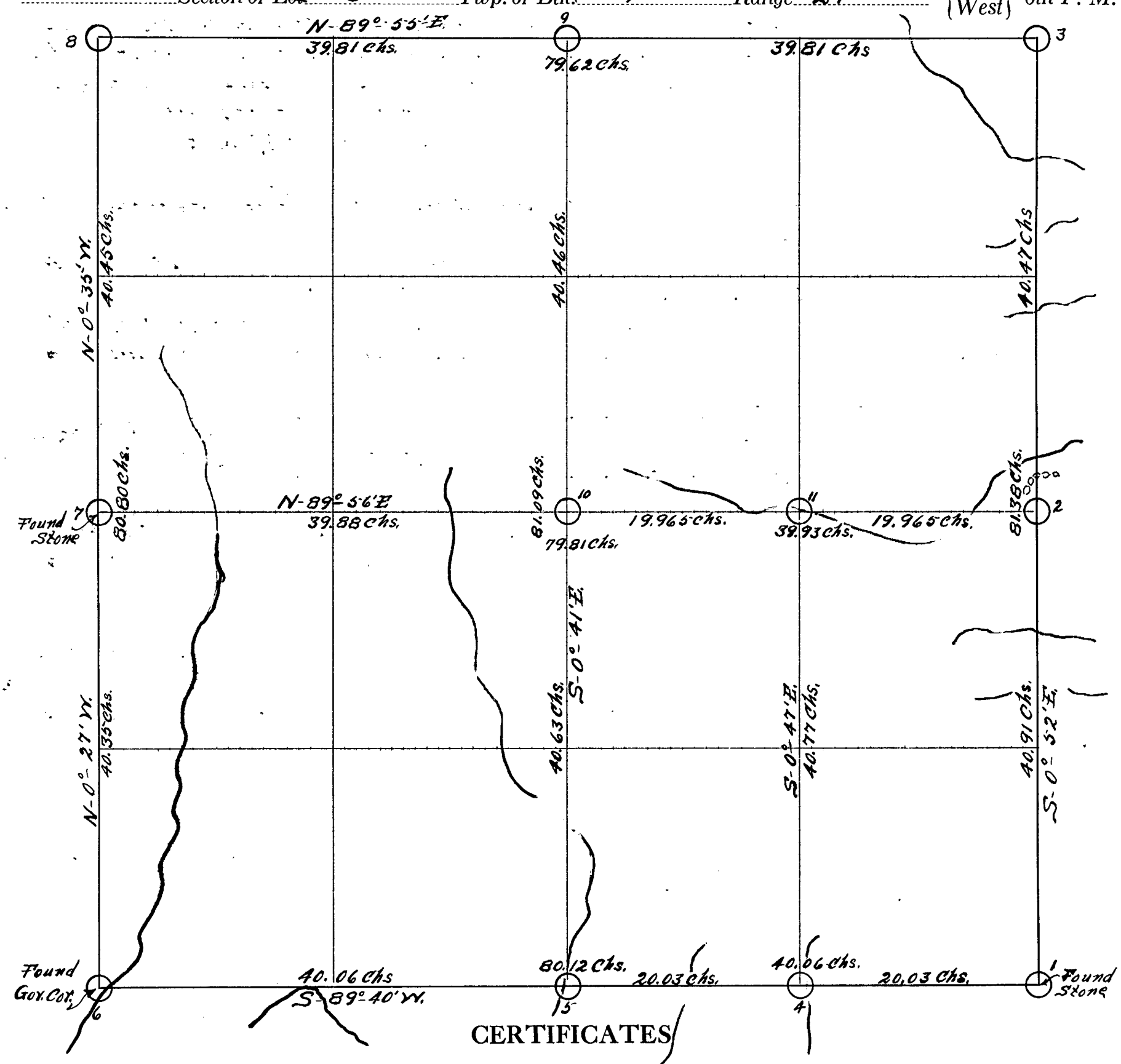

CERTIFICATES

Application for survey of All Section 5, Township 4, North, Range 27, by Ora Huffman (O.V. Auld, Estate) & H. Sherman Kivett Oct 9th 1922, owners of the South ½ of said section.

Interested parties were notified by Personal Service (Mail or Personal Service) on the 12th day of October 1922, of date when said survey would begin. Interested parties present were Ora Huffman & H. Sherman Kivett

OATH OF CHAINMEN

We, Chester A. McCafferty & Daniel G. Probasco ~~and~~, do hereby certify that, after being duly sworn, we assisted Percy M. Bell, County Surveyor, in the survey of Section 5, Township 4 North, Range 27 and that all lines of said survey were accurately measured by us according to instructions given us and to the best of our skill and ability.

Subscribed in my presence and sworn to before me this 15th day of October 1922

Percy M. Bell County Surveyor.

Chester A. McCafferty Chainman,

Daniel G. Probasco Chainman,

Chainman.

SURVEYOR'S CERTIFICATE

I hereby certify that on the 12th to 15th days of October 1922, I surveyed Section 5, Township 4 North, Range 27, and that said survey was accurately made, according to law and the established rules and regulations governing the subdivision of sections, and that all corners were perpetuated with durable material as provided by law and as specifically set forth in the foregoing field notes; and that said notes and map have been compared with the memorandum notes of survey and are true and correct.

Witness my hand this 15th day of October 1922

Percy M. Bell County Surveyor.

Continued On Next Page

REPORT OF PERMANENT SURVEY CORNER MARKERS AND WITNESSES

Red Willow COUNTY

East 1/4 Corner of Section No. 14, T- 4 -N, R- 27 - W.

FIELD NOTES

Party Chief Darrell W Burke

Date: 11/4/80

Set 3"x36" pipe w/brass cap

CORNER TIES

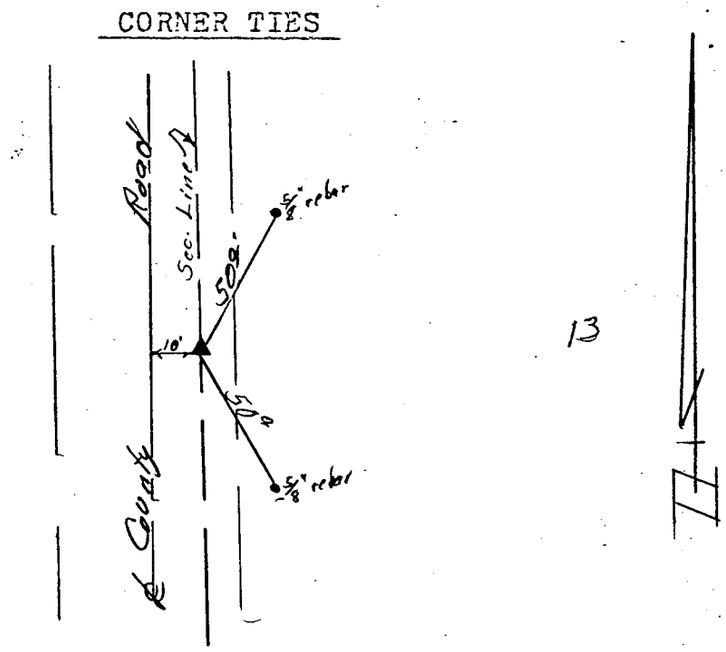

Party Chief Darrell W Burke L.S.301

Date: 11/4/81

FILED
IN COUNTY CLERK'S OFFICE
RED WILLOW CO., NEBR.
JAN 13 1981
10:00 O'clock A.M.
Phyllis Lebsack Co. Clerk
Deputy

REPORT OF PERMANENT SURVEY CORNER MARKERS AND WITNESSES

Red Willow COUNTY

North 1/4 Corner of Section No. 14, T-4-N, R-27-W

FIELD NOTES

Party Chief Darrell W Burke

Date: 11/4/80

Set 3"x36" pipe w/brass cap

CORNER TIES

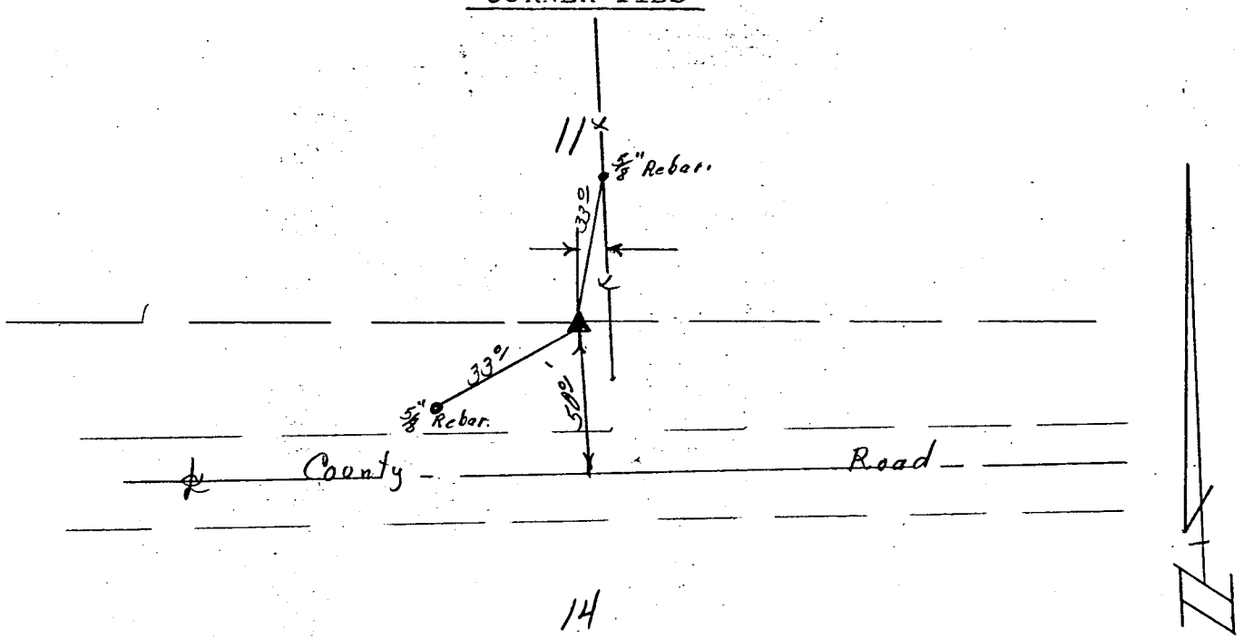

Party Chief Darrell W Burke L.S.301

Date: 11/4/80

FILED
IN COUNTY CLERK'S OFFICE
RED WILLOW CO., NEBR.
JAN 13 1981
Clerk
Deputy

REPORT OF PERMANENT SURVEY CORNER MARKERS AND WITNESSES

Red Willow COUNTY

Northwest Corner of Section No. 14, T-4-N, R-27-W

FIELD NOTES

Party Chief Darrell W. Burke

Date: 11/4/80

Hill had stone here Oct. 1879
P. Bell used corner in
V. Rosier had seen corner several times and shown me the location, it checke Bell distance from west
Set 3"x36" pipe w/brass cap

CORNER TIES

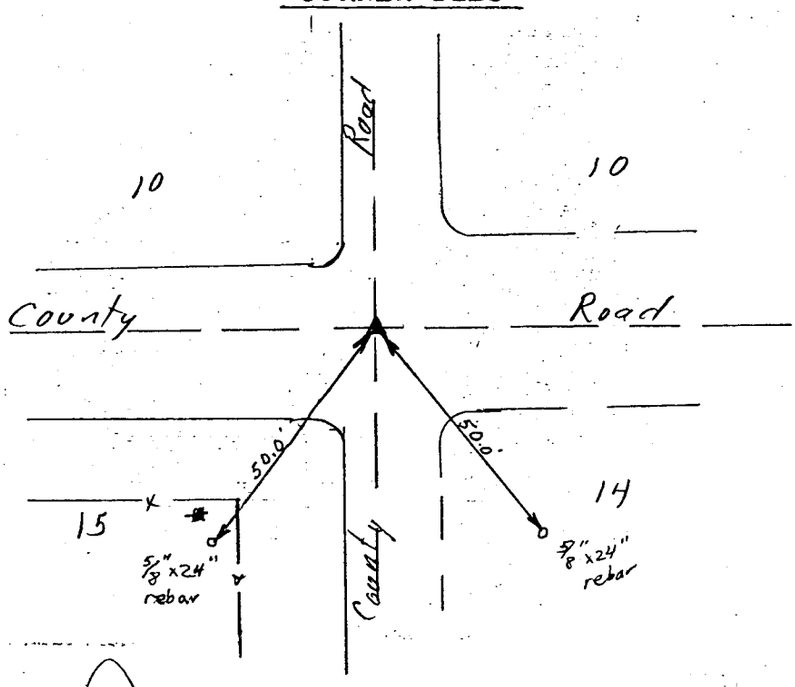

Party Chief Darrell W Burke L.S. 301

Date: 11/4/80

FILED
IN COUNTY CLERK'S OFFICE
RED WILLOW CO., NEBR.
JAN 13 1981
10:00 O'clock A.M.
Phyllis Rehorck Co. Clerk
Deputy

REPORT OF PERMANENT SURVEY CORNER MARKERS AND WITNESSES

Red Willow COUNTY

Southeast Corner of Section No. 14, T- 4 -N, R- 26 - W

FIELD NOTES

Party Chief Darrell W. Burke

Date: 11-4-'80

Fd. stone by Hill 1879

Set pipe w/brass cap

CORNER TIES

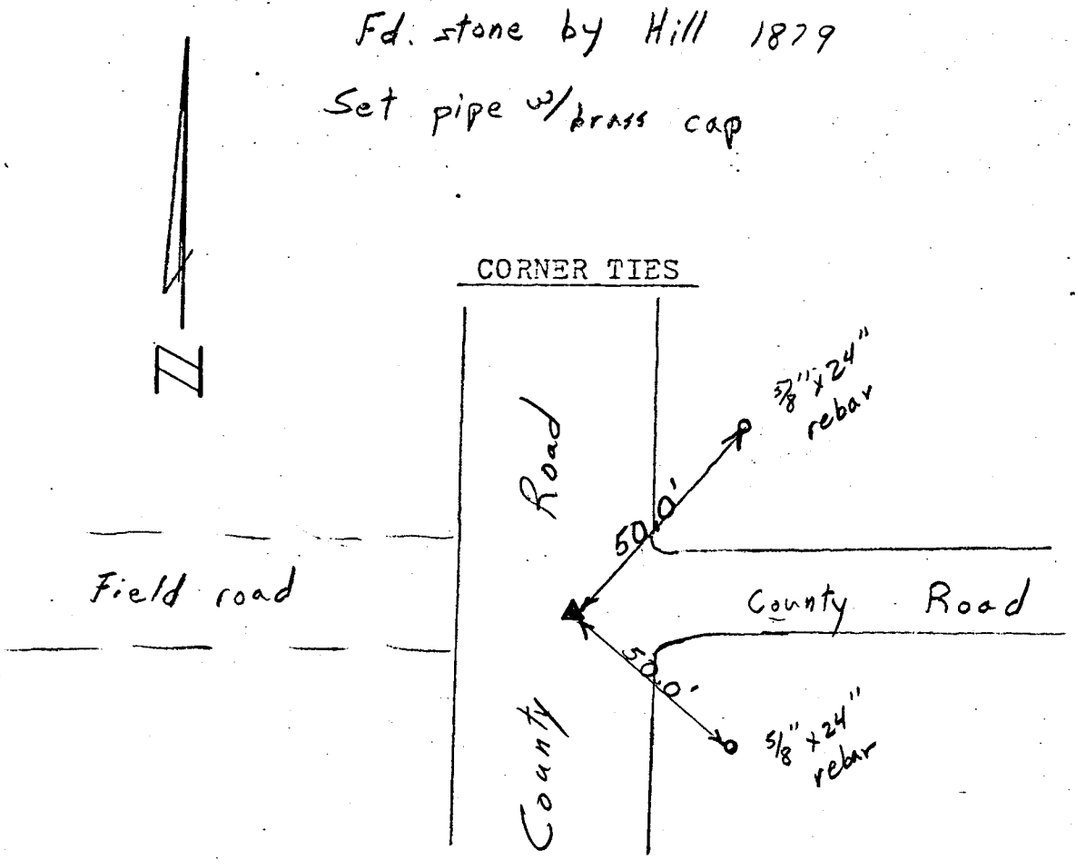

Party Chief _____

Date: _____

FILED
IN COUNTY CLERK'S OFFICE
RED WILLOW CO., NEBR.
JAN 13 1981
10:00 O'clock A. M.
Phyllis Schaack Co. Clerk
Deputy

REPORT OF PERMANENT SURVEY CORNER MARKERS AND WITNESSES

Red Willow COUNTY

West 1/4 Corner of Section No. 14, T-4-N, R-27-W

FIELD NOTES

Party Chief _____

Date: 11-4-80

Stone & 3"x30" pipe w/ brass Cap

CORNER TIES

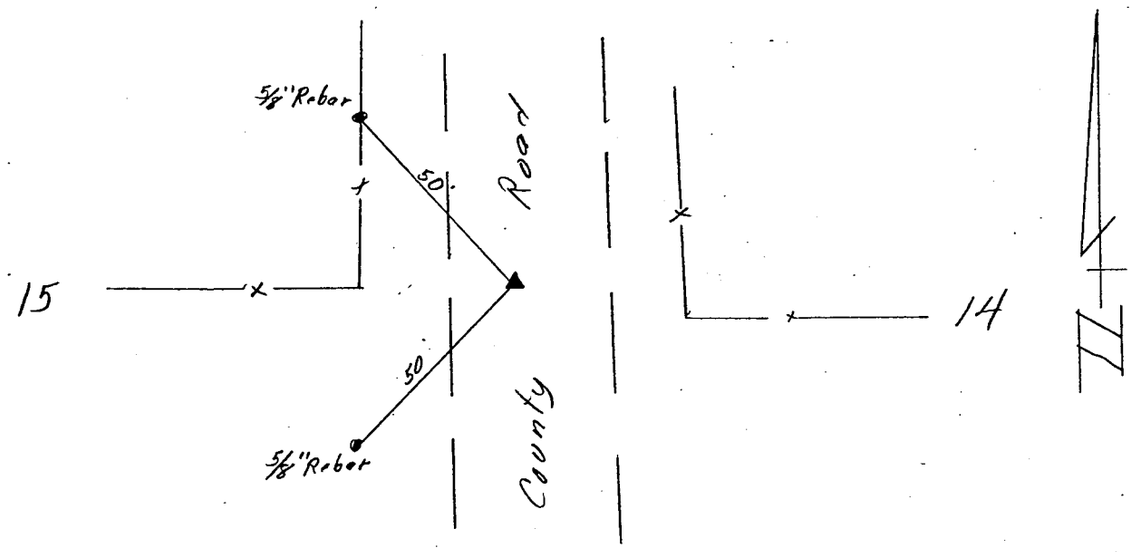

Party Chief Darrell H Burke L.S. 301

Date: 11/4/80

FILED
IN COUNTY CLERK'S OFFICE
RED WILLOW CO., NEBR.
JAN 13 1981
10:00 O'clock A.M.
Phyllis L. Beck Co. Clerk
Deputy

OFFICIAL RECORD

FIELD NOTES

86711—K-B Printing Co., Omaha

FROM STATION	COURSE OF LINE	TO STAT'N	DISTANCE CHAINS	DISTANCE LINKS	MAGNETIC VARIATION OF ANGLE	KIND OF CORNER	REMARKS
I	North	2	40	48			Found stone set by G. W. Minkler, Deputy Co. Surveyor, in I886. Dig hole 6-in. Diam. x 24-in. deep, drive B. I. Pipe I-in. Diam. x 42-in. long, fill hole with sand, set stone over pipe.
2	: :		64	50			Ravine, course East and South.
2	: :	3	8I	70			Found stone set by G. W. Minkler, Deputy Co. Surveyor, in I886. See Page I.
							##################################
4	North	between sections	7 & 8.	Sta.	4		Found stone in center of road, Dig hole 6-in. Diam. x 24-in. deep, Drive B. I. Pipe I ¼-in. Diam. x 3I-in¾ long, fill hole with sand, set rock at side of pipe.
			I7	00			Ravine, course N. W.
			26	00			Intersect two ravines, one from S. W., one from S. E.
			30	50			Ravine, course N. W.
			38	00			Head of small ravine, course East.
			40	56			East and West fence line. No corner could be found.
			4I	40			Ravine, course East.
			7I	00			Ravine, course N. E.
			74	80			Ravine, course East¾
		5	8I	06			Intersect Government Corner to Sections 5 - 6- 7 & 8. See Page I.

P. M. Bell.
Co. Surveyor.

LATITUDES, DEPARTURES, AND CLOSING ERRORS

LINES DESIGNATED	DIRECTION	DISTANCE CHAINS	DISTANCE LINKS	LATITUDES N	LATITUDES S	DEPARTURES E	DEPARTURES W	MISCELLANEOUS NOTES

State of Nebraska)
) S S.
County.)

We do hereby certify that on the 12 To 15th days of October 1922, we assisted Percy M. Bell, Red Willow County Surveyor, in a survey covering the Section Lines between Sections 5-6, 7-8, 5-8, 5-4, 8 & 9 & the Subdivision of Section 5 all in T. 4 N., R. 27 W., 6 P. M., in Red Willow County, Nebraska, and that all lines chained by us were accurately measured to the best of our skill and ability and that all original corners found and corners established were perpetuated with durable material in a permanent way.

Chester A. McCafferty Chainman.

Daniel G. Probasco Chainman.

Subscribed in my presence and sworn to before me this 16 day of October 1922.

Percy M. Bell
~~Notary Public.~~
County Surveyor.

OF SURVEYS

PLAT OF SURVEY

Section ~~or Lot~~ 8 Twp. ~~or Blk.~~ 4 Range 27 {East / West} 6th P. M.

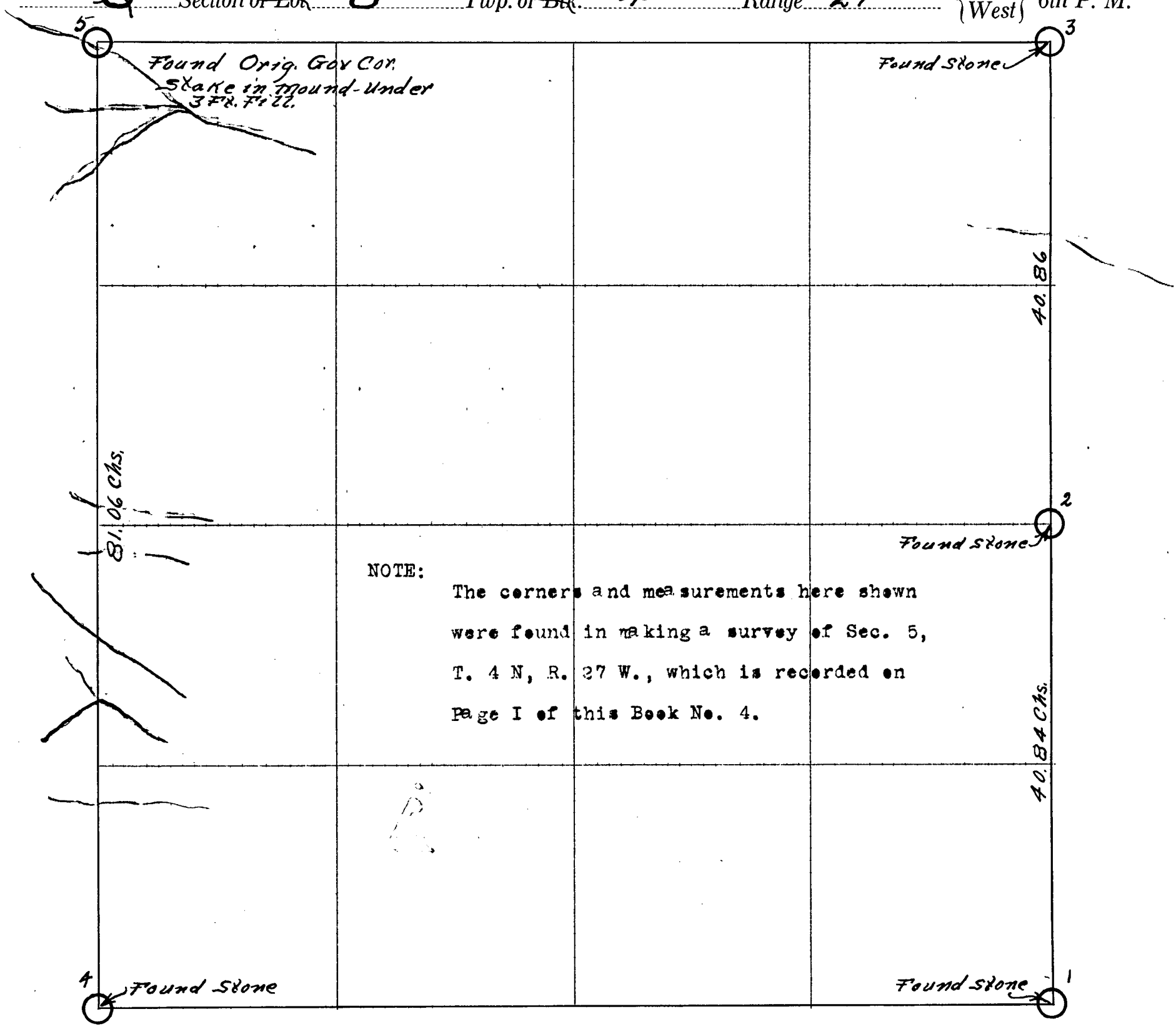

CERTIFICATES

Application for survey of ..... *Section* ....., *Township* ....., *North, Range* .....,

by ....., *19*....., *owner of the* .....

.....*of said section.*

Interested parties were notified by ..... *on the* ..... *day of* ..... *19*.....,
(Mail or Personal Service)

of date when said survey would begin. Interested parties present were .....

.....

OATH OF CHAINMEN

We, ... *and* .....,

do hereby certify that, after being duly sworn, we assisted ....., *County Surveyor, in the survey of*

..... *Section* ....., *Township* ..... *North, Range* .....

and that all lines of said survey were accurately measured by us according to instructions given us and to the best of our skill and ability.

Subscribed in my presence and sworn to before me ..... *Chainman,*

this ..... *day of* ..... *19*..... ..... *Chainman,*

..... *County Surveyor.* ..... *Chainman.*

SURVEYOR'S CERTIFICATE

I hereby certify that on the ..... *day of* ..... *19*....., *I surveyed*

.....

Section ....., *Township* ..... *North, Range* ....., *and that said survey was accurately made, according to law and the established rules and regulations governing the subdivision of sections, and that all corners were perpetuated with durable material as provided by law and as specifically set forth in the foregoing field notes; and that said notes and map have been compared with the memorandum notes of survey and are true and correct.*

Witness my hand this ..... *day of* ..... *19*.....

..... *County Surveyor.*

OFFICIAL RECORD

FIELD NOTES

86711—K-B Printing Co., Omaha

FROM STATION	COURSE OF LINE	TO STAT'N	DISTANCE CHAINS	DISTANCE LINKS	MAGNETIC VARIATION OF ANGLE	KIND OF CORNER	REMARKS
							From the corner to sections 19-24-25 & 30, T. 3 N., Ranges 29 & 30 W., Large Stone - Set G. I. Pipe I¼-in. Diam. x 42-in. long on south side of stone.
							I run S.82 -20' W. Va. 12 - 30' E.
							on true line between sections 24 & 25
			20.02			I/16	Corner. Found stone set by Page Francis Co. Surveyor, July 10, 1889. See surveyord records Book No. 2, Page 80. Drive B. I. Pipe I½-in. Diam. x 30-in. long on north side of stone. Witness G. I. Pipe I¼-in. diam. x 20½-in. long set 50 links north in Osage Hedge row.
			40.04			I/4	Corner. Found stone set by Page Francis, Co. Surveyor, July 10, 1889. See Surveyors Records Book No. 2, Page 80. Stone had been crushed. Drive G. I. Pipe I¼-in. Diam. x 26-in. long - place crushed stone around pipe - build mound of earth over same. Witness G. I. Pipe I¼-in. Diam. x 19-in. long set 50 links south at right angle to section line.

LATITUDES, DEPARTURES, AND CLOSING ERRORS

LINES DESIGNATED	DIRECTION	DISTANCE CHAINS	DISTANCE LINKS	LATITUDES N	LATITUDES S	DEPARTURES E	DEPARTURES W	MISCELLANEOUS NOTES

PLAT OF SURVEY

Between Sections ~~or Lot~~ 24 & 25 Twp. ~~or Blk.~~ 3 N. Range 30 W. {~~East~~ / West} 6th P. M.

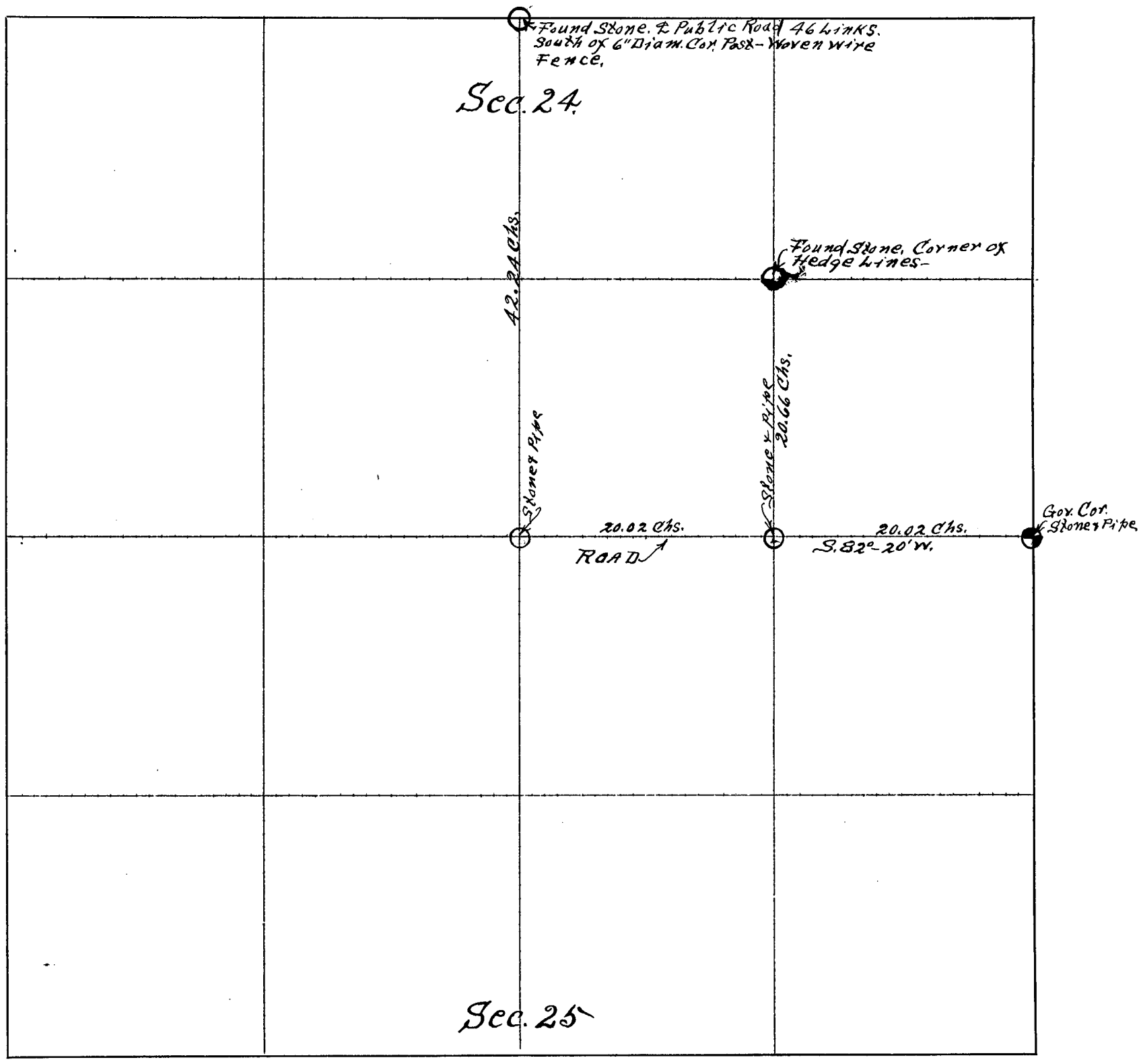

CERTIFICATES

Application for survey of Sec. Line Between Sections 24 & 25, Township 3 N., North, Range 30 W., by County Commissioners April 19th, 1924, owner of the _____ of said section.

Interested parties were notified by Mail & Personal Service (Mail or Personal Service) on the 18th day of October 1923, of date when said survey would begin. Interested parties present were _____

OATH OF CHAINMEN

We, Milford Hamilton and J. A. Scott, do hereby certify that, after being duly sworn, we assisted Percy M. Bell, County Surveyor, in the survey of Part of the Sec. Line Between Sections 24 & 25, Township 3 North, Range 30 W. and that all lines of said survey were accurately measured by us according to instructions given us and to the best of our skill and ability.

Subscribed in my presence and sworn to before me this _____ day of _____ 19____ _____ County Surveyor.

Milford Hamilton Chainman,
J. A. Scott Chainman,
_____ Chainman.

SURVEYOR'S CERTIFICATE

I hereby certify that on the 19-21-22 & 23 days of April 1924, I surveyed Part of the Section Line Between Sections 24 & 25, Township 3 North, Range 30 W., and that said survey was accurately made, according to law and the established rules and regulations governing the subdivision of sections, and that all corners were perpetuated with durable material as provided by law and as specifically set forth in the foregoing field notes; and that said notes and map have been compared with the memorandum notes of survey and are true and correct.

Witness my hand this 3rd day of May 1924.

Percy M. Bell County Surveyor.

OF SURVEYS

✓ 4

PLAT OF SURVEY

E.½ + W.½ ~~Section or~~ Lot's 9-10-11+12 ~~Twp. or~~ Blk. 11 1st Add. South McCook ~~Range~~ {~~East~~ ~~West~~} ~~6th P. M.~~

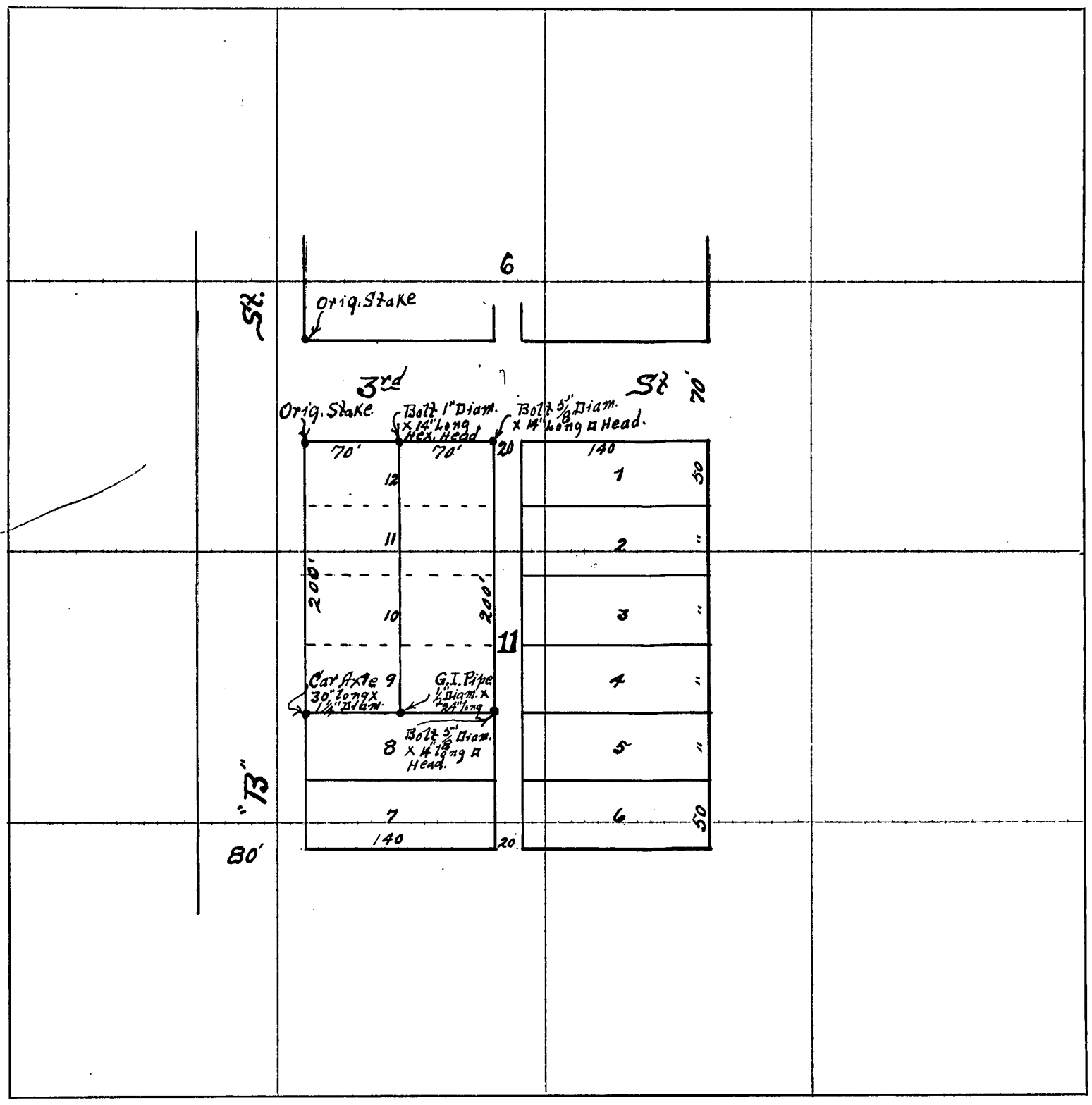

CERTIFICATES

Application for survey of Lot's 9-10-11+12 ~~Section~~ Block 11 1st Add. South McCook ~~Township~~, ~~North, Range~~,

by John Corder + C. F. Teelers 4-2-, 1924, owner of the

E.½ W.½ of said ~~section~~ Lots.

Interested parties were notified by ——— on the ——— day of ——— 19....,
(Mail or Personal Service)

of date when said survey would begin. Interested parties present were ———

OATH OF CHAINMEN

We, ——— and ———,

do hereby certify that, after being duly sworn, we assisted ———, County Surveyor, in the survey of

——— Section ———, Township ——— North, Range ———

and that all lines of said survey were accurately measured by us according to instructions given us and to the best of our skill and ability.

Subscribed in my presence and sworn to before me ——— Chainman,

this ——— day of ——— 19.... ——— Chainman,

——— County Surveyor. ——— Chainman.

SURVEYOR'S CERTIFICATE

I hereby certify that on the 2nd day of April 1924, I surveyed

Lots 9-10-11+12 — Block #11 1st Add-To-South McCook

Section ———, Township ——— North, Range ———, and that said survey was accurately made, according to law and the established rules and regulations governing the subdivision of sections, and that all corners were perpetuated with durable material as provided by law and as specifically set forth in the foregoing field notes; and that said notes and map have been compared with the memorandum notes of survey and are true and correct.

Witness my hand this 8th day of April 1924

Percy H. Bell, County Surveyor.

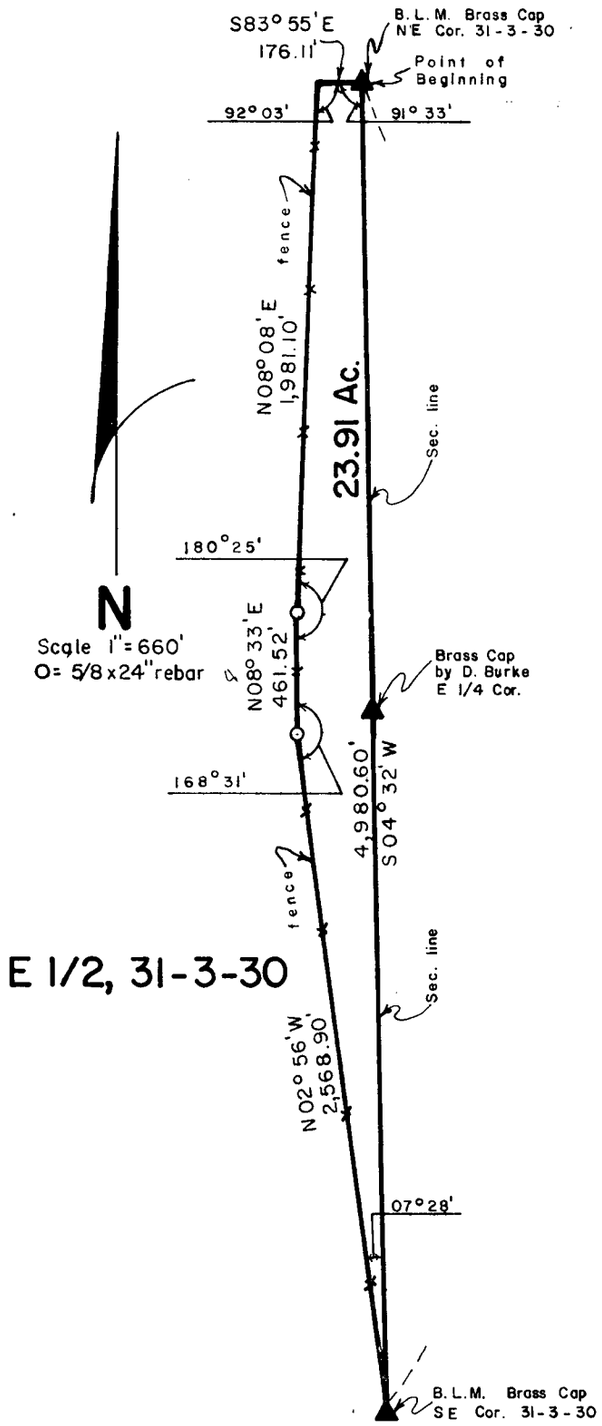

SURVEYOR'S CERTIFICATE

I hereby certify that the above Plat of Survey is a true and correct delineation of a field survey conducted by me locating a tract of land in the East ½ of Section 31, Township-3-North, Range-30-West of the Sixth P.M. in Red Willow County, Nebraska, more particularly described as follows:

Referring to the northeast corner of said Section 31 as the point of beginning; thence S4°32'W, along the east line of said Section 31, 4980.6 feet to the southeast corner of said Section 31; thence N2°56'W, 2568.9 feet to a point; thence N8°33'W, 461.52 feet to a point; thence N 8°08'E, 1981.1 feet to a point; thence S83°55'E, 176.1 feet to the point of beginning, containing 23.91 acres more or less.

September 29, 1980

FILED
IN COUNTY CLERK'S OFFICE
RED WILLOW CO., NEBR.
JAN 13 1981
10:00 O'clock A.M.
Phyllis Schaack Co. Clerk
Deputy

Darrell W. Burke L.S. 301
McCook, Nebraska

NEBRASKA REGISTERED LS-301 LAND SURVEYOR DARRELL W. BURKE

OFFICIAL RECORD

FIELD NOTES

86711—K-B Printing Co., Omaha

From Station	Course of Line	To Stat'n	Distance Chains	Distance Links	Magnetic Variation of Angle	Kind of Corner	Remarks
1	West	2	21	89	?	Stone	At Stations #1 & 2 Found Stones- Stone at Sta. 1 Set In 1886- See Surveyors Record- Book #2, Page 14 ~ Stone at Sta. 2 had never been Recorded But Is Found To set In Proper Position - Is a large Stone In Center of Road
2	"	3	21	91	?	Stone	No Record- Found Stone to Set In Proper Position In Ctr of Road
3	"	4	21	95	?	Stone	Stone Set In 1886- See Record- Book #2, Page 14 ~ In Ctr of Road-
4	"	5	21	81	?	Stone Lifted	Renewed Corner with Bedford Lime Stone 5"x5"x12" set on end ~Center of Road~
5	South	6	41	89	?	Stone	Stone In Sod- West side of Road- Set 1886- Book #2, Page 14
6	East	7	21	03	?	Stone	Stone Set In 1886- Found 3 Ft. Below Surface Soil under Wild Plum Thicket In Center of Ravine- Over Stone I Set Bedford L. Stone 5"x5"x13" On End- At side of Stones I Drive Black Iron Pipe 1½" Diam. x 6 Ft. Long,
7	East	8	21	03	?	Stone	Crushed By Plow or Otherwise ~ Corner Stands on South Edge of Cultivated Land- Over Crushed Stone I Set Bedford L. Stone 4"x8"x17" on End-
8	East	9	21	03	?	Stone	Corner Established- Set Bedford L. Stone 4"x5"x13" on End- Under N & S. Fence Line.
9	East	10	21	03	?	Stone	Stone Set In 1886- See Book #2- Page 14- This Cor. Stands On the East Side of the Road In a Ravine.

~ No Disputes ~ Just a re-check of Lines ~

LATITUDES, DEPARTURES, AND CLOSING ERRORS

Lines Designated	Direction	Distance Chains	Distance Links	Latitudes N	Latitudes S	Departures E	Departures W	Miscellaneous Notes

OF SURVEYS

PLAT OF SURVEY

Chain Survey of N½ Section ~~or Lot~~ 11 Twp. ~~or Blk.~~ 1 Range 29 {~~East~~ / West} 6th P. M.

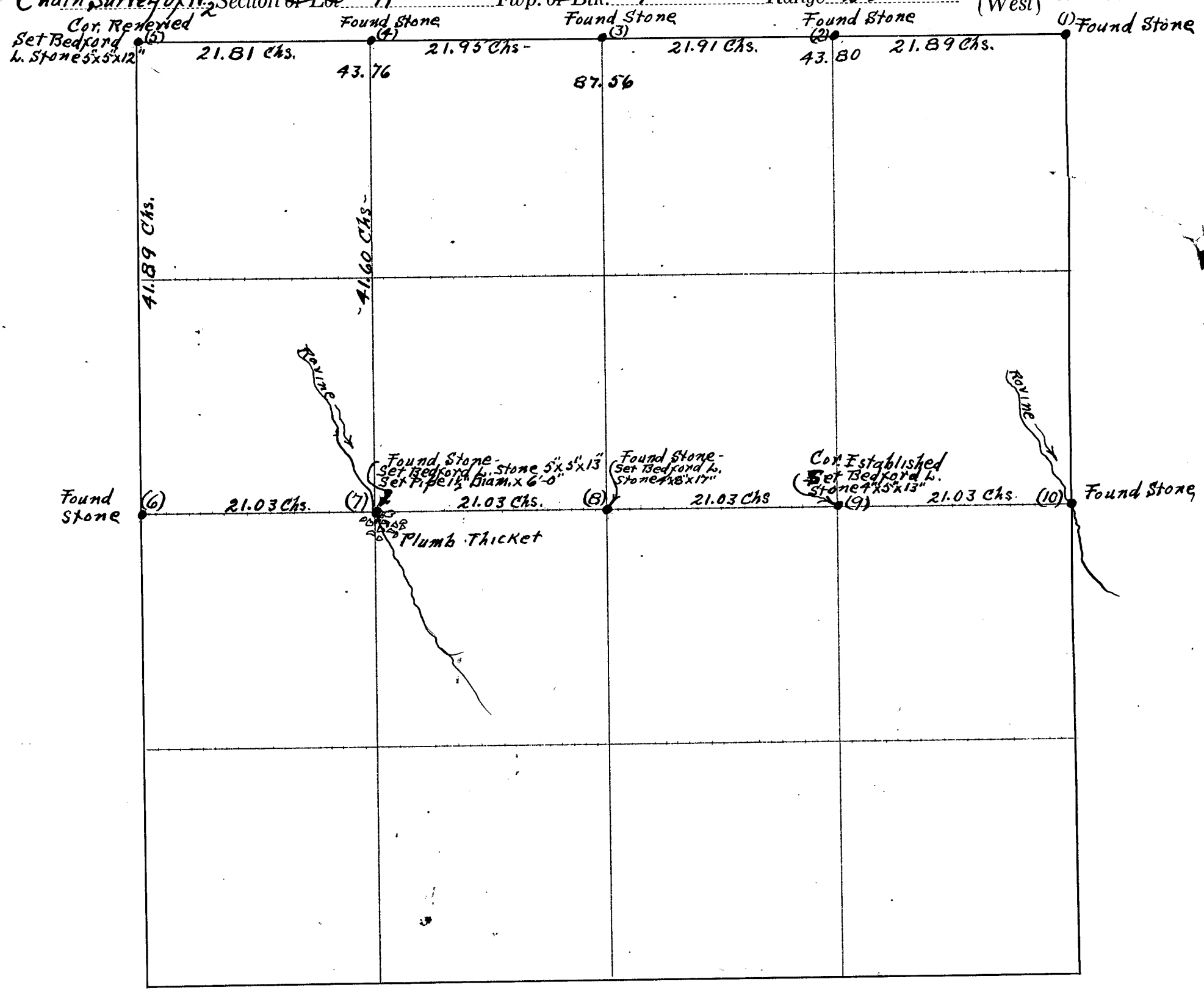

CERTIFICATES

Application for survey of North ½ Section 11, Township 1, North, Range 29 W., by P.F. McKenna, G.E. Zimmerman & C.A. Phillips May 6th, 1925, owners of the North ½ as follows: (W½ NW¼) (E½ N.W.¼ + W½ N.E.¼) (E½ N.E.¼) of said section.

Interested parties were notified by Personal Service (Mail or Personal Service) on the 6th day of May 1925, of date when said survey would begin. Interested parties present were P.F. McKenna, G.E. Zimmerman & John Phillips

OATH OF CHAINMEN

I, ~~We~~, John Phillips and _____, do hereby certify that, after being duly sworn, I ~~we~~ assisted Percy M. Bell, County Surveyor, in the chain survey of North ½ Section 11, Township 1 North, Range 29 W — and that all lines of said survey were accurately measured by me ~~us~~ according to instructions given me ~~us~~ and to the best of my ~~our~~ skill and ability.

Subscribed in my presence and sworn to before me this 6th day of May 1925

Percy M. Bell County Surveyor.

John Phillips & Percy M. Bell Chainman,
_____ Chainman,
_____ Chainman.

SURVEYOR'S CERTIFICATE

I hereby certify that on the 6th day of May 1925, I surveyed (By Chain & Transit) The North ½ Section 11, Township 1 North, Range 29 W, and that said survey was accurately made, according to law and the established rules and regulations governing the subdivision of sections, and that all corners were perpetuated with durable material as provided by law and as specifically set forth in the foregoing field notes; and that said notes and map have been compared with the memorandum notes of survey and are true and correct.

Witness my hand this 7th day of May 1925

Percy M. Bell County Surveyor.

OFFICIAL RECORD

FIELD NOTES

86711—K-B Printing Co., Omaha

FROM STATION	COURSE OF LINE	TO STAT'N	DISTANCE CHAINS	DISTANCE LINKS	MAGNETIC VARIATION OF ANGLE	KIND OF CORNER	REMARKS
# 1	S.89°-34'E	2	39.	04	12°-30'E	#1-Gov. Post Cor	#2-Qr Sec. Cor. Established By Proportion - Dig-Hole 8"sq. x 20" Deep, Deposit Qt. of Lime - Set Steel Post 1½"sq. x 32" long - Cor. Stands 71½ link's East of Standard Qr. Corner - 38 link's South of Phone Pole. - 92½ links S.W. of 7" Diam. Black Locust Tree. —
#2	" "	3	39.	05	12°-30'E.	Gov. Post Cor.	15 link's East of Standard Post Sec. Cor. Gov. Posts Have Been Removed - At Sta. #3 In Place of Post I Dig Hole 8"sq. x 10" Deep - Deposit Qt. of Lime - Drive B.I. Pipe 1" Diam. x 48" long. East Pit 18"sq. At 8 links Dist. South Pit 18"sq. At 8 link's - West Pit 7"sq. At 5½ link's - Make Hole 1¼" Diam. x 18" Deep In Each Pit And Fill with Lime -
							At Standard Cor. 15 link's West In Place of Post I Dig Hole 8"sq. x 12" Deep - Deposit Qt. of Lime. Drive B.I. Pipe 1¼" Diam. x 62" long. East Pit 18"sq. At 8 link's Dist. West Pit 18"sq. At 8 link's Dist. North Pit 18"sq. At 9 link's Dist. Make Hole 1¼" Diam. x 18" Deep In Center of Each Pit And Fill with Lime. Both Corners Stand On a Ridge Between Two Ravines.
#8	S.89°-30'E	9	38.	60	12°-30'E.	Both Gov. Post Cor's.	At Sta. #8 The Gov. Post Has Been Re-moved - In place of Post I Dig Hole 8"sq. x 24" Deep - Deposit 1 Qt. of Lime - Re-set Gov. Post 4"x4"x 36" Scribed ¼ S. 7 + ¼ S 6 - Pits 18" Sq. Stand At 8 link's Distance East + West. Make Hole 1¼" Diam. x 18" Deep In Center of Each Pit And Fill With Lime - Corner Stands In The Head of A Broad Pocket Running S.W. To Deep Ravine.
							At Sta. #9 The Gov. Post Cor. Has Been Removed And Can Not Be Found - I remove The Cultivated Surface Soil And Find Hole From Which Post was Removed - Also 4 Pits 18" Sq. At 8 links Distance - East - West - North + South - In Place of Post I Dig Hole 8"sq. x 24" Deep - Deposit 1 Qt. of Lime - Set Section of Iron Roller Door Housing 2"x 2¼"x 36" long - In Center of Each Pit Make Hole 1¼" Diam. x 18" Deep And Fill With Lime —
# 9	N.3°-00'E	6	37	08		Gov. Post Cor.	The Gov. Post Has Been Removed And Can Not Be Found - I remove The Cultivated Surface Soil And Find Hole From Which Post Was Removed - Also 2 Pits 18"sq. At 8 links Distance N. + S. In Place of Post I Dig Hole 8"sq. x 18" Deep - Deposit 1 Qt. of Lime - Set Galv. Iron Pipe 2" Diam. x 24" long - In Center of Each Pit - Make Hole 1¼" Diam. x 16" Deep And Fill with Lime.
# 6	N.3°-00'E.	3	36	28		Gov. Closing Cor.	
# 7	N.2°-05'E.	4	39	72		Gov. Post Qr. Cor.	
# 4	" "	1	33	40		Gov. Closing Gov.	
# 6	N.87°-15'W	5	38	80	12°-30'E.		Set Stake For Temporary Center of Sec. 6
# 5	" "	4	38	71		Gov. Qr. Cor.	
# 8	N.2°-30'E	5	38	36	12°-30'E	"C" of Sec. 6	Intersect Stake Set For Temporary Center of Sec. Where I Dig Hole 12" Sq. x 20" Deep - Deposit 1 Qt. Of Lime - Set B.I. Pipe 1¼" Diam. x 28" long —
# 5	N.2°-30'E.	2	34	80	"	" Established Qr. Sec. Corner.	

LATITUDES, DEPARTURES, AND CLOSING ERRORS

LINES DESIGNATED	DIRECTION	DISTANCE CHAINS	DISTANCE LINKS	LATITUDES N	LATITUDES S	DEPARTURES E	DEPARTURES W	MISCELLANEOUS NOTES

PLAT OF SURVEY

Section or Lot 6 Twp. or Blk. 4 N. Range 30 {~~East~~ West} 6th P. M.

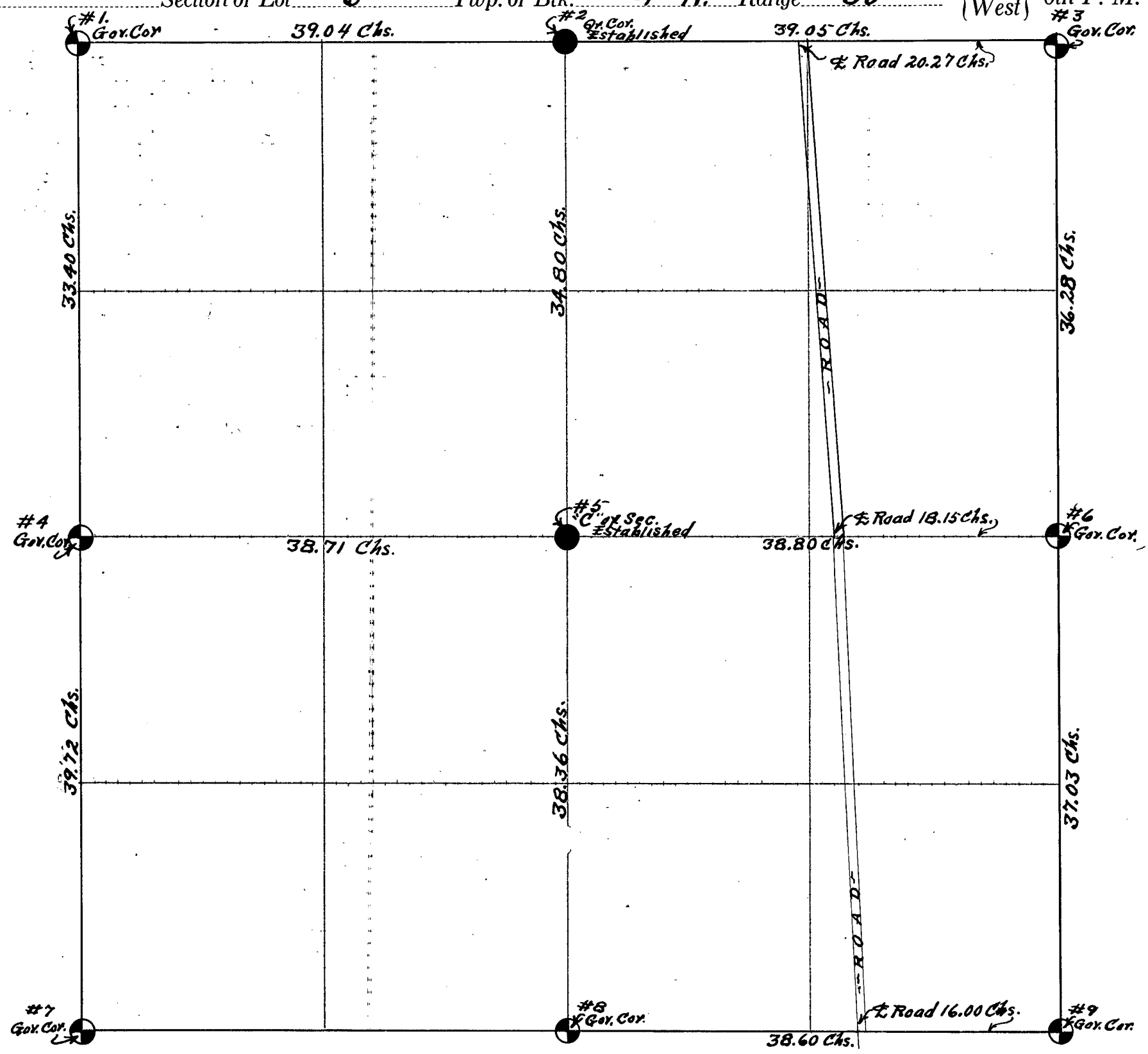

CERTIFICATES

Application for survey of Section 6, Township 4, North, Range 30 W, by John T. Seldon — June 1st, 1924, owner of the East ½ of said section.

Interested parties were notified by Personal Service (Mail or Personal Service) on the 9th day of June 1924, of date when said survey would begin. Interested parties present were Mr. Frank Hackenkamp & Jacob Betz — At Times —

OATH OF CHAINMEN

We, Cloyd Bell and Weldon Bell, do hereby certify that, after being duly sworn, we assisted Percy M. Bell, County Surveyor, in the survey of Subdivision Of Section 6, Township 4 North, Range 30 W. and that all lines of said survey were accurately measured by us according to instructions given us and to the best of our skill and ability.

Subscribed in my presence and sworn to before me this 10th day of June 1924

P. M. Bell, County Surveyor.

Cloyd Bell, Chainman,

W. Bell, Chainman,

Chainman.

SURVEYOR'S CERTIFICATE

I hereby certify that on the 9th & 10th days of June 1924, I surveyed Section 6, Township 4 North, Range 30 W., and that said survey was accurately made, according to law and the established rules and regulations governing the subdivision of sections, and that all corners were perpetuated with durable material as provided by law and as specifically set forth in the foregoing field notes; and that said notes and map have been compared with the memorandum notes of survey and are true and correct.

Witness my hand this 10th day of June 1924

P. M. Bell, County Surveyor.

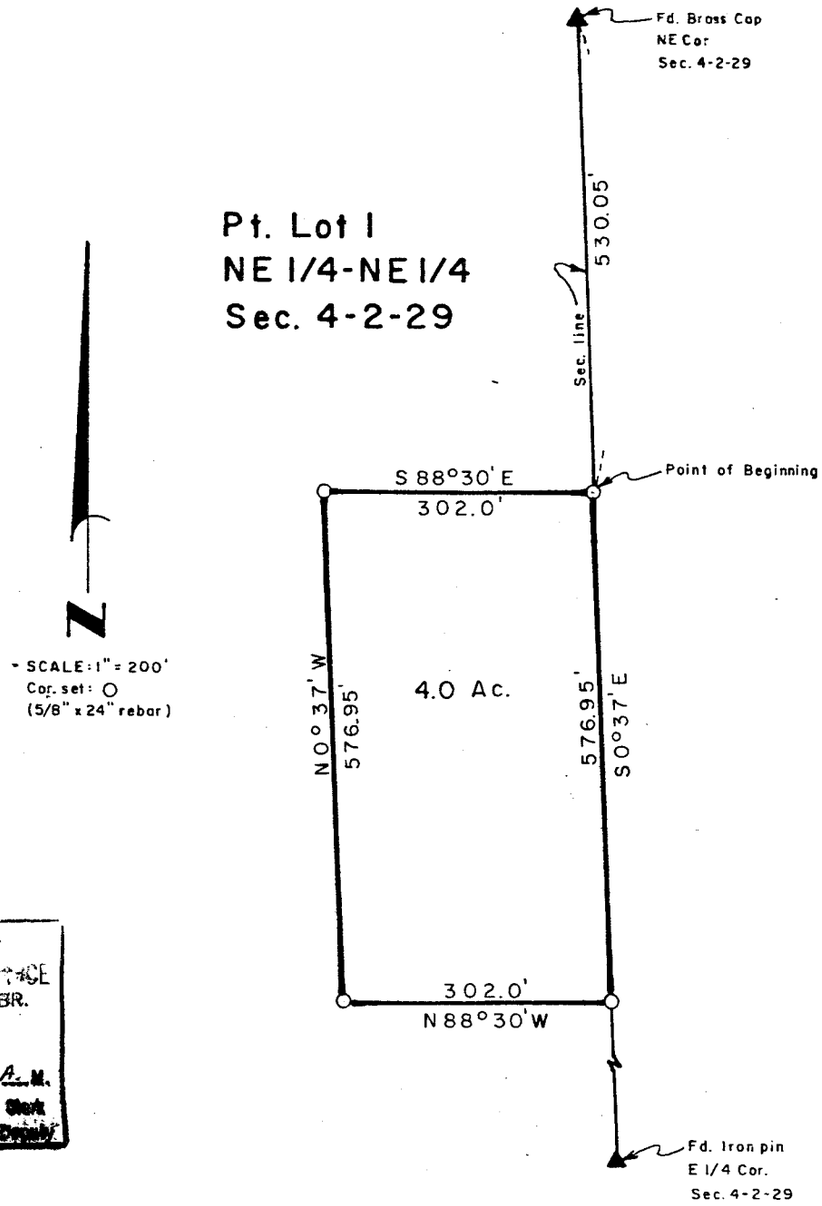

FILED
IN COUNTY CLERK'S OFFICE
RED WILLOW CO., NEBR.
JAN 13 1981
10:45 O'clock A. M.
Phyllis Lebsack Co. Clerk
Deputy

SURVEYOR'S CERTIFICATE

I hereby certify that the above Plat of Survey is a true and correct delineation of a field survey conducted by me locating a tract of land on the Northeast Quarter of the Northeast Quarter, (NE¼-NE¼), of Section 4, Township-2-North, Range-29-West of the Sixth P. M., in Red Willow county, Nebraska, more particularly described as follows:

Referring to the Northeast corner of said section 4; thence S0°37'E, 530.05 feet to the true Point of Beginning; thence continuing S0°37'E, 576.95 feet to a point; thence N88°30'W, 302.0 feet to a point; thence N0°37'W, 576.95 feet to a point; thence S88°30'E, 302.0 feet to the point of beginning, containing 4.0 acres, more or less, subject to exsisting County Road right of way.

Dated August 23, 1980

Darrell W. Burke L. S. 301
McCook, Nebraska

NEBRASKA REGISTERED LS-301 LAND SURVEYOR DARRELL W. BURKE

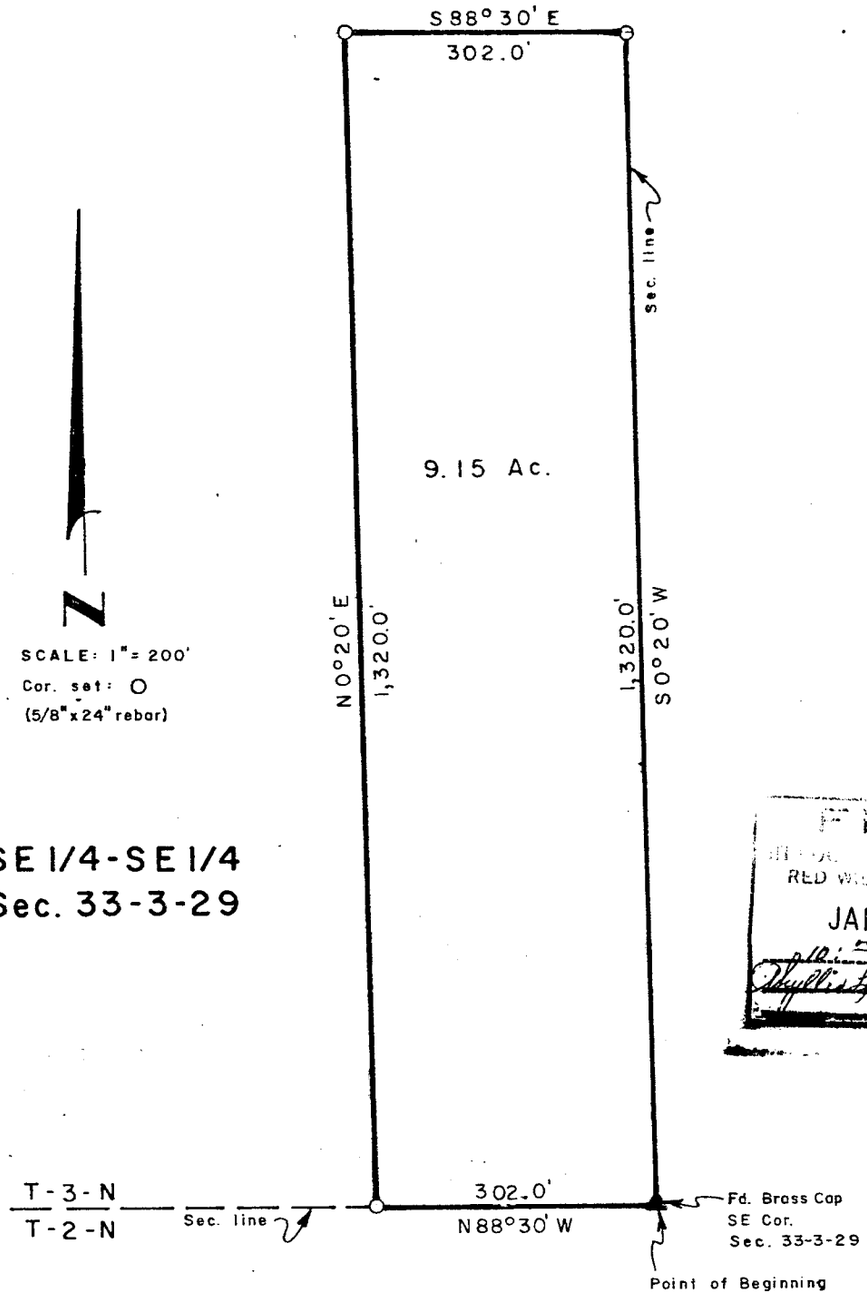

FILED
RED WILLOW CO., NEBR.
JAN 13 1981
o'clock A. M.
Phyllis Schaack Co. Clerk
Deputy

SURVEYOR'S CERTIFICATE

I hereby certify that the above Plat of Survey is a true and correct delineation of a field survey conducted by me locating a tract of land in the Southeast Quarter of the Southeast Quarter, (SE¼-SE¼), of Section 33, Township-3-North, Range-29-West of the Sixth P. M., in Red Willow County, Nebraska, more particularly described as follows:

Referring to the Southeast corner of said section 33 as the true Point of Beginning; thence N88°30'W, 302.0 feet to a point; thence N0°20'E, 1,320 feet to a point: thence S88°30'E, 302.0 feet to a point; thence S0°20'W, 1,320.0 feet to the point of beginning, containing 9.15 acres, more or less, subject to exsisting County Road right of way.

Dated August 23, 1980

Darrell W. Burke
McCook, Nebraska

NEBRASKA REGISTERED LS-301 LAND SURVEYOR DARRELL W. BURKE

PLAT OF SURVEY

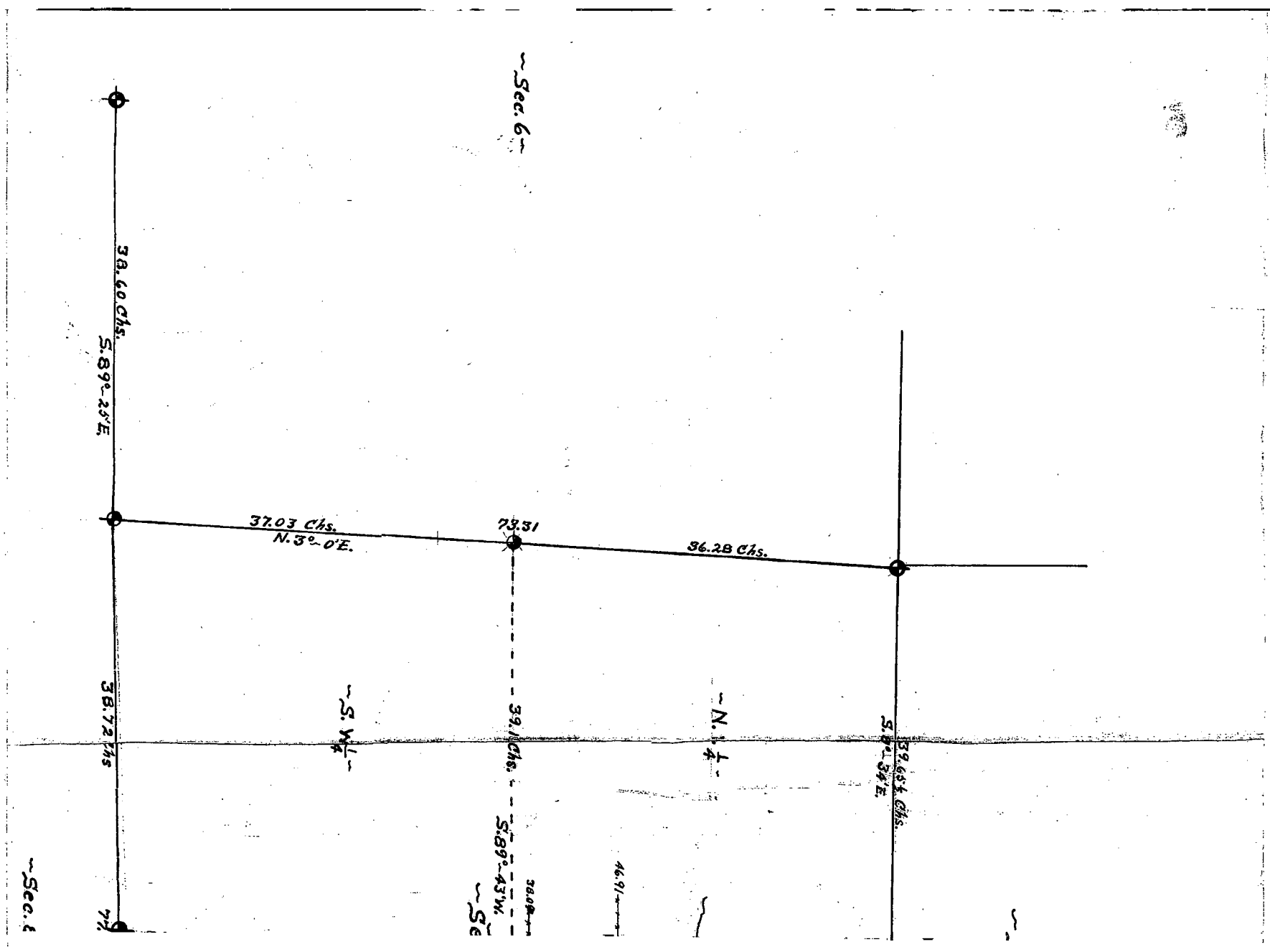

County Surveyor. Deputy County Surveyor.

SURVEYOR'S CERTIFICATE

I hereby certify that on the 10th To 17th *day of* June *19*25, *I surveyed* All Necessary Lines To Establish The Location of S 1/2 NW 1/4 Sec. 4 & S 1/2 NE 1/4 *Section* 5, *Township* 4 *North, Range* 30 W, *and that said survey was accurately made, according to law and the established rules and regulations governing the subdivision of sections, and that all corners were perpetuated with durable material as provided by law and as specifically set forth in the foregoing field notes; and that said notes and map have been compared with the memorandum notes of survey and are true and correct.*

Witness my hand this 18th *day of* June *19*25

Percy M. Bell *County Surveyor.*

Original in plat map sleeve 25B

PLAT OF SURVEY

OF SURVEYS

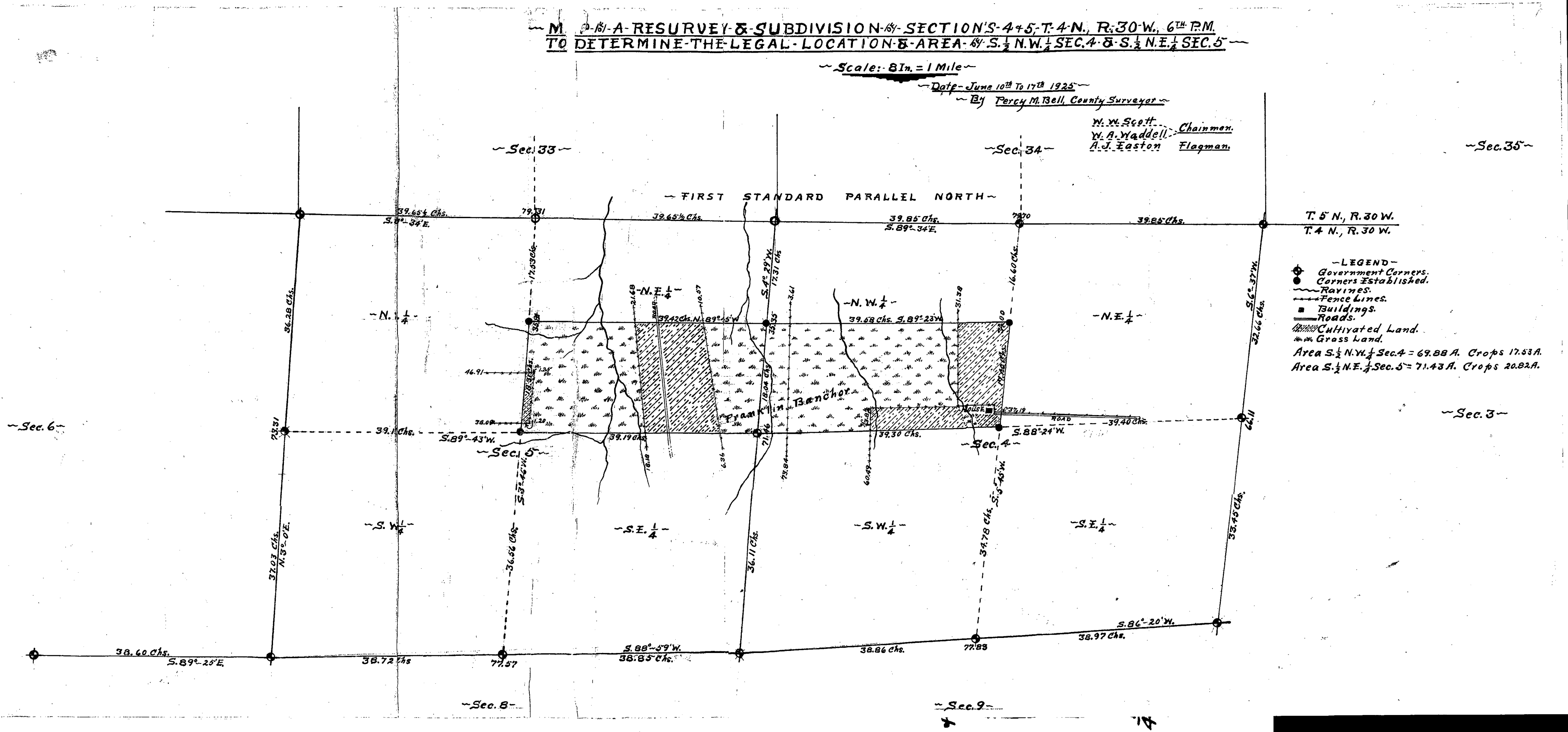

OFFICIAL RECORD

FIELD NOTES

86711—K-B Printing Co., Omaha

FROM STATION	COURSE OF LINE	TO STAT'N	DISTANCE Chains	DISTANCE Links	MAGNETIC VARIATION OF ANGLE	KIND OF CORNER	REMARKS
A	~	B	82	49	~	"A"	Cement Stone 6" Diam. Cedar Stake In Top.
B	~	C	32	70	~	"B"	B.I. Pipe 1" Diam. x 36" long - 12" Diam. Bevel Cog-Wheel At Bottom.
C	~	D	32	70		"C"	Cement Stone 6" Diam. Cedar Stake In Top.
						"D"	" " " " " " " " " Stands In Center
							of Highway 81 Links East of 8" Diam. Cor. Post

LATITUDES, DEPARTURES, AND CLOSING ERRORS

LINES DESIGNATED	DIRECTION	DISTANCE Chains	DISTANCE Links	LATITUDES N	LATITUDES S	DEPARTURES E	DEPARTURES W	MISCELLANEOUS NOTES

PLAT OF SURVEY

Section or ~~Lot~~ 12 Twp. ~~or Blk.~~ 3 N Range 30 {~~East~~ / West} 6th P. M.

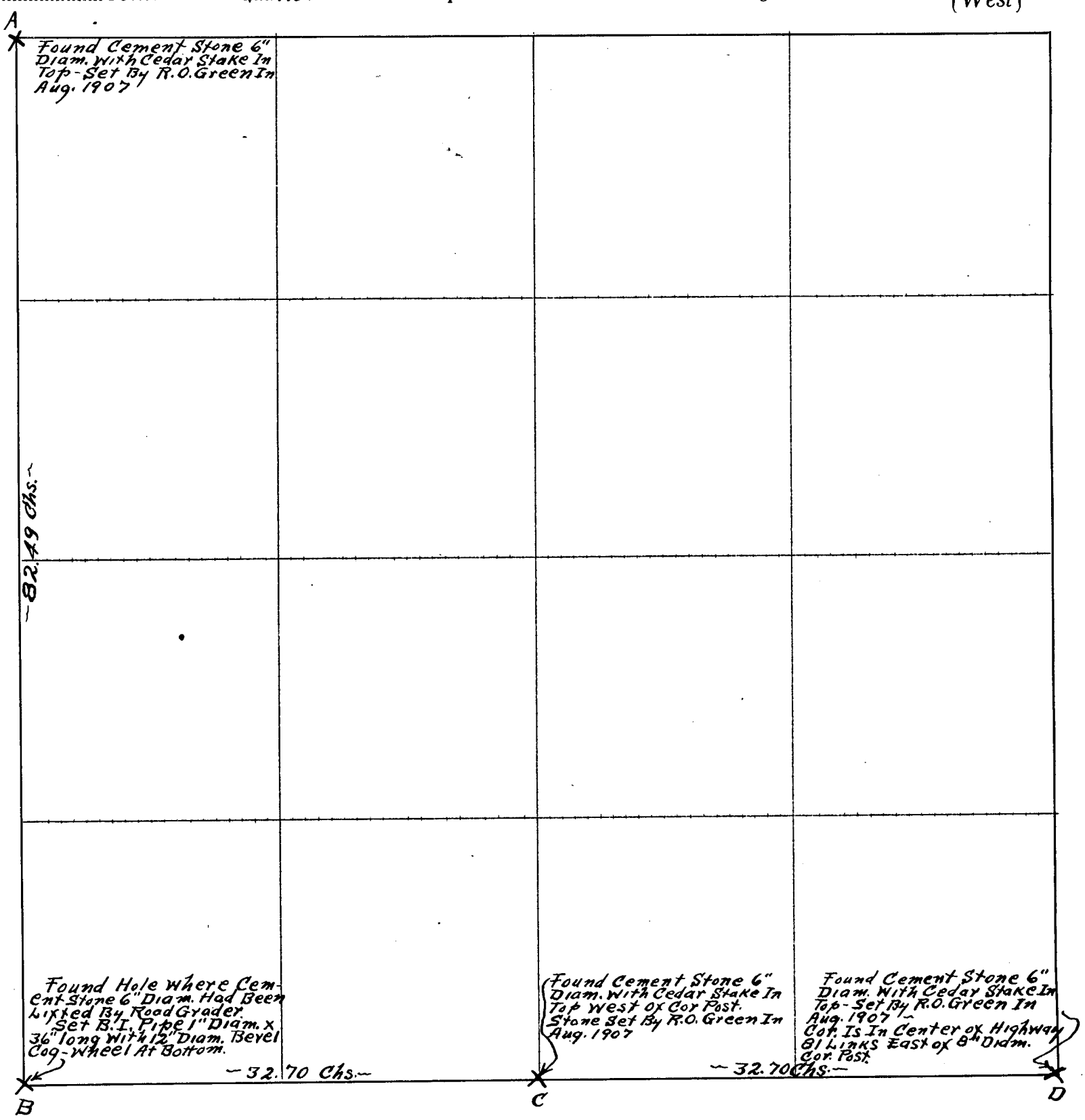

CERTIFICATES

Application for survey of West Line of Section 12, Township 3, North, Range 30 W., by School District No. 64 - July 31st, 1925, owner~~s~~ of the Building Site In South-east Cor. - Sec. 13 - 3 - 30 ~~of said section.~~

Interested parties were notified by Personal Service (Mail or Personal Service) on the 31st day of July 1925, of date when said survey would begin. Interested parties present were S. R. Carlson

OATH OF CHAINMEN

We, ... and ....., do hereby certify that, after being duly sworn, we assisted ....., County Surveyor, in the survey of ..... Section ....., Township ..... North, Range ..... and that all lines of said survey were accurately measured by us according to instructions given us and to the best of our skill and ability.

Subscribed in my presence and sworn to before me ..... Chainman,

this ..... day of ..... 19..... ..... Chainman,

..... County Surveyor. ..... Chainman.

SURVEYOR'S CERTIFICATE

I hereby certify that on the 31st + 1st day~~s~~ of July + August 1925, I surveyed the West + South Lines of Section 12, Township 3 North, Range 30 W, and that said survey was accurately made, according to law and the established rules and regulations governing the subdivision of sections, and that all corners were perpetuated with durable material as provided by law and as specifically set forth in the foregoing field notes; and that said notes and map have been compared with the memorandum notes of survey and are true and correct.

Witness my hand this 2nd day of August 1925

Percy M. Bell County Surveyor.

OFFICIAL RECORD

FIELD NOTES

86711—K-B Printing Co., Omaha

FROM STATION	COURSE OF LINE	TO STAT'N	DISTANCE Chains	DISTANCE Links	MAGNETIC VARIATION OF ANGLE	KIND OF CORNER	REMARKS
A							Qr. Cor. Established By E.S. Hill - March - 1880 - Found Flint Stone - Set G.I. Pipe 1¼" Diam. x 32" long [on North Side of Pipe]
A		B	38.	30	12°-30'E	Gov. Sec. Cor.	Found Flint Stone Set By E.S. Hill - March - 1880 - See Book No 1 - Page 33
							Dig Hole 12" sq. x 18" Deep - Drive G.I. Pipe ¾" Diam. x 38" long - Deposit 1 qt. of Lime - Re-place Stone.
B	S-2°-41'W	C	40.	60	12°-30'E	Qr. Cor. Established	By E.S. Hill - March - 1880 { Make Hole 1" Diam. x 24" Deep - Fill Hole with Lime. Drive B.I. Pipe 1" Diam. x 40" long At Stone —
C	" "	D	40.	60	" "	Gov. Sec. Corner	- 4 - Pits - E. 8 Links, W. 7 " ", N. 7 " ", S 8 " " { Dig hole - 12" sq. x 16" Deep - Drive B.I. Pipe 1" Diam. x 36" long - Deposit 1 qt. of Lime - Settle Mound of Earth over Pipe. Make Hole 1¼" Diam. x 24" Deep In Center of Each Pit And Fill with Lime - Cor. Stands At West Side of Graded Road.
D	N-89°-44'W	E	79.	86	12°-30'E	Gov. Sec. Corner	Found & Perpetuated By Rail Road Engineers At Time of Location Survey - Pits Graded out - Dig hole 10" sq. x 14" Deep - Drive G.I. Pipe ¾" Diam. x 35" long - Deposit 1 Qt. of Lime - Set Sand Stone 4" x 5" x 7" over Pipe —
E	N-2°-38'E	F	39.	81½	12°-30'E	Qr. Sec. Cor.	Established - Dig hole 10" sq. x 14" Deep - Drive G.I. Pipe ¾" Diam. x 57" long - Deposit 1 Qt. of Lime - Build Mound of Earth - over Pipe. Corner Stands At West Side of Road In Deep Cut
F	" "	G	39.	81½	" "	Sec. Corner.	Stone had Been Graded-Out. = Found True location of Stone By Alinement & Measurement & Find where Hole Had Been Dug For Stone - Dig - Hole 10" sq. x 14" Deep - Drive G.I. Pipe ¾" Diam. x 60" long - Deposit 1 Qt. of Lime - Corner Stands In Center of N. & S. Road 69 links North-East of Cor. Post
G	N-89°-10'E	H	40.	30	12°-30'E	Gov. Qr. Sec. Corner	- 2 Pits - E. 5 links, W. 5 " " { Pits Filled with Broken Brick & Flint Stone, Dig hole 10" sq. x 14" Deep - Drive G.I. Pipe ¾" Diam. x 36" long - Deposit 1 Qt. of Lime - Set Flint Stone 4" x 7" x 12" over Pipe. Make Hole 1" Diam. x 24" Deep In Each Pit & Fill with Lime —
H	" "	B	39.	70	" "		
E		"X"			12°-30'E	Gov. Sec. Cor.	Large Stone -

LATITUDES, DEPARTURES, AND CLOSING ERRORS

LINES DESIGNATED	DIRECTION	DISTANCE Chains	DISTANCE Links	LATITUDES N	LATITUDES S	DEPARTURES E	DEPARTURES W	MISCELLANEOUS NOTES
Between Sec's. 21 & 22	N-2°-38'E	79	63	79.54		3.66		
" " " 15 & 22	N-89°-10'E	80	00	1.16		79.99		
" " " 23 & 22	S-2°-41'W.	81	20		81.11		3.80	
" " " 27 & 22	N-89°-44'W.	79	86	.37			79.85	
				81.07	81.11	83.65	83.65	
					81.07		83.65	
					0.04		0.00	

PLAT OF SURVEY

Section ~~or Lot~~ 22 Twp. ~~or Blk.~~ 3 N. Range 29 {~~East~~ West} 6th P. M.

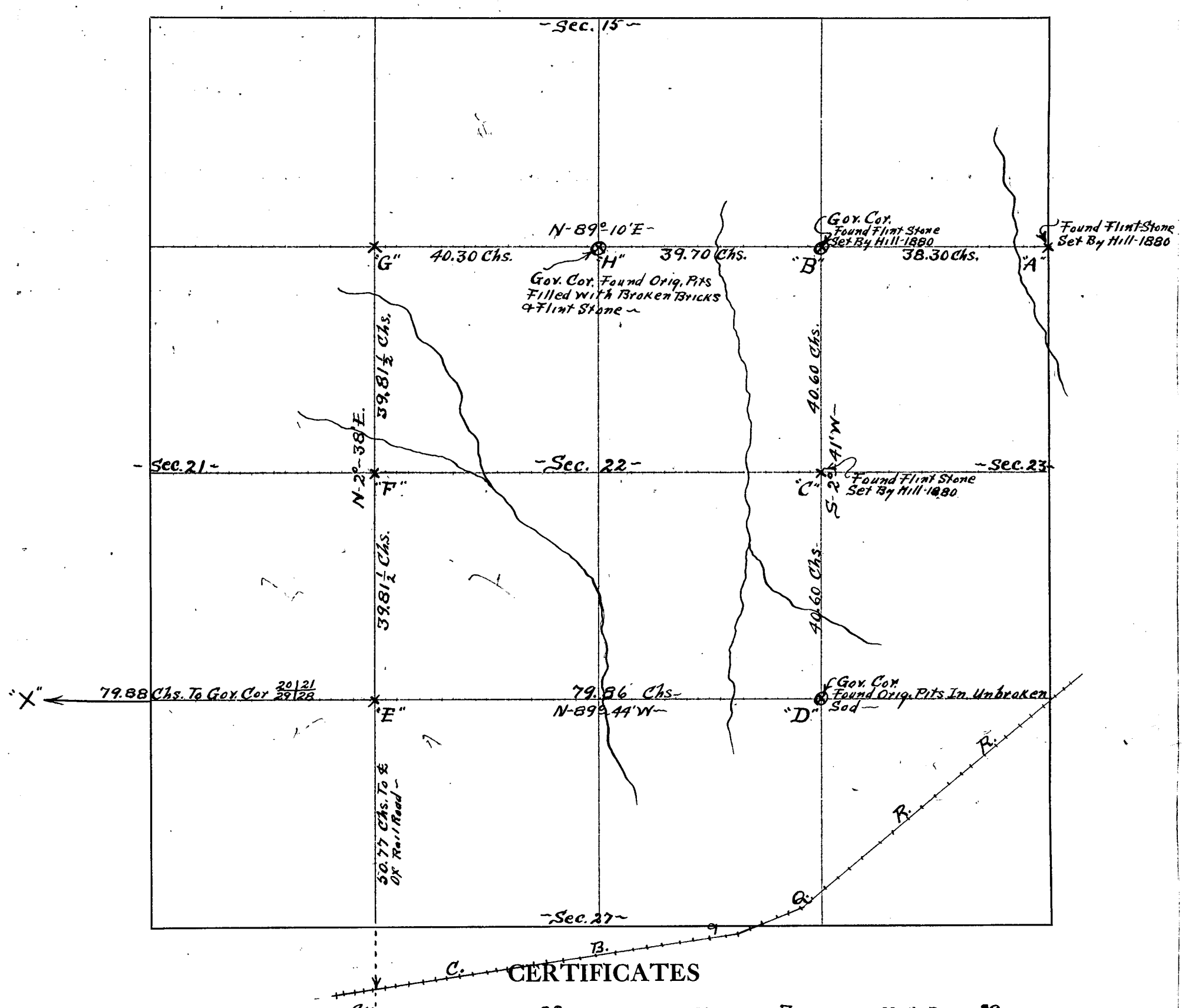

CERTIFICATES

Application for survey of All Section 22, Township 3, North, Range 29,

by W. T. Wilcott ~ August 20th, 1925~, owner of the N.W. 1/4 + W. 1/2 N.E. 1/4

of said section.

Interested parties were notified by Personal Service (Mail or Personal Service) on the 26th day of August 1925~,

of date when said survey would begin. Interested parties present were W. T. Wilcott

OATH OF CHAINMEN

We, and,

do hereby certify that, after being duly sworn, we assisted Percy M. Bell, County Surveyor, in the survey of

All Section 22, Township 3 North, Range 29 W.

and that all lines of said survey were accurately measured by us according to instructions given us and to the best of our skill and ability.

Subscribed in my presence and sworn to before me Chainman,

this 29th day of August 1925~ Chainman,

Percy M. Bell County Surveyor. Chainman.

SURVEYOR'S CERTIFICATE

I hereby certify that on the 26th To 29th days of August 1925~, I surveyed

All Exterior Lines Of

Section 22, Township 3 North, Range 29 W, and that said survey was accurately made, according to law and the established rules and regulations governing the subdivision of sections, and that all corners were perpetuated with durable material as provided by law and as specifically set forth in the foregoing field notes; and that said notes and map have been compared with the memorandum notes of survey and are true and correct.

Witness my hand this 10th day of September 1925~

County Surveyor.

OFFICIAL RECORD

FIELD NOTES

86711—K-B Printing Co., Omaha

FROM STATION	COURSE OF LINE	TO STAT'N	DISTANCE Chains	DISTANCE Links	MAGNETIC VARIATION OF ANGLE	KIND OF CORNER	REMARKS
A	~	B	42	53	~	"A"	Red Sand Stone - Drive Iron Shaft At Stone ~ Drive Iron Shaft 50-links East of Stone - G.I. Pipe 50-links West of Stone -
B	~	C	43	60½	~		Corner Stands - 81-links West of Cor. Post ≐ 57-links N.E. of Mail-Box Post ≐ 77-links S.E. of Cor. Post ≐ 71-links S.W. of Phone Pole ~
						"B"	Red Sand Stone - Drive Iron Pipe At Stone - Drive Iron Pipe
E	~	F	40	71	~		50-links North of Stone -
							Corner Stands 49-links North of Cor. Post ÷ 44-link's South & West of Cor. Post ÷
						"C"	Soft Lime Stone - 7 Ft. North of True Line over "A" & "B"
							Drive Iron Shaft 1" Diam. x 30" long At Stone - Drive Iron Shaft 40' S.E & 40' N.W. of Stone - Corner Stands 36.5' S.E. of Cor. Post ÷ 39' S.E. of Phone Pole ÷ 46' N.W. of Swimming Pool Signe ~
						"D"	Corner Falls In Deep Cut & Has Been Graded Out ~
						"E"	Cement Stone 6" Diam. - Cedar Stake In Top - Drive Iron Shaft 1" Diam. x 27" long At Stone - Drive Iron Shaft 33' East & Iron Pipe 33' West of Corner. Corner Stands 61½-links North West of Cor. Post - 37½-links West of Fence Post.
						"F"	Cement Stone 6" Diam - Cedar Stake In Top - Drive G.I. Pipe ½" Diam. x 26" long At Stone - Drive Iron Shaft 33' East & 41' West of Corner. Corner Stands 81-link's East Of Corner Post ~

LATITUDES, DEPARTURES, AND CLOSING ERRORS

LINES DESIGNATED	DIRECTION	DISTANCE Chains	DISTANCE Links	LATITUDES N	LATITUDES S	DEPARTURES E	DEPARTURES W	MISCELLANEOUS NOTES

OF SURVEYS

PLAT OF SURVEY

Section's ~~or Lot~~ 18-19+13-24 Twp. ~~or Blk.~~ 3 N- Range's 29+30 {~~East~~ / West} 6th P. M.

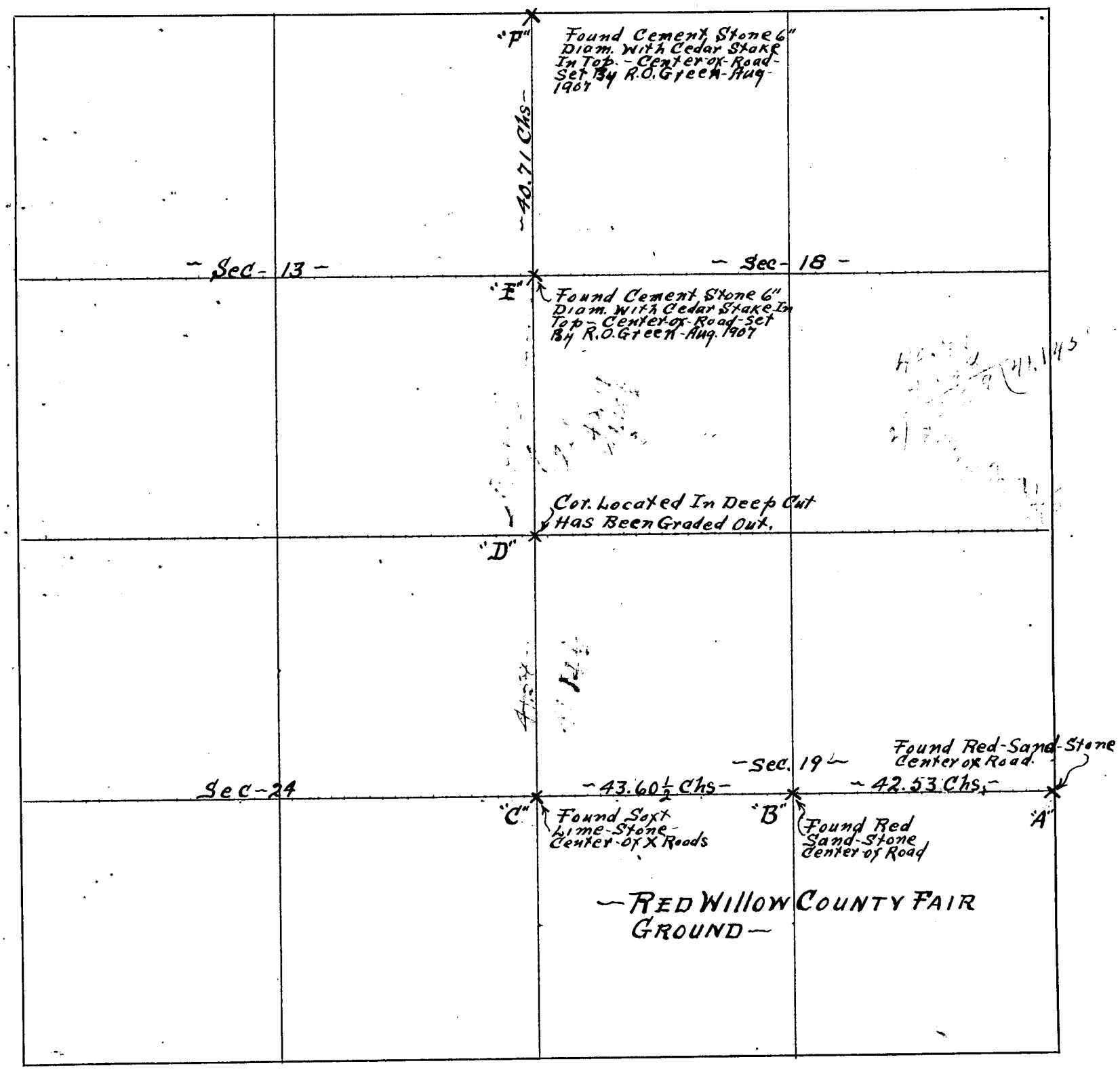

CERTIFICATES

Request ~~Application~~ for survey of McCook-Maywood Highway To ~~Section~~ Perpetuate & Witness Known Corners, Township 3, North, Range's 29+30 W, by County Commissioners ~ Sept 1st, 1925, owner of the _____ of said section.

Interested parties were notified by _____ (Mail or Personal Service) on the _____ day of _____ 19____, of date when said survey would begin. Interested parties present were _____

OATH OF CHAINMEN

We, _____ and _____, do hereby certify that, after being duly sworn, we assisted _____, County Surveyor, in the survey of _____ Section _____, Township _____ North, Range _____ and that all lines of said survey were accurately measured by us according to instructions given us and to the best of our skill and ability.

Subscribed in my presence and sworn to before me this _____ day of _____ 19____ _____ County Surveyor.

A. H. Gillan Chainman,
T. Lytle Chainman,
_____ Chainman.

SURVEYOR'S CERTIFICATE

I hereby certify that on the 1st To 4th days of Sept - 1925, I surveyed, Found + Marked The above Corners of Section's 18-19+13-24, Township 3 North, Range's 29+30 W, and that said survey was accurately made, according to law and the established rules and regulations governing the subdivision of sections, and that all corners were perpetuated with durable material as provided by law and as specifically set forth in the foregoing field notes; and that said notes and map have been compared with the memorandum notes of survey and are true and correct.

Witness my hand this 9th day of Sept 1925

Percy M. Bell County Surveyor.

OFFICIAL RECORD

FIELD NOTES

86711—K-B Printing Co., Omaha

FROM STATION	COURSE OF LINE	TO STAT'N	DISTANCE Chains	DISTANCE Links	MAGNETIC VARIATION OF ANGLE	KIND OF CORNER	REMARKS
F	—	G	40.	71	~	"F"	See Page #10 ~
G	~	H	40.	71			
H	~	I	40.	71		"G"	Found Large Cedar Post In Center Of Road – Drive G.I.
							Pipe ½" Diam. x 35" long At Post – Drive Angle Iron 33' East + Pipe
I	~	J	40.	71			33' West Of Corner ~
							Corner Stands ~~50-links~~ 34' Ft East of Corner Post. ~ ~~64~~ 45.6 links N.W of
							Cor. Post ~ 35-links South-west of Painted Fence Post.
						"H"	Corner Cannot Be Found ~
							+ in Center (Top) X East [illegible] 20.8'
							+ in [illegible] 22.9
						"I"	Corner Cannot Be Found ~
						"J"	Stone At Township Corner - Gov. Surveyors Approved
							Same As Gov. Corner In 1921 ~
							Drive B.I. Pipe 1" Diam. x 24" long At Stone
							Drive Angle Iron 50-links East + Iron Pipe 50-links West of
							Corner -
							Corner Stands 63½-links S.E. of Cor. Post.

LATITUDES, DEPARTURES, AND CLOSING ERRORS

LINES DESIGNATED	DIRECTION	DISTANCE Chains	DISTANCE Links	LATITUDES N	LATITUDES S	DEPARTURES E	DEPARTURES W	MISCELLANEOUS NOTES

PLAT OF SURVEY

Section~~s~~ ~~or Lot~~ 6-7 & 1-12 Twp. ~~or Blk.~~ 3 N Range~~s~~ 29 & 30 {~~East~~ / West} 6th P. M.

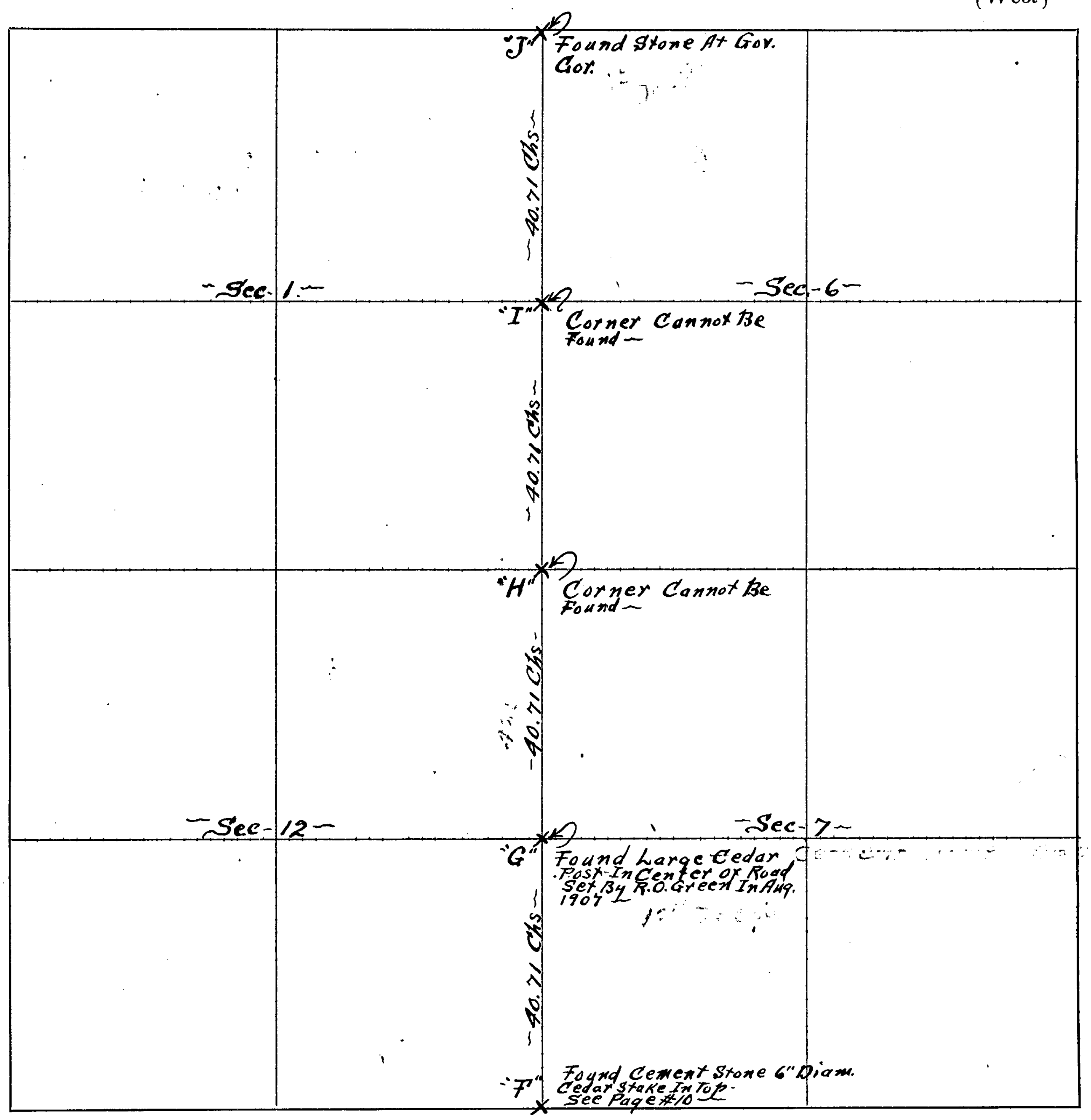

CERTIFICATES

~~Application~~ Request for survey of McCook-Maywood Highway To Perpetuate & Witness Known Corners ~~Section~~, Township 3, North, Range's 29 & 30 W.,

by County Commissioners — Sept-1st, 1925, owner of the

of said section.

Interested parties were notified by (Mail or Personal Service) on the day of 19,

of date when said survey would begin. Interested parties present were

OATH OF CHAINMEN

We, and,

do hereby certify that, after being duly sworn, we assisted, County Surveyor, in the survey of

Section, Township North, Range

and that all lines of said survey were accurately measured by us according to instructions given us and to the best of our skill and ability.

Subscribed in my presence and sworn to before me A. H. Gillan Chainman,

this day of 19 T. Lytle Chainman,

County Surveyor. Chainman.

SURVEYOR'S CERTIFICATE

I hereby certify that on the 1st To 4th day of Sept 1925, I surveyed Found & Marked The Above Corners of

Section's 1-12 & 6-7, Township 3 North, Range's 29 & 30, and that said survey was accurately made, according to law and the established rules and regulations governing the subdivision of sections, and that all corners were perpetuated with durable material as provided by law and as specifically set forth in the foregoing field notes; and that said notes and map have been compared with the memorandum notes of survey and are true and correct.

Witness my hand this 9th day of Sept 1925

Percy W. Bell County Surveyor.

OFFICIAL RECORD

FIELD NOTES

86711—K-B Printing Co., Omaha

FROM STATION	COURSE OF LINE	TO STAT'N	DISTANCE Chains	DISTANCE Links	MAGNETIC VARIATION OF ANGLE	KIND OF CORNER	REMARKS
J	~	K	41.	10½	~	"J"	See Page # 11 ~
K	~	L	41.	00		"K"	Found Stone - Drive G.I. Pipe ¾" Diam. x 25" long At Stone. Drive Angle Iron 1½" x 1½" x 38" long 33' East & Iron Shaft 1½" Diam. x 30" long 33' West of Corner - Corner Stands 79½ links S.E. of Blazed Fence Post. " " " " 64-links N.E. " " " " " " "
						"L"	Found Government Post 4" x 4" x 36" Set In 1921 ~ Drive G.I. Pipe ¾" Diam. x 20" long At Post, Drive Iron Pipe 50-links East & 50-links West of Corner. Corner Stands 57-links S.E. of 8" Diam. Cor. Post. " " " " 96-links N.E. of 20" " " " "

LATITUDES, DEPARTURES, AND CLOSING ERRORS

LINES DESIGNATED	DIRECTION	DISTANCE Chains	DISTANCE Links	LATITUDES N	LATITUDES S	DEPARTURES E	DEPARTURES W	MISCELLANEOUS NOTES

PLAT OF SURVEY

Section~~s~~ ~~or Lot~~ 25-36 + 30-31 Twp. ~~or Blk.~~ 4 N. Range~~s~~ 29 + 30 {~~East~~ / West} 6th P. M.

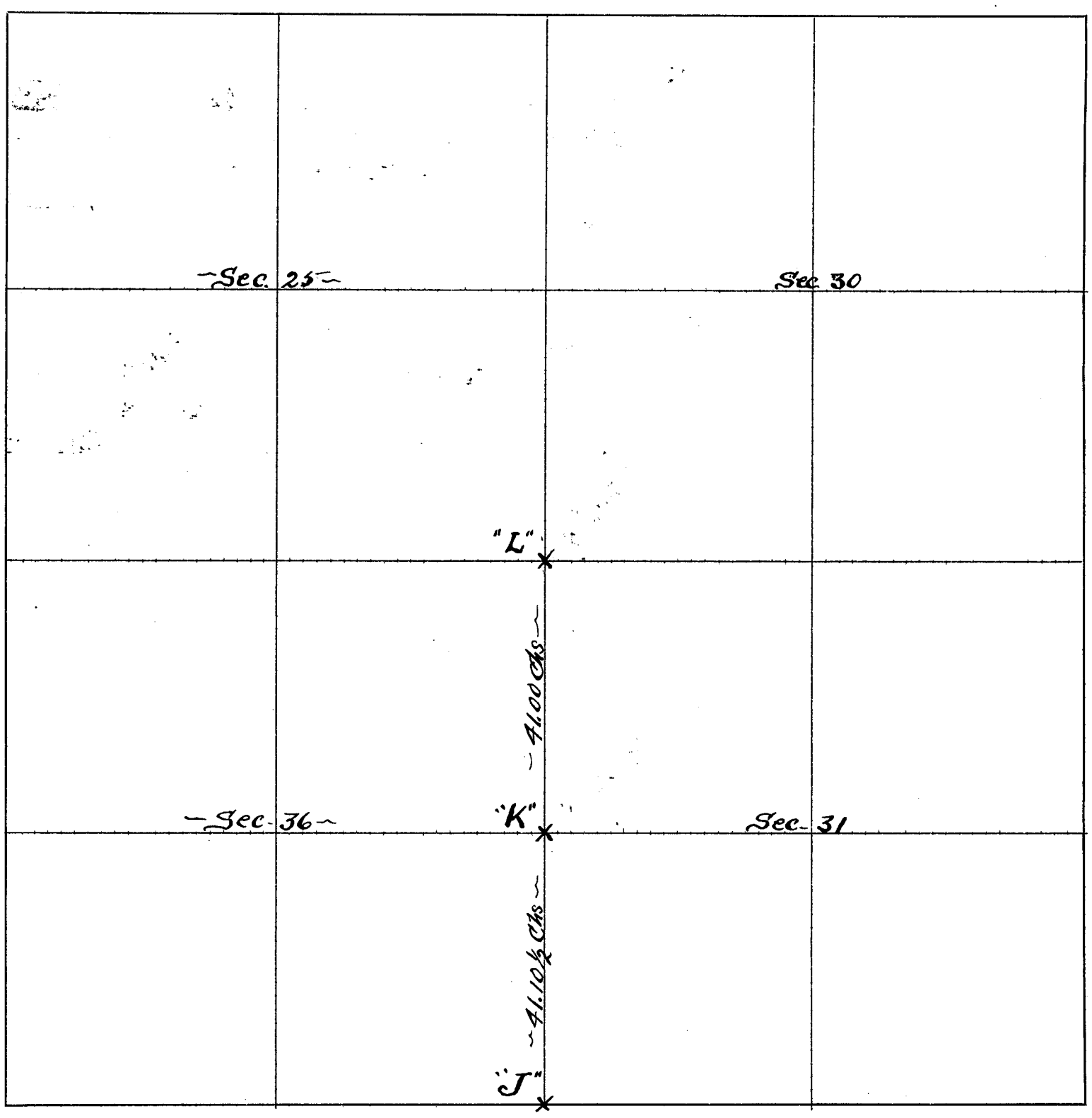

CERTIFICATES

~~Application~~ Request for survey of McCook - Maywood Highway To Perpetuate & Witness Known Corners Section, Township 4, North, Range~~s~~ 29 + 30, by County Commissioners Sept. 1st, 1925, owner of the _____ of said section.

Interested parties were notified by _____ (Mail or Personal Service) on the _____ day of _____ 19__, of date when said survey would begin. Interested parties present were _____

OATH OF CHAINMEN

We, _____ and _____, do hereby certify that, after being duly sworn, we assisted _____, County Surveyor, in the survey of _____ Section _____, Township _____ North, Range _____ and that all lines of said survey were accurately measured by us according to instructions given us and to the best of our skill and ability.

Subscribed in my presence and sworn to before me this _____ day of _____ 19__ _____ County Surveyor.

A-H-Gillan — Chainman,
T. Lytle — Chainman,
_____ Chainman.

SURVEYOR'S CERTIFICATE

I hereby certify that on the 1st to 4th day of Sept. 1925, I surveyed Found & Marked The Above Corners of Section~~s~~ 25-36 + 30-31, Township 4 North, Range~~s~~ 29 + 30 W, and that said survey was accurately made, according to law and the established rules and regulations governing the subdivision of sections, and that all corners were perpetuated with durable material as provided by law and as specifically set forth in the foregoing field notes; and that said notes and map have been compared with the memorandum notes of survey and are true and correct.

Witness my hand this 9th day of Sept 1925

Percy M. Bell County Surveyor.

OFFICIAL RECORD

FIELD NOTES

86711—K-B Printing Co., Omaha

FROM STATION	COURSE OF LINE	TO STAT'N	DISTANCE Chains	DISTANCE Links	MAGNETIC VARIATION OF ANGLE	KIND OF CORNER	REMARKS
							Station No 1-
1	East	2	25	00	—	No Corner	Point 1.00 Chain East of Assumed N. & S. Qr. Sec. Line & Center Line Of Public Highway ~
2	N. & W.	3	6	29	~	No Corner	Station No 2- Bank Of Republican River- At Assumed Intersection With E. & W. Qr. Sec. Line- And Center Line of Highway Extended To River ~ & Fence Lines
3	West	4	20	09	~	No Corner	Station-No 3.-Point on River Bank 3.59 Chs. North Of Assumed E. & W. Qr. Sec. Line ~ By Center of Highway & Fence Lines
4	South	1	3	50	~	No Corner	Station No 4- Point 1.00 Chain East of Assumed N. & S. Qr. Sec. Line By Center Of Public Highway ~
							~ Area 8.9 Acres ~

~ "DESCRIPTION" ~

Part Of Lot No-6-, Sec-32, T. 3 N., R. 29 W ~

Commencing At a Point In The South Line Of Lot No 6- (1.00) One Chain East Of The Southwest Corner Of Said Lot ~ Running Thence East On The South Line Of Said Lot (25.00) Twenty-five Chains To The Right Or South Bank Of The Republican River, Running Thence In a Northwesterly Direction Along The River Bank Of Said River a Distance Of (6.29) Six And Twenty-Nine Hundredths Chains To a Point (3.59) Three And Fifty-Nine Hundredths Chains North Of The South Line Of Said Lot- Running Thence West (21.09) Twenty-One And Nine Hundredths Chains To a Point (1.00) One Chain East Of The West Line Of Said Lot. ~ Running Thence South Parallel With The West Line of Said Lot a Distance Of (3.50) Three and Fifty Hundredths Chains To Place Of Beginning ~

LATITUDES, DEPARTURES, AND CLOSING ERRORS

LINES DESIGNATED	DIRECTION	DISTANCE Chains	DISTANCE Links	LATITUDES N	LATITUDES S	DEPARTURES E	DEPARTURES W	MISCELLANEOUS NOTES

PLAT OF SURVEY

Section ~~or Lot~~ 32 Twp. or Blk. 3 N. Range 29 ~~East~~ West 6th P. M.

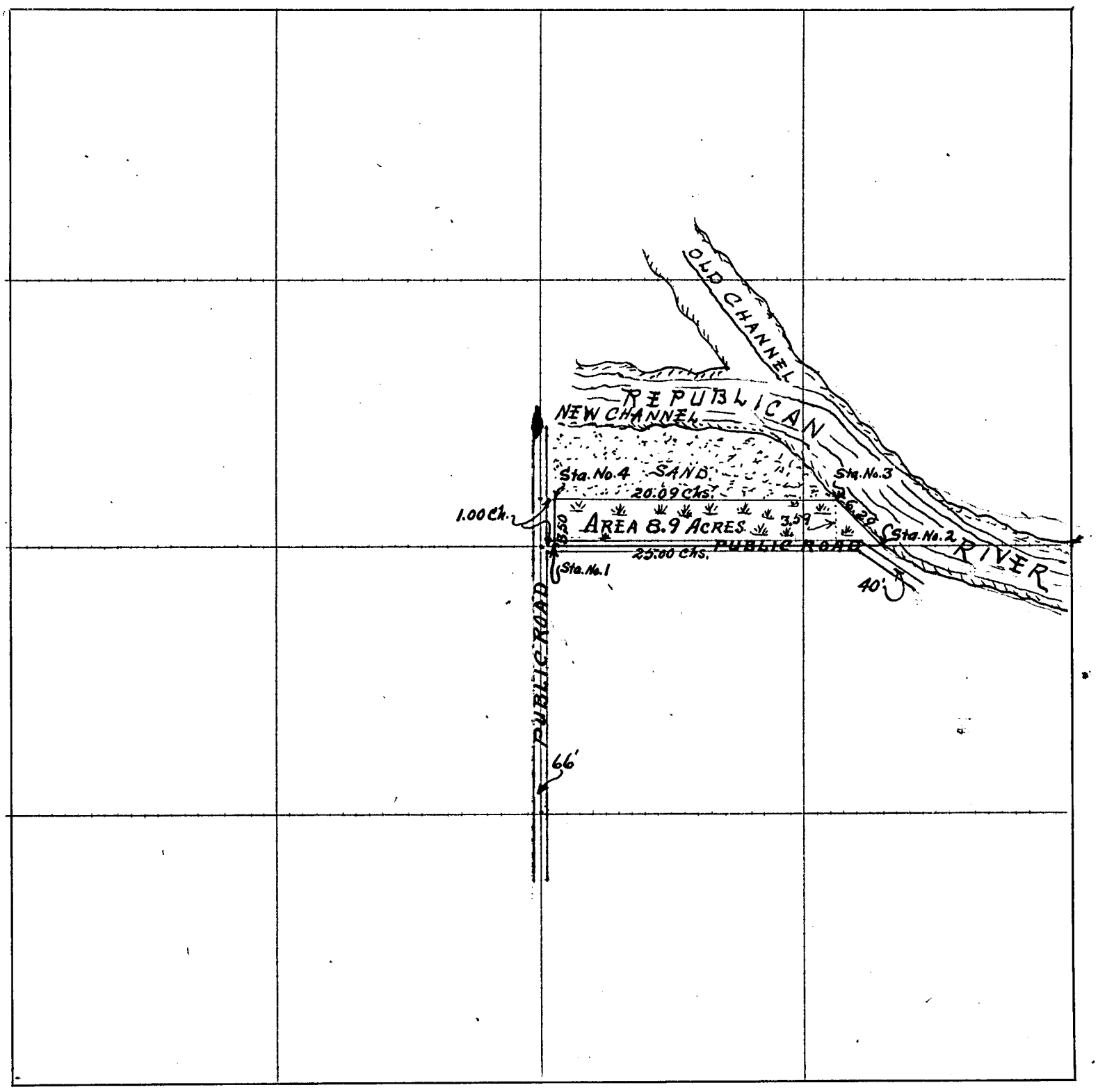

CERTIFICATES

Application for Chain survey of Part of Lot #6 Section 32, Township 3 N, North, Range 29 W, by A. Barnett - July - 20th, 1926, owner of the Same, And Other Parts of Said Lot ~~of said section.~~

Interested parties were notified by Personal Service (Mail or Personal Service) on the 20th day of July 1926, of date when said survey would begin. Interested parties present were A. Barnett -

OATH OF CHAINMEN

We, Percy M. Bell and H. N. Rosebush, do hereby certify that, after being duly sworn, we assisted Percy M. Bell -, County Surveyor, in the Chain survey of Part of Lot #6 Section 32, Township 3 North, Range 29 W - and that all lines of said survey were accurately measured by us according to instructions given us and to the best of our skill and ability.

Subscribed in my presence and sworn to before me this 20th day of July 1926

P. M. Bell County Surveyor.

Percy M. Bell. Co. Surveyor Chainman,

H. N. Rosebush Chainman,

Chainman.

SURVEYOR'S CERTIFICATE

I hereby certify that on the 20th day of July 1926, I surveyed Part of Lot #6 of Section 32, Township 3 North, Range 29 W, and that said survey was accurately made, according to law and the established rules and regulations governing the subdivision of sections, and that all corners were perpetuated with durable material as provided by law and as specifically set forth in the foregoing field notes; and that said notes and map have been compared with the memorandum notes of survey and are true and correct.

Witness my hand this 20th day of July 1926

P. M. Bell - County Surveyor.

PLAT OF SURVEY

S½ OF S.E.¼ Section ~~or Lot~~ 24 Twp. ~~or Blk.~~ 3 N. Range 30 {~~East~~ / West} 6th P. M.

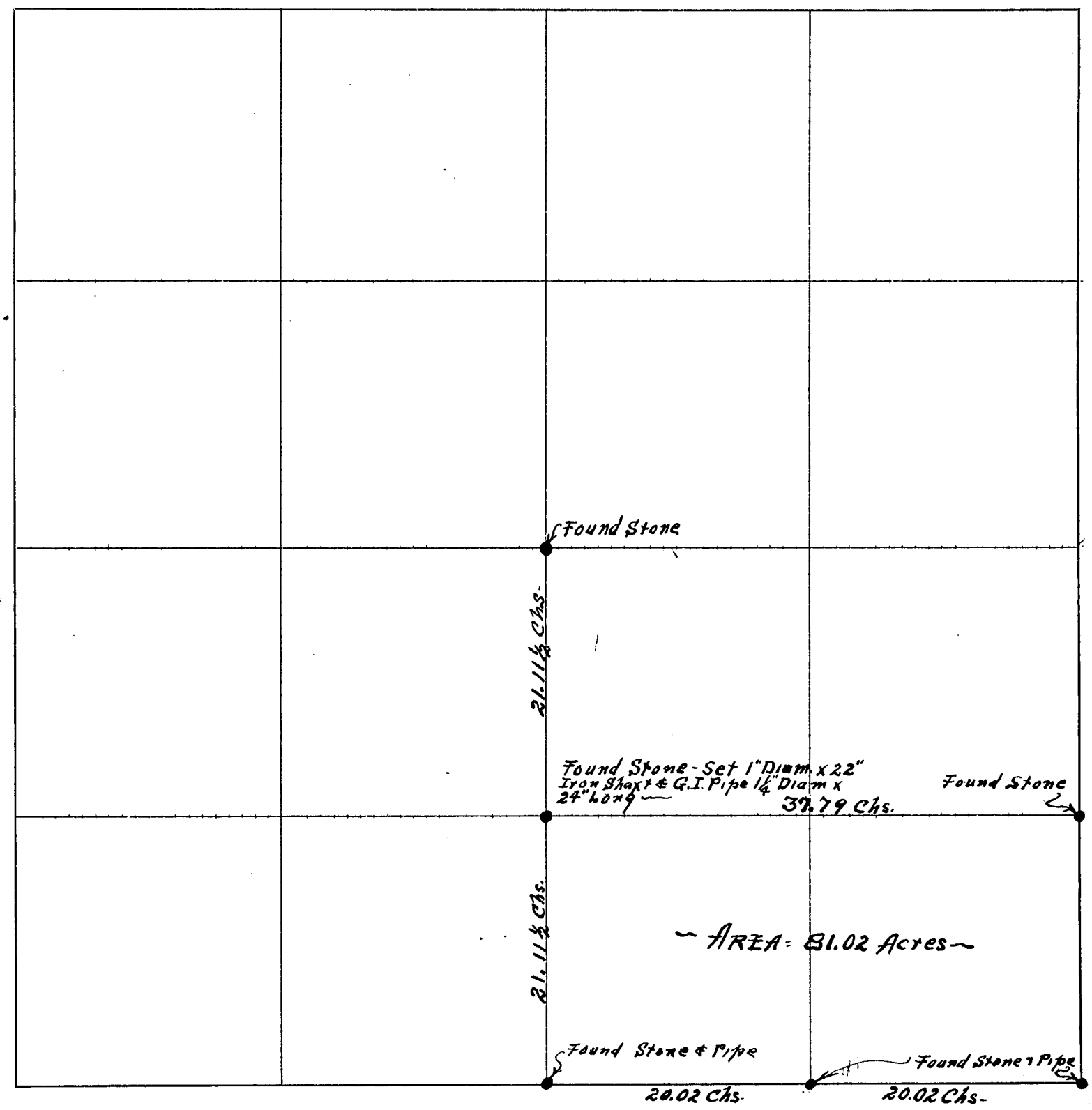

CERTIFICATES

Application for survey of S.½ OF S.E.¼ Section 24, Township 3, North, Range 30 W, by Daniel Wood - July - 29, 1926, owner of the Same of said section.

Interested parties were notified by Personal Service (Mail or Personal Service) on the 29 day of July 1926, of date when said survey would begin. Interested parties present were None ~

OATH OF CHAINMEN

We, Percy M. Bell and S. N. Madron -, do hereby certify that, after being duly sworn, we assisted Percy M. Bell, County Surveyor, in the survey of S½ OF S.E.¼ Section 24, Township 3 North, Range 30 W - and that all lines of said survey were accurately measured by us according to instructions given us and to the best of our skill and ability.

Subscribed in my presence and sworn to before me this 29 day of July 1926

P. M. Bell County Surveyor.

S. N. Madron Chainman,

Chainman,

Chainman.

SURVEYOR'S CERTIFICATE

I hereby certify that on the 29 day of July 1926, I surveyed (By Chain Only) S½ OF S.E.¼ Section 24, Township 3 North, Range 30 W, and that said survey was accurately made, according to law and the established rules and regulations governing the subdivision of sections, and that all corners were perpetuated with durable material as provided by law and as specifically set forth in the foregoing field notes; and that said notes and map have been compared with the memorandum notes of survey and are true and correct.

Witness my hand this 29 day of July 1926

P. M. Bell County Surveyor.

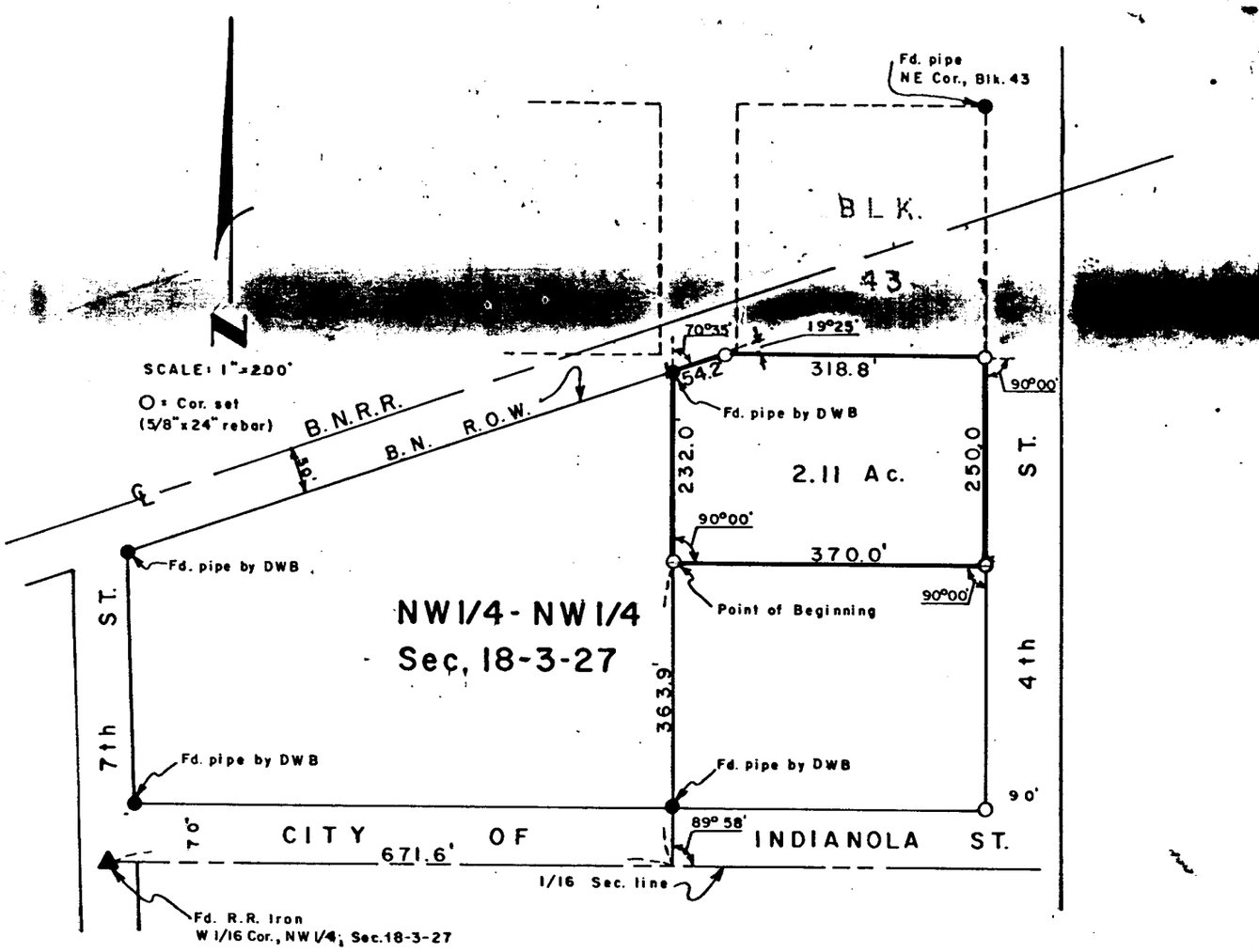

SURVEYOR'S CERTIFICATE

I hereby certify that the above Plat of Survey is a true and correct delineation of a field survey conducted by me locating a tract of land in the Northwest Quarter of the Northwest Quarter, (NW¼-NW¼), of Section 18, Township-3-North, Range-27-West of the' Sixth P. M., in Red Willow County, Nebraska, meor particularly described as follows:

Referring to the West Sixteenth corner or the Northwest Quarter of said section 18, thence easterly, along the Sixteenth Section line, 671,6 feet to a point; thence 89°58' Left, 363.9 feet to the true Point of Beginning; thence 232.0 feet along the same line to a point; thence70°35' Right, 54.2 feet to a point; thence 19°25' Right, 318.8 feet to a point; thence 90°00' Right, 250.0 feet to a point; thence 90°00' Right, 370.0 feet to the point of Beginning, containing 2.11 acres, more or less

Dated May 15, 1980

FILED
IN COUNTY CLERK'S OFFICE
RED WILLOW CO., NEBR.
JUL 23 1980
2:30 O'clock P.M.
Phyllis Rehrach Co. Clerk
Deputy

Darrell W. Burke L.S. 301
McCook, Nebraska

NEBRASKA
REGISTERED
LS-301
LAND SURVEYOR
DARRELL W. BURKE

OFFICIAL RECORD

FIELD NOTES

86711—K-B Printing Co., Omaha

FROM STATION	COURSE OF LINE	TO STAT'N	DISTANCE Chains	DISTANCE Links	MAGNETIC VARIATION OF ANGLE	KIND OF CORNER	REMARKS
							Found Stone Qr. Cor. On North Side of Section - Cor. Stands In Center of Road - 81 Links S.W. of Phone Pole.
							76 " N.+W. " 24" Diam. Cottonwood Tree -
							1.01 Chs. W.&N. " West End of South Rail of Steel Bridge
							1.0½ " W.&S. " " " " North " " " "
							Found Stone - Center Sec. 19 - Cor. Stands In Center of Road
							4.76 Chs. East of ℄ C.B.+Q.R.R. Track —
							21½ Links West of M.M. Young's Cor. Post - So. Side of Road.
							I stake N.+S. Qr. Sec. Line to A Point 5.00 Chs. North of R.R. Right-of-Way —
E	East	A	9.	55½	—		Dig Hole - Set Tile 5"x8"x12" - Drive G.I. Pipe 1" Diam. x 37" long
							Thru Tile — Cor. Stands 2 Rods West of N.+S. Qr. Sec. Line —
A	South	B	4.	21¼	—		Dig Hole - Set Tile - 5"x8"x12" - Drive G.I. Pipe 1" Diam. x 36" long
							Thru Tile - Cor. Stands 2 Rods West of N.+S. Qr. Sec. Line Under
							North Right-of-Way Fence of C.B.+Q.R.R.
B	So-West	C	6.	96	—		Dig Hole - Set Tile 5"x8"x12" - Drive G.I. Pipe 1" Diam. x 44" long
							Thru Tile — Cor. Stands ℄ of Road on E.+W. Qr. Sec. Line —
							105 Links West of ℄ of C.B.+Q.R.R.
							52 " " N.E. " Electric Line Pole
							74 " " S.W. " Phone Pole —
C	West	D	4.	11½			Established Cor. See Page #315 - Book #2 —
D	North	E	9.	25			" " " " " " " " " —

LATITUDES, DEPARTURES, AND CLOSING ERRORS

LINES DESIGNATED	DIRECTION	DISTANCE Chains	DISTANCE Links	LATITUDES N	LATITUDES S	DEPARTURES E	DEPARTURES W	MISCELLANEOUS NOTES

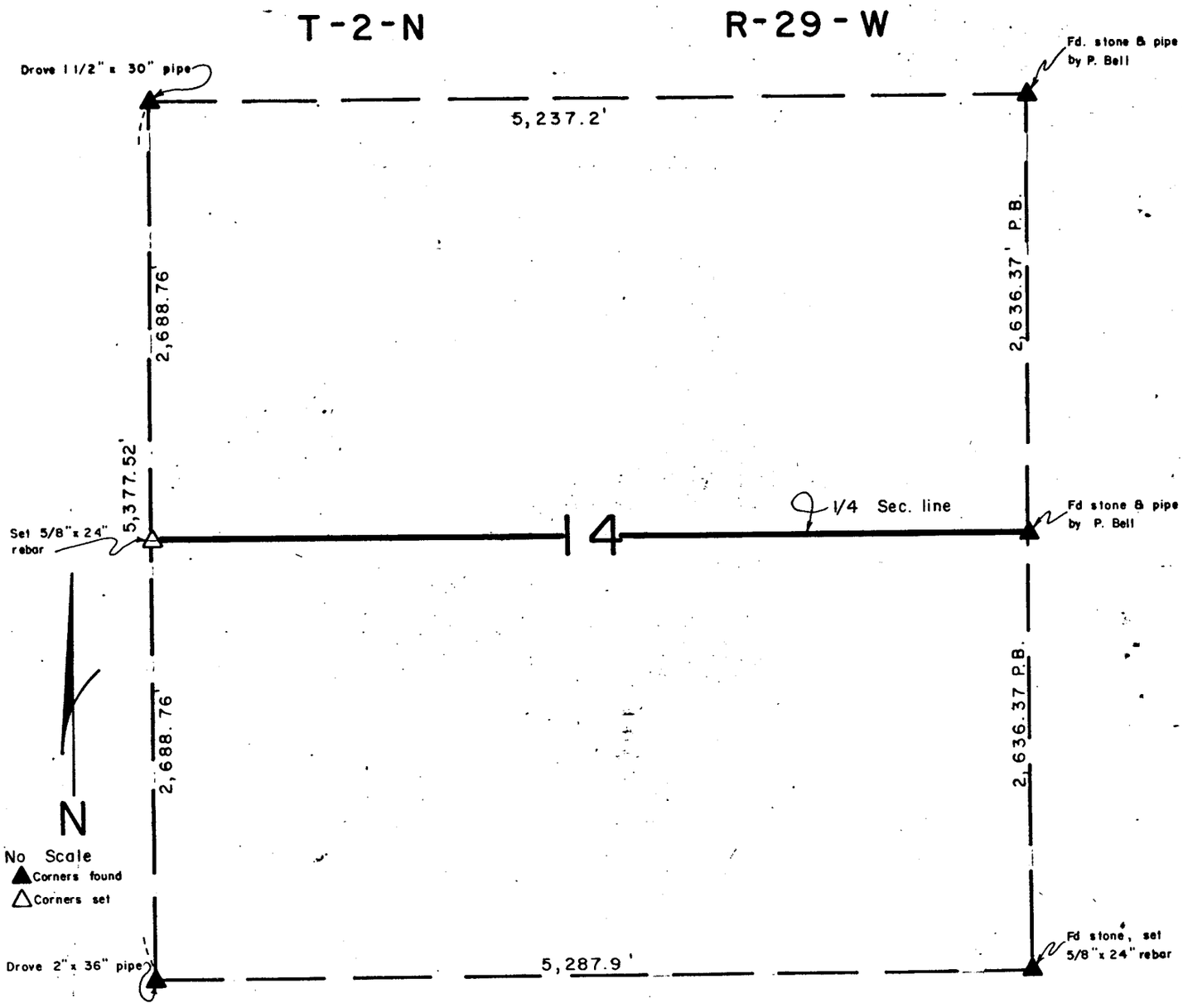

SURVEYOR'S CERTIFICATE

I hereby certify that the above Plat of Survey is a true and correct delineation of a field survey conducted by me locating the East-West Quarter Section line in Section 14, Township-2-North, Range-29-West of the Sixth P.M., Red Willow County, Nebraska.

June 17, 1980

Darrell W. Burke L.S. 301
McCook, Nebraska

FILED
IN COUNTY CLERK'S OFFICE
RED WILLOW CO., NEBR.
JUL 23 1980
2:30 O'clock P.M.
Phyllis Lebeck Co. Clerk
Deputy

PLAT OF SURVEY

PART N.W.1/4 Section ~~or Lot~~ 19 Twp. ~~or Blk.~~ 1- N., Range 27 {~~East~~ West} 6th P. M.

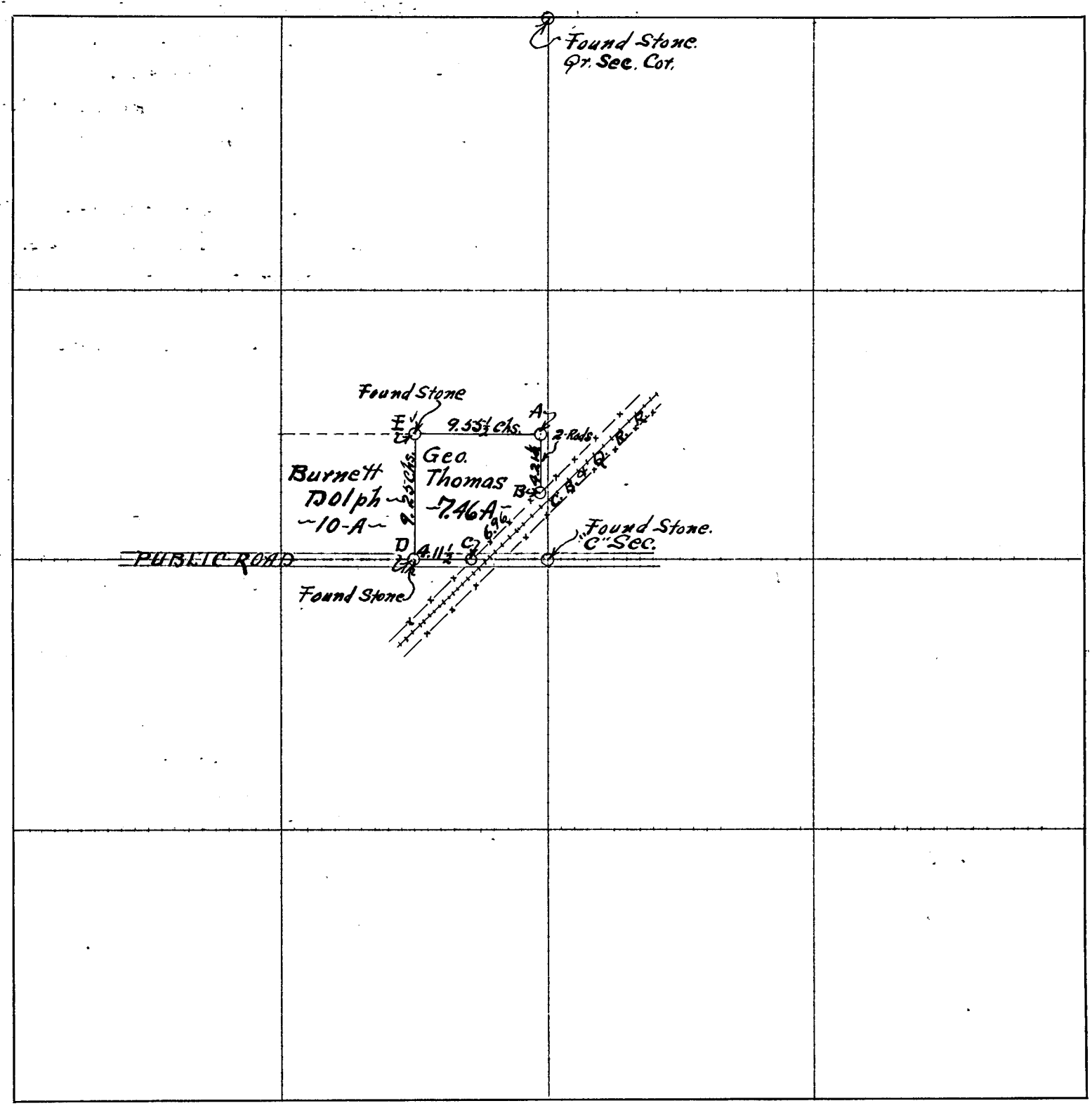

CERTIFICATES

Application for survey of Part N.W.1/4 Section 19, Township 1, North, Range 27 W., by H. Moyer Sept. 28th, 1926., owner of the Same of said section.

Interested parties were notified by Personal Service (Mail or Personal Service) on the 28th day of September 1926, of date when said survey would begin. Interested parties present were H. Moyer &

OATH OF CHAINMEN

~~We,~~ I, J. G. Koontz ~~and~~, do hereby certify that, after being duly sworn, ~~we~~ I assisted Percy M. Bell, County Surveyor, in the survey of Part - N.W.1/4 Section 19, Township 1 North, Range 27 W— and that all lines of said survey were accurately measured by us according to instructions given us and to the best of our skill and ability.

Subscribed in my presence and sworn to before me this 1st day of October 1926

Percy M. Bell— County Surveyor.

Chainman,

Chainman,

Chainman.

SURVEYOR'S CERTIFICATE

I hereby certify that on the 28th of Sept & Oct 1st ~~day of~~ 1926, I surveyed Part N.W.-1/4 Section 19, Township 1 North, Range 27 W, and that said survey was accurately made, according to law and the established rules and regulations governing the subdivision of sections, and that all corners were perpetuated with durable material as provided by law and as specifically set forth in the foregoing field notes; and that said notes and map have been compared with the memorandum notes of survey and are true and correct.

Witness my hand this 6th day of October 1926

Percy M. Bell - County Surveyor.

OFFICIAL RECORD

FIELD NOTES

86711—K-B Printing Co., Omaha

FROM STATION	COURSE OF LINE	TO STAT'N	DISTANCE CHAINS	DISTANCE LINKS	MAGNETIC VARIATION OF ANGLE	KIND OF CORNER	REMARKS
M	N.0°-35'E	L	40.	41	12°-35'E.	Sec.Cor. M	Gov. Cor - Stone - Center - of - X Roads -
L	" "	A	40.	41	" "	Qr. " " L	Cor. Established - Dig - Hole - Drive - G.I. Pipe 1" Diam. x 60" Long - Deposit - 4 - Brick's
A	S.88°-39'E	B	40.	07	" "		Around - Pipe - 18" Below - Surface - Set Stone - 7"-12"-16" - Cor. Stands - In - West
B	" "	C	40.	07	" "		Side - of - Graded - Road - Drive G.I. Pipe 1" Diam. x 60" long - 2 - Rds - West - of - Cor.
C	S.0°-53'W	I	40.	33	" "		(" " " " " " " " 73 Links - So. East " ")
I	" "	P	40.	33	" "	Sec. Cor. A	Gov. Cor. Stone - In - West - Side - of - Graded Road - Drive G.I. Pipe 1" Diam.
N	N.0°-44'E	K	40.	38	" "		x 66" long - At - North - Side - of - Stone - Cor. Stands - 32½ Links - East - of
K	" "	B	40.	38	" "		6" Diam. Cor. Post - 47 Links - So. East - of 6" Diam - Gate Post - 54 Links
L	S.88°-42'E	K	40.	00	" "		West - of - 5" Split Cor. Post - 236 Link's North + West of 6" Diam.
K	" "	I	39.	97	" "		Twin - Cotton - Wood Tree -
						Qr. Sec. Cor B	Cor. Established - Dig - Hole - Drive G.I. Pipe 1" Diam. x 44" long - Set - Cement
							Stone 8"-10"-10" - Cor. Stands 69 Links - South & West - of - S. W. Cor - of
							Herman Bamesberger House -
						Sec. Cor. - C	Gov. Cor. Found & Perpetuated By A. Barber. Co. Surveyor - See Book
							2 - Page 119 - Cor. Stands - In - Cultivated Field - I renew - As - Follows =
							Dig - Hole 18" Sq. x 20" Deep - Drive - G.I. Pipe 1" Diam. x 72" long With
C	N-89°-11'E	D	40.	38	12°-35'E.		G.I. Pipe 1½" Diam. x 18" long - over - Top - of - The 1" Pipe - Fill - Holle - With
D	" "	E	20.	19	" "		Crushed - Lime - Stone; Set Stone 9"-12"-18" -
I	N-89°-15'E	H	40.	46	" "	Qr. Sec. Cor. I	Cor. Established - Dig - Hole 8" Diam. x 14" Deep - Drive FORD Auto
H	" "	G	40.	48	" "		Axle - Shaft - Set Sand - Stone - 6"-10"-11" -
R	N-0°-47'E	H	40.	40	" "	Sec. Cor. P	See Book 3 - Page 118 -
H	" "	D	40.	36	" "	Qr. Sec. Cor. N	" " " " "
						Center - Sec. 22 K	Cor. Established - At - Intersection - of - Straight - Lines - From
							Opposite - Corresponding - Corners - Dig - Hole - 8" Diam. x 30" Deep -
							Drive 2" x 2" Sq. Pipe 65" long - Deposit 5 - Brick - Around - Pipe -
							Set - Stone - 8"-12"-18" -
						Qr. Sec. Cor. D	See - Book #2 - Page 119 - Stone - Has - Been - Crushed - Renew - As - Follows:
							Dig - Hole - 14" Sq. x 18" Deep - Drive G.I. Pipe 1" Diam. x 61" long - Deposit
							The 3 Brick's Found And 5 - Others - Around Pipe - Set Flint - Stone - 8"-8"-10" -
							Cor - Stands - In Center - of Graded Road -
						1/16 Sec. Cor. E.	See - Book #2 - Page 119 -
						Sec. Cor. F	See - Book #2 Page 218 -
						Qr. Sec. Cor G	See - Book #2 - Page 302 -
						Sec. Cor. S	See - Book #2 - Page - 220 - Also Book #3 - Page 118 -
						Qr. Sec. Cor. R	See - Book #3 - Page 118 -
						Center. Sec. 23 - H	Cor. Established - At - Intersection - of - Straight - Lines - From
							Opposite - Corresponding - Corners - Dig - Hole - 8" Diam. x 16" Deep,
							Drive - Wind - mill - Lift - rod - 1" Sq. At - Top x 16" Long - Bal. of Rod Is
							Round - Total Length 78" - Set Stone - 7"-10"-15" - Cor. Stands
							East - of - Graded - Road - In - Cultivated - Field -

LATITUDES, DEPARTURES, AND CLOSING ERRORS

LINES DESIGNATED	DIRECTION	DISTANCE CHAINS	DISTANCE LINKS	LATITUDES N	LATITUDES S	DEPARTURES E	DEPARTURES W	MISCELLANEOUS NOTES
Section - 22								
M - To - A	N-0°-35'E	80.	82	80.81		0.82		NOTE:- In - This - survey - I - Find - The - Sec. - Line
A - To - C	S-88°-39'E	80.	14		1.89	80.12		Between - Sec's 22 & 27 - To - Measure 79.74 - Chs -
C - To - P	S-0°-53'W	80.	66		80.65		1.24	Instead - of - 79.57 Chs - As - Shown - on - Page 118. -
P to - M - See - Book #3 - Page 118	N-88°-45'W	79.	74	1.74			79.70	Book 3 - In - A - Survey - Made - Sept - 1916 - With
				82.55	82.54	80.94	80.94	A - 4 - Rod - Link - Chain - over - Very - Rough - Ground -
N.W.¼ Section 23 -								
I - To - C	N.0°-53'E	40.	33	40.32		0.62		In - This - Survey - The - Measurement - Was - Made
C - To - D	N-89°-11'E	40.	38	0.57		40.37		With - A - 8 - Rod - Steel - Chain - over - The - Graded -
D - To - H	S-0°-47'W	40.	36		40.35		0.55	Road -
H - To - I	S-89°-15'W	40.	46		0.53		40.45	
				40.89	40.88	40.99	41.00	

PLAT OF SURVEY

Section's ~~or Lot~~ 22 & 23 Twp. ~~or Blk.~~ 2 N. Range 27 {~~East~~ / West} 6th P. M.

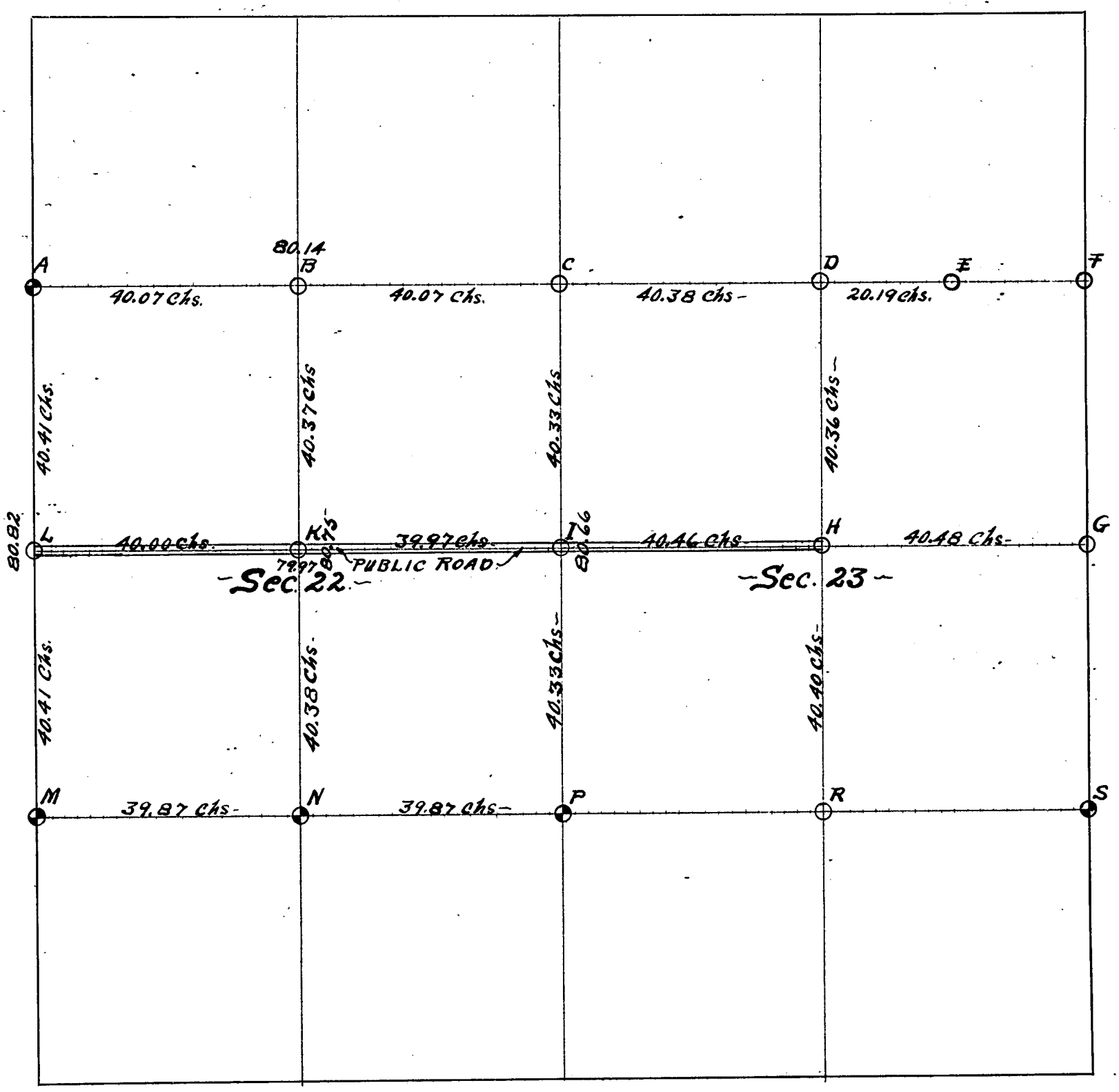

CERTIFICATES

Application for survey of Section's 22 & 23, Township 2, North, Range 27 W, by Herman Bamesberger - John Stoller & Co. Commissioners Sept 1st 1926, owner of the _____ of said section.

Interested parties were notified by Personal Service (Mail or Personal Service) on the 21st day of Sept 1926, of date when said survey would begin. Interested parties present were Herman Bamesberger - Carl Bamsberger - Frederick Bamesberger - John Stoller - John Brown & B. F. Grayton —

OATH OF CHAINMEN

We, Herman Bamesberger - Carl Bamsberger, ~~and~~ John Stoller & Frederick Bamsberger, do hereby certify that, after being duly sworn, we assisted Percy M. Bell, County Surveyor, in the survey of Section's 22 & 23, Township 2 North, Range 27 W and that all lines of said survey were accurately measured by us according to instructions given us and to the best of our skill and ability.

Subscribed in my presence and sworn to before me _____ Chainman,

this 25th day of September 1926 _____ Chainman,

Percy M. Bell — County Surveyor. _____ Chainman.

SURVEYOR'S CERTIFICATE

I hereby certify that on the 21st To 25th day of September 1926, I surveyed _____

Section's 22 & 23, Township 2 North, Range 27 W, and that said survey was accurately made, according to law and the established rules and regulations governing the subdivision of sections, and that all corners were perpetuated with durable material as provided by law and as specifically set forth in the foregoing field notes; and that said notes and map have been compared with the memorandum notes of survey and are true and correct.

Witness my hand this 8th day of October 1926.

Percy M. Bell, County Surveyor.

PLAT OF SURVEY

.....Section or Lot.....Twp. or Blk.....Range..... {East / West} 6th P. M.



CERTIFICATES

Application for survey of.....*Section*....., *Township*....., *North, Range*.....,

by....., *19*....., *owner of the*.....

.....*of said section.*

Interested parties were notified by.....*on the*.....*day of*.....*19*.....,
(Mail or Personal Service)

of date when said survey would begin. Interested parties present were.....

.....

OATH OF CHAINMEN

We,.....*and*.....,

do hereby certify that, after being duly sworn, we assisted....., *County Surveyor, in the survey of*

.....*Section*....., *Township*.....*North, Range*.....

and that all lines of said survey were accurately measured by us according to instructions given us and to the best of our skill and ability.

Subscribed in my presence and sworn to before me .....*Chainman,*

this.....*day of*.....*19*..... .....*Chainman,*

..... *County Surveyor.* ..... *Chainman.*

SURVEYOR'S CERTIFICATE

I hereby certify that on the.....*day of*.....*19*....., *I surveyed*

.....

Section....., *Township*.....*North, Range*....., *and that said survey was accurately made, according to law and the established rules and regulations governing the subdivision of sections, and that all corners were perpetuated with durable material as provided by law and as specifically set forth in the foregoing field notes; and that said notes and map have been compared with the memorandum notes of survey and are true and correct.*

Witness my hand this.....*day of*.....*19*.....

.....*County Surveyor.*

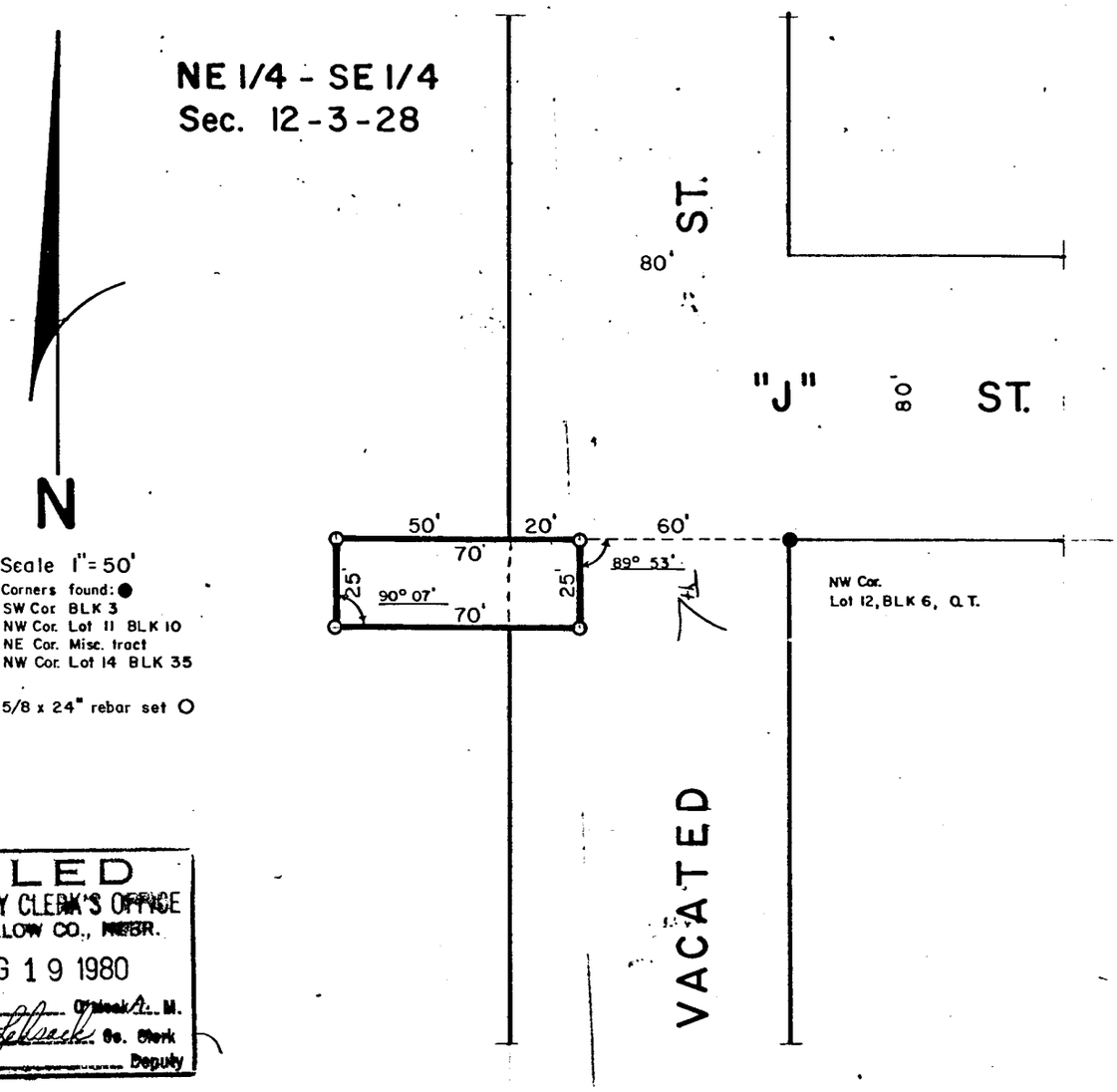

FILED
IN COUNTY CLERK'S OFFICE
RED WILLOW CO., NEBR.
AUG 19 1980
11:40 O'clock A. M.
Phyllis Lebsack Co. Clerk
Deputy

SURVEYOR'S CERTIFICATE

I hereby certify that the above Plat of Survey is a true and correct delineation of a field survey conducted by me locating a tract of land in the Northeast Quarter of the Southeast Quarter (NE¼-SE¼) of Section 12, Township-3-North, Range-28-West of the Sixth P.M., Red Willow County, Nebraska, more particularly described as follows:

Commencing at a point 60 feet west of the northwest corner of Block 6, Original Town of Indianola, in line with the south line of J Street; thence west 70 feet to a point; thence south 25 feet to a point; thence east 70 feet to a point; thence north 25 feet to the point of beginning.

August 19, 1980

Darrell W. Burke
Darrell W. Burke
McCook, Nebraska

NEBRASKA REGISTERED LS-301 LAND SURVEYOR DARRELL W. BURKE

17
18

OFFICIAL RECORD

FIELD NOTES

86711—K-B Printing Co., Omaha

FROM STATION	COURSE OF LINE	TO STAT'N	DISTANCE Chains	DISTANCE Links	MAGNETIC VARIATION OF ANGLE	KIND OF CORNER	REMARKS
1	—	2	18	45	—	Stones	See Pages 250 & 308 - Book No. 2 —
2	—	3	18	45	—	" "	" " " " " " "
3	—	4	20	52½	—	Set Iron Bar	
4	—	5	20	52½	—	Stone	In Highway - North of Irigation Underflow = ½ Cement Tile over Stone - Stone Stands - 24 Links West of East Bulkhead of Con. Culvert = 68 Links S.E. of North Gate Post & 73½ Links S.E of South Gate Post To School House Yard — See Page 306 - Book No 2 —
5	—	6	17	58	—	Set Iron Bar	
6	—	7	17	58	—	Stone	See Page 250 - Book No. 2 —
7	—	8	20	18½	—	Set Flag	
8	—	1	20	18½	—	Stone	See Pages 250 & 308 - Book No 2 —
4	—	9	18	02	—	Set Iron Bar	
9	—	8	18	03½	—	Sta. Flag.	
6	—	9	20	53½	—	Sta-9-Center S.E. ¼	

LATITUDES, DEPARTURES, AND CLOSING ERRORS

LINES DESIGNATED	DIRECTION	DISTANCE Chains	DISTANCE Links	LATITUDES N	LATITUDES S	DEPARTURES E	DEPARTURES W	MISCELLANEOUS NOTES

PLAT OF SURVEY

S.E. 1/4 Section ~~or Lot~~ 1 Twp. ~~or Blk.~~ 2 N. Range 30 {~~East~~ / West} 6th P. M.

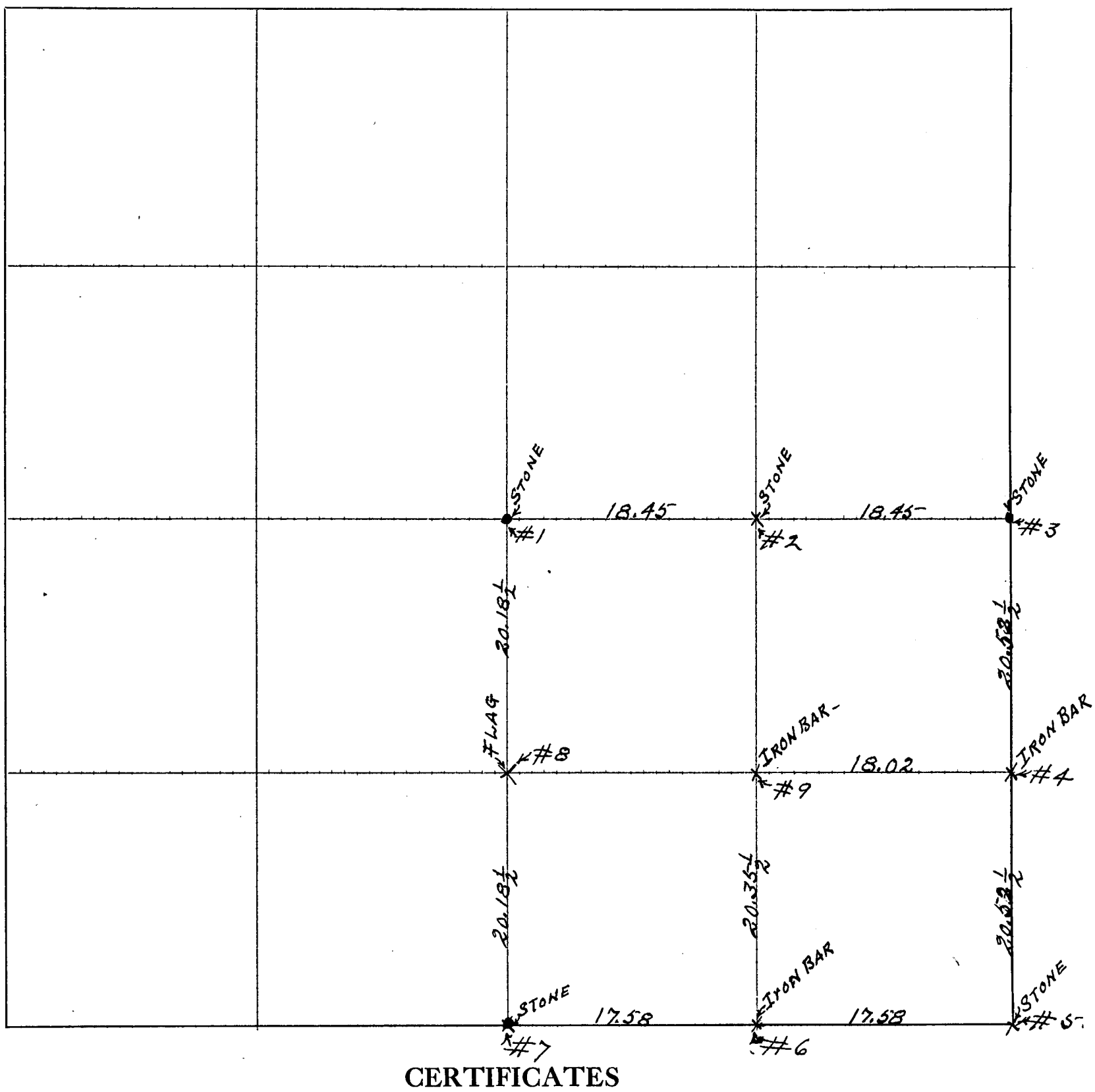

CERTIFICATES

Application for survey of S.E. 1/4 Section 1 —, Township 2 N —, North, Range 30 W —, by Lynn B. Hoyt, John Schaffer & John Crocker 12-9, 1929, owner of the W½ - N.E¼ - SE¼ ~~Sec 1 T 2 N~~ of said section.

Interested parties were notified by Personal Service (Mail or Personal Service) on the 10th day of December 1929, — of date when said survey would begin. Interested parties present were All Owners — Lynn B. Hoyt — John Schaffer — & John Crocker —

OATH OF CHAINMEN

We, Lynn B. Hoyt & John Crocker — and Percy M. Bell, do hereby certify that, after being duly sworn, we assisted Percy M. Bell, County Surveyor, in the survey of S.E¼ Section 1 —, Township 2 North, Range 30 W — and that all lines of said survey were accurately measured by us according to instructions given us and to the best of our skill and ability.

Subscribed in my presence and sworn to before me

this ..... day of ..... 19 .....

..... County Surveyor.

Hoyt & Crocker — Chainmen — acting as per Mutual Agreement of all Owners

..... Chainman,

..... Chainman,

..... Chainman.

SURVEYOR'S CERTIFICATE

I hereby certify that on the 10th day of December 1929, I surveyed the S.E. ¼ Section 1 —, Township 2 North, Range 30 W —, and that said survey was accurately made, according to law and the established rules and regulations governing the subdivision of sections, and that all corners were perpetuated with durable material as provided by law and as specifically set forth in the foregoing field notes; and that said notes and map have been compared with the memorandum notes of survey and are true and correct.

Witness my hand this 10th day of December 1929

..... County Surveyor.

PLAT OF SURVEY

Section ~~or Lot~~ 3 Twp. ~~or Blk.~~ 4 Range 26 {East / West} 6th P. M.

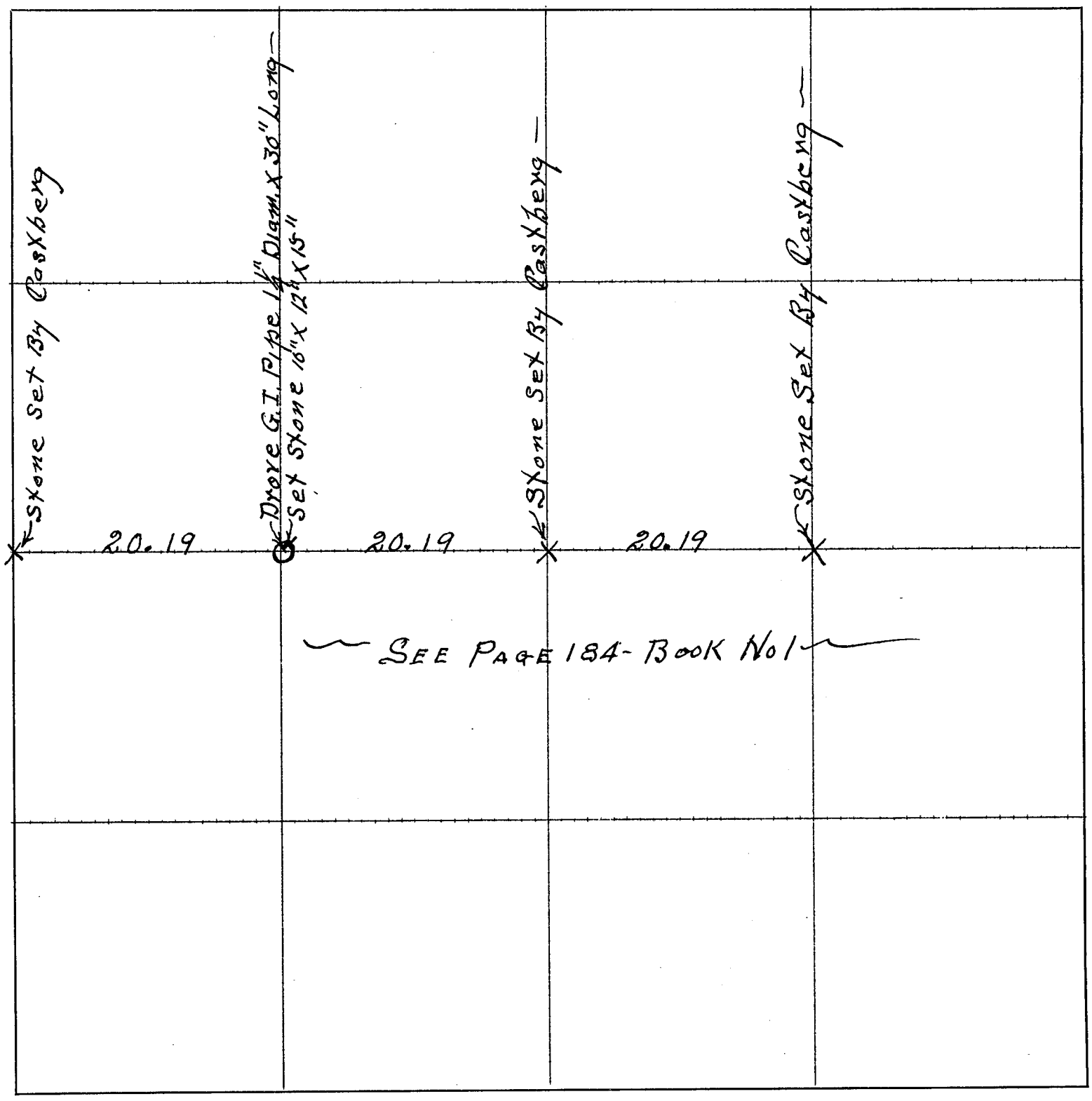

CERTIFICATES

Application for survey of Part of E+W Qr. Sec. Line Section 3, Township 4, North, Range 26, by J. S. Selby - Oct - 2nd, 1929, owner of the E. ½ N.W. ¼ & W ½ N.E. ¼ of said section.

Interested parties were notified by Mail and Personal Service (Mail or Personal Service) on the 18th day of February 1930, of date when said survey would begin. Interested parties present were J. S. Selby & H. W. Olmstead.

OATH OF CHAINMEN

We, Cloyd Bell and H. W. Olmstead, do hereby certify that, after being duly sworn, we assisted Percy M. Bell, County Surveyor, in the survey of the above Qr. Sec. Line of Section 3, Township 4 North, Range 26 W and that all lines of said survey were accurately measured by us according to instructions given us and to the best of our skill and ability.

Subscribed in my presence and sworn to before me this 24th day of February 1930

P. M. Bell, County Surveyor.

Chainman,

Chainman, Where Header in field Book.

Chainman.

SURVEYOR'S CERTIFICATE

I hereby certify that on the 24th day of February 1930, I surveyed Part of the E. & W. Qr. Section Line of Section 3, Township 4 North, Range 26 W, and that said survey was accurately made, according to law and the established rules and regulations governing the subdivision of sections, and that all corners were perpetuated with durable material as provided by law and as specifically set forth in the foregoing field notes; and that said notes and map have been compared with the memorandum notes of survey and are true and correct.

Witness my hand this 24th day of February 1930

P. M. Bell, County Surveyor.

REPORT OF PERMANENT SURVEY CORNER MARKERS AND WITNESSES

Red Willow Co. COUNTY

North 1/4 Corner of Section No. 4, T- 3 -N, R- 28 - W

FIELD NOTES

Party Chief Darrell W Burke

Date: October 20, 1980

Found stone and pipe by P Bell, Book 3, page 30, April, 1931.
Set Brass Cap in 3" pipe over stone

FILED
IN COUNTY CLERK'S OFFICE
RED WILLOW CO., NEBR.
OCT 20 1980
3:50 o'clock P.M.
Phyllis Leland Co. Clerk
Deputy

CORNER TIES

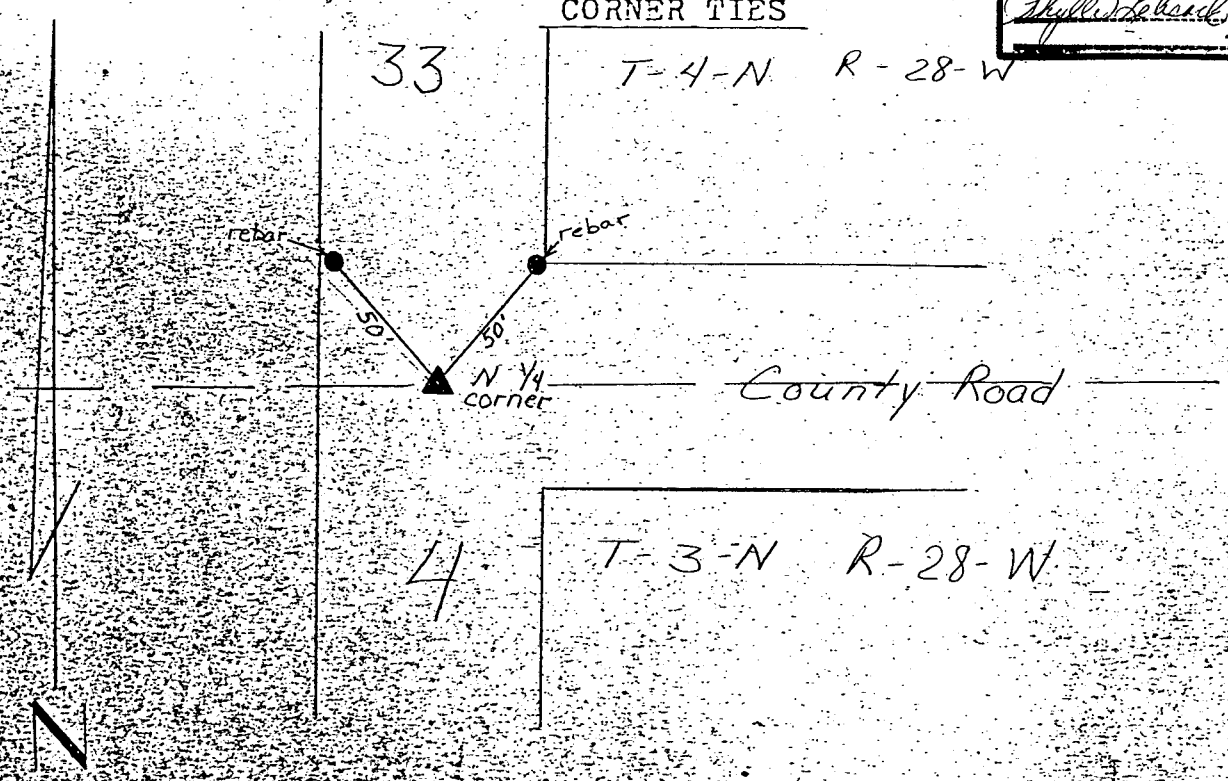

Party Chief: _____

Date: _____

PLAT OF SURVEY

Section ~~or Lot~~ 27 Twp. ~~or Blk.~~ 3 N. Range 27 {East / West} 6th P. M.

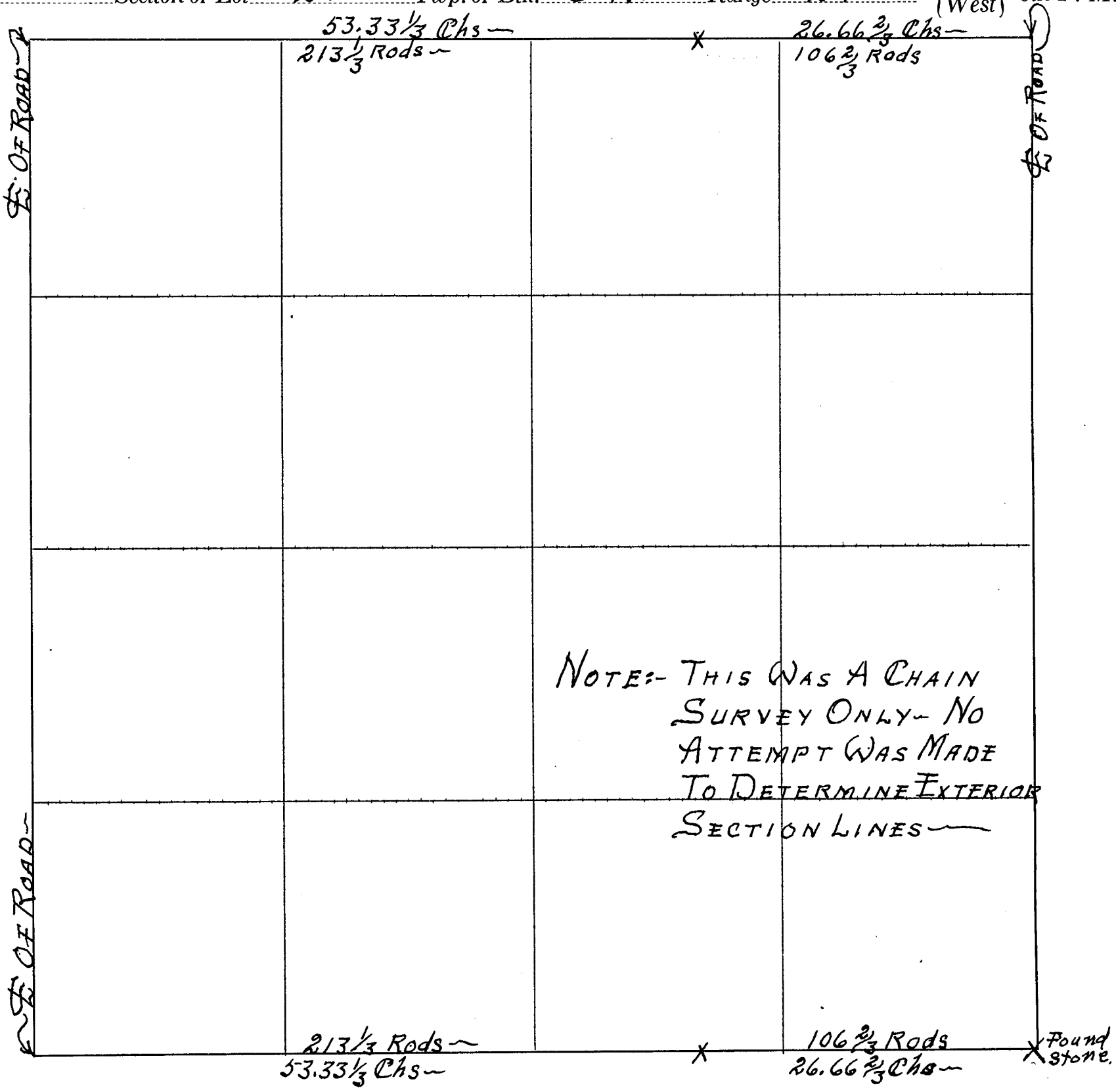

CERTIFICATES

Application for Chain survey of the East 106⅔ Rods Section 27, Township 3, North, Range 27 W—, by ANTON ESTERGARD, 19..., owner of the ..... of said section.

Interested parties were notified by MAIL & PERSONAL (Mail or Personal Service) on the 17th day of February 1930, of date when said survey would begin. Interested parties present were ANTON ESTERGARD - RAY MOORE & F. G. Sigixa—

OATH OF CHAINMEN

~~We,~~ I, F. G. Sigixa and ANTON ESTERGARD—, do hereby certify that, after being duly sworn, ~~we~~ I assisted Percy M- Bell—, County Surveyor, in the Chain survey of the East 106⅔ Rods of Section 27—, Township 3—, North, Range 27 W— and that all lines of said survey were accurately measured by us according to instructions given us and to the best of our skill and ability.

Subscribed in my presence and sworn to before me this 17th day of Feb. 1930

P. M. Bell. County Surveyor.

F. G. Sigixa. (His Hand in Field Book) Chainman,

..... Chainman,

..... Chainman.

SURVEYOR'S CERTIFICATE

I hereby certify that on the 17th day of February 1930, I surveyed by Chain ~~the East~~ 106⅔ Rods of Section 27, Township 3 North, Range 27, and that said survey was accurately made, according to law and the established rules and regulations governing the subdivision of sections, and that all corners were perpetuated with durable material as provided by law and as specifically set forth in the foregoing field notes; and that said notes and map have been compared with the memorandum notes of survey and are true and correct.

Witness my hand this 17th day of February 1930

P. M. Bell, County Surveyor.

5.00

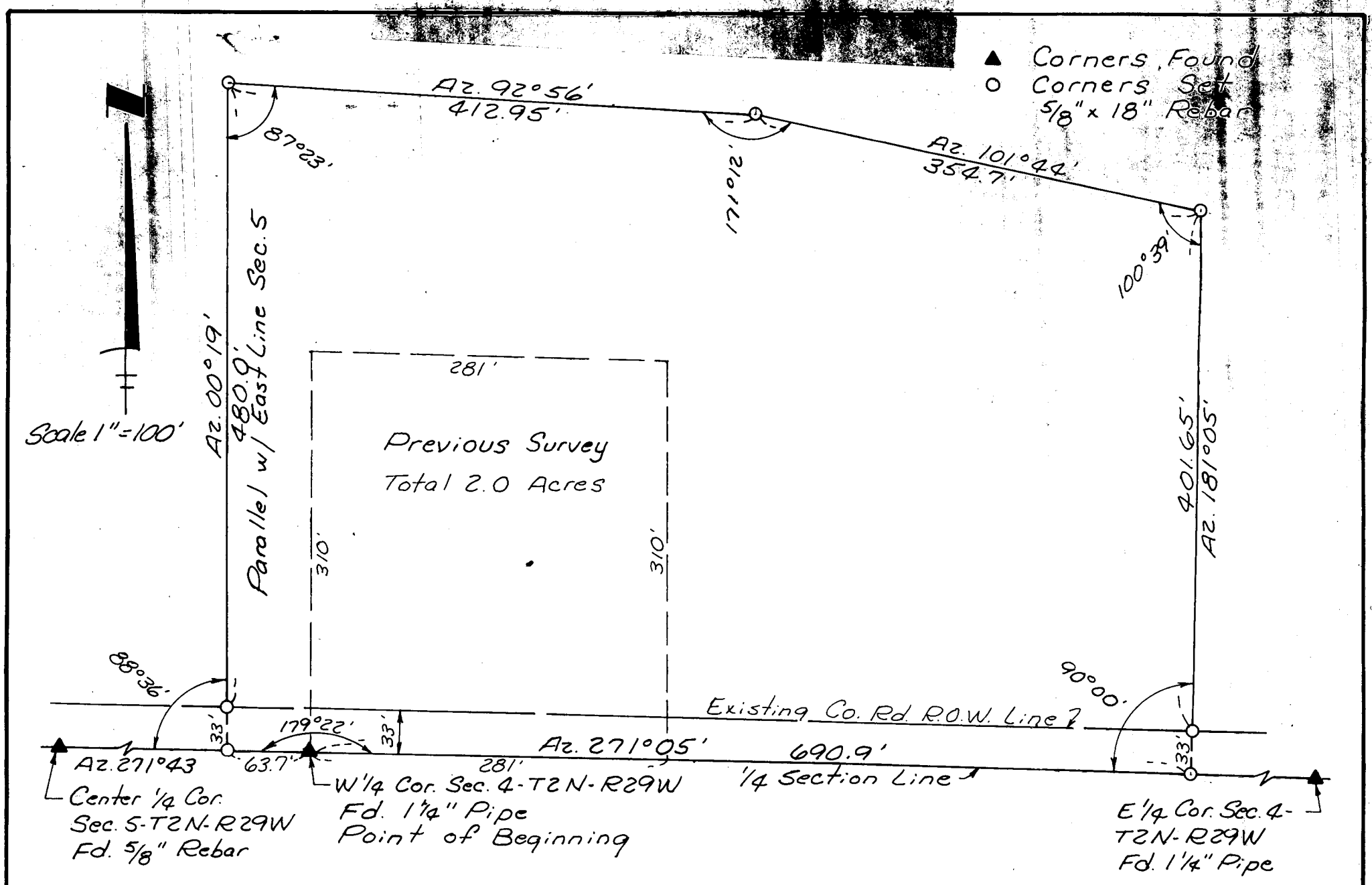

SURVEYORS CERTIFICATE

I certify that on March 21, 1985 a survey was conducted under my supervision locating the boundaries of a tract of land in Part of the Southeast Quarter of the Northeast Quarter of Section 5 and Part of the Southwest Quarter of the Northwest Quarter of Section 4 all in Township 2 North Range 29 West of the Sixth P.M. Red Willow County, Nebraska being more particularly described as follows:

Beginning at the West Quarter Corner of said Section 4, thence Westerly on the South line of said Southeast Quarter of the Northeast Quarter of Section 5 and on an Azimuth of 271° 43' 63.7 feet, thence on an Azimuth of 00° 19' 513.0 feet, thence on an Azimuth of 92° 56' 412.95 feet, thence on an Azimuth of 101° 44' 354.7 feet, thence on an Azimuth of 181° 05' 434.65 feet to a point on the South line of said Southwest Quarter of the Northwest Quarter of Section 4, thence on an Azimuth of 271° 05' 690.9 feet more or less to the Point of Beginning and containing 8.50 Acres more or less of which 0.57 Acres is County Road Right of Way.

RECEIVED
JAN 15 1986
SURVEY RECORD REPOSITORY
Red Willow County
83-111

FILED
IN COUNTY CLERK'S OFFICE
RED WILLOW CO. NEBR
JAN 30 1986
9:50 O'clock A M
Phyllis Lehrsch Co. Clerk
Deputy

OFFICIAL RECORD

FIELD NOTES

86711—K-B Printing Co., Omaha

FROM STATION	COURSE OF LINE	TO STAT'N	DISTANCE CHAINS	DISTANCE LINKS	MAGNETIC VARIATION OF ANGLE	KIND OF CORNER	REMARKS
1						Sec Cor-	28|27 33|34 Found Cor. Stone- At Cor. Fence Post.
1	East	2	20.	08		1/16 " "	Found Cor. Stone — Under Fence —
2	" "	3	60.	24		Gov. Sec. Cor.	27|26 34|35 Found Part Of Orig. Gov. Stak In Mound- Mr. Shields Ask For Stake And It Was Given To Him- In Place Of Stake I Drove Windmill Shaft 3/4" Diam. x 24" Long - Set Stone 12"x14"x8" Witness Cors - Iron Bar 1 1/4" x 1/4" x 24" Long 50 Links - N. W — Cor. Fence Post 10" Diam - 47 1/2 Links - S. W —
3	North	4	38.	61		Qr. Sec. Cor.	Established - Set Windmill Engine Casting 2 1/2" Diam. x 43 1/2" Long - Set Stone 12"x8"x5"
4	" "	5	38	61		Sec. Cor	22|23 27|26 Found Cor. Stone — Lixted Stone and set Wagon Spindle - Re-set Stone over the Spindle

LATITUDES, DEPARTURES, AND CLOSING ERRORS

LINES DESIGNATED	DIRECTION	DISTANCE CHAINS	DISTANCE LINKS	LATITUDES N	LATITUDES S	DEPARTURES E	DEPARTURES W	MISCELLANEOUS NOTES

PLAT OF SURVEY

Section ~~or Lot~~ 27 Twp. ~~or Blk.~~ 2 N. Range 29 {~~East~~ / West} 6th P. M.

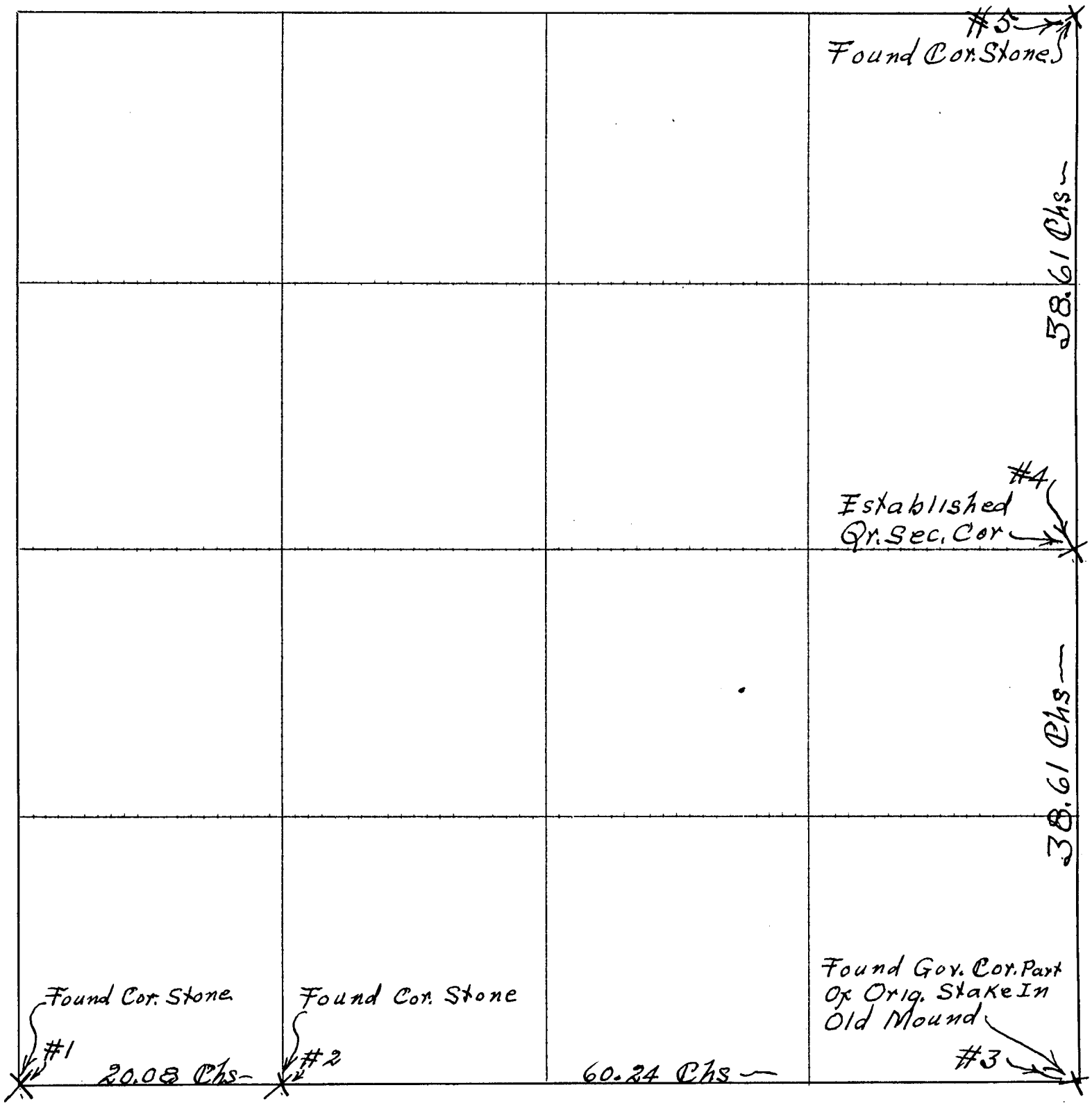

CERTIFICATES

Application for survey of SEC. LINE Between Sections 26 & 27, Township 2, North, Range 29 W., by Otto Hesterworth - W. T. Shields & M. Griffin - Feb. 7th, 1930, owner of the Lands in Parts of Sections 26 & 27 ~~of said section.~~

Interested parties were notified by Personal Service (Mail or Personal Service) on the 4th day of March 1930, of date when said survey would begin. Interested parties present were Otto Hesterworth & W. T. Shields

OATH OF CHAINMEN

~~We~~ I Sylvester Madron and ,

do hereby certify that, after being duly sworn, ~~we~~ I assisted Percy M Bell, County Surveyor, in the survey of The East & South lines of Section 27, Township 2 North, Range 29 W.

and that all lines of said survey were accurately measured by ~~us~~ me according to instructions given ~~us~~ me and to the best of ~~our~~ my skill and ability.

Subscribed in my presence and sworn to before me this 7th day of March 1930

P M Bell County Surveyor.

Sylvester Madron Chainman,

Chainman,

Chainman.

SURVEYOR'S CERTIFICATE

I hereby certify that on the 6th & 7th days of March 1930, I surveyed the South & East lines of

Section 27, Township 2 North, Range 29 W, and that said survey was accurately made, according to law and the established rules and regulations governing the subdivision of sections, and that all corners were perpetuated with durable material as provided by law and as specifically set forth in the foregoing field notes; and that said notes and map have been compared with the memorandum notes of survey and are true and correct.

Witness my hand this 7th day of March 1930

P M Bell County Surveyor.

PLAT OF SURVEY

Section ~~or Lot~~ 8 Twp. ~~or Blk.~~ 3 N - Range 29 - {~~East~~ / West} 6th P. M.



CERTIFICATES

Application for survey of Road Section 8 + 9, Township 3, North, Range 29,
by County Commissioners - July 24, 1930, owner of the
of said section.

Interested parties were notified by Personal Notice (Mail or Personal Service) on the 24th day of July 1930,
of date when said survey would begin. Interested parties present were Jake Ball - Irvin Shoup

OATH OF CHAINMEN

We, and,
do hereby certify that, after being duly sworn, we assisted, County Surveyor, in the survey of
Section, Township North, Range
and that all lines of said survey were accurately measured by us according to instructions given us and to the best of our skill and ability.

Subscribed in my presence and sworn to before me Chainman,
this day of 19 Chainman,
County Surveyor. Chainman.

SURVEYOR'S CERTIFICATE

I hereby certify that on the 24th to 31st days of July 1930, I surveyed
and reestablished the N.E. Cor of Sec 8-
Section —, Township 3 North, Range 29, and that said survey was accurately made, according to law and the established rules and regulations governing the subdivision of sections, and that all corners were perpetuated with durable material as provided by law and as specifically set forth in the foregoing field notes; and that said notes and map have been compared with the memorandum notes of survey and are true and correct.

Witness my hand this 1st day of August 1930

Joff Bell County Surveyor.

5.00

SURVEY OF TRACT IN SECTIONS 4 & 5 T. 2 N., R. 29 W. & SECTIONS 32 & 33 T. 3 N., R. 29 W. RED WILLOW COUNTY, NEBRASKA

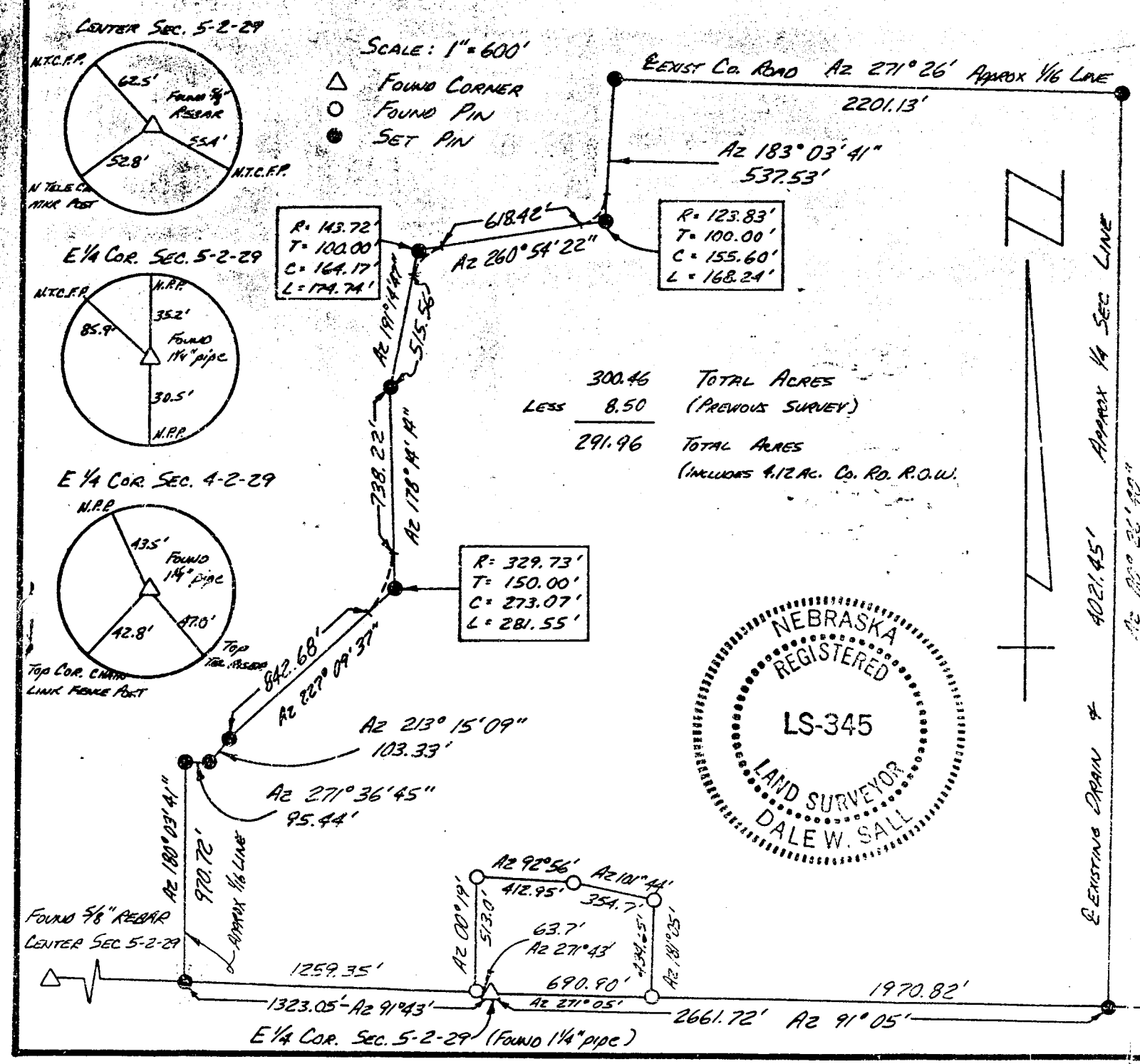

LEGAL DESCRIPTION:

A tract of land located in the NW¼ Section 4, and NE¼ Section 5, Township 2 North, Range 29 West and also in the SW¼ Section 33, and SE¼ Section 32, Township 3 North, Range 29 West of the 6th P.M. in Red Willow County, Nebraska, described as follows;

Commencing at the Southwest corner of the NW¼ of said Section 4, thence on an Az 91°05'00", along the south line of said NW¼, 2661.72 feet; thence on an Az 00°26'40", 4021.45 feet to a poin in the existing County Road; thence on an Az 271°26'00", along the county road, 2201.13 feet to a point in the centerline of an existing bridge; thence on an Az 183°03'41", 537.53 feet; thence southwesterly on a curve of radius 123.83 feet whose chord is 155.60 feet on an Az 221°59'02" with an arc length of 168.24 feet; thence on an Az 260°54'22", 618.42 feet; thence southwesterly on a curve of radius 143.72 feet whose chord is 164.17 feet on an Az 226°04'35" with arc length of 174.74 feet; thence on an Az 191°14'47", 515.56 feet; thence on an Az 178.14'14", 738.22 feet; thence southwesterly on a curve of radius 329.73 feet whose chord is 273.07 feet on an Az 202°41'56" with an arc length of 281.55 feet; thence on an Az 227°09'37", 842.68 feet; thence on an Az 213°15'09", 103.33 feet; thence on an Az 271°36'45", 95.44 feet to a point in an existing property line fence; thence on an Az 180°03'41", 970.72 feet to a point on the south line of said NE¼ of section 5; thence on an Az 91°43'00", along the south line of said NE¼ of section 5, 1323.05 feet to the point of beginning.

Except a tract described as follows; Commencing at the Southwest corner of said NW¼ of section 4, thence on an Az 271°43'00", along the south line of the NE¼ of section 5, 63.7 feet; thence on an Az 00°19'00", 513.00 feet; thence on an Az 92°56'00", 412.95 feet; thence on an Az 101°44'00", 354.70 feet; thence on an Az 181°05'00", 434.65 feet to a point on the south line of said NW¼ of section 4; thence on an Az 271°05'00". along the south line of said NW¼ of section 4, 690.90 feet to the point of beginning.

Said tract contains 291.96 acres more or less of which 4.12 acres more or less is county road right-of-way. Said tract is subject to all easements or rights-of-way as may be previously recorded

SURVEYOR'S CERTIFICATE:

I do hereby certify that, under my personal supervision, this plat and legal description were prepared from an actual survey completed on the 23rd day of April, 1985, and is correct to the best of my knowledge.

Dale W. Sall

Dale W. Sall, Registered Land Surveyor
Nebraska Registration Number 345

RECEIVED
JAN 13 1986
SURVEY RECORD REPOSITORY
$ 5.00
Red Willow County
83-132

FILED
IN COUNTY CLERK'S OFFICE
RED WILLOW CO. NEBR.
JAN 3 0 1986
9:50 O'clock A.M.
Co. Clerk
Deputy

RECEIVED

5.00

SURVEY OF TRACT IN SECTIONS 5 T.2N., R.29W. & SECTIONS 32 & 33 T.3N., R.29W. RED WILLOW COUNTY, NEBRASKA

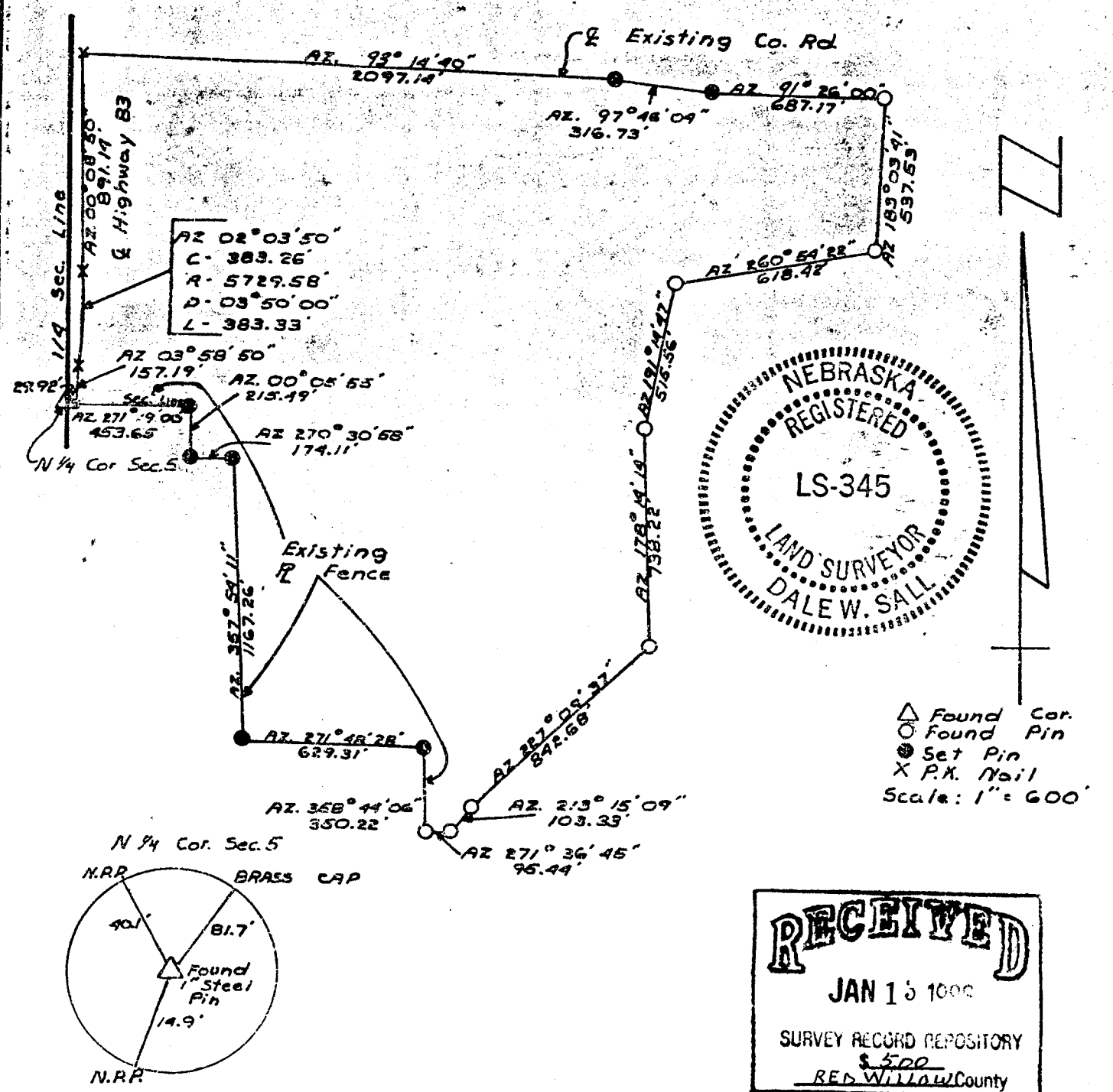

NEBRASKA REGISTERED LS-345 LAND SURVEYOR DALE W. SALL

RECEIVED
JAN 15 1986
SURVEY RECORD REPOSITORY
$ 5.00
RED WILLOW County
83-150

LEGAL DESCRIPTION:

A tract of land located in the NE¼ of Section 5, Township 2 North, Range 29 West and the SW¼ Section 33 and the SE¼ Section 32, Township 3 North, Range 29 West of the 6th P.M. in Red Willow County, Nebraska, described as follows;

Commencing at the Northwest corner of said NE¼ Section 5, thence on an Az 91°19'00", along the north line of said NE¼ section 5, 29.92 feet to the centerline of Highway 183 which is the True Point of Beginning; thence on the centerline of the highway on an Az 03°58'50", 157.19 feet; thence northerly on a curve of radius 5729.58 feet whose chord is 383.26 feet on an Az 02°03'50" with an arc length of 383.33 feet; thence continuing on said centerline on an Az 00°08'50", 891.14 feet; thence on an Az 93°14'40", on the centerline of an existing county road, 2097.14 feet; thence on an Az 97°46'04", 316.73 feet; thence on an Az 91°26'00", 687.17 feet to a point in the centerline of the existing county road and an existing bridge; thence on an Az 183°03'41", 537.53 feet; thence southwesterly on a curve of radius 123.83 feet whose chord is 155.60 feet on an Az 221°59'02" with an arc length of 168.24 feet; thence on an Az 260°54'22", 618.42 feet; thence southwesterly on a curve of radius 143.72 feet whose chord is 164.17 feet on an Az 226°04'35" with arc length of 174.74 feet; thence on an Az 191°14'47", 515.56 feet; thence on an Az 178°14'14", 738.22 feet; thence southwesterly on a curve of radius 329.73 feet whose chord is 273.07 feet on an Az 202°41'56" with arc length of 281.55 feet; thence on an Az 227°09'37", 842.68 feet; thence on an Az 213°15'09", 103.33 feet; thence on an Az 271°36'45", 95.44 feet to a point in an existing property line fence; thence on an Az 358°44'06", along an existing property line fence, 350.22 feet; thence on an Az 271°48'28", 629.31 feet; thence on an Az 357°54'11", 1167.26 feet; thence on an Az 270°30'58", 174.11 feet; thence continuing along an existing property line fence on an Az 00°05'55", 215.49 feet to a point on the south line of said SE¼ section 32; thence on an Az 271°19'00", 453.65 feet to the Point of Beginning.

Said tract contains 134.34 acres more or less of which 1.08 acres more or less is existing highway right-of-way and 2.32 acres more or less is county road right-of-way. Said tract is subject to all easements or rights-of-way as may be previously recorded.

SURVEYOR'S CERTIFICATE:

I do hereby certify that, under my personal supervision, this plat and legal description were prepared from an actual survey completed on the 25th day of April, 1985 and is correct to the best of my knowledge.

Dale W. Sall

Dale W. Sall, Registered Land Surveyor
Nebraska Registration Number 345

FILED
IN COUNTY CLERK'S OFFICE
RED WILLOW CO. NEBR
JAN 30 1986
9:50 o'clock AM
Phyllis Lebsack Co. Clerk
Deputy

PLAT OF SURVEY

Section S ~~or Lot~~ 15 | 14 / 22 | 23 Twp. or Blk. 4 - N - Range 28 - {~~East~~ / West} 6th P. M.

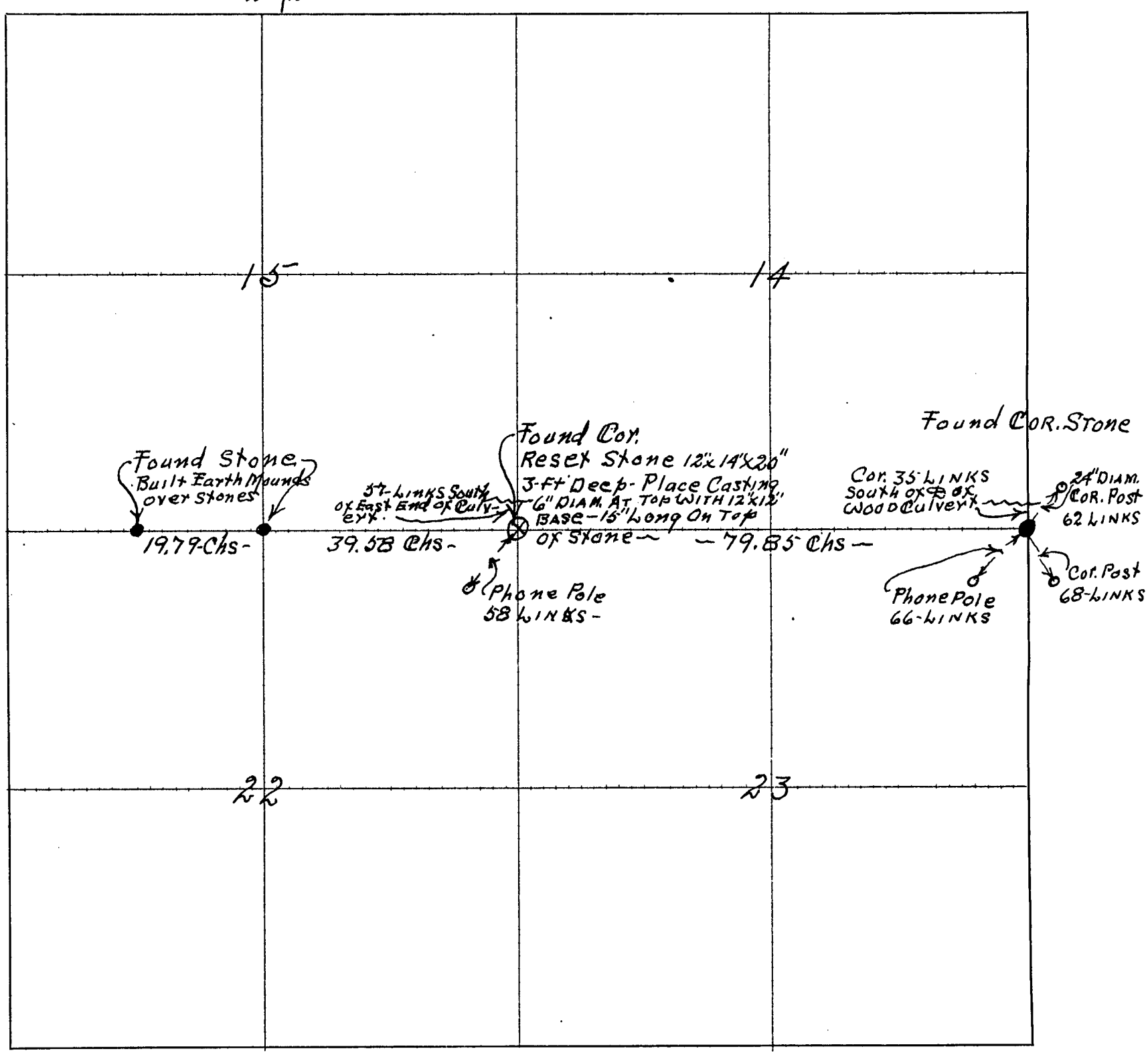

CERTIFICATES

Application for survey of Section Line Between Sections 14 & 23, Township 4, North, Range 28, by County Commissioners - Aug 25th, 1930, owner of the Public Road Between ~~of~~ said sections -

Interested parties were notified by Personal (Mail or Personal Service) on the 29th day of August 1930, of date when said survey would begin. Interested parties present were

OATH OF CHAINMEN

We, Cloyd Bell and Greg Welsh, do hereby certify that, after being duly sworn, we assisted Percy M. Bell, County Surveyor, in the survey of the Section Line Between Sections 5 - 14 & 23 Township 4 North, Range 28 - and that all lines of said survey were accurately measured by us according to instructions given us and to the best of our skill and ability.

Subscribed in my presence and sworn to before me this day of 19 County Surveyor.

Cloyd Bell Chainman,

Chainman,

Chainman.

SURVEYOR'S CERTIFICATE

I hereby certify that on the 29 & 30 of Aug & 1 & 2 of Sept day of August & September 1930, I surveyed

Section, Township North, Range, and that said survey was accurately made, according to law and the established rules and regulations governing the subdivision of sections, and that all corners were perpetuated with durable material as provided by law and as specifically set forth in the foregoing field notes; and that said notes and map have been compared with the memorandum notes of survey and are true and correct.

Witness my hand this day of 19

County Surveyor.

BOARD OF EDUCATIONAL
LANDS AND FUNDS

STATE SURVEYOR
WILLIS L. BROWN
~~ROOM 2002~~
309 South 16th St.

STATE OF NEBRASKA

P. O. BOX 4663, STATE CAPITOL BUILDING
LINCOLN, NEBRASKA 68509

March 29, 1972

Miss Freda Olson
RED WILLOW COUNTY CLERK
COURTHOUSE
McCook, Nebraska 69001

Dear Miss Olson:

We are transmitting herewith a certified copy of the plat and field notes of a survey in Red Willow County, executed by Willis L. Brown, State Surveyor, under Application No. 1332, for the Board of Educational Lands and Funds.

These field notes are to be filed with the County Surveyor's records in your office.

Very truly yours

Willis L. Brown

Willis L. Brown, State Surveyor
P. O. Box 4663, State Capitol Bldg.
Lincoln, Nebraska 68509

WLB:WEH

enc. - Survey

APPLICATION NO. 1332

RED WILLOW COUNTY

RED WILLOW COUNTY

FIELD NOTES OF A DEPENDENT
RESURVEY OF LINES IN SECTION
36, TOWNSHIP 2 NORTH, RANGE
30 WEST OF THE SIXTH P. M., IN
RED WILLOW COUNTY, NEBRASKA,

EXECUTED BY WILLIS L. BROWN,
STATE SURVEYOR, UNDER THE
INSTRUCTIONS OF THE BOARD OF
EDUCATIONAL LANDS AND FUNDS OF
THE STATE OF NEBRASKA
UNDER

APPLICATION NO. 1332

SURVEY COMMENCED APRIL 23, 1970.
SURVEY COMPLETED MAY 27, 1970.

APPLICATION NO.

1332

Lincoln, Nebr., Oct. 27, 1969

To the Board of Educational Lands and Funds, Lincoln, Nebraska.

We, the undersigned land owners in section 36

hereby petition for a survey of the following lines

in Section 36, in Township No(s). 2

North, Range No(s). 30 West, ~~East~~ in Red Willow County, Nebraska, and request that the State Surveyor make an examination and survey of said lines.

We agree to make an advance deposit of such sum as may be requested by you to be applied in payment of the office fees for copying the necessary field notes and maps for the surveyor's use, examination of the surveyor's notes and maps of survey, and the surveyor's per diem and his necessary expenses.

We further agree to pay such additional sum as may be necessary to complete the survey, for material necessary in making the corners of said survey and county surveyor's fee for recording.

Witnesses:	Signature of Applicant(s):
	Board of Educational Lands & Funds
	Lincoln, Nebraska

See Sections 84-404 to 84-410, inclusive, Revised Statutes of Nebraska, 1943.

"A resurvey must be initiated at some well-defined, identified, and unquestioned starting point on the original surveys. It must terminate at some equally well-known and identified point." Hence, it is often necessary to extend measurements beyond the lines required in the immediate survey in order to ascertain the correct location of the corners required.

Application No. 1332 Red Willow County.

Filed October 27, 19 69

BOARD OF EDUCATIONAL LANDS AND FUNDS

By (s) Willis L. Brown
State Surveyor.

Assigned to Willis L. Brown, State Surveyor

October 27, 19 69.

SURVEY APPLICATION NO. 1332

RED WILLOW COUNTY

Application No. 1332 was assigned me by the Secretary of the Board of Educational Lands and Funds, October 27, 1969.

The records of United States surveys on file in the office of the Board of Educational Lands and Funds show that the base line was surveyed by Chas. A. Manners, U. S. Deputy Surveyor, in July, 1859. The east boundary was surveyed by George W. Fairfield, U. S. Deputy Surveyor, in September, 1871. The west and north boundaries of the township were surveyed by R. B. Keyes, U. S. Deputy Surveyor, in June, 1872. Thomas J. Millner, U. S. Deputy Surveyor, subdivided the township in August, 1872.

Prior to the commencement of this survey the records of the Red Willow County Surveyor's office were carefully examined for evidence by which to identify the original corners. Reference to all records used in the identification of the corners will be made in the body of the field notes.

I use in this survey a Gurley transit, No. 651048, having a 6¼-inch horizontal circle graduated to ¼ of a degree and reading by two opposite double verniers to single minutes of arc. This instrument is kept in perfect adjustment during the progress of this survey. All measurements are made with a 100-foot steel tape of correct length held level over uneven ground by use of plumb bobs to assure true horizontal measurements of each line. Measurements are then converted to chains and links.

Stan Rasmussen and Jerry Puls, after first being duly sworn, are employed as chainmen. Robert Bates, after first being duly sworn, is employed as instrumentman. I also assist with the measurements.

All corners monumented in this survey are marked as described in the field notes with a round 5" concrete marker, 24" long with a 3" brass cap marked, "State of Nebraska, State Surveyor, Survey Marker", deposited on the North side thereof.

The courses named in the field notes are all based on an assumed bearing of North on the section line between Sections 35 and 36 (North half-mile).

The original field notes disclose that all corners involved in this survey were originally marked with limestones and pits and mounds. Some of these corners have been perpetuated by County Surveyors using material other than that used by the original surveyor but in most cases the records of these perpetuations are clear so that no trouble is encountered in identifying them as the true corners of the original survey. All such corners found are rebuilt in their original positions. Where no evidence of the original position of a corner can be found, such corner is considered a lost corner and is re-established by proportionate measurements based upon the original plat and field notes.

In writing the field notes, temporary lines and preliminary calculations are omitted for clarification and brevity. Only the actual courses and distances are recorded as the true azimuths and measurements of this survey, all lines being measured along their true courses between corners. This simplifies the record, obviates confusion for the land owners and fulfills the mandates of the Courts.

- -

Survey commenced April 23, 1970.

Survey completed May 27, 1970.

- -

Chains

FIELD NOTES

I commence this survey at the corner of Townships 1 and 2 North, Ranges 29 and 30 West, which I re-establish by intersecting the centerline of a road extending North and South with the centerline of a road extending West. This position agrees with the measurements of G. W. Minkler, Deputy County Surveyor, to the ¼ corner of Sections 1 and 6, as recorded in Book 2, Page 21. Set a standard concrete monument with a brass cap marked:

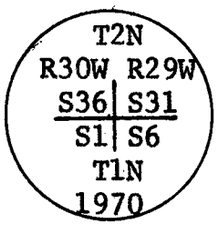

From which:

Steel fence post Witness Corner bears NE 46.6 feet distance.
Steel fence post Witness Corner bears SE 46.6 feet distance.
Steel fence post Witness Corner bears NW 46.6 feet distance.
Steel fence post Witness Corner bears SW 46.6 feet distance.

Temp. Ties:

Nail in fence post bears NW 35.7 ft. distance.
Nail in fence post bears WSW 39.2 ft. distance.

- - - - - - - - - - - - -

From this corner, I run

N. 0° 08' W. on true line between Sections 31 and 36 on the East boundary of T. 2 N., R. 30 W.

79.58 Intersect the position for the corner of Sections 25, 30, 31 and 36 which was shown to me by the farmers in this area who testified that the fence line extending south had been maintained in present position for many years and was on the township line and that the road extending West was on the section line. I rebuild this corner in

Chains

its true position. Set a standard concrete monument with a brass cap marked:

T2N
R30W R29W
S25 S30
S36 S31
1970

From which:

Steel fence post Witness Corner bears NE 46.6 ft. distance.
Steel fence post Witness Corner bears NW 46.6 ft. distance.
Steel fence post Witness Corner bears SW 46.6 ft. distance.
Steel fence post Witness Corner bears South 35.0 ft. distance.

Temp. Ties:

Nail in fence post bears NNW 36.5 ft. distance.
Nail in fence post bears NW 48.9 ft. distance.

Thence, I run

S. 83° 33' W. on true line between Sections 25 and 36.

73.78 Intersect the remonumented original corner of Sections 25, 26, 35 and 36 which is marked by pieces of limestone, the largest being 2"x8"x4". Mr. E. S. Will, County Surveyor in 1881, rebuilt this corner in its true position with a limestone 6"x10"x20", as described in Book 1, Page 107, of the County Surveyor's records. I rebuild this corner in its true position. Set a standard concrete monument with brass cap marked:

T2NR30W
S26 S25
S35 S36
1970

From which:

Steel fence post Witness Corner bears East 33.0 ft. distance.
Steel fence post Witness Corner bears SE 46.6 ft. distance.
Steel fence post Witness Corner bears NW 46.6 ft. distance.
Steel fence post Witness Corner bears SW 46.6 ft. distance.

Temp. Ties:

Nail in fence post bears East 31.4 ft. distance.
Nail in fence post bears SE 39.3 ft. distance.
Nail in fence post bears SSE 54.8 ft. distance.

Dependent Resurvey of Lines in Sec. 36, T. 2 N., R. 30 W., in Red Willow County, Nebraska

Chains

From the corner of Townships 1 and 2 North, Ranges 29 and 30 West, as hereinbefore described, I run

S. 84° 05' W. on true line between Sections 1 and 36 on the South boundary of T. 2 N., R. 30 W.

73.47 Intersect point for the corner of Sections 1, 2, 35 and 36, Ts. 1 & 2 N., R. 30 W., which is in the center of roads extending North, South, East and West. This point agrees with the improvements in Section 1, and the center ¼ corner and center East 1/16 corner as shown in the survey of 1886 by Mr. G. W. Minkler, Deputy County Surveyor, as recorded in Book 2, Page 21. I rebuild this corner in its true position. Set a standard concrete monument marked:

T2N R30W
S35 | S36
S2 | S1
T1N
1970

From which:

Steel fence post Witness Corner bears SW 46.6 ft. distance.
Steel fence post Witness Corner bears SE 46.6 ft. distance.
Steel fence post Witness Corner bears NW 46.6 ft. distance.

Temp. Ties:

Nail in telephone pole bears NW 43.8 ft. distance.
Nail in fence post bears SW 41.5 ft. distance.

Thence, I run

N. 0° 43' W. on true line between Sections 35 and 36 (South half-mile).

39.43 Intersect the perpetuated Government ¼ corner of Sections 35 and 36 which is marked with a limestone 2"x9"x14", as described in Book 1, Page 107, of the County Surveyor's records, in the survey of E. S. Will, County Surveyor in 1881. I rebuild this corner in its original position. Set a standard concrete monument marked:

¼S35 | S36
1970

From which:

Steel fence post Witness Corner bears West 46.6 ft. distance.
Steel fence post Witness Corner bears SE 46.6 ft. distance.
Steel fence post Witness Corner bears NE 46.6 ft. distance.

Temp. Ties:

Dependent Resurvey of Lines in Sec. 36, T. 2 N., R. 30 W.,
in Red Willow County, Nebraska

Chains	
	Nail in fence post bears East 25.2 ft. distance. Nail in fence post bears SE 35.4 ft. distance. Nail in fence post bears NE 35.7 ft. distance.
	- - - - - - - - - - - - -
	Thence, I run
	North on true line between Sections 35 and 36 (North half-mile).
39.48	Intersect the corner of Sections 25, 26, 35 and 36, as hereinbefore described.

Survey completed May 27, 1970.

(SEAL) (s) Willis L. Brown
Willis L. Brown, State Surveyor
LS-146

INSTRUMENTMAN'S PRELIMINARY OATH

State of Nebraska)
Lancaster County) ss.

I, Robert Bates, solemnly swear that I will execute the duties of Instrumentman in the survey of lines in Sec. 36, T. 2 N., R. 30 W. of the 6th P.M., in Red Willow County, Nebraska, to be made by Willis L. Brown, State Surveyor, under Application No. 1332; that I will carefully run all lines and report all courses and measurements to said Surveyor, to the best of my ability.

(s) Robert Bates

Subscribed in my presence and sworn to before me this 23rd day of April, 19 70.

(s) Willis L. Brown
State Surveyor

CHAINMEN'S PRELIMINARY OATHS

State of Nebraska
Lancaster County } ss.

I, Stan Rasmussen, solemnly swear that I will execute the duties of Chainman in the survey of lines in Sec. 36, T. 2 N., R. 30 W., in Red Willow County, Nebraska,

to be made by Willis L. Brown, State Surveyor,

under Application No. 1332; That I will level the chain upon uneven ground and plumb the tally pins; and that I will report the true lengths of all lines that I assist in measuring, to the best of my skill and ability.

(s) Stan Rasmussen

Subscribed in my presence and sworn to before me this 23rd day of April, 19 70

(s) Willis L. Brown
State Surveyor

State of Nebraska
Lancaster County } ss.

I, Jerry Puls, solemnly swear that I will execute the duties of Chainman in the survey of lines in Sec. 36, T. 2 N., R. 30 W., in Red Willow County, Nebraska,

to be made by Willis L. Brown, State Surveyor,

under Application No. 1332; That I will level the chain upon uneven ground and plumb the tally pins; and that I will report the true lengths of all lines that I assist in measuring, to the best of my skill and ability.

(s) Jerry Puls

Subscribed in my presence and sworn to before me this 23rd day of April, 19 70

(s) Willis L. Brown
State Surveyor

State of Nebraska
..... County } ss.

I, ..., solemnly swear that I will execute the duties of Chainman in the survey of .....

.....

to be made by ....., State Surveyor,

under Application No. .....; That I will level the chain upon uneven ground and plumb the tally pins; and that I will report the true lengths of all lines that I assist in measuring, to the best of my skill and ability.

.....

Subscribed in my presence and sworn to before me this ..... day of ....., 19.....

.....

.....

SURVEYOR'S OATH

State of Nebraska
Lancaster County } ss.

I, Willis L. Brown, being first duly sworn, upon my oath say that I am the duly appointed, qualified and acting State Surveyor in and for the State of Nebraska; That on the 27th day of May, 1970, as such surveyor, I completed a dependent resurvey of lines in Sec. 36, T. 2 N., R. 30 W., in Red Willow County, Nebraska, under Application No. 1332; and that the foregoing field notes, consisting of pages 5 to 9 inclusive, are the true and original field notes of said survey as made by me; and that the attached map is a correct representation of said survey as the same was measured and marked by me.

(s) Willis L. Brown
State Surveyor

Subscribed in my presence and sworn to before me this 21st day of Jan., 1972

(SEAL)

(s) Cordia Bodensteiner
Notary Public

APPROVAL

STATE LAND OFFICE,

I, Morris R. Reynolds Secretary, Board of Educational Lands and Funds of the State of Nebraska, certify that the foregoing map and field notes and the survey they describe under Application No. 1332, are hereby approved.

In Testimony Whereof, I hereunto set my hand and affix the seal of this office at Lincoln, Nebraska, this 21st day of January, 1972

(SEAL)

(s) Morris R. Reynolds
Secretary, Board of Educational Lands and Funds

DEPENDENT RESURVEY OF LINES IN

SEC. 36, T.2N., R.30 W.

RED WILLOW COUNTY

●-CORNERS FOUND
APPLICATION NO. 1332
SCALE—1 INCH—20 CHAINS

SURVEYED BY WILLIS L. BROWN
NEBRASKA STATE SURVEYOR
SURVEY COMPLETED MAY 27, 1970

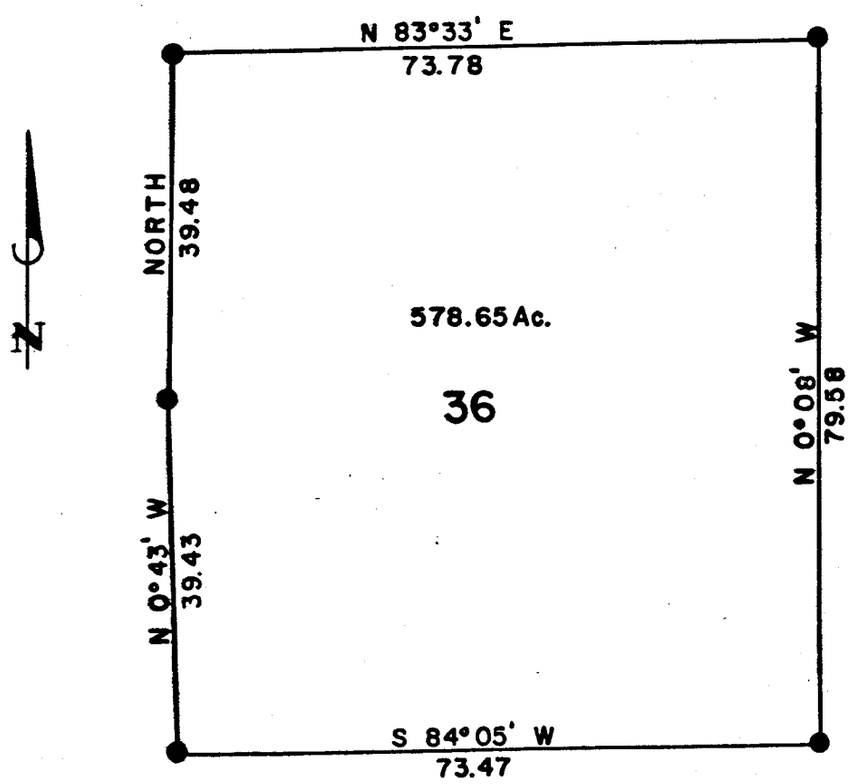

Willis L. Brown, State Surveyor, LS-146

Nebraska State Land Office

January 21, 19 72

I, Morris R. Reynolds, *Secretary, Board of Educational Lands and Funds of the State of Nebraska, do hereby certify that the annexed is a true and literal exemplification of the map and field notes of a dependent resurvey of lines in Township* 2 *North, Range* 30 *West, ~~East,~~ in* Red Willow *County, Nebraska, executed by* Willis L. Brown, *State Surveyor, under Application No.* 1332, *as the same appear on file and of record in this office.*

In testimony whereof, *I have hereunto set my hand and affixed the Seal of this office at the city of Lincoln, on the day and year above written.*

Morris R. Reynolds

Secretary, Board of Educational Lands and Funds

PLAT OF SURVEY

Section ~~or Lot~~ 3-10-15 & 22 Twp. ~~or Blk~~ 4 N Range 29 {East / West} 6th P. M.

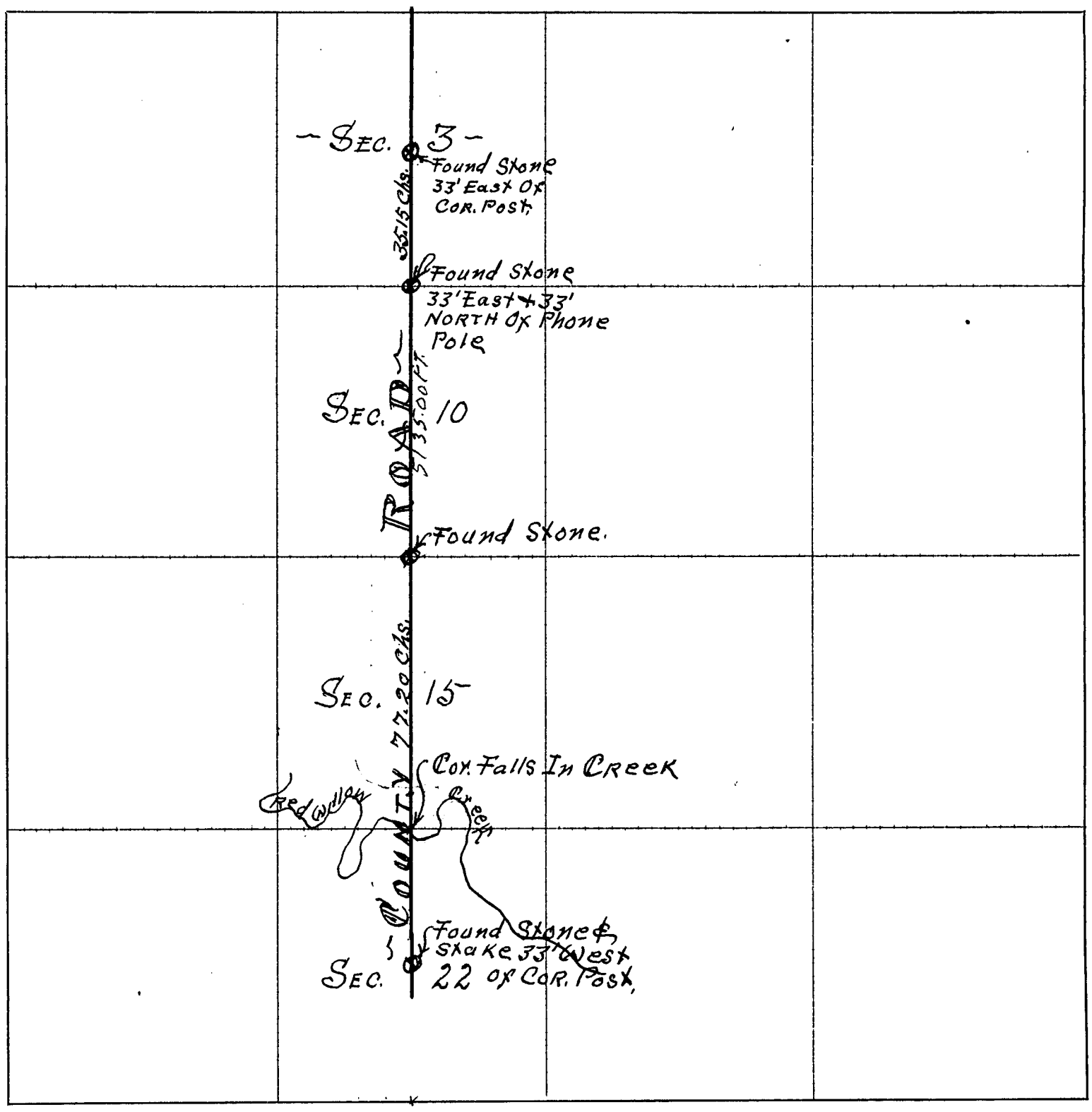

CERTIFICATES

Application for survey of County Road Sections 3-10-15 & 22, Township 4, North, Range 29 (W) —, by County Commissioners Aug 25 —, 1930, owner of the ——— of said section.

Interested parties were notified by Personal Service (Mail or Personal Service) on the 28th day of August 1930, — of date when said survey would begin. Interested parties present were Bolles Bro's - Minnie E. Gordon - Chas Mundy - Bert Hockman - Nathan Tubbs - Geo. Krieger - Roy Lytle

OATH OF CHAINMEN

We, Cloyd Bell and Greg Welsh, do hereby certify that, after being duly sworn, we assisted Percy M. Bell, County Surveyor, in the survey of County Road in Sections 3-3-10-15 & 22, Township 4, North, Range 29 (W) — and that all lines of said survey were accurately measured by us according to instructions given us and to the best of our skill and ability.

Subscribed in my presence and sworn to before me this 28th day of August 1930

Percy M. Bell County Surveyor.

Cloyd Bell Chainman,

Chainman,

Chainman.

SURVEYOR'S CERTIFICATE

I hereby certify that on the 25-26-27 & 28 day of August 1930, I Re-surveyed the County Road as shown above in Sections 3-10-15 & 22, Township 4 North, Range 29 (W), and that said survey was accurately made, according to law and the established rules and regulations governing the subdivision of sections, and that all corners were perpetuated with durable material as provided by law and as specifically set forth in the foregoing field notes; and that said notes and map have been compared with the memorandum notes of survey and are true and correct.

Witness my hand this 28 day of August 1930

Percy M. Bell County Surveyor.

A SURVEY PLAT OF A TRACT OF LAND LOCATED IN THE N.E. 1/4, SEC. 32 & PART OF THE W. 1/2, SEC. 33, T3N, R29W OF THE 6th P.M., RED WILLOW COUNTY, NEBRASKA

LEGAL DESCRIPTION

A tract of land located in the N.E.¼ of Section 32, T.3, R. 29 and part of the W.½ of Section 33, T.3, R.29 of the 6th P.M., Red Willow County, Nebraska, being more particularly described as follows:

Considering the East line of Lot 2, Block 12 of the 1st Addition to South McCook, a subdivision recorded with the Red Willow County Clerk, as bearing S 00°00'00" E and with all bearings contained herein relative thereto.

Commencing at the S.E. Corner of said Lot 2, Block 12, 1st Addition to South McCook, said point being the True Point of Beginning; thence along the said East line, if extended south S 00°00'00" E 40.00 feet to a point; thence easterly along the South right-of-way line of South 4th Street S 89°41'24" E 988.14 feet to a point; thence leaving said line and continuing southerly S 00°18'15" W 514.96 feet to a point; thence easterly S 89°44'00" E 507.15 feet to a point; thence southerly S 00°12'32" W 1210.98 feet to a point on the North Bank of the Republican River; thence northwesterly along said North Bank the following described courses:

N 72°35'44" W 305.97' to a point;
N 56°49'42" W 223.35' to a point;
N 65°31'13" W 676.04' to a point;
N 58°53'24" W 88.87' to a point;
N 49°26'14" W 88.53' to a point;
N 56°09'39" W 236.02' to a point;
N 33°56'11" W 193.60' to a point;
N 43°27'46" W 109.90' to a point;
N 49°40'51" W 93.09' to a point;
N 71°03'41" W 97.98' to a point;
N 60°07'41" W 111.22' to a point;
N 47°32'53" W 39.86' to a point;
N 57°07'35" W 62.02' to a point;
N 67°58'35" W 127.42 feet to a point on the

East right-of-way line of U.S. Highway #83; thence leaving said bank line and continuing northeasterly along the said East right-of-way line of U.S. #83 N 23°25'36" E 602.26 feet to a point; thence leaving said right-of-way line and continuing easterly S 89°21'18" E 46.96 feet to the S.W. Corner of said Lot 2, Block 12, 1st Addition to South McCook; thence continuing easterly along the South line of said Lot 2, Block 12 S 89°21'18" E 302.47 feet to a point, said point being the True Point of Beginning.

The above described tract contains 49.70± acres and is subject to all easements and rights-of-way now on record or indicated on the attached plat. The Surveyor has performed no further easement or rights-of-way search than that indicated on the attached plat.

This survey and legal description do not reflect an existing abstract of ownership on this property.

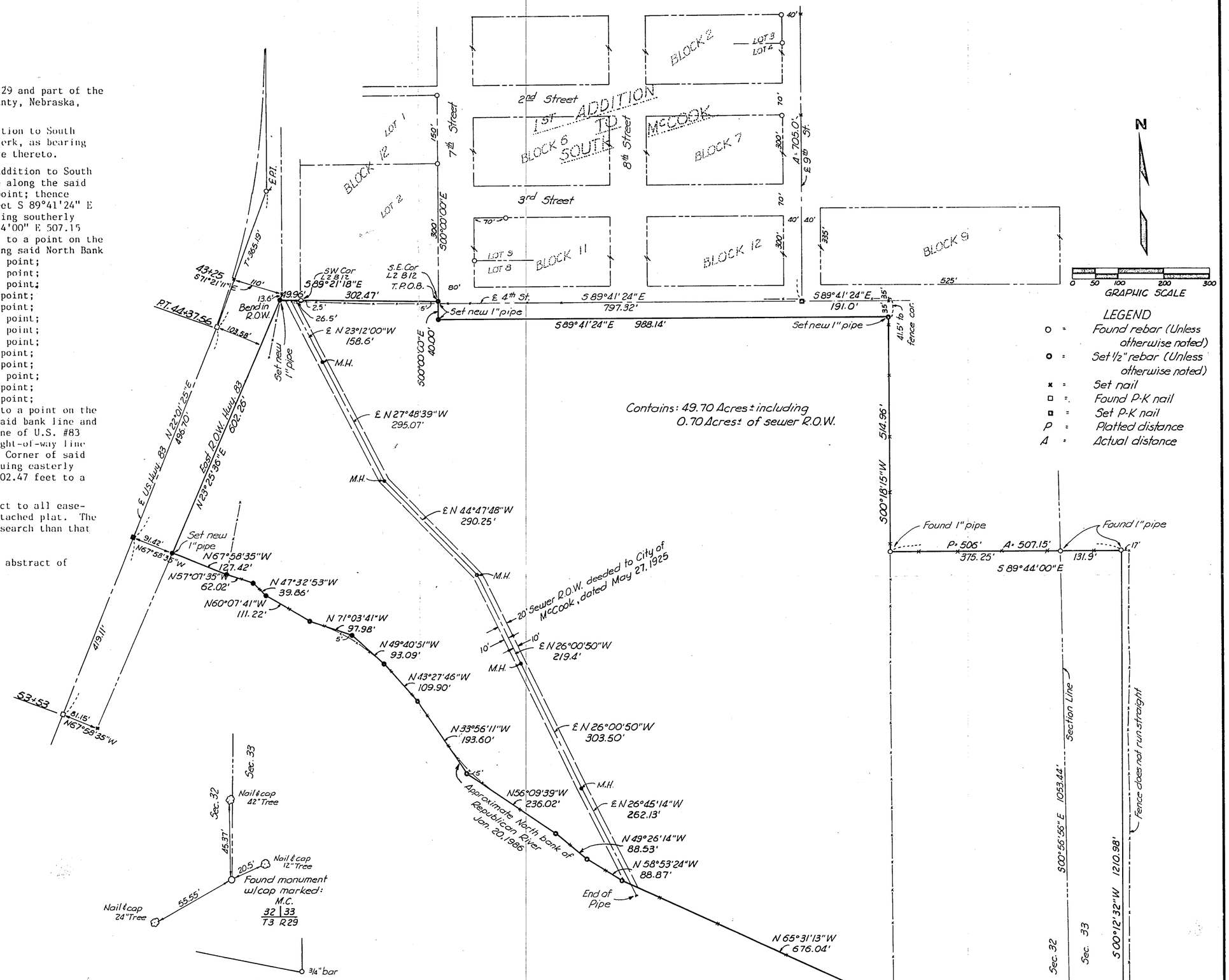

TIES TO MEANDER CORNER
Sec. 32 & 33, T3N R29W

SURVEYOR'S CERTIFICATE

I do hereby certify that, under my personal supervision, this plat and legal description were prepared from an actual survey completed this 20th day of January, 1986, and is correct to the best of my knowledge.

David Schmitz
David L. Schmitz, Registered Land Surveyor
Nebraska Reg. No. 391

NEBRASKA REGISTERED LS 391 LAND SURVEYOR DAVID L. SCHMITZ

FILED
IN COUNTY CLERK'S OFFICE
RED WILLOW CO NEBR.
JUN 10 1986
4:30 O'clock P.M.
Phyllis Lowe Co. Clerk
Deputy

RECEIVED
MAY 16 1986
SURVEY RECORD REPOSITORY
$5.00
Red Willow County
12-18

TARANTO, STANTON & TAGGE
CONSULTING ENGINEERS
HOLDREGE, NEBRASKA

PLAT OF SURVEY

Section 20-21-28+29 Twp. or Blk. 2 Range 29 {East / West} 6th P. M.

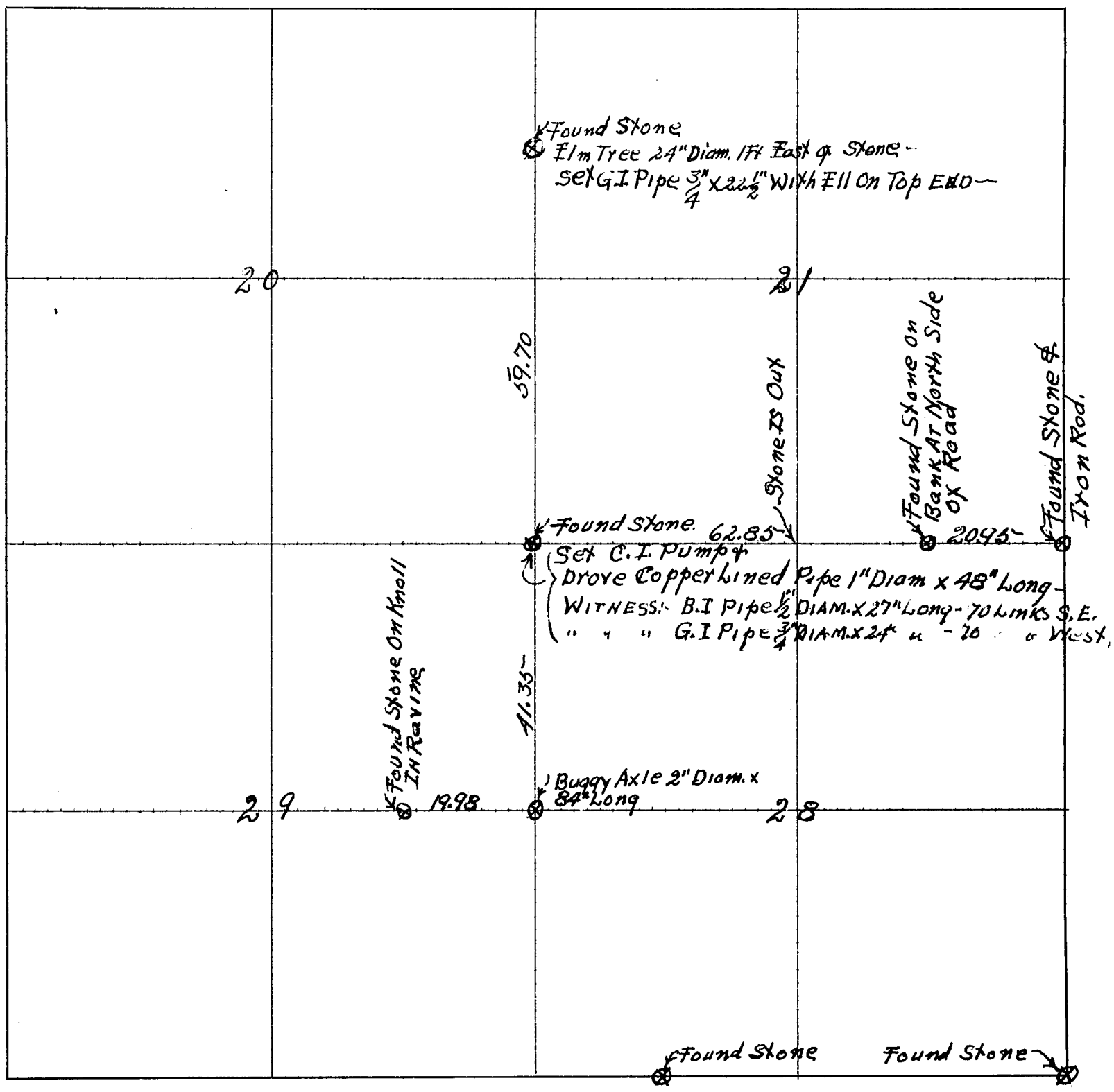

CERTIFICATES

Application for survey of ..... *Section* ..... *of, Township* ....., *North, Range* .....,

by ....., *19* ....., *owner of the* .....

..... *of said section.*

Interested parties were notified by ..... *(Mail or Personal Service) on the* ..... *day of* ..... *19* .....,

of date when said survey would begin. Interested parties present were .....

.....

This survey was made at the request of the County Commissioners for the State Highway Department

OATH OF CHAINMEN

We, ... *and* .....,

do hereby certify that, after being duly sworn, we assisted ....., *County Surveyor, in the survey of*

..... *Section* ....., *Township* ..... *North, Range* .....

and that all lines of said survey were accurately measured by us according to instructions given us and to the best of our skill and ability.

Subscribed in my presence and sworn to before me ..... *Chainman,*

this ..... *day of* ..... *19* .... *Chainman,*

..... *County Surveyor.* ..... *Chainman.*

SURVEYOR'S CERTIFICATE

I hereby certify that on the 3rd To 26th *day of* December *1930, I surveyed* and Marked all known Corners as shown above for proposed Highway Construction in *Sections* 20-21-28+29, *Township* 2 N, *North, Range* 29 W, ..., *and that said survey was accurately made, according to law and the established rules and regulations governing the subdivision of sections, and that all corners were perpetuated with durable material as provided by law and as specifically set forth in the foregoing field notes; and that said notes and map have been compared with the memorandum notes of survey and are true and correct.*

Witness my hand this 26th *day of* December *1930*

Percy M. Bell ..... *County Surveyor.*

AMERICAN CHARTER 867-001

IMPROVEMENT SURVEY

TRACT OF LAND LOCATED IN PART OF LOT 2, OF THE N.W. 1/4 OF THE N.E. 1/4 SECTION 5, T.2N., R.29W., OF THE 6th. P.M. RED WILLOW COUNTY, NEBRASKA

FILED
IN COUNTY CLERK'S OFFICE
RED WILLOW CO., NEBR.
FEB 20 1985
9:50 O'clock A.M.
Phyllis Schmeck Co. Clerk
Deputy

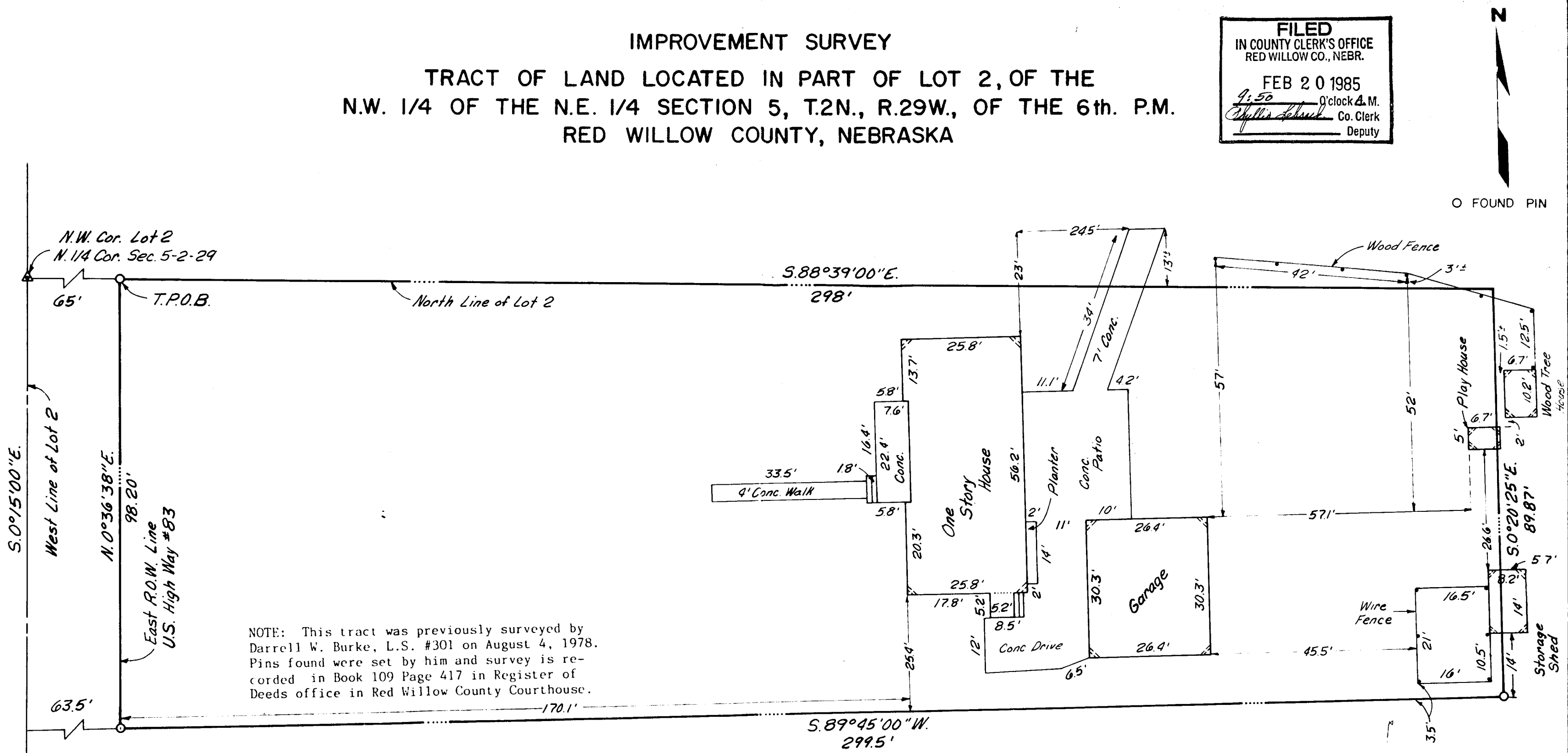

NOTE: This tract was previously surveyed by Darrell W. Burke, L.S. #301 on August 4, 1978. Pins found were set by him and survey is recorded in Book 109 Page 417 in Register of Deeds office in Red Willow County Courthouse.

LEGAL DESCRIPTION

A tract of land located in part of Lot 2, of the N.W.¼ of the N.E.¼ of Section 5, T.2 N., R.29 W., of the 6th P.M., Red Willow County, Nebraska, being more particularly described as follows:

Considering the North line of Lot 2 of said Section 5 as bearing S 88°39'00" E and with all bearings contained herein relative thereto:

Commencing at the N.W. Corner of said Lot 2; thence easterly along the said North Line, S 88°39'00" E 65.00 feet to a point on the East right-of-way line of U.S. Highway No. 83, said point also being the True Point of Beginning; thence continuing easterly along the said North line of Lot 2 S 88°39'00" E 298.00 feet to a point; thence leaving said line and continuing southerly S 00°20'25" E 89.87 feet to a point; thence westerly S 89°45'00" W 299.50 feet to a point on the said East right-of-way line of U.S. Highway #83; thence northerly along said right-of-way line N 00°36'38" E 98.20 feet to a point, said point being the True Point of Beginning.

The above described tract contains 0.644± acres and is subject to all easements and rights-of-way now on record or indicated on the attached plat. The Surveyor has performed no further easement or rights-of-way search than that indicated on the attached plat.

SURVEYOR'S CERTIFICATE

I do hereby certify that, under my personal supervision, this plat and legal description were prepared form an actual survey completed this 3rd day of February, 1985, and is correct to the best of my knowledge.

David Schmitz

David L. Schmitz, Registered Land Surveyor
Nebraska Reg. No. 391

TARANTO, STANTON & TAGGE
CONSULTING ENGINEERS
HOLDREGE, NEBRASKA

PLAT OF SURVEY

Section~~s~~ or Lot 33 & 34 Twp. or ~~Blk.~~ Twp 1 2 Range 29 {East / West} 6th P. M.

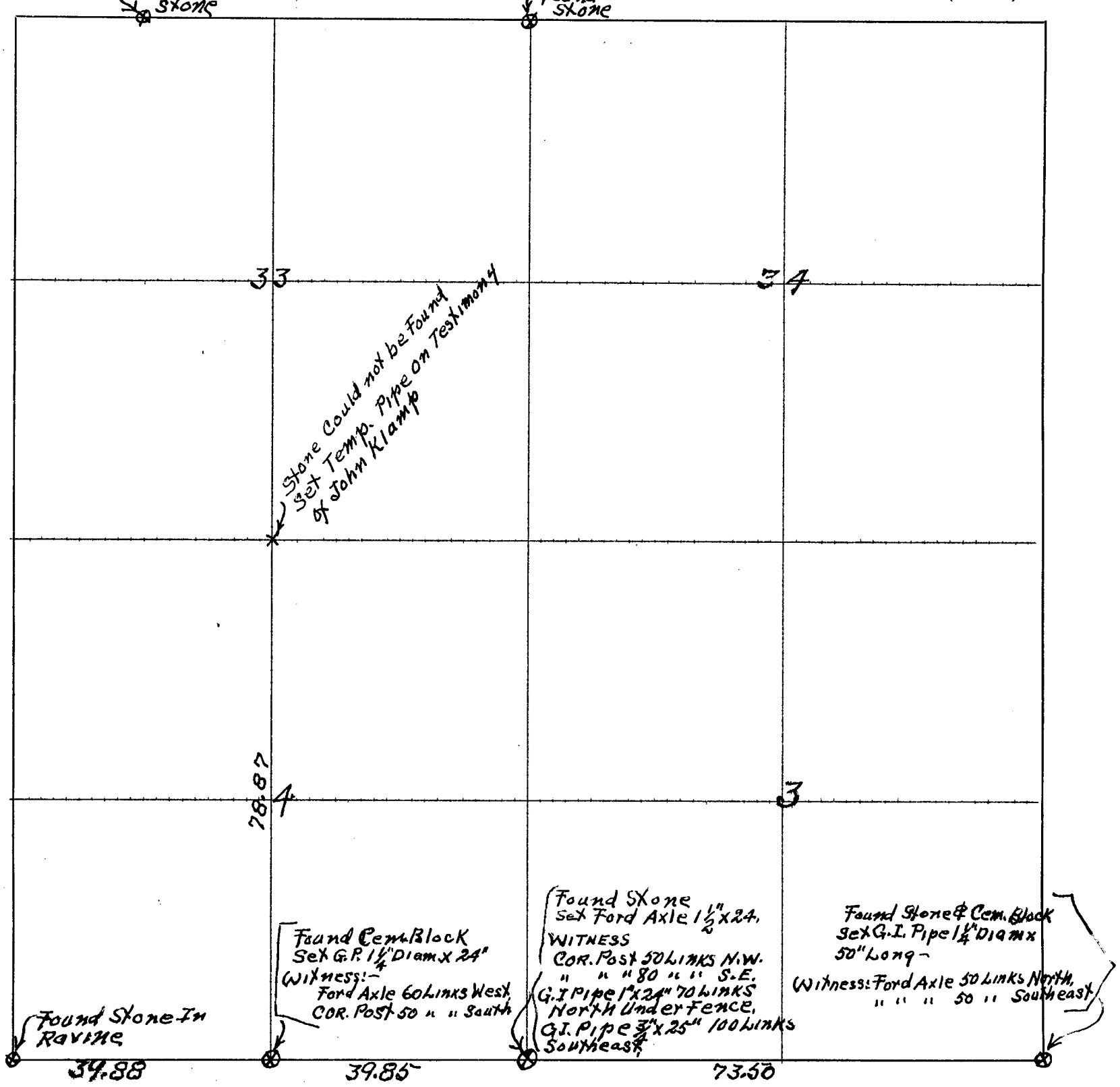

CERTIFICATES

Application for survey of ..... *Section* ..... *Township* ..... *North, Range* .....,

by ....., *19* ....., *owner of the* .....

..... *of said section.*

This Survey was made at the request of the County Commissioners for the State Highway Department

Interested parties were notified by ..... *on the* ..... *day of* ..... *19* .....,
(Mail or Personal Service)

of date when said survey would begin. Interested parties present were .....

.....

OATH OF CHAINMEN

We, ... *and* .....,

do hereby certify that, after being duly sworn, we assisted ....., *County Surveyor, in the survey of*

..... *Section* ....., *Township* ..... *North, Range* .....

and that all lines of said survey were accurately measured by us according to instructions given us and to the best of our skill and ability.

Subscribed in my presence and sworn to before me ..... *Chainman,*

this ..... *day of* ..... *19* .... *Chainman,*

..... *County Surveyor.* ..... *Chainman.*

SURVEYOR'S CERTIFICATE

I hereby certify that on the 3rd To 26th *day of* December *1930., I surveyed* and Marked all known Corners as shown above for proposed Highway Construction in

Sections 33 & 34 *, Township* T. 1 *North, Range* N. R 29 W 29 W *, and that said survey was accurately made, according to law and the established rules and regulations governing the subdivision of sections, and that all corners were perpetuated with durable material as provided by law and as specifically set forth in the foregoing field notes; and that said notes and map have been compared with the memorandum notes of survey and are true and correct.*

Witness my hand this 26th *day of* December *1930.*

Percy M. Bell *County Surveyor.*

PLAT OF SURVEY

Section 10-11-14 + 15 Twp. or Blk. 1 N., Range 29 {East / West} 6th P. M.

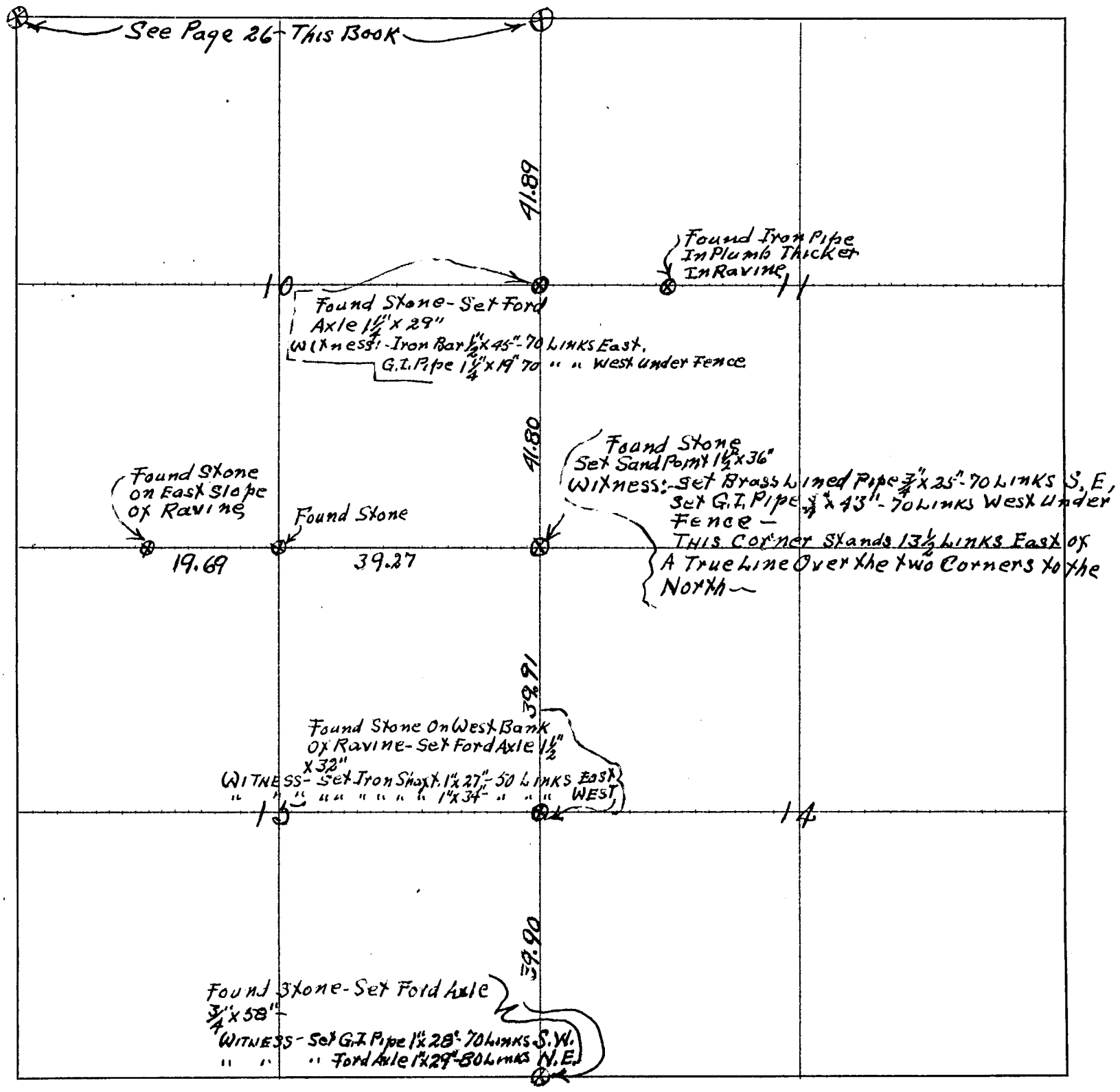

CERTIFICATES

Application for survey of ..... Section ....., Township ....., North, Range .....,

by ..... 19..., owner of the .....

..... of said section.

This survey was made at the Request of the County Commissioners for the State Highway Department

Interested parties were notified by ..... (Mail or Personal Service) on the ..... day of ..... 19.....,

of date when said survey would begin. Interested parties present were .....

OATH OF CHAINMEN

We, ... and .....,

do hereby certify that, after being duly sworn, we assisted ....., County Surveyor, in the survey of

..... Section ....., Township ..... North, Range .....

and that all lines of said survey were accurately measured by us according to instructions given us and to the best of our skill and ability.

Subscribed in my presence and sworn to before me ..... Chainman,

this ..... day of ..... 19..... ..... Chainman,

..... County Surveyor. ..... Chainman.

SURVEYOR'S CERTIFICATE

I hereby certify that on the 3rd To 26th day of December 1930, I surveyed and marked all known corners as shown above for proposed Highway Construction in Section 10-11-14 + 15, Township 1 North, Range 29 W -, and that said survey was accurately made, according to law and the established rules and regulations governing the subdivision of sections, and that all corners were perpetuated with durable material as provided by law and as specifically set forth in the foregoing field notes; and that said notes and map have been compared with the memorandum notes of survey and are true and correct.

Witness my hand this 26th day of December 1930

Percy McBell County Surveyor.

PLAT OF SURVEY

Section 15 ~~or Lot~~ 22-23-26+27 Twp. ~~or Blk.~~ 1 N. Range 29 {~~East~~ / West} 6th P. M.

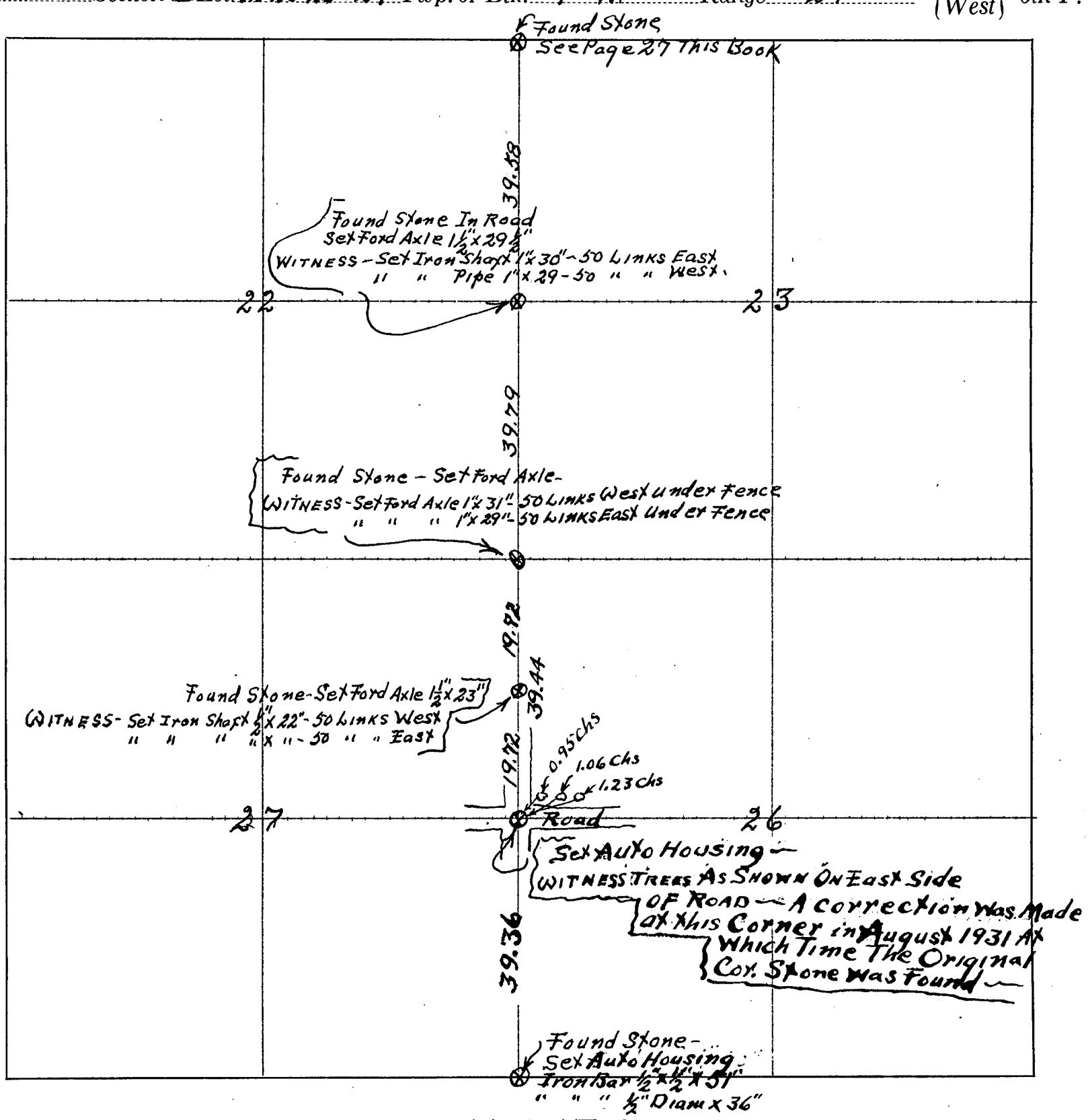

CERTIFICATES

Application for survey of ..... *Section* ..... *Township* ..... *North, Range* .....,

by ..... *19* ....., *owner of the* .....

..... *of said section.*

Interested parties were notified by ..... *on the* ..... *day of* ..... *19* .....,
(Mail or Personal Service)

of date when said survey would begin. Interested parties present were .....

.....

This Survey Was Made at the Request of the County Commissioners for the State Highway Department

OATH OF CHAINMEN

We, ... *and* .....,

do hereby certify that, after being duly sworn, we assisted ....., *County Surveyor, in the survey of*

..... *Section* ....., *Township* ..... *North, Range* .....

and that all lines of said survey were accurately measured by us according to instructions given us and to the best of our skill and ability.

Subscribed in my presence and sworn to before me ..... *Chainman,*

this ..... *day of* ..... *19* .... *Chainman,*

..... *County Surveyor.* ..... *Chainman.*

SURVEYOR'S CERTIFICATE

I hereby certify that on the 3rd To 26th *day of* December *19* 30, *I surveyed* and marked all known Corners as shown above for proposed Highway Construction in *Section* 22-23-26+27, *Township* 1 *North, Range* 29 W -, *and that said survey was accurately made, according to law and the established rules and regulations governing the subdivision of sections, and that all corners were perpetuated with durable material as provided by law and as specifically set forth in the foregoing field notes; and that said notes and map have been compared with the memorandum notes of survey and are true and correct.*

Witness my hand this 26th *day of* December *19* 30

Percy M. Bell *County Surveyor.*

PLAT OF SURVEY

Section(s) ~~or Lot~~ 34 + 35 Twp. ~~or Blk.~~ 1 N., Range 29 - {~~East~~ / West} 6th P. M.



CERTIFICATES

Application for survey of ..... Section ..... Township ..... North, Range .....,

by ..... 19 ..., owner of the .....

..... of said section.

This survey was Made at the Request of the State Highway Commissioners for the County

Interested parties were notified by ..... (Mail or Personal Service) on the ..... day of ..... 19 ...,

of date when said survey would begin. Interested parties present were .....

OATH OF CHAINMEN

We, ... and .....,

do hereby certify that, after being duly sworn, we assisted ....., County Surveyor, in the survey of

..... Section ....., Township ..... North, Range .....

and that all lines of said survey were accurately measured by us according to instructions given us and to the best of our skill and ability.

Subscribed in my presence and sworn to before me ..... Chainman,

this ..... day of ..... 19 .... Chainman,

..... County Surveyor. ..... Chainman.

SURVEYOR'S CERTIFICATE

I hereby certify that on the 3 To 26th days of December 1930, I surveyed and marked all Known Corners as shown above for proposed Highway Construction in Section(s) 34 + 35, Township 1 North, Range 29 W, and that said survey was accurately made, according to law and the established rules and regulations governing the subdivision of sections, and that all corners were perpetuated with durable material as provided by law and as specifically set forth in the foregoing field notes; and that said notes and map have been compared with the memorandum notes of survey and are true and correct.

Witness my hand this 26th day of December 1930

Percy M. Bell ..... County Surveyor.

PLAT OF SURVEY

Section or ~~Lot~~ 4 + 5 Twp. or ~~Blk.~~ 3 N. Range 28 {~~East~~ / West} 6th P. M.

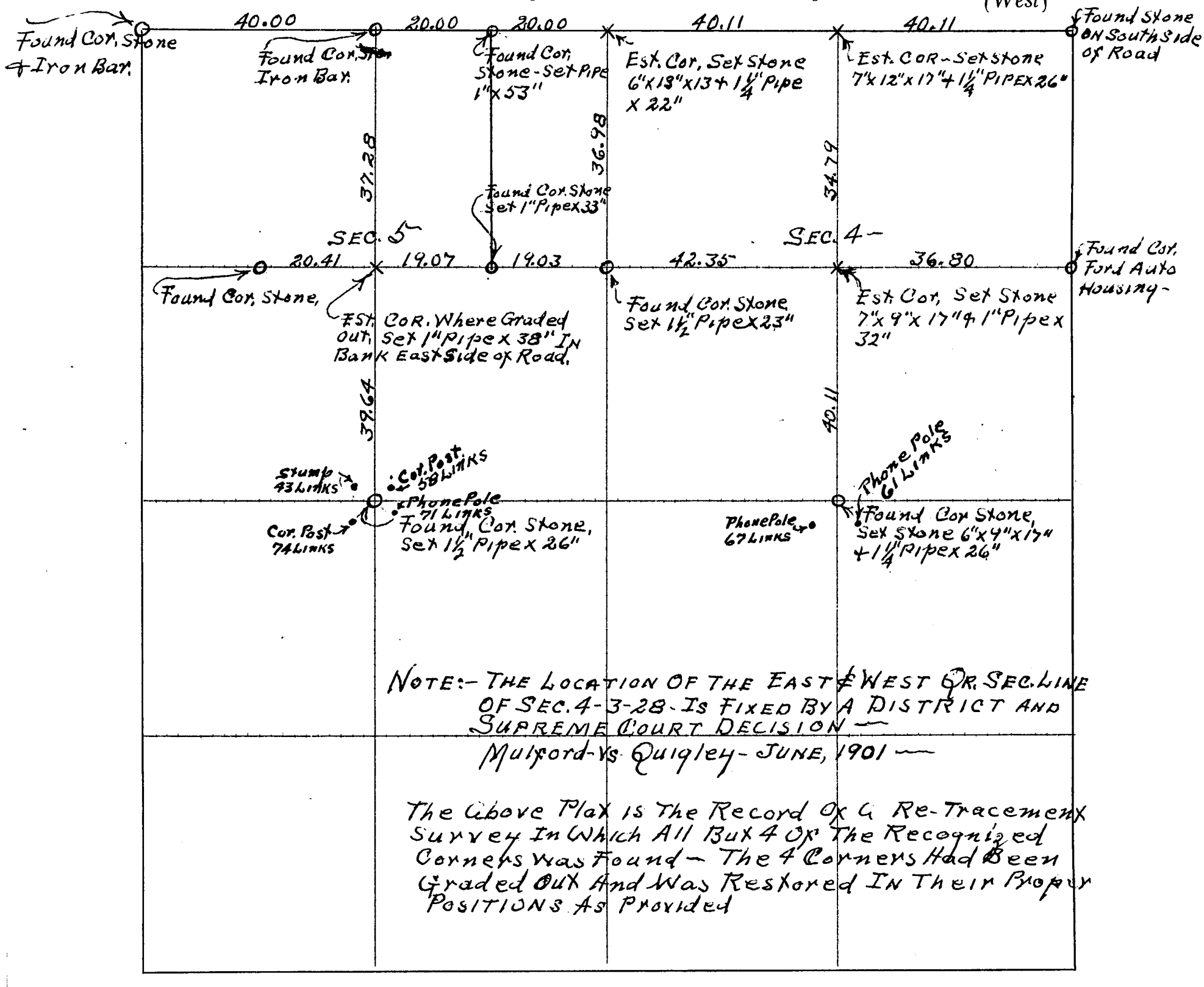

NOTE:- THE LOCATION OF THE EAST & WEST QR. SEC. LINE OF SEC. 4-3-28 - IS FIXED BY A DISTRICT AND SUPREME COURT DECISION —
Mulford-vs-Quigley - JUNE, 1901 —

The Above Plat is The Record Of A Re-Tracement Survey In Which All But 4 Of The Recognized Corners Was Found - The 4 Corners Had Been Graded Out And Was Restored In Their Proper Positions As Provided

CERTIFICATES

Application for survey of N.W. ¼ E. ½ N.E. ¼ Sec. 5 + Section 4, Township 3, North, Range 28 W.,
by Mack Lord April 9th, 1931, owner of the N.W. ¼ Sec. 4 + E. ½ of N.E. ¼ Sec 5 of said sections.

Interested parties were notified by Personal Service (Mail or Personal Service) on the 7th day of April, 1931, of date when said survey would begin. Interested parties present were Lewis Longnecker, Mr. Quigley + Mr James O'Dea

OATH OF CHAINMEN

We, Fred Mann Loyd Bell and Joe E. Svestka,
do hereby certify that, after being duly sworn, we assisted Percy M. Bell, County Surveyor, in the survey of NW ¼ + E½ NE ¼ Section 5, Township 3 North, Range 28
and that all lines of said survey were accurately measured by us according to instructions given us and to the best of our skill and ability.

Subscribed in my presence and sworn to before me this 18 day of April 1931.

Percy M. Bell, County Surveyor.

Loyd Bell, Chainman,
Fred Mann, Chainman,
Joe E Svestka, Chainman.

SURVEYOR'S CERTIFICATE

I hereby certify that on the 7th to 18th day of April 1931, I surveyed in your parts of sections 4 + 5
Section —, Township —, North, Range —, and that said survey was accurately made, according to law and the established rules and regulations governing the subdivision of sections, and that all corners were perpetuated with durable material as provided by law and as specifically set forth in the foregoing field notes; and that said notes and map have been compared with the memorandum notes of survey and are true and correct.

Witness my hand this 18 day of April 1931

[illegible], County Surveyor.

PLAT OF SURVEY

Section ~~or Lot~~ 32 Twp. ~~or Blk.~~ 4 N Range 26 {~~East~~ / West} 6th P. M.

CERTIFICATES

Application for survey of S½ of S½ Section 32, Township 4, North, Range 26 W, by F. J. Hallman April - 29, 1930, owner of the same of said section.

Interested parties were notified by Personal Service (Mail or Personal Service) on the 29th day of April 1930 of date when said survey would begin. Interested parties present were F. J. Hallman -

OATH OF CHAINMEN

We, I Cloyd Bell - and ——, do hereby certify that, after being duly sworn, we assisted Percy M. Bell, County Surveyor, in the survey of S½ of S.W. ¼ of Section 32, Township 4 North, Range 26 W and that all lines of said survey were accurately measured by us according to instructions given us and to the best of our skill and ability.

Subscribed in my presence and sworn to before me this 29th day of April 1930

Percy M. Bell County Surveyor.

Chainman,

Chainman,

Chainman.

SURVEYOR'S CERTIFICATE

I hereby certify that on the 29th day of April 1930, I surveyed S½ of SW¼ of Section 32, Township 4 North, Range 26 W, and that said survey was accurately made, according to law and the established rules and regulations governing the subdivision of sections, and that all corners were perpetuated with durable material as provided by law and as specifically set forth in the foregoing field notes; and that said notes and map have been compared with the memorandum notes of survey and are true and correct.

Witness my hand this 29th day of April 1930

Percy M. Bell County Surveyor.

PLAT OF SURVEY

Section ~~or Lot~~ 13 Twp. ~~or Blk.~~ 2 Range 28 {~~East~~ / West} 6th P. M.



CERTIFICATES

Application for survey of N+S Qr. Sec. Line Section 13, Township 2, North, Range 28, by Co. Commissioner A. E. Allen - Jan. 20th, 1933, ~~owner~~ of the Public Road of said section.

Interested parties were notified by Co. Surveyor (Mail or Personal Service) on the 20th day of January 1933, of date when said survey would begin. Interested parties present were Co. Comm. A. E. Allen

OATH OF CHAINMEN

We, ... and ....., do hereby certify that, after being duly sworn, we assisted ....., County Surveyor, in the survey of ..... Section ....., Township ..... North, Range ..... and that all lines of said survey were accurately measured by us according to instructions given us and to the best of our skill and ability.

Subscribed in my presence and sworn to before me ..... Chainman,

this ..... day of ..... 19..... ..... Chainman,

..... County Surveyor. ..... Chainman.

SURVEYOR'S CERTIFICATE

I hereby certify that on the 20th day of January 1933, I surveyed the N+S. Qr. Sec Line to Locate Center Line of Road in Section 13, Township 2 North, Range 28, and that said survey was accurately made, according to law and the established rules and regulations governing the subdivision of sections, and that all corners were perpetuated with durable material as provided by law and as specifically set forth in the foregoing field notes; and that said notes and map have been compared with the memorandum notes of survey and are true and correct.

Witness my hand this 21st day of January 1933

Percy M. Bell County Surveyor.

TST NO. 1022-001

First National Bank
5.00

FILED
IN COUNTY CLERK'S OFFICE
RED WILLOW COUNTY, NEBR
JUL 12 1988
9:40 O'clock A.M.
Co. Clerk
Deputy

A SURVEY PLAT OF
A TRACT OF LAND LOCATED IN THE N.W. 1/4 OF SECTION 19, T.3N., R.29W. OF THE 6th P.M.,
RED WILLOW COUNTY, NEBRASKA

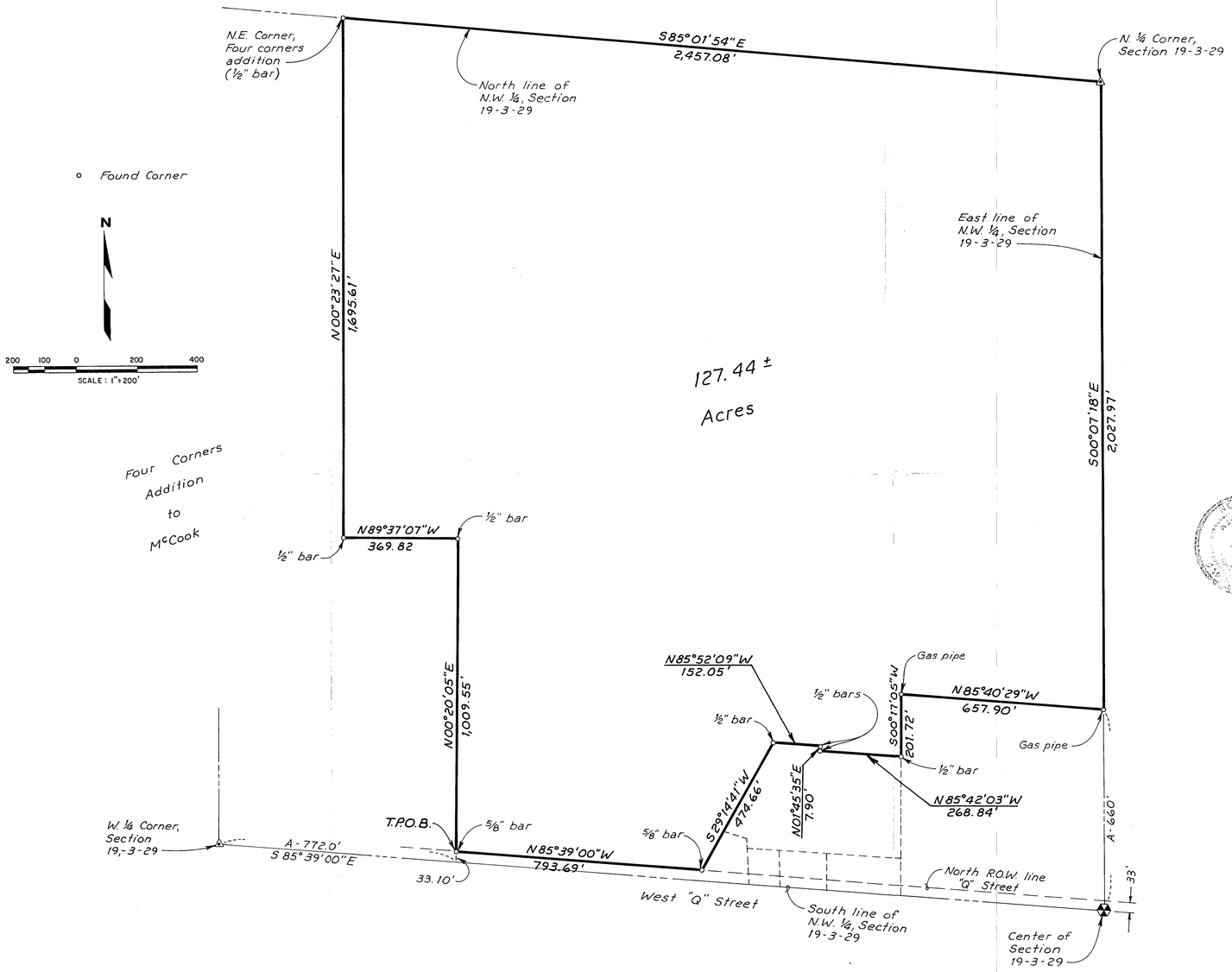

LEGAL DESCRIPTION

A tract of land located in the N.W.¼ of Section 19, T.3 N., R.29 W., of the 6th P.M., Red Willow County, Nebraska, being more particularly described as follows:

Considering the South line of the N.W.¼ of said Section 19 as bearing S 85°39'00" E and with all bearings contained herein relative thereto:

Commencing at the W.¼ Corner of said Section 19; thence easterly along the said South line, S 85°39'00" E 772.00 feet to a point; thence leaving said line and continuing northerly N 00°20'05" E 33.10 feet to a point on the North right-of-way line of West "Q" Street, said point also being the True Point of Beginning; thence leaving said right-of-way line and continuing northerly along the East line of Four Corners Addition to the City of McCook N 00°20'05" E 1009.55 feet to a point; thence westerly N 89°37'07" W 369.82 feet to a point; thence continuing northerly along said East line of Four Corners Addition N 00°23'27" E 1695.61 feet to a point on the North line of said N.W.¼, said point also being the N.E. Corner of said Four Corners Addition; thence easterly along the said North line of the N.W.¼ S 85°01'54" E 2457.08 feet to a point, said point being the N.¼ Corner of said Section 19; thence southerly along the East line of said N.W.¼ S 00°07'18" E 2027.97 feet to a point; thence leaving said line and continuing westerly N 85°40'29" W 657.90 feet to a point; thence southerly S 00°17'05" W 201.72 feet to a point; thence westerly N 85°42'03" W 268.84 feet to a point; thence northerly N 01°45'35" E 7.90 feet to a point; thence westerly N 85°52'09 W 152.05 feet to a point; thence southwesterly S 29°14'41" W 474.66 feet to a point on the said North right-of-way line of West "Q" Street; thence westerly along said line N 85°39'00" W 793.69 feet to a point being the True Point of Beginning.

The above described tract contains 127.44± acres and is subject to all easements and rights-of-way now on record or indicated on the attached plat.

SURVEYOR'S CERTIFICATE

I do hereby certify that, under my personal supervision, this plat and legal description were prepared from an actual survey completed this 8th day of April, 1988, and is correct to the best of my knowledge.

Darold E. Tagge, Registered Land Surveyor
Nebraska Reg. No. 323

CORNER TIES

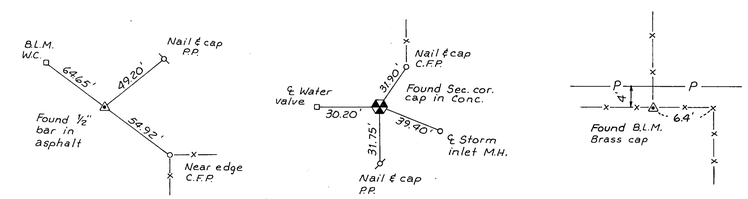

W. 1/4 COR. SEC. 19-3-29 | CENTER OF SEC. 19-3-29 | N. 1/4 COR. SEC. 19-3-29

RECEIVED
JUN 17 1988
SURVEY RECORD REPOSITORY
5.00
Red Willow County
143-331

TST TAGGE ENGINEERING CONSULTANTS

TAGGE ENGINEERING CONSULTANTS
HOLDREGE, NEBRASKA

PLAT OF SURVEY

Part of Lot 3 Section ~~or Lot~~ 32 Twp. ~~or Blk.~~ 3 N., Range 29 {~~East~~ / West} 6th P. M.



CERTIFICATES

Application for survey of Part of Lot 3 Section 32, Township 3, North, Range 29, by James H. Ogilvie Jan 31st, 1933, owner of the Same of said section.

Interested parties were notified by Personal Service (Mail or Personal Service) on the 1st day of February 1933, of date when said survey would begin. Interested parties present were James H. Ogilvie & John A. Middleton

OATH OF CHAINMEN

We, ... and ....., do hereby certify that, after being duly sworn, we assisted ....., County Surveyor, in the survey of ..... Section ....., Township ..... North, Range ..... and that all lines of said survey were accurately measured by us according to instructions given us and to the best of our skill and ability.

Subscribed in my presence and sworn to before me ..... Chainman,

this ..... day of ..... 19..... P. M. Bell — Chainman,

..... County Surveyor. John A. Middleton Chainman.

SURVEYOR'S CERTIFICATE

I hereby certify that on the 1st day of February 1933, I surveyed a 10 Acre Tract — Which is a part of Lot #3 Section 32, Township 3 North, Range 29 W, and that said survey was accurately made, according to law and the established rules and regulations governing the subdivision of sections, and that all corners were perpetuated with durable material as provided by law and as specifically set forth in the foregoing field notes; and that said notes and map have been compared with the memorandum notes of survey and are true and correct.

Witness my hand this 2nd day of February 1933

Percy M. Bell County Surveyor.

PLAT OF SURVEY

Section ~~or Lot~~ 17 Twp. ~~or Blk.~~ 3 N Range 28 {~~East~~ / West} 6th P. M.

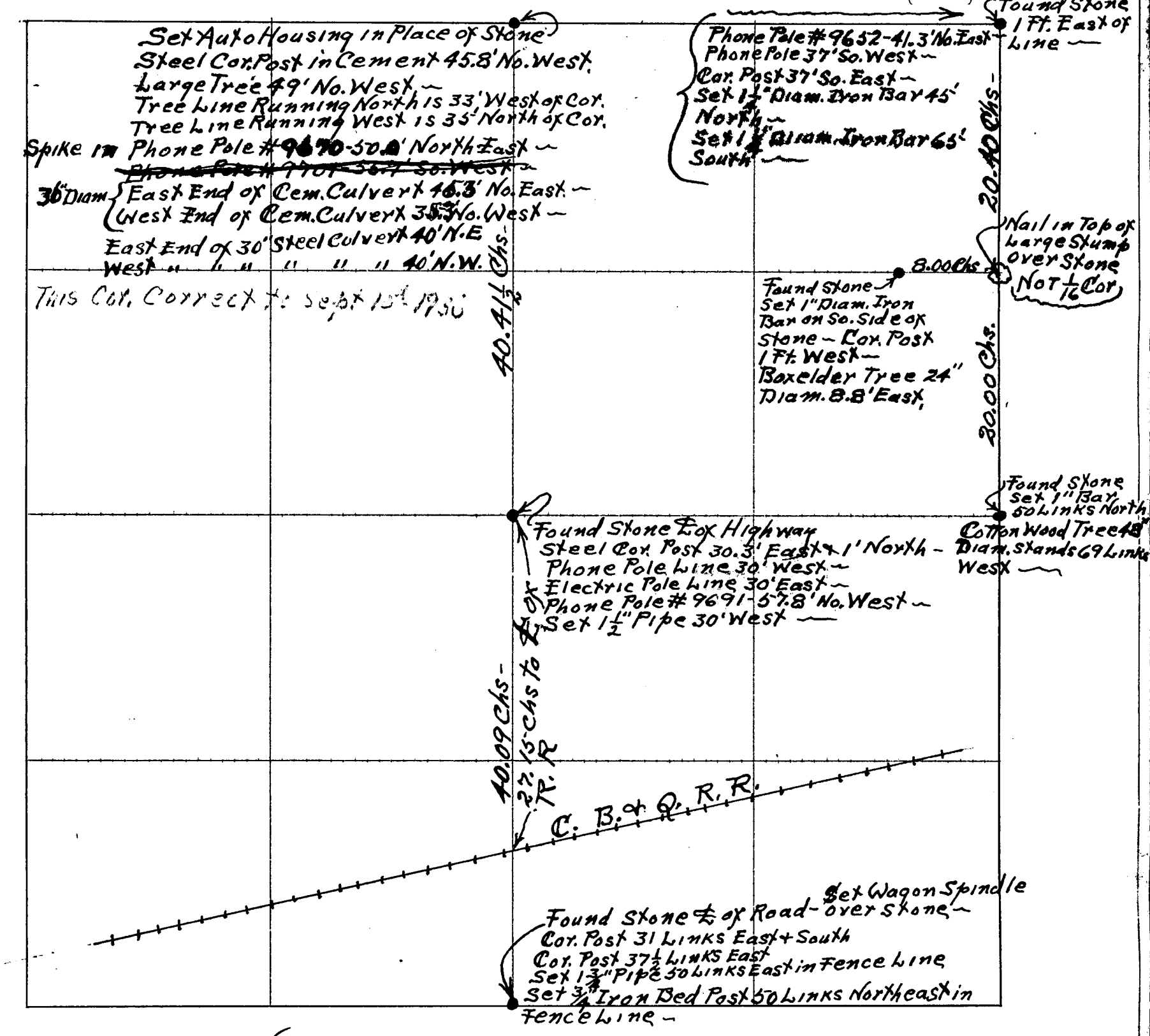

CERTIFICATES

Application for survey of ..... *Section* ....., *Township* ....., *North, Range* .....,

by ....., *19*....., *owner of the* .....

..... *of said section.*

Interested parties were notified by ..... (Mail or Personal Service) *on the* ..... *day of* ..... *19*....,

of date when said survey would begin. Interested parties present were .....

.....

Corner Required for Survey Not Found Hereon Contribution

OATH OF CHAINMEN

We, ... *and* .....,

do hereby certify that, after being duly sworn, we assisted ....., *County Surveyor, in the survey of*

..... *Section* ....., *Township* ..... *North, Range* .....

and that all lines of said survey were accurately measured by us according to instructions given us and to the best of our skill and ability.

Subscribed in my presence and sworn to before me Leonard Bell *Chainman,*

this ..... *day of* ..... *19*..... Self *Chainman,*

..... *County Surveyor.* ..... *Chainman.*

SURVEYOR'S CERTIFICATE

I hereby certify that on the 17th to 27th *days of* February *19*33, *I surveyed*

the Necessary Lines as Shown above to Find the North Side Corners shown on

Section 17, *Township* 3 *North, Range* 28, *and that said survey was accurately made, according to law and the established rules and regulations governing the subdivision of sections, and that all corners were perpetuated with durable material as provided by law and as specifically set forth in the foregoing field notes; and that said notes and map have been compared with the memorandum notes of survey and are true and correct.*

Witness my hand this 27th *day of* February *19*33

Leroy M. Bell *County Surveyor.*

OF SURVEYS

PLAT OF SURVEY

Section ~~or Lot~~ 16 Twp. ~~or Blk.~~ 3 N Range 28 {~~East~~ / West} 6th P. M.

See Page 34	80.84½ Chs ~		Cor. Post X 36' North X 5 Ft. East ~ Electric Pole 30' South ~ Phone Pole # 9615 - 67.2' No. East X Set ¾" Diam. Pipe 50' South ~ Set ¾" Diam. Pipe 50' North ~

Found Stone + Iron Bar ~

CERTIFICATES

Application for survey of ..... *Section* ....., *Township* ....., *North, Range* .....,

by ....., *19*....., *owner of the* .....

..... *of said section.*

Interested parties were notified by ..... *on the* ..... *day of* ..... *19*.....,
(Mail or Personal Service)

of date when said survey would begin. Interested parties present were .....

.....

Owner Rep. By Ordered By State Highway Engineer for State Highway Commission

OATH OF CHAINMEN

We, ... *and* .....,

do hereby certify that, after being duly sworn, we assisted ....., *County Surveyor, in the survey of*

..... *Section* ....., *Township* ..... *North, Range* .....

and that all lines of said survey were accurately measured by us according to instructions given us and to the best of our skill and ability.

Subscribed in my presence and sworn to before me Leonard Bell *Chainman,*

this ..... *day of* ..... *19*..... Clayd Bell *Chainman,*

..... *County Surveyor.* Self- *Chainman.*

SURVEYOR'S CERTIFICATE

I hereby certify that on the 17th To 27th *day of* February *19*33*, I surveyed* the Sec. Line Between Secs - 9 + 16 as above shown as part of

Section 16*, Township* 3 *North, Range* 28 W*, and that said survey was accurately made, according to law and the established rules and regulations governing the subdivision of sections, and that all corners were perpetuated with durable material as provided by law and as specifically set forth in the foregoing field notes; and that said notes and map have been compared with the memorandum notes of survey and are true and correct.*

Witness my hand this 27th *day of* February *19*33

Percy M. Bell *County Surveyor.*

TEC no. 1038-001

A SURVEY PLAT OF A TRACT OF LAND LOCATED IN THE S.W. 1/4 OF SECTION 35, T.3N., R.30W. OF THE 6th P.M.,

RED WILLOW COUNTY, NEBRASKA

FILED
IN COUNTY CLERK'S OFFICE
RED WILLOW CO NEBR.
OCT 18 1988
9:45 O'clock A.M.
Phyllis Schaub Co. Clerk
Deputy

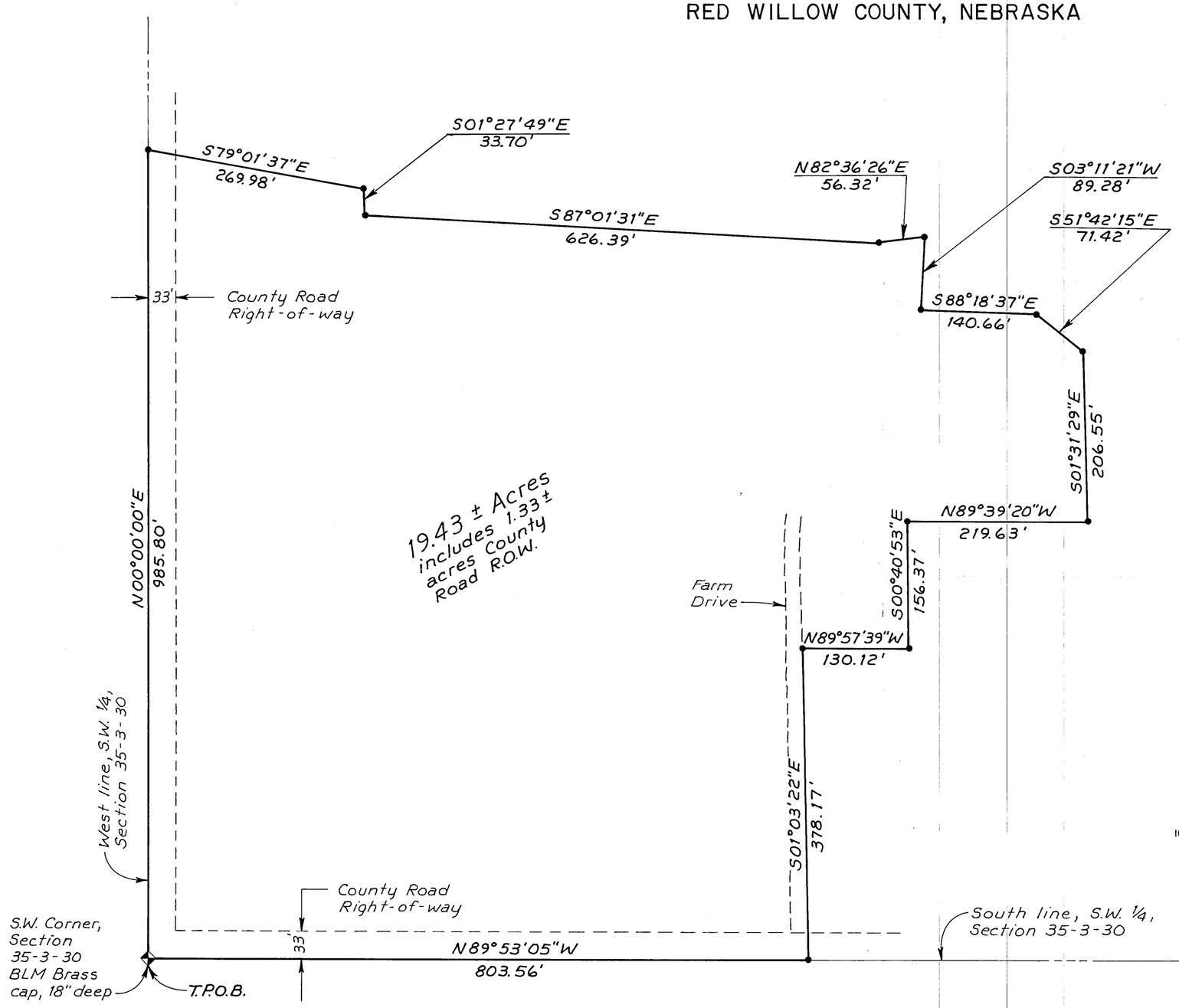

LEGAL DESCRIPTION

A tract of land located in the S.W.¼ of Section 35, T.3 N., R.30 W., of the 6th P.M., Red Willow County, Nebraska, being more particularly described as follows:

Considering the West line of the S.W.¼ of said Section 35 as bearing N 00°00'00" E and with all bearings contained herein relative thereto:

Commencing at the S.W. Corner of said Section 35, said point being the True Point of Beginning; thence northerly along the said West line, N 00°00'00" E 985.80 feet to a point; thence leaving said line and continuing southeasterly S 79°01'37" E 269.98 feet to a point; thence southerly S 01°27'49" E 33.70 feet to a point; thence easterly S 87°01'31" E 626.39 feet to a point; thence easterly N 82°36'26" E 56.32 feet to a point; thence southerly S 03°11'21" W 89.28 feet to a point; thence easterly S 88°18'37" E 140.66 feet to a point; thence southeasterly S 51°42'15" E 71.42 feet to a point; thence southerly S 01°31'29" E 206.55 feet to a point; thence westerly N 89°39'20" W 219.63 feet to a point; thence southerly S 00°40'53" E 156.37 feet to a point; thence westerly N 89°57'39" W 130.12 feet to a point; thence southerly S 01°03'22" E 378.17 feet to a point on the South line of the said S.W.¼ of Section 35; thence westerly along said South line N 89°53'05" W 803.56 feet to a point, said point being the True Point of Beginning.

The above described tract contains 19.43± acres and is subject to all easements and rights-of-way now on record or indicated on the attached plat.

SURVEYOR'S CERTIFICATE

I do hereby certify that, under my personal supervision, this plat and legal description were prepared from an actual survey completed this 1st day of June, 1988, and is correct to the best of my knowledge.

Darold E. Tagge, Registered Land Surveyor
Nebraska Reg. No. 323

N

• Set ½" rebar

100 50 0 100 200
SCALE : 1" = 100'

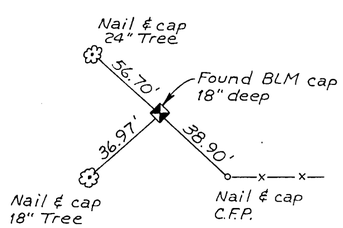

S.W. COR., SEC. 35-3-30

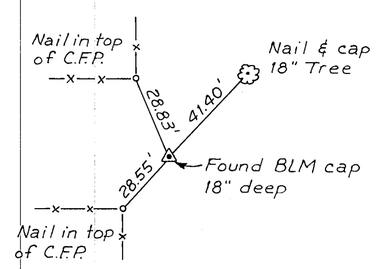

S. 1/4 COR., SEC. 35-3-30

RECEIVED
SEP 23 1988
SURVEY RECORD REPOSITORY
$ 5.00
RED WILLOW County
149-376

TAGGE ENGINEERING CONSULTANTS
Phone: (308) 995-6677
112 West 11th Avenue – Holdrege, Nebraska 68949

PLAT OF SURVEY

Section ~~or Lot~~ 15 Twp. ~~or Blk.~~ 3 N Range 28 ~~East~~ West 6th P. M.

See Page 35

~ 80.93½ Chs ~

Found Iron Pipe



Phone Pole #9878-31.8' North ~
Cor. Post 32.8' North ~
Cor Post 35.5' South + East ~
Electric Pole 40' South + West ~
Set 1/2" Diam. Iron Bar 50' North in Fence Line ~
Set 1¼"x1½" "T" Bar 40' South - 4' West of Fence Line and 10' South + East of Electric Pole Mentioned Above ~

CERTIFICATES

Application for survey of ..... Section ....., Township ....., North, Range .....,
by ....., 19....., owner of the .....
..... of said section.

Interested parties were notified by ..... on the ..... day of ..... 19.....,
(Mail or Personal Service)
of date when said survey would begin. Interested parties present were .....
.....

Corners Located by Surveyor for Construction

OATH OF CHAINMEN

We ..... and .....,
do hereby certify that, after being duly sworn, we assisted ....., County Surveyor, in the survey of
..... Section ....., Township ..... North, Range .....
and that all lines of said survey were accurately measured by us according to instructions given us and to the best of our skill and ability.

Subscribed in my presence and sworn to before me ..... Leonard Bell ..... Chainman,
this ..... day of ..... 19..... ..... Cloyd Bell ..... Chainman,
..... County Surveyor. ..... Jeff ..... Chainman.

SURVEYOR'S CERTIFICATE

I hereby certify that on the 17th to 27th day of February 1933, I surveyed the Sec. Line Between Sec's - 10 & 15 as Above Shown as a part of Section 15, Township 3 North, Range 28, and that said survey was accurately made, according to law and the established rules and regulations governing the subdivision of sections, and that all corners were perpetuated with durable material as provided by law and as specifically set forth in the foregoing field notes; and that said notes and map have been compared with the memorandum notes of survey and are true and correct.

Witness my hand this 27th day of February 1933

Perry M Bell ..... County Surveyor.

FILED
IN COUNTY CLERK'S OFFICE
RED WILLOW CO., NEBR.
FEB 10 1989
10:00 O'clock A.M.
Phyllis Lebrad Co. Clerk
Deputy

Part SE¼
Section 28, T 3 N R 29 W
Red Willow County, Ne

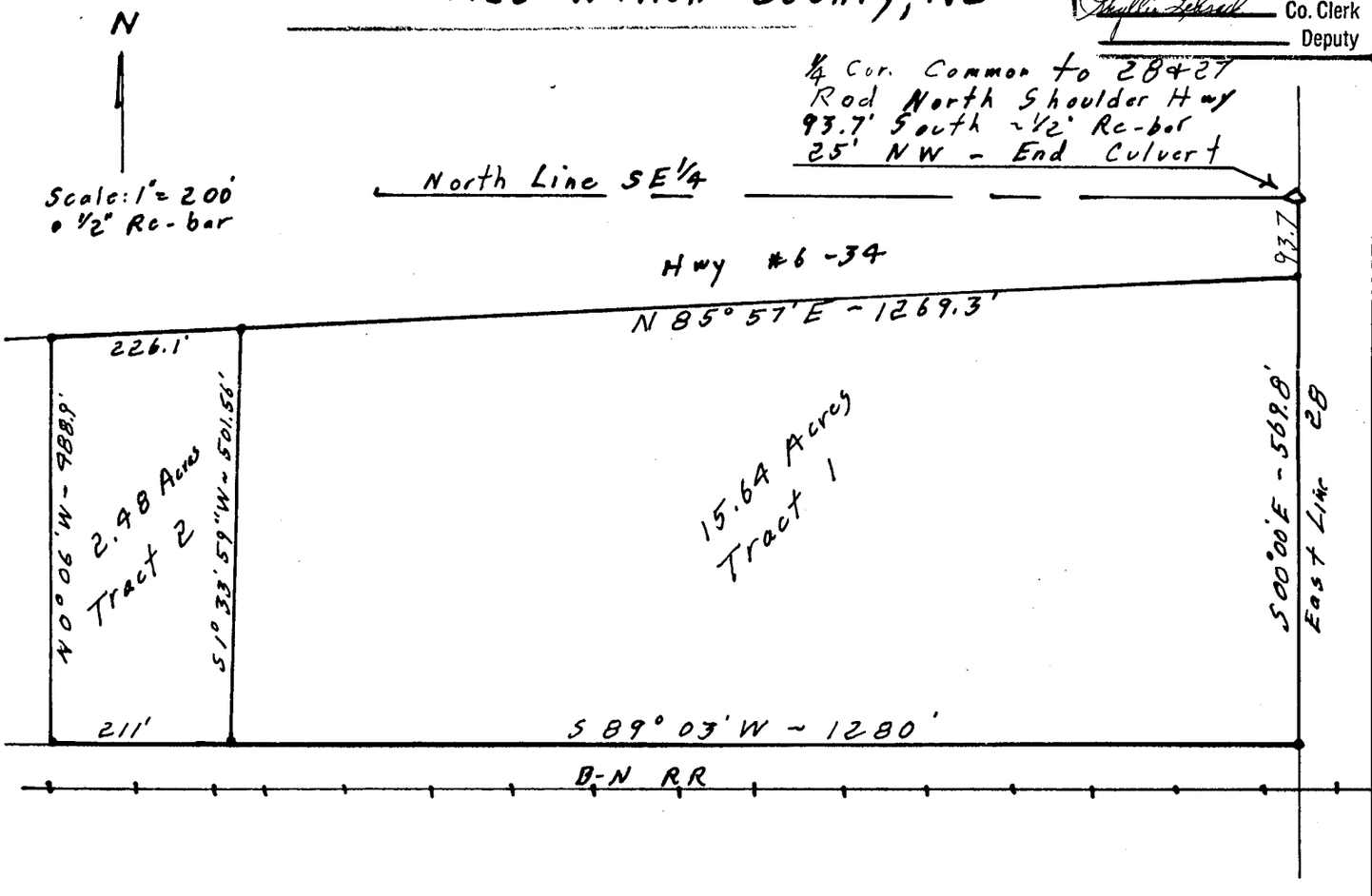

Certificate of Survey

This is to certify that on January 16, 1989 at the request of Bill Stupka of Rawhide Realty I surveyed a tract of land in the Southeast Quarter of Section 28, Township 3 North, Range 29 West of the 6th P. M. in Red Willow County, Nebraska for the purpose of dividing it into two Tracts described as follows:

Tract 1: Beginning at a point on the Section Line 93.7 feet South of the Quarter Corner common to Sections 27 and 28, T 3 N, R 29 W and then proceeding South 00° 00' East (assumed) along said Section Line a distance of 569.8 feet to the North Line of Burlington-Northern Railroad Right of way; thence proceeding South 89° 03' West along said Right of way Line a distance of 1280.0 feet; going thence North 01° 33'59"East for a distance of 501.56 feet to a point on the South Line of Highway #6 and #34 Right of way; going thence North 85° 57' East along said South Right of way Line a distance of 1269.3 feet to the point of beginning. Containing 15.64 acres, more or less.

Tract 2: Refer to the Quarter Corner Common to Section 27 & 28, T 3 N, R 29 W: go thence South 00° 00' East (assumed) along the East Line of Section 28 a distance of 663.5 feet to its intersection with the North Right of way Line of Burlington-Northern Railroad; go thence South 89° 03' West along said North Right of way Line a distance of 1280.0 feet to the point of beginning; thence continue South 89° 03' West along North Right of way Line a distance of 211.0 feet; go thence North 00° 06' West for a distance of 488.9 feet to a point on the South Right of way Line of Highway #6 and #34; go thence North 87° 57' East along the South Right of way Line of Highway #6 and #34 a distance of 226.1 feet; go thence South 01° 33' 59" West for a distance of501.56 feet to a point on the North Line of Railroad Right of way, the point of beginning. Containing 2.48 acres, more or less.

Subscribed and sworn this 16th day of January 1989.

Marvin S. Athey--LS# 56

NEBRASKA REGISTERED LS—56 LAND SURVEYOR MARVIN S. ATHEY

RECEIVED
JAN 19 1989
SURVEY RECORD REPOSITORY
$5.00
RED WILLOW County
157-435

OFFICIAL RECORD

FIELD NOTES

86711—K-B Printing Co., Omaha

FROM STATION	COURSE OF LINE	TO STAT'N	DISTANCE Chains	DISTANCE Links	MAGNETIC VARIATION OF ANGLE	KIND OF CORNER	REMARKS
							Corner to Sec's 2-3-34+35 Between Tps. 3+4 N., R. 28 W- is marked with 6" Well Casing filled with Cement set at Gov. Cor. by State Surveyor — A lone fence Post stands 57 Links South — Cor. Post 59 Links No. East —
34/35 3/2	East		9	40	Ravine So. East		
			23	80	" " So. West		
			39	78	N+S Fence Line So. Side -		
		1	80	00		Stone Cor. to Sec's 1-2-35+36 -	
1	East		18	50	⅌ of Creek No. East + So. West		
		2	39	86½	Set 1⅜"Ø Iron Shaft in ⅌ of E+W Road — Set 1¾" Cast Iron Pipe 50 Links South		
			40	38	Fence So. Side — Cor. Post 69 Lks. NE. - Cor. Post 73½ Lks So. East —		
			40	43	" " No. Side —		
		3	79	73		Stone Cor. to Tps. 3+4 N, Between Rgs 27+28 W —	(Cor. Post 48 Lks W. Phone Pole 58 " E. " " 44 " W.)
3	North	4	40	28½		Set 1¼" Diam. Iron Pipe ⅌ of Highway - Cor. of Hedge Fence 50 Lks East —	
4	" "	5	80	75		Stone Cor. in Highway Grade at Depth of 3ft - Set 2" Diam. Hedge Post over stone - Cor. of Hedge Fence 52 Lks East - Cor. Post 55 Lks East — Cor Post 56½ Lks So. West - Cor. Post 70 Lks No. West - Phone Pole 63½ Lks No. West —	
5	West	6	20	20		Set 1" Diam. Iron ~~Pipe~~ Shaft with Cog Wheel at Top in So. edge of Highway Grade - 22 Lks West of Wood Culvert - Cor. Post 68 Lks No. East - So. West Cor. of Culvert 22 Lks — No. West Cor. of Culvert 30 Lks —	
6	West	7	40	40		Set 1¼" Diam. Iron Shaft with Cog Wheel at Top in ⅌ of Highway Grade at 31½ Lks West of Wood Culvert - Cor. Post 29 Lks South + 4 Lks East - No. West Cor. of Culvert 33 Lks - So. West Cor. of Culvert 34 Lks —	
7	West	8	60	60		Large Well Set Stone Set in 1886 —	
4	" "	11	20	08		Set 1" Sq. Iron Tube —	
	" "		38	16		2 Ash Trees 14" Diam. 18" South of Line —	
	" "		40	16		Set 1¼" Diam. Split Pipe - Oak R.R Tie Post 9 Lks East -	
10	" "	9	Not Measured -			Found Stone at Old Cor. Post in E+W - Fence Line - Stone set in 1886 —	
7	South	10	Not Measured			Center of Section 36 —	
10	" "	2	40	12½		Qr. Cor. South Side of Sec. 36 —	

The Center of the Section was Found By a line from the North + South Qr Sec. Corners - and a line from the East Qr Sec. Cor. and the Old Established 1/16 Corner on the West ½ mile of the East + West Qr. Sec. Line as Shown on Plat —

LATITUDES, DEPARTURES, AND CLOSING ERRORS

LINES DESIGNATED	DIRECTION	DISTANCE Chains	DISTANCE Links	LATITUDES N	LATITUDES S	DEPARTURES E	DEPARTURES W	MISCELLANEOUS NOTES

PLAT OF SURVEY.

Section ~~or Lot~~ 36 Twp. ~~or Blk~~ 4 Range 28 {~~East~~ West} 6th M.

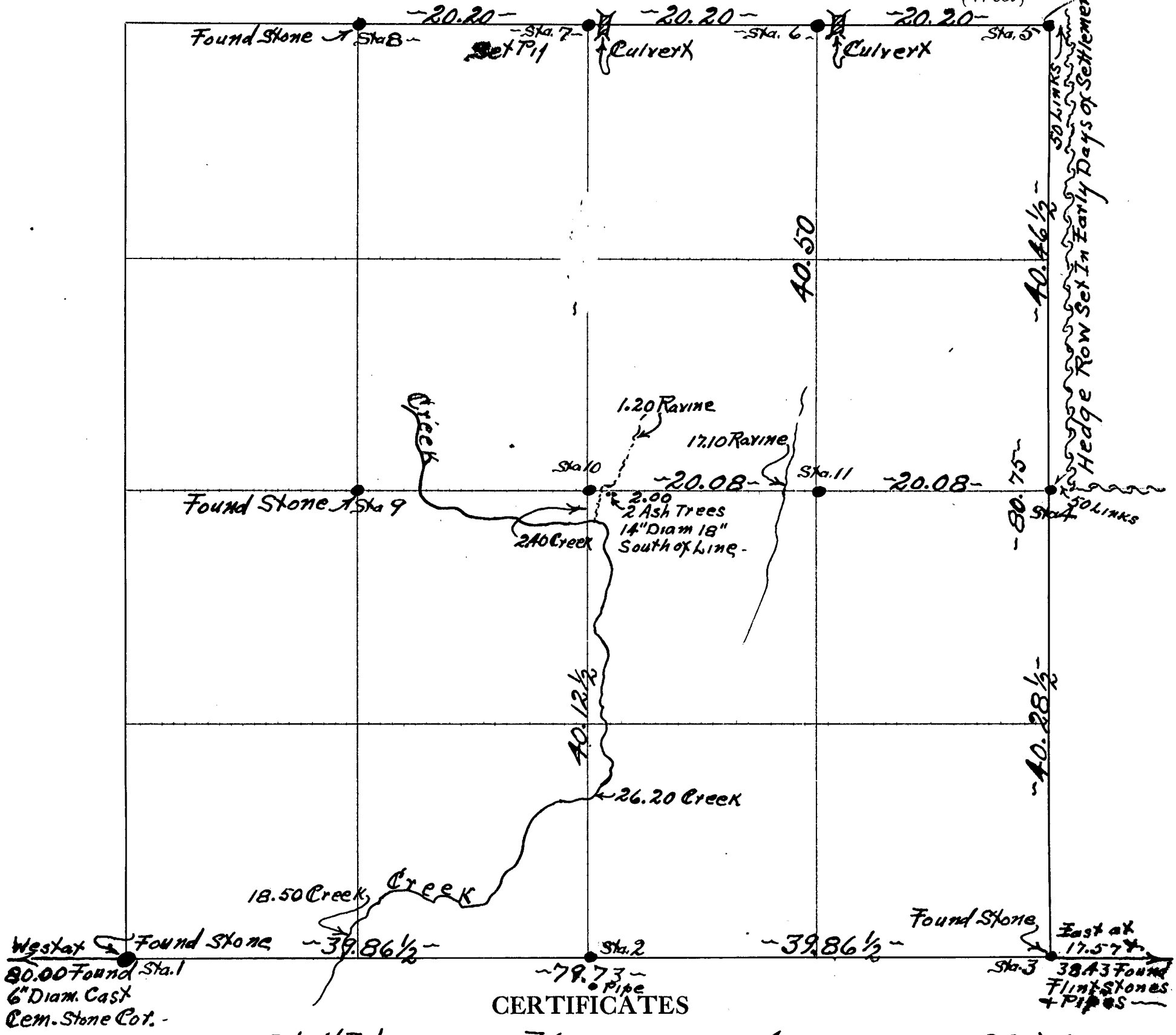

CERTIFICATES

Application for survey of E½-N.E.¼ Section 36, Township 4, North, Range 28 W-, by Dr-L. W. Mackechnie - Feb - 24th, 1933, owner of the S.E.¼ + E.½ N.E.¼ of said section.

Interested parties were notified by Personal Service (Mail or Personal Service) on the 1st day of March 1933, of date when said survey would begin. Interested parties present were None —

OATH OF CHAINMEN

~~We~~ I Leonard Bell ~~and~~, do hereby certify that, after being duly sworn, ~~we~~ I assisted Percy M. Bell, County Surveyor, in the survey of E.½-N.E.¼ Section 36, Township 4 North, Range 28 W — and that all lines of said survey were accurately measured by us according to instructions given us and to the best of our skill and ability.

Subscribed in my presence and sworn to before me this 6th day of March 1933

Percy M. Bell County Surveyor.

Leonard Bell, Chainman,

Percy M. Bell Chainman.

SURVEYOR'S CERTIFICATE

I hereby certify that on the 1st to 4th days of March 1933, I surveyed the E.½-N.E.¼ Section 36, Township 4 North, Range 28 W, and that said survey was accurately made, according to law and the established rules and regulations governing the subdivision of sections, and that all corners were perpetuated with durable material as provided by law and as specifically set forth in the foregoing field notes; and that said notes and map have been compared with the memorandum notes of survey and are true and correct.

Witness my hand this 6th day of March 1933

Percy M. Bell County Surveyor.

PLAT OF SURVEY

.....*Section or Lot*.....*Twp. or Blk.*.....*Range*..... {*East* / *West*} *6th P. M.*



CERTIFICATES

Application for survey of.....*Section*....., *Township*....., *North, Range*.....,

by....., *19*....., *owner of the*.....

.....*of said section.*

Interested parties were notified by.....*on the*.....*day of*.....*19*.....,
(Mail or Personal Service)

of date when said survey would begin. Interested parties present were.....

.....

OATH OF CHAINMEN

We,.....*and*.....,

do hereby certify that, after being duly sworn, we assisted....., *County Surveyor, in the survey of*

.....*Section*....., *Township*.....*North, Range*.....

and that all lines of said survey were accurately measured by us according to instructions given us and to the best of our skill and ability.

Subscribed in my presence and sworn to before me .....*Chainman,*

this.....*day of*.....*19*..... .....*Chainman,*

..... *County Surveyor.* .....*Chainman.*

SURVEYOR'S CERTIFICATE

I hereby certify that on the.....*day of*.....*19*....., *I surveyed*

.....

Section....., *Township*.....*North, Range*....., *and that said survey was accurately made, according to law and the established rules and regulations governing the subdivision of sections, and that all corners were perpetuated with durable material as provided by law and as specifically set forth in the foregoing field notes; and that said notes and map have been compared with the memorandum notes of survey and are true and correct.*

Witness my hand this.....*day of*.....*19*.....

.....*County Surveyor.*

PLAT OF SURVEY

.....Section or Lot.....Twp. or Blk.....Range..... {East / West} 6th P. M.



CERTIFICATES

Application for survey of.....*Section*....., *Township*....., *North, Range*.....,

by....., *19*....., *owner of the*.....

.....*of said section.*

Interested parties were notified by.....*on the*.....*day of*.....*19*.....,
(Mail or Personal Service)

of date when said survey would begin. Interested parties present were.....

.....

OATH OF CHAINMEN

We,.....*and*.....,

do hereby certify that, after being duly sworn, we assisted....., *County Surveyor, in the survey of*

.....*Section*....., *Township*.....*North, Range*.....

and that all lines of said survey were accurately measured by us according to instructions given us and to the best of our skill and ability.

Subscribed in my presence and sworn to before me .....*Chainman,*

this.....*day of*.....*19*..... .....*Chainman,*

..... *County Surveyor.* ..... *Chainman.*

SURVEYOR'S CERTIFICATE

I hereby certify that on the.....*day of*.....*19*....., *I surveyed*

.....

Section....., *Township*.....*North, Range*....., *and that said survey was accurately made, according to law and the established rules and regulations governing the subdivision of sections, and that all corners were perpetuated with durable material as provided by law and as specifically set forth in the foregoing field notes; and that said notes and map have been compared with the memorandum notes of survey and are true and correct.*

Witness my hand this.....*day of*.....*19*.....

.....*County Surveyor.*

#33. Found Stone Concrete block 33.0' W
" " 46.0 SE.

#34 Located by testimony of Mr. Robinson. Set Hub.

#35 Located by testimony of Mr. Robinson & Mr. Graves.
set hub.

#36 Midway between #35 & #37.

[redacted]

#37. Comes in bottom of canyon. Witness Cor. 66.0 W. Set hub. Iron Stake 66.0' W.
Former Cor. Nail in Fe.P. 30.1 SE.

#38. Midway between #37 & #39 Set hub Nail in Fe.P. 5.0' E.
" " " 20.5 NE.

#39. Found Stone. U.S. Coast & Geodetic Survey B.M. 22.0' N.
Nail in Fe.P. 37.7 SW.

#40 Found Stone Concrete block 33.2 N.
Nail in Fe.P. 38.2 SE.

#41. Found Stone. Nail in Fe.P. 41.5 NE.
" Tel. P. 534 plus.
Concrete block 33.3 S.

#42. Midway between #41 & #43 Nail in Fe.P. 33.8 N.
" " " 35.4 SW.

#43. Found Stake used for P.I. on Nebr Hiway #23 S.
Nail in Fe.P. 41.6 NW.
Set Hub. " " " 37.9 SE.

#19. Found Stone Nail in Fe.P. 17.0' N.E.
" " " " 58.8' N.E.

#20. Found Stone Nail in Mailbox P. 33.3 N.E.
Hub 33.0' W.

#21 Set hub Midway between #20 & #22 Stake 14.8 W
" 24.5 E.

#22. Found Stone Nail in Tel.P. 24.8 W.
" " Mailbox P. 23.5 N.E.

#23. Found Stone Nail in Fe.P. 8.4' W
" " " " 35.8 S.E.

#24 Found Stone. Nail in Fe.P. 7.2' S.W.
" " " 26.0 S.E.

#25. Found Stone Cor. Post 1.0' E.

#26. Hub midway between #25 & #27 Nail in Tel.P. 38.0 N.W.
Stake 24.7 W.

#27 Found broken Stone. Nail in Tel.P. 39.6 S.W.
Elm Tree 46.1 N.E.

#28 Found Stone Nail in Tel.P. 43.8 N.E.
" " Fe.P. 32.3 E.

#29. Found Stone Nail in Fe.P. 32.5 N.
" " " " 47.4 S.E.

#30. Found Stone. Nail in Fe.P. 33.9 N.W.
" " " " 34.0 N.E.
Iron pipe 33.0 S.

#31. Found Stone Nail in Fe.P. 46.1 S.W.
" " " 44.0 N.E.
Concrete block 46.5 S.E.

#32. Hub to mark 1/4 S. Line. Nail in Fe.P. 41.1 N.E.
" " " 44.6 S.E.

#8 A.

#8 B. 1/16 Sec Cor Stone. 3' W of Post in E & W Fence line.

#9. Found Stone. Nail in Fe P 47.1 S.W.
" " " " 33.6 E.

#10 Culvert Where Stone should be. Witness stone in field 33' W. Nail in Culv. 5.2' S.W.
" " F.P. 32.8 E

#11. Hub midway between #10 & #12. Nail in Tel P 35.3 NE
" " F.P. 45.9 SE.

#12. Near Center 3 way Intersection. Nail in Fe P 33.2 SE
" " " " 35.4 S.W.

#13. Midway between #12 & 14. Nail in Tel P 58.0 SE.
" " Fe P 45.0 NE.

#14 Near Center Road. Nail in Fe P 34.4 S.W.
" " " " 37.6 N.W.

#15 Set Midway between #14 & #16. Nail in bridge Post 28. NW
" " " " 32.4 NE

#16 Found Stone Nail in Tel P. 40.0 NE.
Concrete block 46.0 S.E.

#16 "A" set hub Midway between #16 & 16 B. Stake 18.0' N
" 15.5 S.

#16 "B" Found stone near Center of pres road.

#17. Hub to mark 1/4 S. Line bet #16 & #18 Nail in Fe P 31.4 NE.
" " " 37.0 SE.

#18 Found very large Stone. Nail in F.P. 28.0' NE.
Concrete block 47.5' SE.

6

Survey For. McCook Public Power Dist.
in Frontier Co. Nebr. Sept. 1941

All points shown on attached Plat marked by hub & ref. by [redacted] Nails.

#1 Hub Near center pres road & set by information furnished by Mr. Behnke.
Nail in F.P. 32.3 N.E.
" " " 39.7 N.W.

#2. Location of cor. by testimony given by Mr. Fritsch who has resided in this Community for 69 yrs. Set Hub.
Nail in F.P. 44.0 N.W.
" " " 43.6 N.E.

#2 A. By testimony of Mr. Fritsch. Found broken stone. Set Hub.
Nail in Fe P. 46.8 N.W.
" " " " 42.8 N.E.

#3. By testimony of Mr Fritsch. Set stake.
Nail in Post 36.2 N.W.
" " " 39.6 S.W.

#4 By testimony of Mr Fritsch.
Nail in Fe.P. 19.9 N.E.
" " " " 18.0 S.

#5 Set Midway bet #4 & #6.
Nail in bdg. 85.0 S.E.
" " F.P. 40.2 S.

#6. Set Hub on testimony by Mr Zink & by 1/4 Cor. Ston to Secs 35 & 36-5-28.
Nail in Fe.P 24.0' N.
Steel Cor. P. 47.6 S.W.

#7. Set Hub Midway bet. #6 & #8.
Nail in F.P. 31.2' S.
" " " 26.3 N.

#8 Set Hub Near center of 4 way intersection & on testimony by Mr Zink
Nail in Culv. 30.5 N.E.
" " F.P. 33.6 S.E.

Bk. 4
Pg. 39

Rockwillow

Notes of Survey for McCook Public Power Dist. in Red Willow Co. Nebr.

All points mentioned are shown on attached Plat & marked by Hubs & Nails for Ref Pts.

Point #1 Found Stone. Tree 27.0' W. Cor. Post 1.0' NE.

" #2. Hub set Midway between #1 & #3.
Nail in F.P. 47.0' N.W.
" " " " 29.3' S.W.
" " Mailbox P. 16.8' S.E.

" #3-3A-3B-4-5-5A-5B. All located from survey made by Bell for Dr. L.W. Mackechnie - Feb-24-1933. & recorded in Book 4 - Page 37 Redwillow Co. Surveyor's record. - #3.
Nail in F.P. 48.5 N.W.
" " " 41.6 S.E.
" " " 43.5 S.W.

#3A
Nail in F.P. 33.4 S.E.
" " " " 33.3 N.E.

#3B.
Nail in Tel.P. 42.2 N.E.
" " Fe.P. 44.5 N.W.
" " " " 45.1 S.W.

#4 -
Nail in F.P. 40.0' N.W.
" " " " 33.8' S.W.
" " Tree 44.0 E

#5 - Found Stone.
Nail in F.P. 41.6 N.W.
" " " 39.1 S.W.
" " " 36.6 E

#5A. Found Shaft.
Nail in Bridge 22.0 S.E.
" " " 21.8 N.E.
" " " 20.8 E.

#5B. Found Stone.
Nail in F.P. 41.2' S.E.
" " " 34.9' S.W.
" " " 35.8' N.E.

#6 - Hub set midway between #5 & #7.
Nail in F.P. 33.9 N.W.
" " " 34.2 N.E.
" " " 51.0 S.W.

#7 Hub in Intersection of Crossroads.
Nail in Bridge 24.8 N.E.
" " " 24.5 S.E.
" " Tel.P. 42.8 S.W.

7B. Found Stone.
Nail in F.P. 41.2 S.E.
" " " 43.0 N.W.
" " " 40.6 N.E.

(over)

#7A Hub midway bet. #7 & #7B. Nail in F.P. 33.4' NE
" " " 31.2 S.W.
" " " 40.7 S.E.

#8 - Hub midway bet. #7 & #9. Nail in F.P. 31.0 W.
" " " 38.2 E
" " " 42.9 S.E.

#9 Hub in Intersection Crossroads. Nail in E.P. 47.1 S.W.
" " Tel.P. 47.3 N.W.
" " " " 44.4 N.E.

#10 Hub midway bet #9 & #11. Nail in E.P. 35.9 W.
" " Tel.P. 33.0 E.

#11 - 2" Iorn pipe Nail in Culv. 27.1' S.E.
" " " 23.0' N.E.
" " " 49.3' S.W.

#12. Hub midway bet #11 & #13 { Nail in F.P. 21.7 W.
Clump Trees 46.0 E.

#13. Hub Near Center of Pres. Road. Nail in F.P. 38.1 W.
" " " 39.0 NE
" " " 48.7 S.E.

#14. Hub midway between #13 & #15. Nail in F.P. 33.0 W.
" " Tel.P. 38.3 E.

#15. Hub near center 3 way Intersection. 458.0' W of sec. line road running N in Frontier Co.
Nail in F.P. 32.8' N.
" " " 46.8. S.W.
" " " 70.3 S.E.

#44. Stone exposed. Hub by Stone. Fence 33.0 E.

#45. Set hub on Testimony by Mr. Johnson. Nail in F.P. 33.0 W. " " bridge rail 29.5 N.

#46. In Center of Pres road. Stake in bank 19.0' W. " " " 25.0' S E.

FRONTIER COUNTY

Survey for McCook Public Power District in Frontier County Nebraska September 1941. All points shown on the attached plat marked by hub and referrenced by nails.

Record #1. Hub near center present road and set by information furnished by Mr. Dehnke.
Nail in fence post 32.3' NE
Nail in fence post 39.7' NW

Record #2. Location of corner by testimony given by Mr. Fritsch who has resided in this community for 69 years.
Set hub.
Nail in fence post 44.0' NW
Nail in fence post 43.6' NE

Record #2A. By testimony of Mr. Fritsch.
Found broken stone. Set Hub.
Nail in fence post 46.6' NW
Nail in fence post 42.6' SE

Record #3. By testimony of Mr. Fritsch.
Set stake.
Nail in post 30.2' NW
Nail in post 39.6' W

Record #4. By testimony of Mr. Fritsch.
Nail in fence post 19.9' NE
Nail in fence post 19.0' S

Record #5. Set Midway between #4 and #6.
Nail in post. 35.0 SE
Nail in fence post 40.2' S.

Record #6. Set hub on testimony by Mr. Zink and by ¼ corner stone to sections 25 and 30-5-28.
Nail in fence post 24.0' N
Street Corner post 47.6' NW

Record #7. Set hub midway between #6 and #8. Nail in fence post 31.2'
Nail in fence post 26.3' N.

Record #8. Set hub near center of 4 way intersection and on testimony by Mr. Zink.
Nail in culvert 39.5' NE
Nail in fence post 33.6' SE

Record 8A.

Record 8F. 1/16 section corner stone 3' W of post in F and W fence line

Record #9. Found stone.
Nail in fence post 47.1' SW
Nail in fence post 33.6' E

Record #10. Culvert where stone should be.
Witness stone in field 33' W.
Nail in culvert 5.0' SW
Nail in fence post 32.6' E.

Record #11. Hub midway between #10 and #12.
Nail in telephone post 35.7' NE
Nail in fence post 45.9' SE.

Record #12. Near center 3 way intersection.
Nail in fence post 33.2' SE.
Nail in fence post 35.4' SW.

Record #13. Midway between #12 and #14.
Nail in Telephone post 3[illegible].0 SE
Nail in fence post 45.[illegible] NE.

Record #14. Near center road.
Nail in fence post 34.4 SW
Nail in fence post 37.8 SW

Record #15. Set midway between #14 and #16.
Nail in bridge post [illegible] NE.
Nail in bridge post 32.4' NE.

Record #16. Found stone.
Nail in telephone post 4[illegible].0 NE.
Concrete block 46.0 SE.

Record #16A. Set hub midway between #16 and #16B.
Stake 1[illegible].0' N. Stake 15.5' S.

Record #16B. Found stone near center of present road.

Record #17. Hub to mark [illegible] line between #16 and #18.
Nail in fence post 31.4' NE
Nail in fence post 37.0 SE.

Record #18. Found very large stone.
Nail in fence post 28.0' NE
Concrete block 47.5' SE.

Record #1[illegible]. Found stone.
Nail in fence post 17.0 NE
Nail in fence post 59.[illegible] NE

Record #[illegible]. Found stone.
Nail in mailbox post 3[illegible].3 NE
Hub 3[illegible].0 N.

Record #21. Set hub midway between #20 and #22.
Stake 14.5 W
Stake 24.5 E

Record #22. Found stone.
Nail in telephone 24.5
Nail in mail box post 2 .5 NE.

Record #23. Found stone.
Nail in fence post 8.4 [illegible].
Nail in fence post 35.[illegible] [illegible]

Record #24. Found stone.
Nail in fence post 7.2' W
Nail in fence post 25.0 [illegible]

Record #25. Found stone. Corner post 1.0' E.

Record #2[illegible]. Hub midway between #25 and #27.
Nail in telephone post [illegible].0 NW
Iron stake 24.7 W

Record #27. Found broken stone.
Nail in telephone post [illegible] .6 SW
Elm Tree 40.1 NE.

Record #28. Found Stone.
Nail in Telephone post 43.8 NE
Nail in fence post 32.0 E

Record #29. Found stone.
Nail in fence post 32.5 N
Nail in fence post 47.4 NE

Record #30 Found stone.
Nail in fence post 33.9 N
Nailin fence post 34.0 NE
Iron pipe 33.0 S

Record #31. Found stone Nail in fence post 40.1 W
Nail in fence post 44.0 NE
Concrete block 46.5 SE.

Record #32. Hub to mark ¼ S. line
Nail in fence post 41.1 NE
Nail in fence post 44.0 NE

Record #33. Found stone
Concrete block 33.0 W
Concrete block 46.0 Se

Record #34. Located by testimony of Mr. R binson
Set hub.

Record #35. Located by testimony of Mr. Robinson
and Mr. Groose. Set hub.

Record 36. Midway betrwen #35 and #37.

Record #37. Comes in bottom of canyon. Witness
corner 86.0 W. Set hub to mark
corner. Iron stake 80.0 W.
Nail in fence post 20.1 SE.

Record #38. Midway between #37 and #39. Set hub
Nail in fence post 5.0 E.
Nail in fence post 20.5 NE

Record #39. Found stone. U.S. Coast and Geodetic
Survey B.M. 22.0 NW.
Nail in fence post 37.0 W.

Record #40. Found stone.

Concrete block 33.2 W
Nail in fence post 38.2 SE

Record #41. Found stone. Nail in f.p. 41.5 NE
Nail in telephone 53.4 NW
Concrete block 33.3 S.

Record #42. Midway between #41 and #43.
Nail in fence pose 33.8 N
Nail in fence post 35.4 SW

Record #43. Found stake used for R.I. on Nebr.
Hiway #23 S. Set hub.
Nail in fence post 41.6 NW
Nail in fence post 37.9 SE

Record #44. Stone exposed. Hub by stone. Fence 33.0 E

Record #45. Set hub on testimony by Mr. Johnson.
Nail in fence post 3[illegible].0 W
Nail in bridge rail [illegible].5 N

Record #46. In center of present road.
Stake in bank 19.0 W
Stake in bank 25.0 SE

1786
915
2701

40.94
66
24564
24564
270204

See BK 4
Pg 63

A - Gov. Qr. Corner between sections 5 & 6. recognized and perpetuated in the early day of settlement. Black Walnut Post, 3/4-in. diam. x 18-in. Iron Bolt. Lime stone and Colorado Red Sand Stone on post. Electric Pole stands 38-ft. Southwest. Phone Pole stands 45.2-ft. Southeast. Corner Post stands 38.5-ft. Southeast. Corner Post stands 46.4-ft. Southwest. Iron Pipe stands 46-ft. Northwest at a point 3.5-ft. Northeast of Chas Miller corner post.

North on sec. line
915-ft B - Northwest corner of City of McCook 10 1/2 Acre tract. Dig hole 8-in. diam. x 3-ft. deep, set iron pipe 1 1/2-in. diam. x 1'-7" long with pipe 2-in. diam. x 7-in. long at surface, fill hole with fine coal. Set 1 1/2-in. x 2-in. x 6-ft. Iron Angle Post at 23.5 ft. east. Set 1 1/2-in. x 2-in. x 6-ft. Iron Angle Post at 33-ft. west. Walnut tree line stands 23.5-ft. east.

B North on sec. line
~~2701~~-ft. Gov. Sec. Corner between sections 5 & 6 recognized and perpetuated in
1786 the early day of settlement. Large Lime Stone. 1/2 of Cast Iron Window Weight at north side of stone. Corner Post stands 2.7-ft. west and 26.6-ft. North. Corner Post stands 43.5-ft. Southwest in fence line that is 7-ft. south of the corner. Corner Post stands 42.5-ft. Southeast. Electric Pole stands 48.7-ft. Northwest.

A east on true Qr. Sec. Line.
500-ft E Southeast corner of City of McCook 10 1/2 Acre tract. Dig hole 8-in. diam. x 3-ft. deep, Set Iron Pipe 3/4-in. diam. x 2'-9 1/2-in. long in fine coal. Set 1 1/2-in. x 2-in. x 6-ft. Iron Angle post at 38-ft. North. Set 1 1/2-in. x 2-in. x 6-ft. Iron Angle Post at 27-ft. South. Spike in 36-in. diam. Cottonwood tree at 73.4-ft. Northwest. Combination Phone and Electric Pole stands at 22,8-ft. Southwest.

E East
~~2638.1~~ F Point on Qr. Sec. line 14.5-ft. south of the Southwest Corner of the
2138.1 County Poor Farm which according to the survey made by County Surveyor Andy Barber in 1909 and recorded on Page 242, Book 2, is shown to be at the center of the section. Ties to the above corner are as follows: Phone Pole # 69 stands 40.9-ft. Southeast. Phone pole at 48.5-ft. Southwest. Electric Pole at 62.5-ft. Northwest. Elm Tree 18-in. diam. stands 89-ft.Northeast. Cottonwood Tree 36-in. diam. stands 93.5-ft. Southeast.

F East
~~1319~~ G Point on Qr. Sec. Line 7.5-ft. south of the Southeast corner of the
1319 County Poor Farm which according to the survey made by County Surveyor Andy Barber in 1909 and recorded on Page 242, Book 2 is shown to be on the Qr. Section Line. Ties to said corner are as follows:- Boxelder Tree 24-in. diam. stands 41-ft. north. West end of wood bridge stands 9.2-ft. east. Southwest corner of wood bridge stands 10.5-ft. Southeast Phone Pole #6 stands at 70.8-ft. Southwest. Elm Tree 18-in. diam. stands 46-ft. Northwest.

G east
1325.7 H Gov. Qr. Section corner between sections 4 & 5 recognized and perpetua in the early day of settlement. Galv. Iron Pipe 1-in. diam. x 30-in. long. Electric Pole stands 46.6-ft. Northwest. Phone Pole stands 26.6' South. Set 1 1/2-in. x 2-in. x 6-ft. Iron Angle Post at 33-ft. North.

E north
915' D Northeast corner of City of McCook 10 1/2 Acre tract. Dig hole 8-in. diam. x 3-ft. deep. Set Iron Pipe 2-in. diam. x 3-ft. long in fine coal. This corner is to be set in cement by the city.

B east
500' D Northeast corner of City of McCook tract as above.

K Northeast corner of County Poor Farm marked by Colorado Red Sand Stone set by County Surveyor Andy Barber in 1909 - See Bage 242, Book 2. Large corner Post at west side of stone.

1321.3 I Northwest corner of County Poor Farm marked by Colorado Red Sand Stone Set by county Surveyor Andy Barber in 1909 and shown by him to be on the true n. & S. Qr. Sec. Line. Ties to said corner are as follows: Corner post 9-in diam stands 33-2-ft. West and north in E. & W. fence line. Phone pole # 61 stands at 49.2-ft. Northeast. Set 1 1/2-in. x 2-in. x 6-ft. Iron Angle Post at 33-ft. west. 34.2-ft. East.

I south
1318.7-ft.

Southwest corner of County Poor Farm here-to-fore described.

1318.7
14.5

A- Gov. Qr. Sec. Corner between sections 5&6 recognized and perpetuated in the early day of settlement. Black Walnut Post, 3/4-in. diam. x 18-in. Iron Bolt, Lime Stone and Colorado Red Sand Stone over Walnut Post. Phone Pole stands at 45-ft. Southeast. Electric brace post stands at 34.6-ft. Northeast. Electric Pole stands at 42.9-ft. Northwest. Electric Pole stands at 38.5-ft. Southwest. Iron Pipe stands 47.2-ft. Northwest at a point 3.5-ft. Northeast of Chas Miller Corner Post. Set 1 1/2-in. x 2-in. x 6-ft. Iron Angle Post at 39.3-ft. Southeast.

PLAT
of
Survey For
McCook Public Power District
in
Redwillow County Nebraska

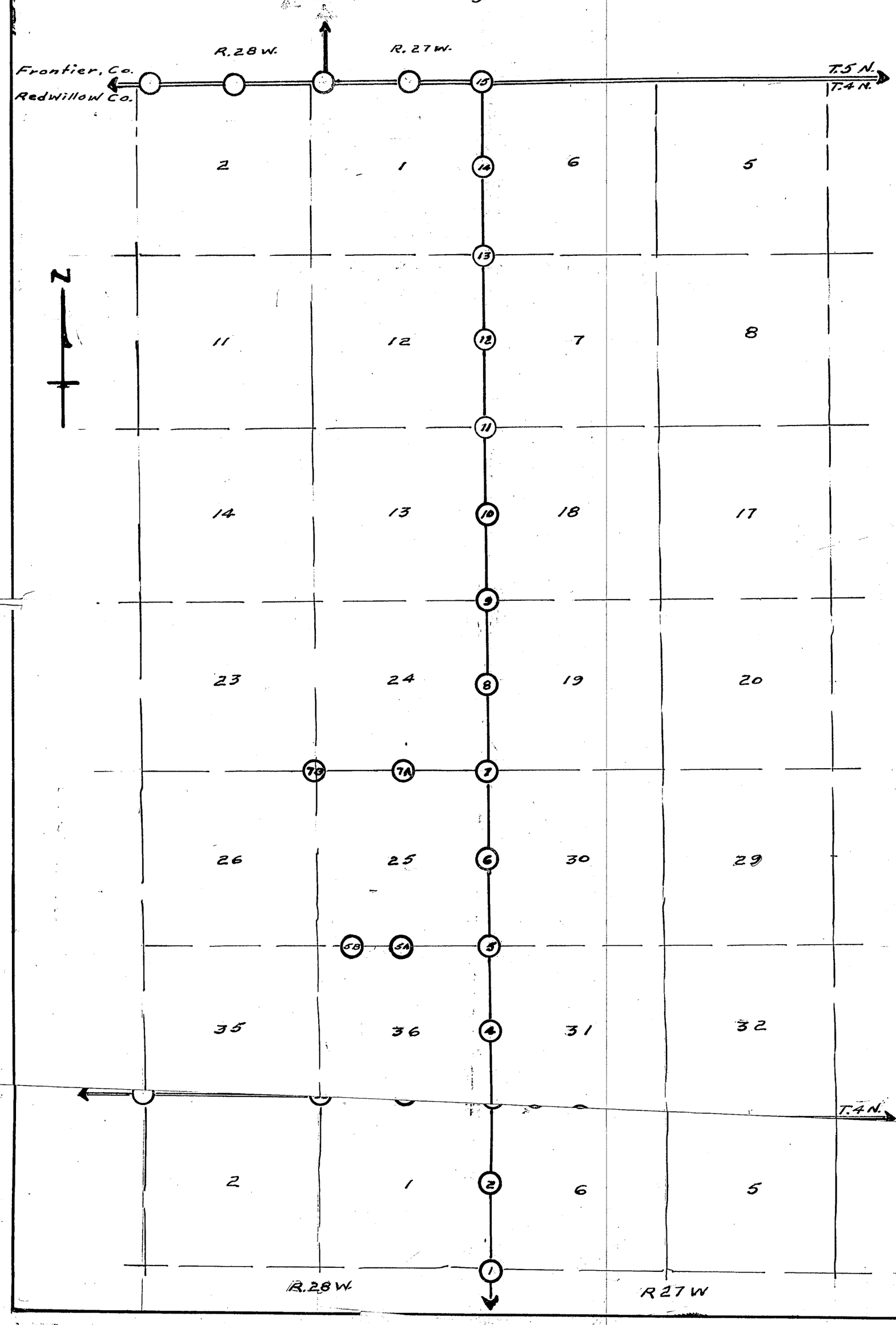

PLAT
of
Survey For
McCook Public Power District
in
Frontier County Nebraska

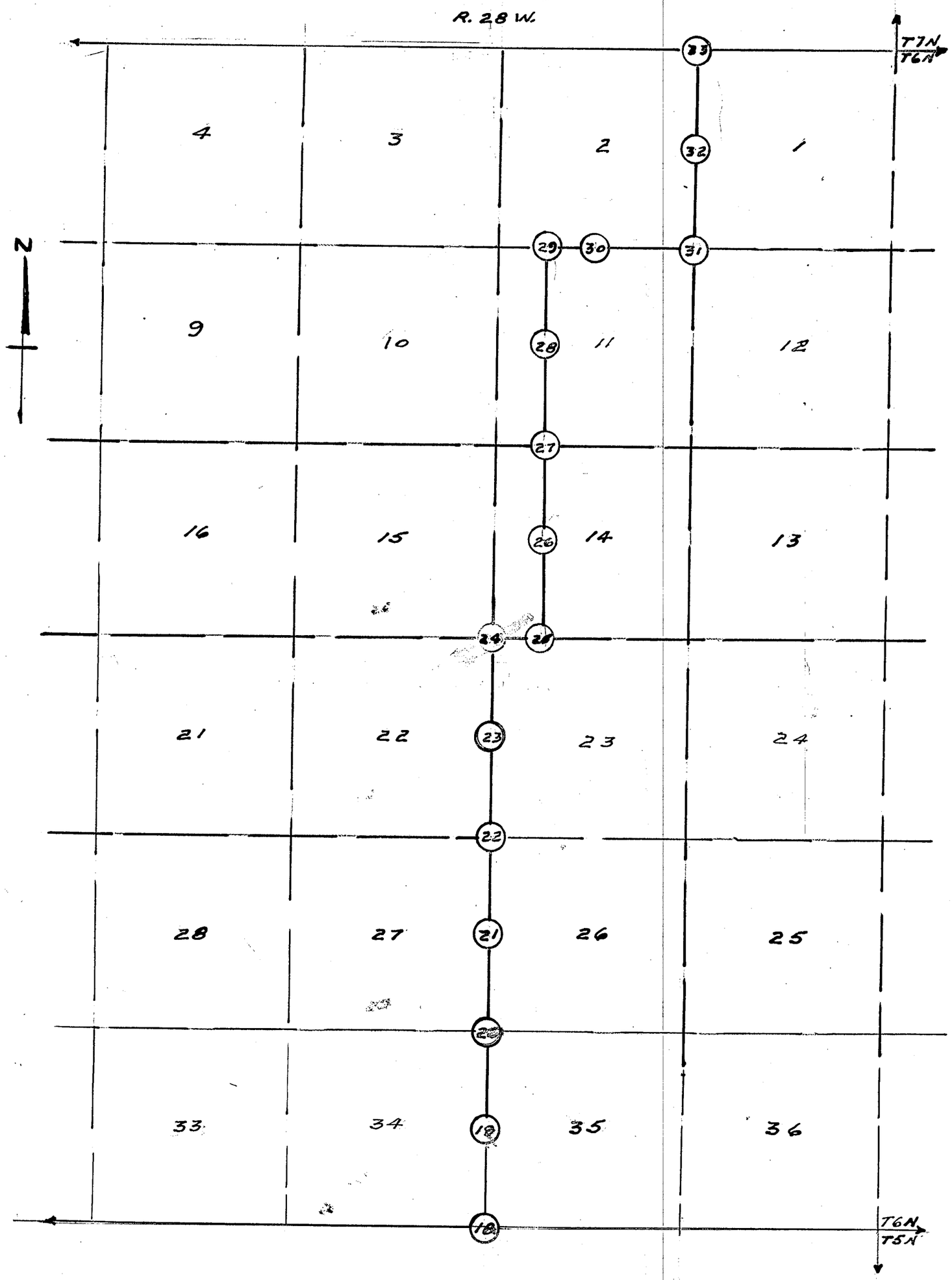

#3

T6N - R-28 W.

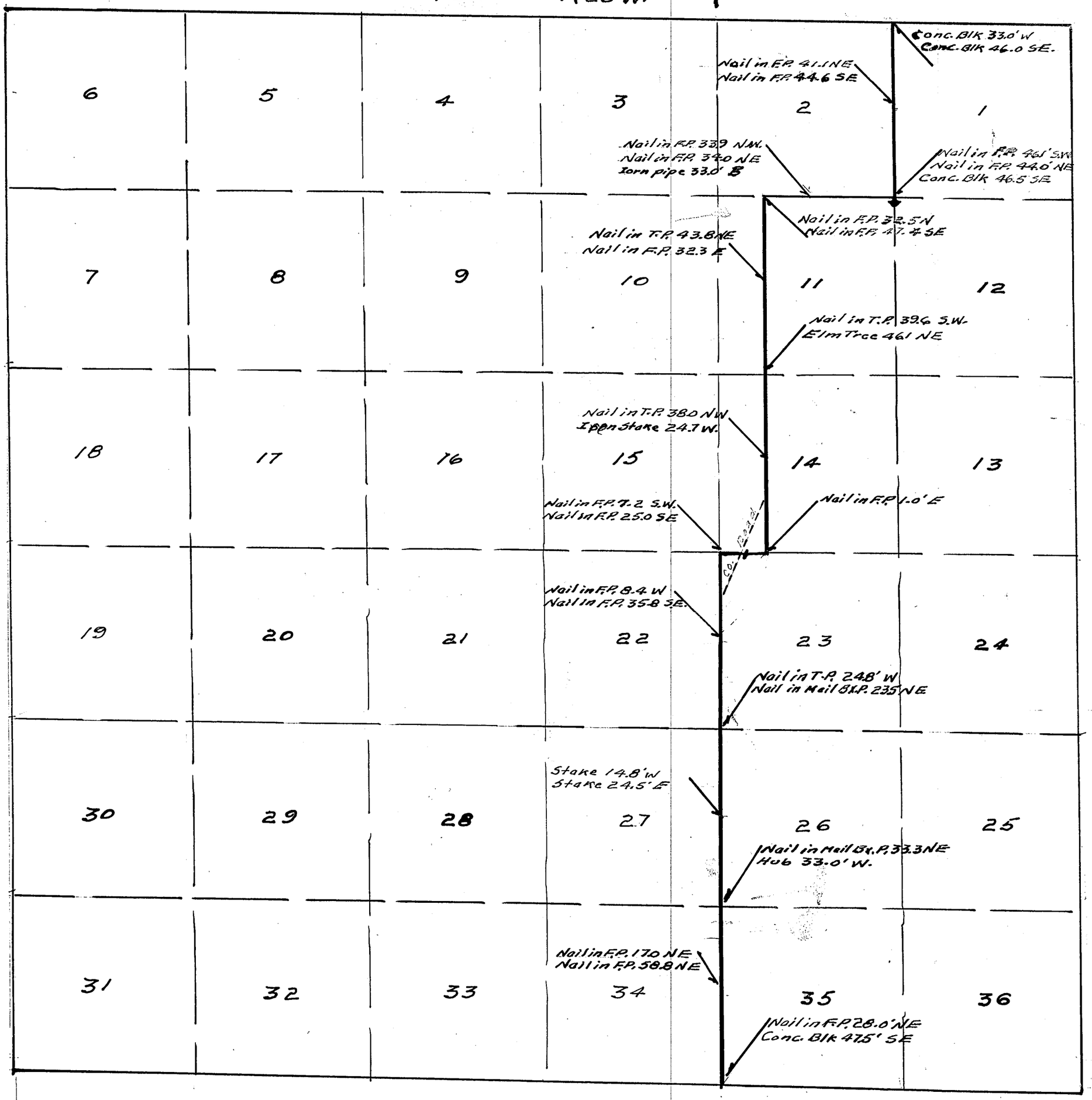
N
6
5
4
3
2
1
Conc. Blk 33.0' W
Conc. Blk 46.0 SE.
Nail in F.P. 41.1 NE
Nail in F.P. 44.6 SE
Nail in F.P. 33.9 NW.
Nail in F.P. 34.0 NE
Iorn pipe 33.0' E
Nail in F.P. 46.1' S.W.
Nail in F.P. 44.0' NE
Conc. Blk 46.5 SE
7
8
9
10
11
12
Nail in F.P. 32.5 N
Nail in F.P. 47.4 SE
Nail in T.P. 43.8 NE
Nail in F.P. 32.3 E
Nail in T.P. 39.6 S.W.
Elm Tree 46.1 NE
18
17
16
15
14
13
Nail in T.P. 38.0 NW
Iron Stake 24.7 W.
Nail in F.P. 7.2 S.W.
Nail in F.P. 25.0 SE
Nail in F.P. 1.0' E
Co. Road
19
20
21
22
23
24
Nail in F.P. 8.4 W
Nail in F.P. 35.8 SE.
Nail in T.P. 24.8' W
Nail in Mail Bx.P. 23.5 NE
30
29
28
27
26
25
Stake 14.8' W
Stake 24.5' E
Nail in Mail Bx.P. 33.3 NE
Hub 33.0' W.
31
32
33
34
35
36
Nail in F.P. 17.0 NE
Nail in F.P. 58.8 NE
Nail in F.P. 28.0' NE
Conc. Blk 47.5' SE

PLAT
of
Survey For
McCook Public Power District
in
Frontier County Nebraska

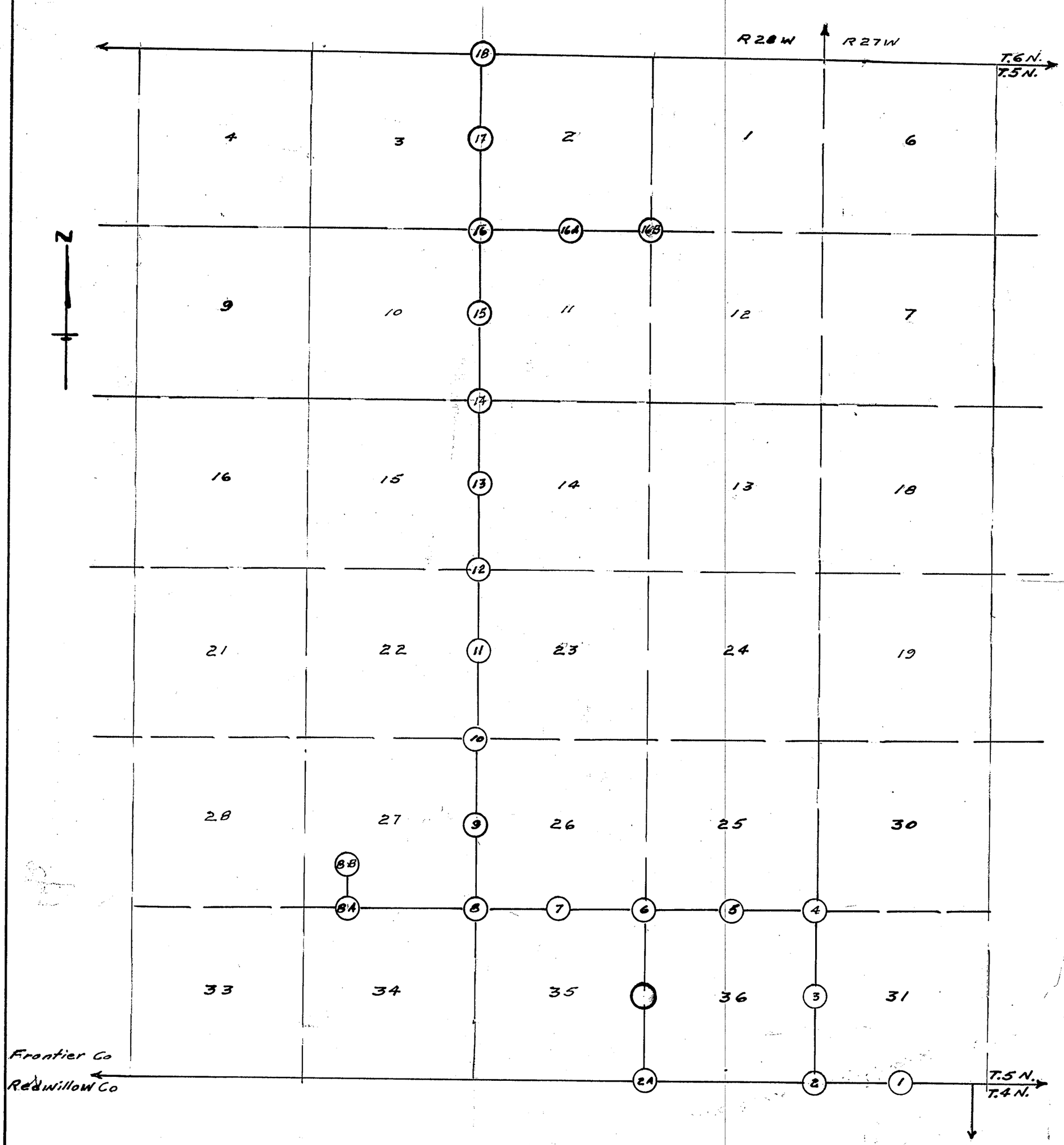

PLAT
of
Survey For
McCook Public Power District
in
Frontier County Nebraska

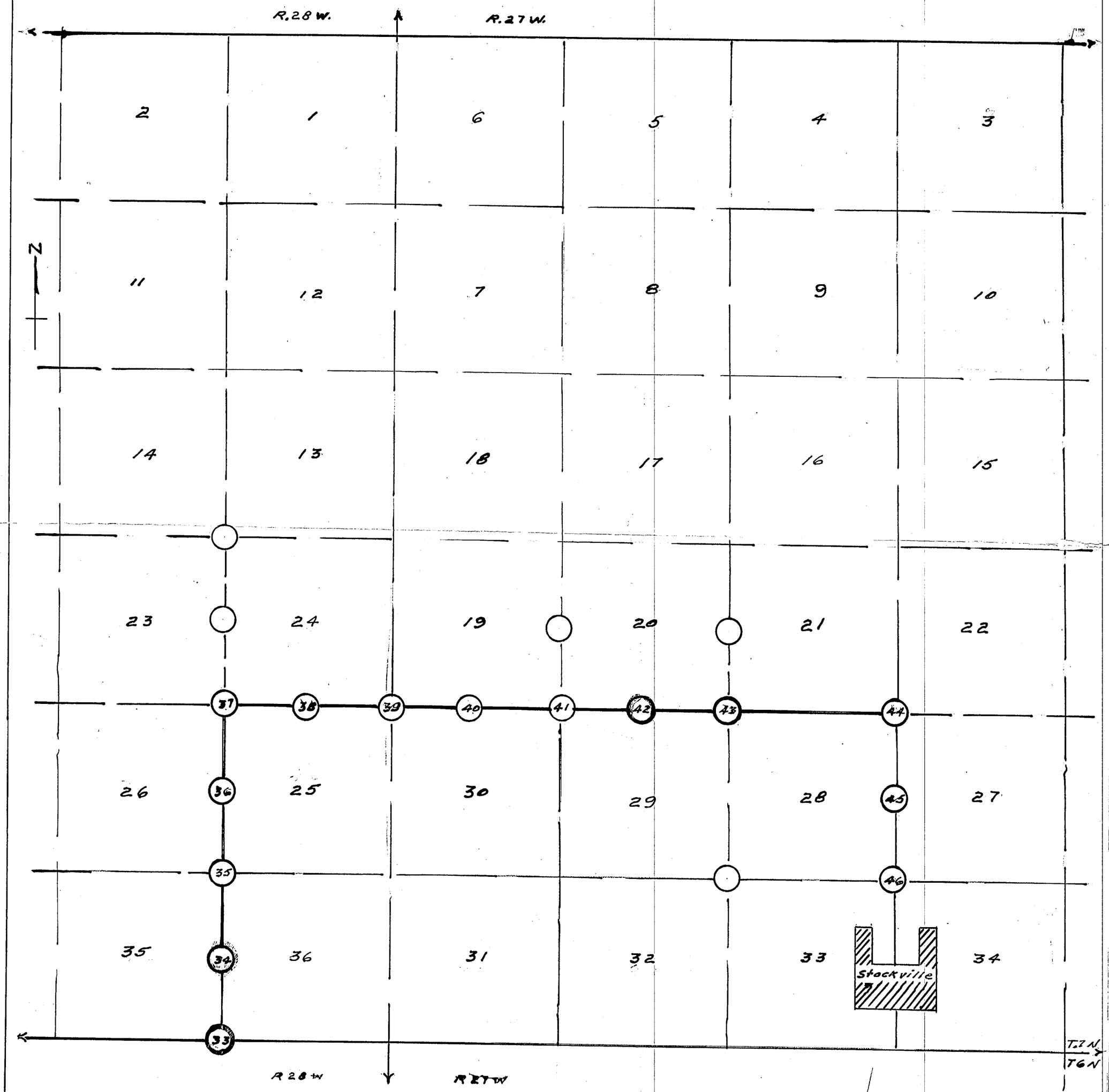

PLAT OF SURVEY

.....Section or Lot.....Twp. or Blk.....Range..... {East / West} 6th P. M.



CERTIFICATES

Application for survey of.....*Section*....., *Township*....., *North, Range*.....,

by....., *19*....., *owner of the*.....

.....*of said section.*

Interested parties were notified by.....*on the*.....*day of*.....*19*.....,
(Mail or Personal Service)

of date when said survey would begin. Interested parties present were.....

.....

OATH OF CHAINMEN

We,.....*and*.....,

do hereby certify that, after being duly sworn, we assisted....., *County Surveyor, in the survey of*

.....*Section*....., *Township*.....*North, Range*.....

and that all lines of said survey were accurately measured by us according to instructions given us and to the best of our skill and ability.

Subscribed in my presence and sworn to before me .....*Chainman,*

this.....*day of*.....*19*..... .....*Chainman,*

..... *County Surveyor.* .....*Chainman.*

SURVEYOR'S CERTIFICATE

I hereby certify that on the.....*day of*.....*19*....., *I surveyed*

.....

Section....., *Township*.....*North, Range*....., *and that said survey was accurately made, according to law and the established rules and regulations governing the subdivision of sections, and that all corners were perpetuated with durable material as provided by law and as specifically set forth in the foregoing field notes; and that said notes and map have been compared with the memorandum notes of survey and are true and correct.*

Witness my hand this.....*day of*.....*19*.....

.....*County Surveyor.*

NW Cor. Sec. 5-2-30
Fd Brass Cap

1. SE Pwr. Line Leg 135.0 NE
2. NE Pwr. Line Leg 135.7 NE
3. Fc. Line E
4. Fc. Line N-S

Az. 353°-59'
Δ = 10°-58'
R = 716.30'

Center line Driftwood Canal

137.01'
1229.30'
Az. 73°-01'
372.8'
Az. 132°-40'
541.40'
Az. 163°-01'
Δ = 59°-39'
R = 358.10'
R = 573.0'
Δ = 32°-30'
Az. 222°-40'
325.80'
Az. 165°-10'
515.10'
R = 286.50'
Δ = 36°-18'
Az. 75°-10'
Az. 128°-52'
2.55'
1814'
Az. 168°-00'
1138.78'
Az. 152°-24'
1092.78'
Az. 170°-42'
1895.07'
162.16'

Canal R.O.W.

P = 3068.34
M = 3078.86'
Az. 352°-10'
1897.32

FILED
IN COUNTY CLERK'S OFFICE
RED WILLOW CO. NEBR.
APR 26 1989
9:30 O'clock A M
Phyllis Lehrsch Co. Clerk
Deputy

(Not to Scale)

N

Scale: 1" = 600'
Set ½" rebar = 0

1/4 Sec. Line

Sec. Line

Sec. Line

NEBRASKA REGISTERED LS-90 LAND SURVEYOR CHARLES E. WRIGHT

Az. 352°-19'
M = 3077.53'
P = 3067.02'

(Not to Scale)

1/4 Sec. Line

Point of Beginning

Co. Road R.O.W.

Sec. Line

SW Corner
Sec. 5-2-30
Fd Brass Cap

33'

M = 2668.93
P = 2667.72

Az. 270°-08'

M = 2669.56'
P = 2666.40'

5 1/4 Cor. Sec. 5-2-30
Fd Brass Cap

1. NPP 34.2 SE
2. B.C.R.M. 37.4 NW
3. T. 1" Pipe 37.7 NW
4. N.T.F.P. 36.5 NW

1. NW Pwr. line leg 74.7' SE
2. SW Pwr. line leg 100.4' SE
3. NPP 34.0' S
4. NTGP 47.7' SE

SE Cor. Sec. 5-2-30
Fd. Brass Cap

1. N.T.G.P. 73.30' NW
2. N.P.P. 49.40' SW
3. N.P.P. 67.20' SE
4. NW Cor. Conc. Pad 67.20 SE

PLAT OF SURVEY

Date: March, 1989

Charles E. Wright
CHARLES E. WRIGHT, LS-90
Registered Land Surveyor
McCook, Nebraska

Rec'd 4-10-89
SPR
$5.00
RED WILLOW
162-834 1/2

PLAT OF SURVEY

Part of Section 5, T2N, R30W

Red Willow County, Nebraska

I hereby certify that the above Plat of Survey is a true and correct delineation, to the best of my knowledge, of a field survey conducted under my supervision locating a tract of land in Section 5, T2N, R30W of the 6th P.M. in Red Willow County, Nebraska; more particularly described as follows:

Commencing at the Southeast Corner of said Section 5; Thence on Azimuth 351°38' along the section line a distance of 6,293.76 feet to the Northeast Corner of said Section 5; thence on Azimuth 268°45' along the section line a distance of 2,627.25 feet to the North 1/4 Corner of said Section 5; thence on Azimuth 268°46' along the section line a distance of 2,627.25 feet to the Northwest Corner of said Section 5; thence on Azimuth 172°10' along the section line a distance of 1,181.55 feet to a point on the centerline of the Driftwood Canal which is also the beginning of a curve concave to the Southwest and having a radius of 716.30 feet a radial line through said point has an Azimuth of 353°59'; thence Easterly along said curve through a central angle of 10°58' an arc eingth of 137.01 feet along the centerline of said canal to a point; thence on Azimuth 73°01' along the centerline of said canal a distance of 1,229.30 feet to the beginning of a curve concave to the Northeast and having a radius of 358.10 feet, a radial line through said point has an Azimuth of 163°01'; thence Easterly along said curve through a central angle of 59°39' an arc length of 372.80 feet along the centerline of said canal to a point; thence on Azimuth 132°40' along the centerline of said canal a distance of 541.40 feet to the beginning of a curve concave to the Northeast, and having a radius of 573.0 feet, a radial line through said point has an Azimuth of 222°40'; thence Southeasterly along said curve through a central angle 32°30' on an arc length of 325.80 feet along the centerline of said canal to a point; thence on Azimuth 165°10' along the centerline of said canal a distance of 515.10 feet to the beginning of a curve concave to the Southwest and having a radius of 286.5 feet, a radial line through said point has an Azimuth of 75°10'; thence Southeasterly along said curve through a central angle of 36°18' on an arc length of 181.40 feet along the centerline of said canal to a point; thence on Azimuth 128°52' along the centerline of said canal a distance of 2.55 feet to a point; thence on Azimuth 168°00' a distance of 1,138.78 feet to a point; thence on Azimuth 152°24' a distance of 1,092.78 feet to a point; thence on Azimuth 170°42' a distance of 1,895.07 feet to a point on the south line of said Section 5; thence on Azimuth 90°08' along the section line a distance of 2,507.40 feet to the Point of Beginning;

Said tract containing 453.25 acres, more or less, of which 6.67 acres are existing County Road right-of-way and 19.49 acres are Canal right-of-way, leaving a net of 427.09 acres, more or less.

NEBRASKA REGISTERED LS-90 LAND SURVEYOR CHARLES

Charles E. Wright

CHARLES E. WRIGHT, LS-90
Registered Land Surveyor

Date: April, 1989
Book: Red Willow Cty. Miscl. Surveys #3
Jay Schilling

162-862 2/2

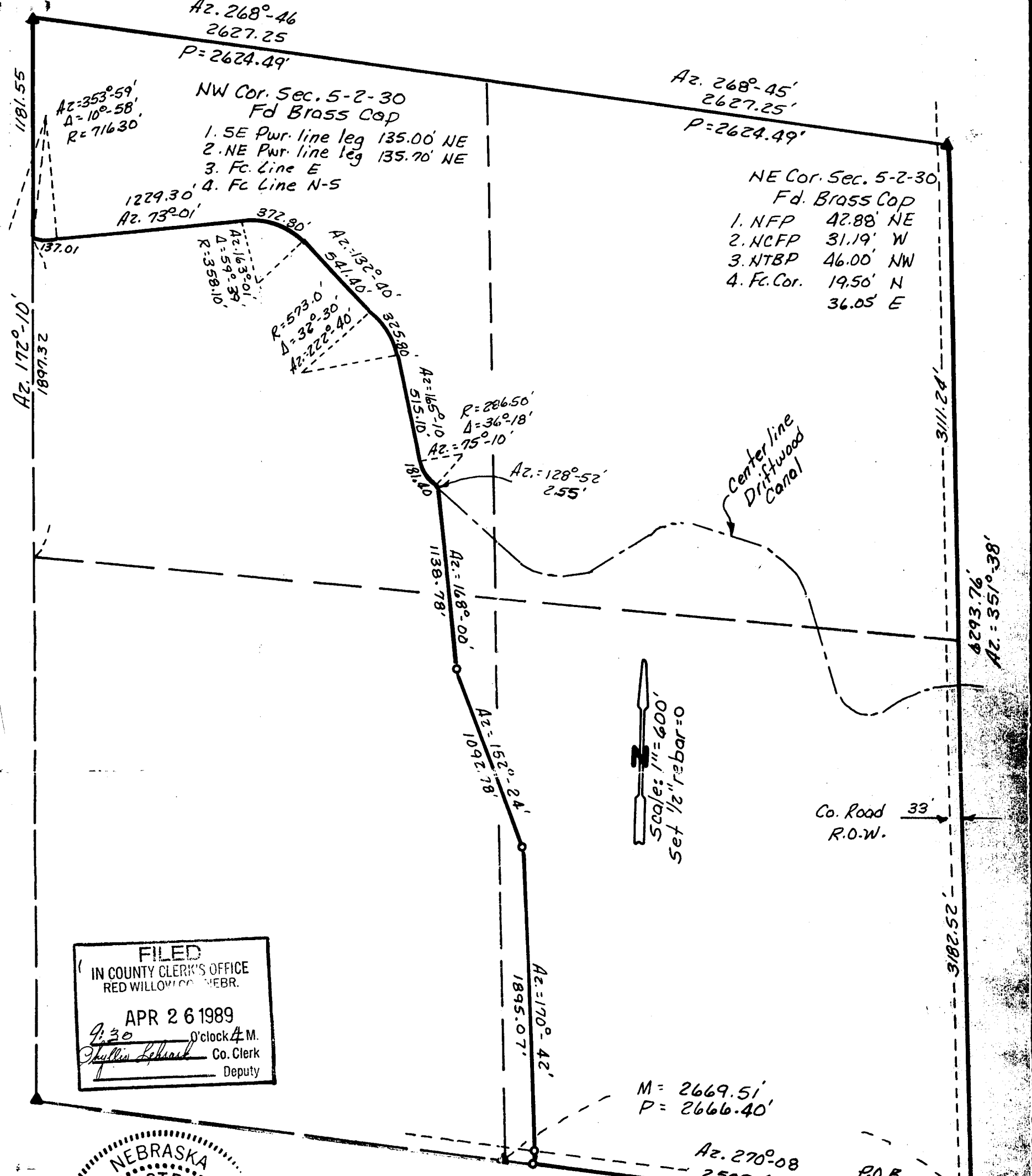

FILED
IN COUNTY CLERK'S OFFICE
RED WILLOW CO. NEBR.
APR 26 1989
9:30 O'clock A M.
Phyllis Lehrack Co. Clerk
Deputy

NEBRASKA
REGISTERED
LS-90
LAND SURVEYOR
CHARLES E. WRIGHT

S1/4 Cor. Sec. 5-2-30
Fd Brass Cap
1. NW Pwr. line leg 74.7' SE
2. SW Pwr. line leg 100.40' SE
3. NPP 34.00' S
4. N.T.G.P. 47.71' SE

SE Cor. Sec. 5-2-30
Fd Brass Cap.
1. N.T.G.P. 73.30' NW
2. N.P.P. 49.40' SW
3. N.P.P. 67.20' SE
4. NW Cor. Conc. Pad 67.20' SE

PLAT OF SURVEY

Date: April, 1989

RECEIVED
APR 13 1989
SURVEY RECORD REPOSITORY
$ 5.00
Red Willow County
162-861 1/2

Charles E. Wright
CHARLES E. WRIGHT, LS-90
Registered Land Surveyor
McCook, Nebraska

PLAT OF SURVEY

Section 's ~~or Lot~~ 9-10-15+16 Twp. ~~or Blk.~~ 3 Range 28 ~~East~~ West 6th P. M.



CERTIFICATES

The above survey was made at the Request of the State Highway Department as Provided for by the State Law ~

~~Application for survey of~~ ~~Section~~, ~~Township~~, ~~North, Range~~,

~~by~~, ~~19~~, ~~owner of the~~

~~of said section.~~

~~Interested parties were notified by~~ ~~(Mail or Personal Service)~~ ~~on the~~ ~~day of~~ ~~19~~,

~~of date when said survey would begin. Interested parties present were~~

OATH OF CHAINMEN

We, and,

do hereby certify that, after being duly sworn, we assisted, County Surveyor, in the survey of

Section, Township North, Range

and that all lines of said survey were accurately measured by us according to instructions given us and to the best of our skill and ability.

Subscribed in my presence and sworn to before me Chainman,

this day of 19 Chainman,

County Surveyor. Chainman.

SURVEYOR'S CERTIFICATE

I hereby certify that in the Months of Sept-Oct + November 1933, I surveyed and set permanent Iron Plates over Original and Recorded Corners within the limits of the Pavement Laid on the State Highway Between Section's 9-16+10-15, Township 3 North, Range 28 W, and that said survey was accurately made, according to law and the established rules and regulations governing the subdivision of sections, and that all corners were perpetuated with durable material as provided by law and as specifically set forth in the foregoing field notes; and that said notes and map have been compared with the memorandum notes of survey and are true and correct.

Witness my hand this 16th day of January 1934.

Percy M. Bell County Surveyor.

PLAT OF SURVEY

Section's ~~or Lot~~ 11-12-13+14 Twp. ~~or Blk.~~ 3 N., Range 28 {~~East~~ West} 6th P. M.

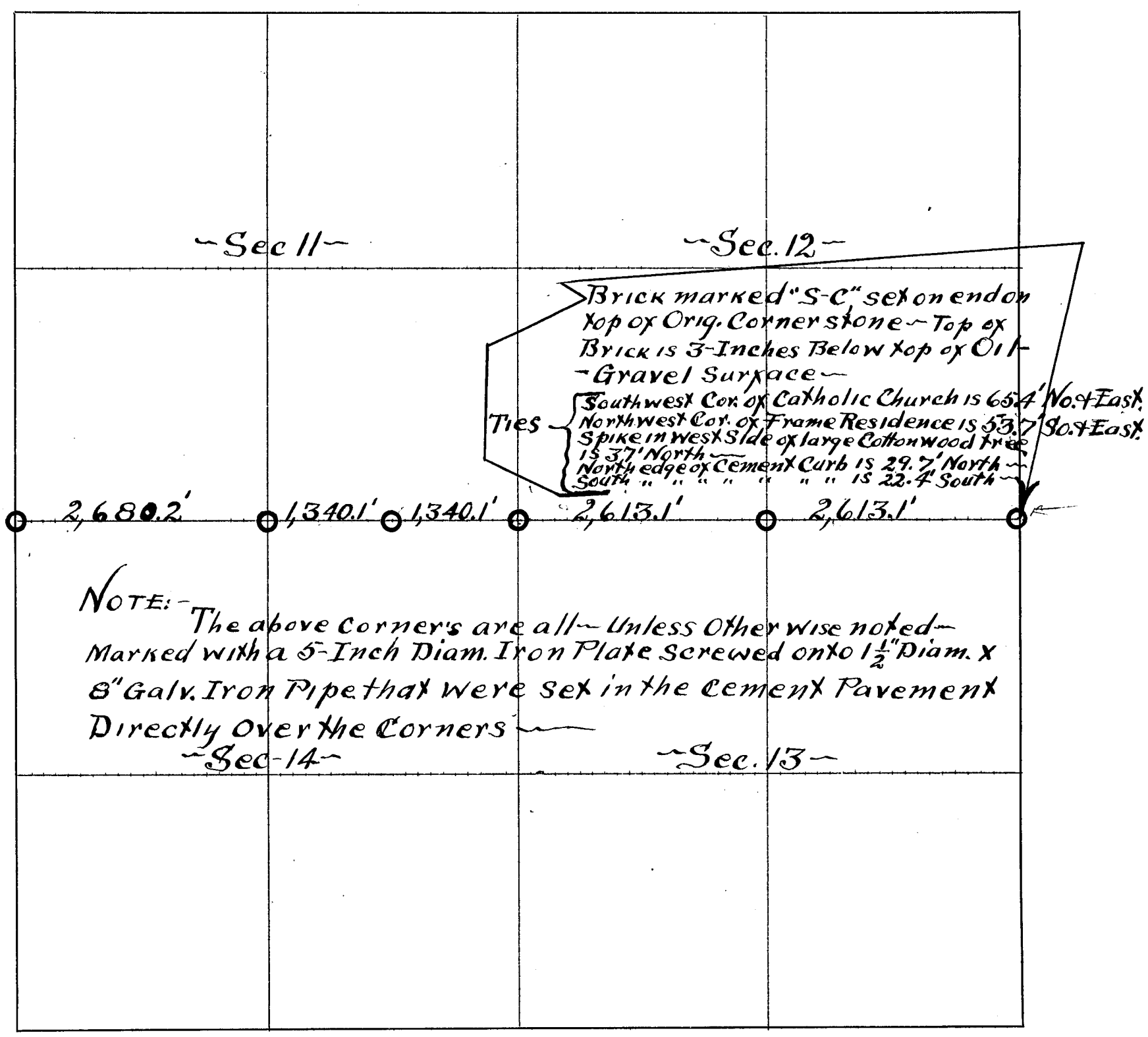

CERTIFICATES

The above survey was made at the Request of the State Highway Department as provided for By the State Law

~~Application for survey of~~ ..... ~~Section~~ ....., ~~Township~~ ....., ~~North, Range~~ .....,

~~by~~ ....., ~~19~~ ....., ~~owner of the~~ .....

~~of said section.~~

~~Interested parties were notified by~~ ..... ~~(Mail or Personal Service)~~ ~~on the~~ ..... ~~day of~~ ..... ~~19~~ .....,

~~of date when said survey would begin. Interested parties present were~~ .....

OATH OF CHAINMEN

We, ... and .....,

do hereby certify that, after being duly sworn, we assisted ....., County Surveyor, in the survey of

..... Section ....., Township ..... North, Range .....

and that all lines of said survey were accurately measured by us according to instructions given us and to the best of our skill and ability.

Subscribed in my presence and sworn to before me ..... Chainman,

this ..... day of ..... 19..... ..... Chainman,

..... County Surveyor. ..... Chainman.

SURVEYOR'S CERTIFICATE

I hereby certify that in the Months of Sept, Oct and November 1933, I surveyed and set permanent Iron Plates over Original and Recorded Corners Within the limits of the Pavement Laid on the State Highway between Section's 11-14+12-13, Township 3 North, Range 28 W., and that said survey was accurately made, according to law and the established rules and regulations governing the subdivision of sections, and that all corners were perpetuated with durable material as provided by law and as specifically set forth in the foregoing field notes; and that said notes and map have been compared with the memorandum notes of survey and are true and correct.

Witness my hand this 16th day of January 1934

Percy H. Bell County Surveyor.

PLAT OF SURVEY

Section's ~~or Lot~~ 18 + 19 Twp. ~~or Blk~~ 3 N. Range 26 {~~East~~ West} 6th P. M.

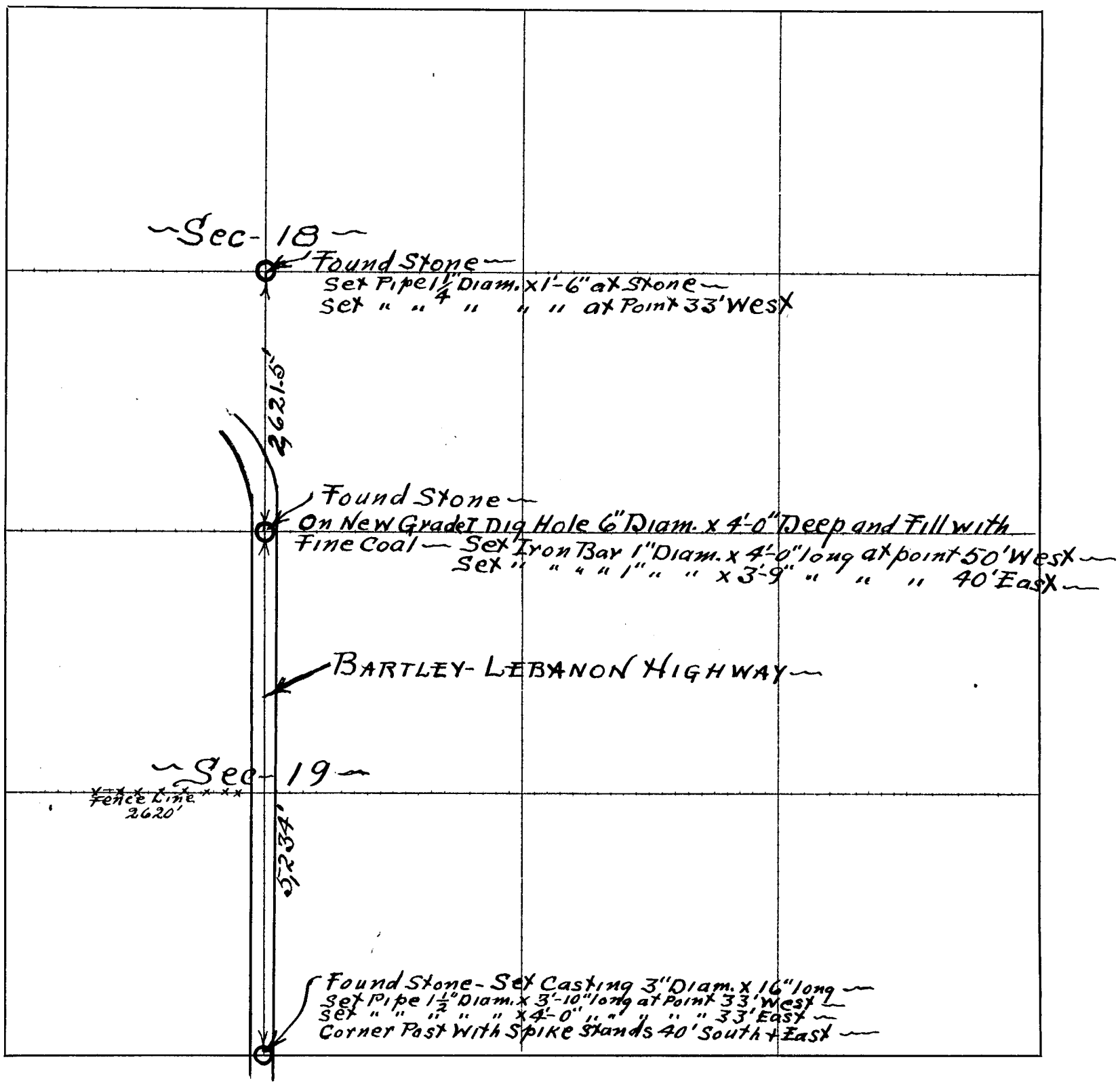

CERTIFICATES

Application for survey of BARTLEY-LEBANON HIGHWAY ~~Section~~, Township 3, North, Range 26, by County Commissioners ~ Dec. 4th, 1933, ~~owner of the~~ ~~of said section.~~

Interested parties were notified by Personal Service (Mail or Personal Service) on the 4th day of December 1933, of date when said survey would begin. Interested parties present were

OATH OF CHAINMEN

We, Cloyd Bell and Sylvester Madron, do hereby certify that, after being duly sworn, we assisted Percy M. Bell, County Surveyor, in the survey of THE BARTLEY-LEBANON HIGHWAY IN Section's 18 + 19, Township 3 North, Range 26 W- and that all lines of said survey were accurately measured by us according to instructions given us and to the best of our skill and ability.

Subscribed in my presence and sworn to before me this 20th day of January 1934

Percy M. Bell, County Surveyor.

Cloyd Bell, Chainman,

S. N. Madron Chainman,

Chainman.

SURVEYOR'S CERTIFICATE

I hereby certify that on the days of Dec. 4th 1933 to Jan. 16th 1934, I surveyed THE BARTLEY-LEBANON HIGHWAY

~~Section~~, Township's 1-2 + 3 North, Range 26 W, and that said survey was accurately made, according to law and the established rules and regulations governing the subdivision of sections, and that all corners were perpetuated with durable material as provided by law and as specifically set forth in the foregoing field notes; and that said notes and map have been compared with the memorandum notes of survey and are true and correct.

Witness my hand this 20th day of January 1934

Percy M. Bell County Surveyor.

PLAT OF SURVEY

Section's ~~or Lot~~ 29-30-31+32 Twp. ~~or Blk~~ 3 N Range 26 {~~East~~ / West} 6th P. M.

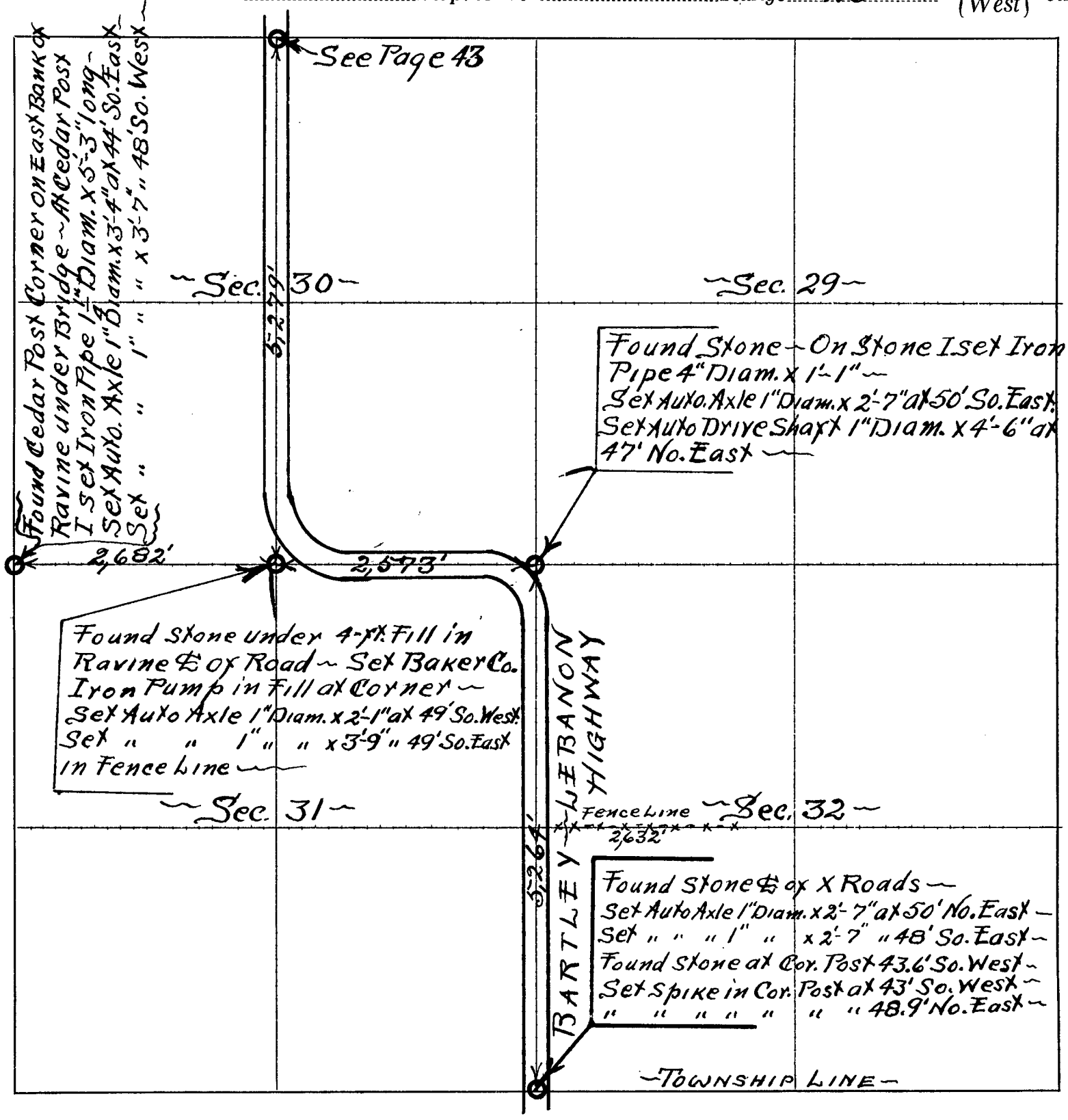

CERTIFICATES

Application for survey of BARTLEY ~~Section~~ LEBANON, Township 3, North, Range 26 W., by County Commissioners ~ HIGHWAY Dec. 4th, 1933, ~~owner of the~~ ~~of said section.~~

Interested parties were notified by Personal Service (Mail or Personal Service) on the 4th day of December 1933, of date when said survey would begin. Interested parties present were

OATH OF CHAINMEN

We, Cloyd Bell and Sylvester Madron, do hereby certify that, after being duly sworn, we assisted Percy M. Bell, County Surveyor, in the survey of THE BARTLEY-LEBANON HIGHWAY IN Section's 30-31+32, Township 3 North, Range 26 W. and that all lines of said survey were accurately measured by us according to instructions given us and to the best of our skill and ability.

Subscribed in my presence and sworn to before me this 20th day of January 1934 ~

Percy M. Bell County Surveyor.

Cloyd Bell Chainman,

S. N. Madron Chainman,

Chainman.

SURVEYOR'S CERTIFICATE

I hereby certify that on the days of Dec. 4th 1933 to Jan. 16th 1934, I surveyed THE BARTLEY-LEBANON HIGHWAY

~~Section~~, Township's 1-2+3 North, Range 26 W, and that said survey was accurately made, according to law and the established rules and regulations governing the subdivision of sections, and that all corners were perpetuated with durable material as provided by law and as specifically set forth in the foregoing field notes; and that said notes and map have been compared with the memorandum notes of survey and are true and correct.

Witness my hand this 20th day of January 1934

Percy M. Bell County Surveyor.

OFFICIAL RECORD

FIELD NOTES

86711—K-B Printing Co., Omaha

FROM STATION	COURSE OF LINE	TO STAT'N	DISTANCE Chains	DISTANCE Links	MAGNETIC VARIATION OF ANGLE	KIND OF CORNER	REMARKS
							In Making this survey all Corners Recognized and Set By County Surveyor C. H. Meeker in 1906 ~ See Pages 226 & 227 - Book #2 ~ Was Found and Recognized ~ I Found Meekers Lines to check in every respect ~ But his Measurements which is Recorded in Chains & Links would fall short from 2 to 13 feet in each half mile retraced.

LATITUDES, DEPARTURES, AND CLOSING ERRORS

LINES DESIGNATED	DIRECTION	DISTANCE Chains	DISTANCE Links	LATITUDES N	LATITUDES S	DEPARTURES E	DEPARTURES W	MISCELLANEOUS NOTES

PLAT OF SURVEY

Section's ~~or Lot~~ 5-6-7+8 Twp. ~~or Blk.~~ 2 N., Range 26 {East / West} 6th P. M.

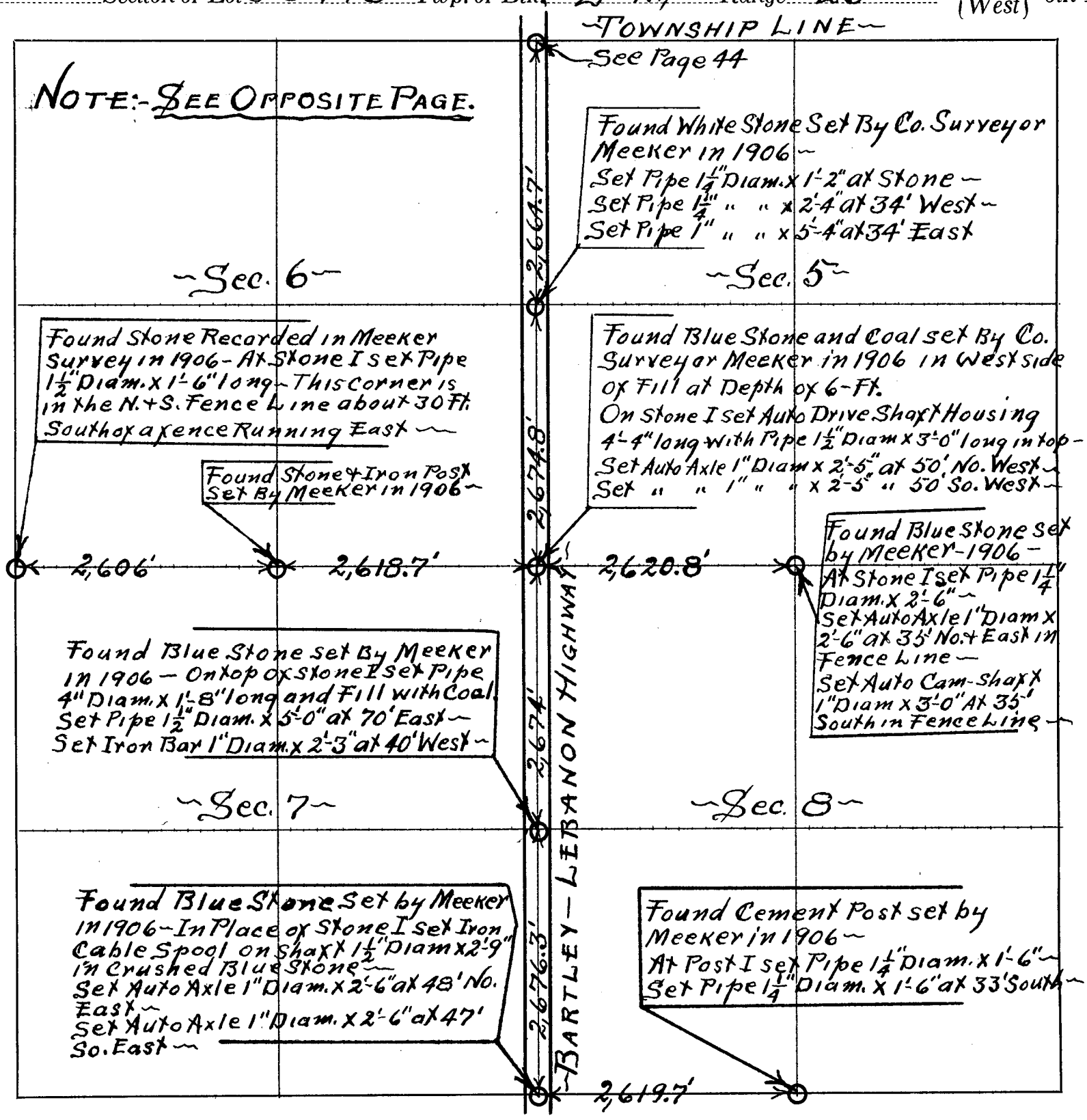

94-506

CERTIFICATES

Application for survey of BARTLEY-LEBANON HIGHWAY, ~~Section~~, Township 2, North, Range 26 W.,

by County Commissioners Dec. 4th, 1933, ~~owner of the~~

of said section.

Interested parties were notified by Personal Service (Mail or Personal Service) on the 4th day of December 1933,

of date when said survey would begin. Interested parties present were

OATH OF CHAINMEN

We, Cloyd Bell and Sylvester Madron,

do hereby certify that, after being duly sworn, we assisted Percy M. Bell, County Surveyor, in the survey of THE BARTLEY-LEBANON HIGHWAY in Section's 5-6-7+8, Township 2 North, Range 26 W.

and that all lines of said survey were accurately measured by us according to instructions given us and to the best of our skill and ability.

Subscribed in my presence and sworn to before me

this 20th day of January 1934 ~

Percy M. Bell County Surveyor.

Cloyd Bell Chainman,

S. M. Madron Chainman,

Chainman.

SURVEYOR'S CERTIFICATE

I hereby certify that on the days of Dec. 4th 1933 To Jan. 16th 1934, I surveyed

THE BARTLEY-LEBANON HIGHWAY

~~Section~~, Township's 1-2+3 North, Range 26 W., and that said survey was accurately made, according to law and the established rules and regulations governing the subdivision of sections, and that all corners were perpetuated with durable material as provided by law and as specifically set forth in the foregoing field notes; and that said notes and map have been compared with the memorandum notes of survey and are true and correct.

Witness my hand this 20th day of January 1934 ~

Percy M. Bell County Surveyor.

OFFICIAL RECORD

FIELD NOTES

86711—K-B Printing Co., Omaha

FROM STATION	COURSE OF LINE	TO STAT'N	DISTANCE		MAGNETIC VARIATION OF ANGLE	KIND OF CORNER	REMARKS
			CHAINS	LINKS			
							In making this survey all Corners recognized and set By County Surveyors Meeker in 1906, and Roland in 1910 ~ See Pages 226-227 & 259-Book #2 ~ Was found and recognized ~
							I found all lines to check in every respect, but Meeker's measurements which is recorded in Chains and Links would fall short from 2 to 13 feet in each half mile retraced —

LATITUDES, DEPARTURES, AND CLOSING ERRORS

LINES DESIGNATED	DIRECTION	DISTANCE		LATITUDES		DEPARTURES		MISCELLANEOUS NOTES
		CHAINS	LINKS	N	S	E	W	

PLAT OF SURVEY

Section's ~~or Lot~~ 17-18-19+20 Twp. ~~or Blk.~~ 2 N., Range 26 {~~East~~ / West} 6th P. M.

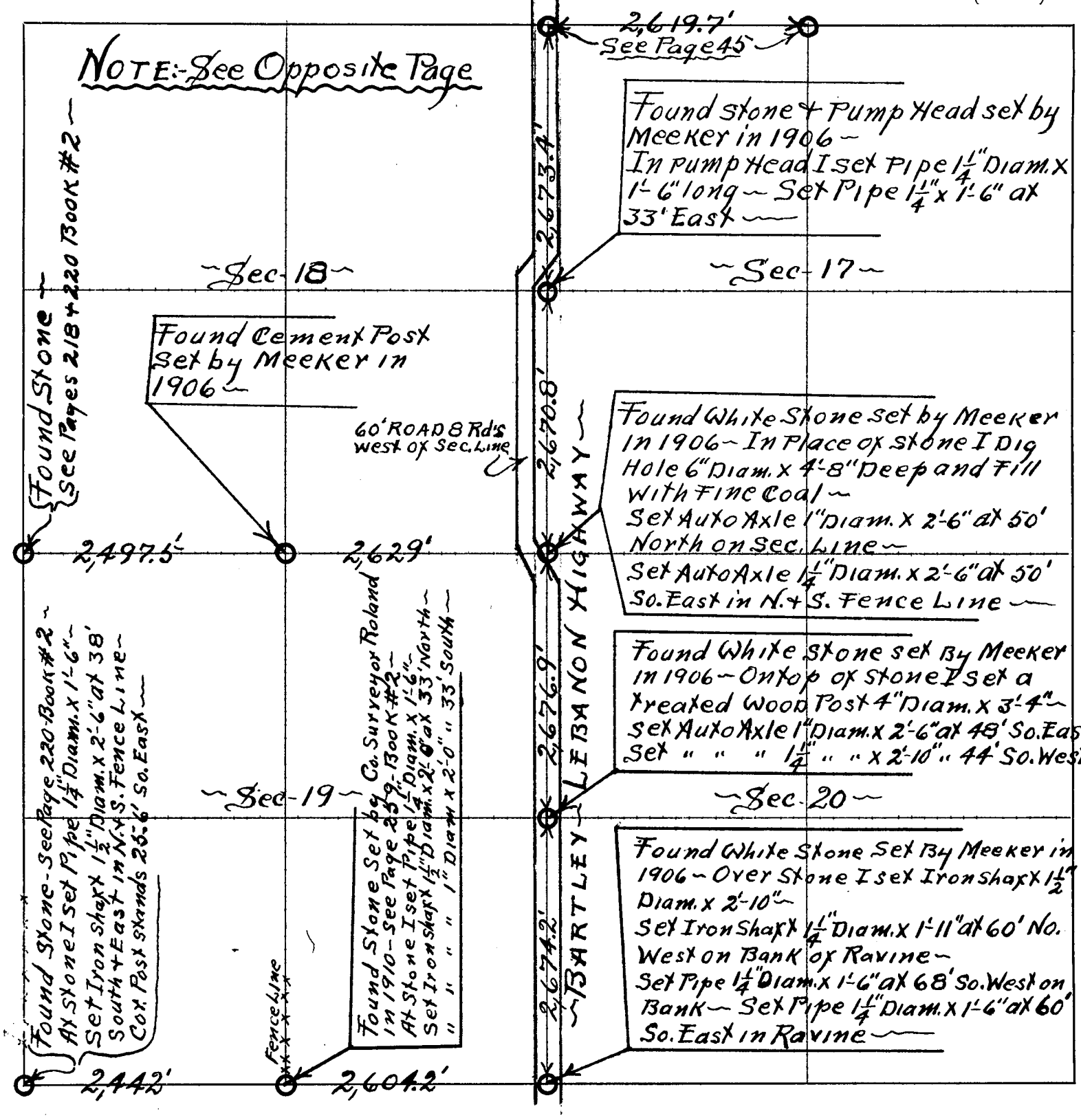

CERTIFICATES

Application for survey of BARTLEY-LEBANON HIGHWAY, Township 2, North, Range 26 W.,

by County Commissioners Dec. 4th, 1933, ~~owner of the~~

~~of said section.~~

Interested parties were notified by Personal Service (Mail or Personal Service) on the 4th day of December 1933,

of date when said survey would begin. Interested parties present were

OATH OF CHAINMEN

We, Cloyd Bell and Sylvester Madron,

do hereby certify that, after being duly sworn, we assisted Percy M. Bell, County Surveyor, in the survey of THE BARTLEY-LEBANON HIGHWAY in Section's 17-18-19+20, Township 2 North, Range 26 W.,

and that all lines of said survey were accurately measured by us according to instructions given us and to the best of our skill and ability.

Subscribed in my presence and sworn to before me

this 20th day of January 1934

Percy M. Bell County Surveyor.

Cloyd Bell Chainman,

S. W. Madron Chainman,

Chainman.

SURVEYOR'S CERTIFICATE

I hereby certify that on the day's of Dec 4th 1933 to Jan. 16th 1934, I surveyed

THE BARTLEY-LEBANON HIGHWAY

~~Section~~, Township's 1-2+3 North, Range 26 W., and that said survey was accurately made, according to law and the established rules and regulations governing the subdivision of sections, and that all corners were perpetuated with durable material as provided by law and as specifically set forth in the foregoing field notes; and that said notes and map have been compared with the memorandum notes of survey and are true and correct.

Witness my hand this 20th day of January 1934

Percy M. Bell County Surveyor.

OFFICIAL RECORD

FIELD NOTES

86711—K-B Printing Co., Omaha

FROM STATION	COURSE OF LINE	TO STAT'N	DISTANCE		MAGNETIC VARIATION OF ANGLE	KIND OF CORNER	REMARKS
			CHAINS	LINKS			
							The West 1/16 Corner Between Sec's 29 + 32 set by Barber in 1900 has been Graded out — The Qr. Corner Between Sec's 30 + 31 set by Roland in 1910 has been destroyed by cultivation, and the East 1/16 Cor. on the same line could not be found - this line produced east falls 15' South of the Cor. to Sec's 29-30-31 + 32 which indicates there was a angle at the Qr. Cor. which Roland failed to show in his notes —

LATITUDES, DEPARTURES, AND CLOSING ERRORS

LINES DESIGNATED	DIRECTION	DISTANCE		LATITUDES		DEPARTURES		MISCELLANEOUS NOTES
		CHAINS	LINKS	N	S	E	W	

PLAT OF SURVEY

Section(s) ~~or Lot~~ 29-30-31+32 Twp. ~~or Blk~~ 2 N., Range 26 {~~East~~ / West} 6th P. M.



CERTIFICATES

Application for survey of BARTLEY-LEBANON HIGHWAY, ~~Section~~, Township 2, North, Range 26 W-, by County Commissioners, Dec. 4th, 1933, ~~owner of the~~ ~~of said section.~~

Interested parties were notified by Personal Service (Mail or Personal Service) on the 4th day of December 1933, of date when said survey would begin. Interested parties present were

OATH OF CHAINMEN

We, Cloyd Bell and Sylvester Madron, do hereby certify that, after being duly sworn, we assisted Percy M. Bell, County Surveyor, in the survey of THE BARTLEY-LEBANON HIGHWAY in Section(s) 29-30-31+32, Township 2 North, Range 26 W- and that all lines of said survey were accurately measured by us according to instructions given us and to the best of our skill and ability.

Subscribed in my presence and sworn to before me this 20th day of January 1934

Percy M. Bell County Surveyor.

Cloyd Bell Chainman,

S. M. Madron Chainman,

Chainman.

SURVEYOR'S CERTIFICATE

I hereby certify that on the days of Dec. 4th 1933 to Jan 16th 1934, I surveyed THE BARTLEY-LEBANON HIGHWAY

~~Section~~, Township(s) 1-2+3 North, Range 26 W, and that said survey was accurately made, according to law and the established rules and regulations governing the subdivision of sections, and that all corners were perpetuated with durable material as provided by law and as specifically set forth in the foregoing field notes; and that said notes and map have been compared with the memorandum notes of survey and are true and correct.

Witness my hand this 20th day of January 1934

Percy M. Bell County Surveyor.

PLAT OF SURVEY

Section's ~~or Lot~~ 5-6-7+8 Twp. ~~or Blk.~~ 1 N., Range 26 ~~East~~ West 6th P. M.

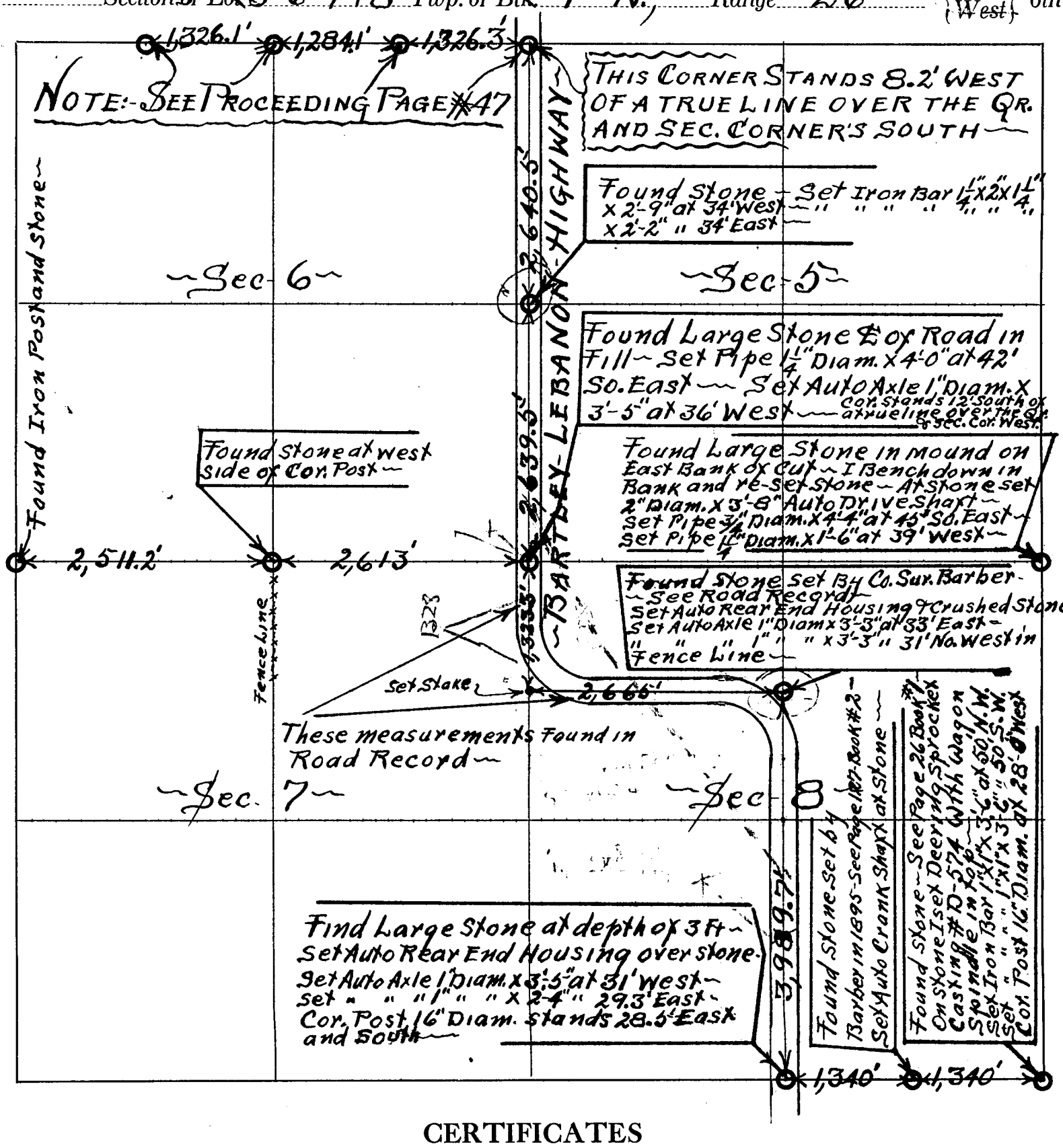

CERTIFICATES

Application for survey of BARTLEY-LEBANON HIGHWAY ~~Section~~, Township 1, North, Range 26 W -, by County Commissioners Dec. 4th, 1933, ~~owner of the~~ ~~of said section.~~

Interested parties were notified by Personal Service (Mail or Personal Service) on the 4th day of December 1933, of date when said survey would begin. Interested parties present were

OATH OF CHAINMEN

We, Cloyd Bell and Sylvester Madron, do hereby certify that, after being duly sworn, we assisted Percy M. Bell, County Surveyor, in the survey of THE BARTLEY-LEBANON HIGHWAY in Section's 5-6-7+8, Township 1 North, Range 26 W - and that all lines of said survey were accurately measured by us according to instructions given us and to the best of our skill and ability.

Subscribed in my presence and sworn to before me this 20th day of January 1934

Percy M. Bell County Surveyor.

Cloyd Bell Chainman,

Sylvester Madron Chainman,

Chainman.

SURVEYOR'S CERTIFICATE

I hereby certify that on the days of Dec. 4th 1933 to Jan 16th 1934, I surveyed THE BARTLEY-LEBANON HIGHWAY ~~Section~~, Township's 1-2+3 North, Range 26 W, and that said survey was accurately made, according to law and the established rules and regulations governing the subdivision of sections, and that all corners were perpetuated with durable material as provided by law and as specifically set forth in the foregoing field notes; and that said notes and map have been compared with the memorandum notes of survey and are true and correct.

Witness my hand this 20th day of January 1934 -

Percy M. Bell County Surveyor.

A SURVEY PLAT OF A TRACT OF LAND LOCATED IN PART OF THE NE 1/4, PART OF THE NE 1/4 OF THE SE 1/4, AND PART OF RIVER LOT 4, ALL LOCATED IN SECTION 19, T3N, R30W OF THE 6th P.M., RED WILLOW COUNTY, NEBRASKA

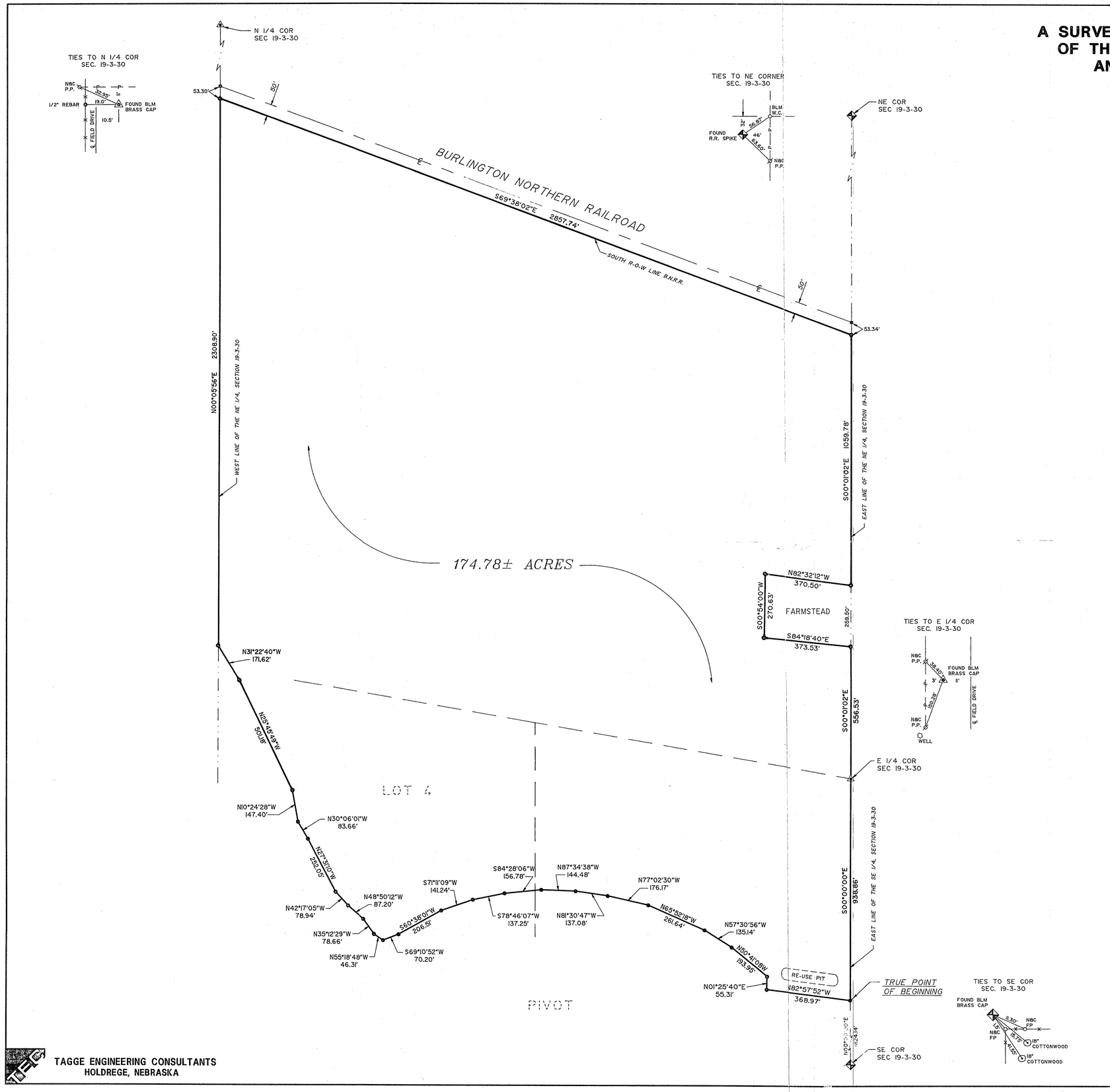

LEGAL DESCRIPTION

A tract of land located in Part of the N.E. 1/4, Part of the N.E. 1/4 of the S.E. 1/4 and Part of River Lot 4, all located in Section 19, T.3 N., R.30 W. of the 6th P.M., Red Willow County, Nebraska, being more particularly described as follows:

Considering the East Line of the S.E. 1/4 of said Section 19 as bearing N 00°00'00" E and with all bearings contained herein relative thereto:

Commencing at the S.E. Corner of said Section 19, thence northerly along the said East Line, N 00°00'00" E 1824.14 feet to a point, said point being the True Point of Beginning; thence leaving said line and continuing northwesterly N 82°57'52" W 368.97 feet to a point; thence northerly N 01°25'40" E 55.31 feet to a point; thence northwesterly N 50°41'08" W 193.95 feet to a point; thence northwesterly N 57°30'56" W 135.14 feet to a point; thence northwesterly N 65°52'18" W 261.64 feet to a point; thence northwesterly N 77°02'30" W 176.17 feet to a point; thence westerly N 81°30'47" W 137.08 feet to a point; thence westerly N 87°34'38" W 144.48 feet to a point; thence southwesterly S 84°28'06" W 156.78 feet to a point; thence southwesterly S 78°46'07" W 137.25 feet to a point; thence southwesterly S 71°11'09" W 141.24 feet to a point; thence southwesterly S 60°38'01" W 206.51 feet to a point; thence southwesterly S 69°10'52" W 70.20 feet to a point; thence northwesterly N 55°18'48" W 46.31 feet to a point; thence northwesterly N 35°12'29" W 78.66 feet to a point; thence northwesterly N 48°50'12" W 87.20 feet to a point; thence northwesterly N 42°17'05" W 78.94 feet to a point; thence northwesterly N 27°31'10" W 252.05 feet to a point; thence northwesterly N 30°06'01" W 83.66 feet to a point; thence northwesterly N 10°24'28" W 147.40 feet to a point; thence northwesterly N 25°45'49" W 501.18 feet to a point; thence northwesterly N 31°22'40" W 171.62 feet to a point on the West Line of the said N.E. 1/4 of Section 19; thence northerly along said West Line N 00°05'56" E 2308.90 feet to a point on the South right-of-way line of the Burlington Northern Railroad; thence southeasterly along said right-of-way line S 69°38'02" E 2857.74 feet to a point on the East Line of said N.E. 1/4/; thence leaving said right-of-way line and continuing southerly along said East Line S 00°01'02" E 1059.78 feet to a point; thence leaving said line and continuing northwesterly N 82°32'12" W 370.50 feet to a point; thence southerly S 00°54'00" W 270.63 feet to a point; thence southeasterly S 84°18'40" E 373.53 feet to a point on said East Line of the N.E. 1/4; thence southerly along said East Line S 00°01'02" E 556.53 feet to a point, said point being the E. 1/4 Corner of said Section 19; thence southerly along the East Line of the S.E. 1/4 S 00°00'00" E 938.86 feet to a point, said point being the True Point of Beginning.

The above described tract contains 174.78± acres and is subject to all easements and rights-of-way now on record or indicated on this plat.

SURVEYOR'S CERTIFICATE

I do hereby certify that, under my personal supervision, this plat and legal description were prepared from an actual survey completed this 26th day of February, 1992, and is correct to the best of my knowledge.

David L. Schmitz, Registered Land Surveyor
Nebraska Reg. No. 391

NEBRASKA REGISTERED LAND SURVEYOR LS-391 DAVID L. SCHMITZ

FILED
IN COUNTY CLERK'S OFFICE
RED WILLOW CO., NE
JUN 11 1992
9:50 O'clock A.M.
Phyllis Lebsack, Clerk
Deputy

RECEIVED
MAY 15 1992
SURVEY RECORD REPOSITORY
County
244-389

TAGGE ENGINEERING CONSULTANTS
HOLDREGE, NEBRASKA

OFFICIAL RECORD

FIELD NOTES

86711—K-B Printing Co., Omaha

FROM STATION	COURSE OF LINE	TO STAT'N	DISTANCE CHAINS	DISTANCE LINKS	MAGNETIC VARIATION OF ANGLE	KIND OF CORNER	REMARKS
						"A"	Found stone in Ravine ~ Said to be Government Corner ~ See Page 221-Book #2 ~ Set Stone in Bed of Coal and Drive Iron Bar ~
A	west	B	20	50¾		1/16 Cor ~	Set Galv. Iron Pipe 1" Diam x 4'-1" at Cem. Stone 2"x7"x8" ~
B	" "	C	20	50¾		Qr Cor ~	Set B.I. Pipe 1" Diam. x 2'-4" at Sand Stone 3"x9"x11" on Coal ~
C	" "	D	41	01½		Sec. Cor ~	Said to be Gov. Cor. See Page 109-Book #3 ~
A	North	E	20	26½		1/16 Cor ~	Set Iron Pipe and Cem. Stone ~
E	" "	F	20	26½		Qr. Cor ~	Set Galv. Iron Pipe 1" Diam. x 1'-6" at Stone 6"x10"x12" ~
F	" "	G	20	26½		1/16 Cor ~	Set B.I. Pipe 1" Diam. x 2'-2" at Stone ~
G	" "	H	20	26½		Sec. Cor ~	Said to be Gov. Cor. See Pages 218-220 & 221-Book #2 ~
H	West	I	20	66½		1/16 Cor ~	Set Iron Shaft 1" Diam. x 2'-6" at Cem. Stone 3"x6"x8" ~
I	" "	J	20	66½		Qr. Cor ~	See Page 302-Book #2 ~
~ I establish the Legal Center of Sec. 25 at the intersection of straight Lines from opposite Qr. Sec. Corners ~							
F	West	R	20	56		1/16 Cor ~	Set Galv. Iron Pipe 1¼" Diam. x 2'-1" at Cem. Stone 3"x8"x16" ~
R	" "	L	20	56		Center of Sec. ~	Set Iron Bar ½"x1¾"x3'-1" at Cem. Stone 3"x5"x8"
C	North	N	20	23½		1/16 Cor ~	Set B.I. Pipe 1" Diam. x 3'-6" at Cem. Stone 3"x6"x9" on Coal ~
N	" "	L	20	23½		Center of Sec ~	
L	" "	K	20	24		1/16 Cor ~	Set Iron Post and Stone ~
K	" "	J	20	24		Qr. Cor ~	
~ I establish the Legal Center of the N.E. ¼ at the intersection of straight Lines from opposite 1/16 Sec. Corners ~							
		S				Center of N.E. ¼ ~	Set Iron Shaft 1" Diam. x 2'-7" at Cem. Stone 3"x4"x8" ~
~ I establish the Legal Center of the S.E. ¼ at the intersection of straight Lines from opposite 1/16 Sec. Corners ~							
		P				Center of S.E. ¼ ~	Set B.I. Pipe 1" Diam. x 2'-7" at Cem. Stone 6"x8"x12" ~

LATITUDES, DEPARTURES, AND CLOSING ERRORS

LINES DESIGNATED	DIRECTION	DISTANCE CHAINS	DISTANCE LINKS	LATITUDES N	LATITUDES S	DEPARTURES E	DEPARTURES W	MISCELLANEOUS NOTES

PLAT OF SURVEY

Section ~~or Lot~~ 25 Twp. ~~or Blk.~~ 2 ~~N.~~, Range 27 {~~East~~ / West} 6th P. M.

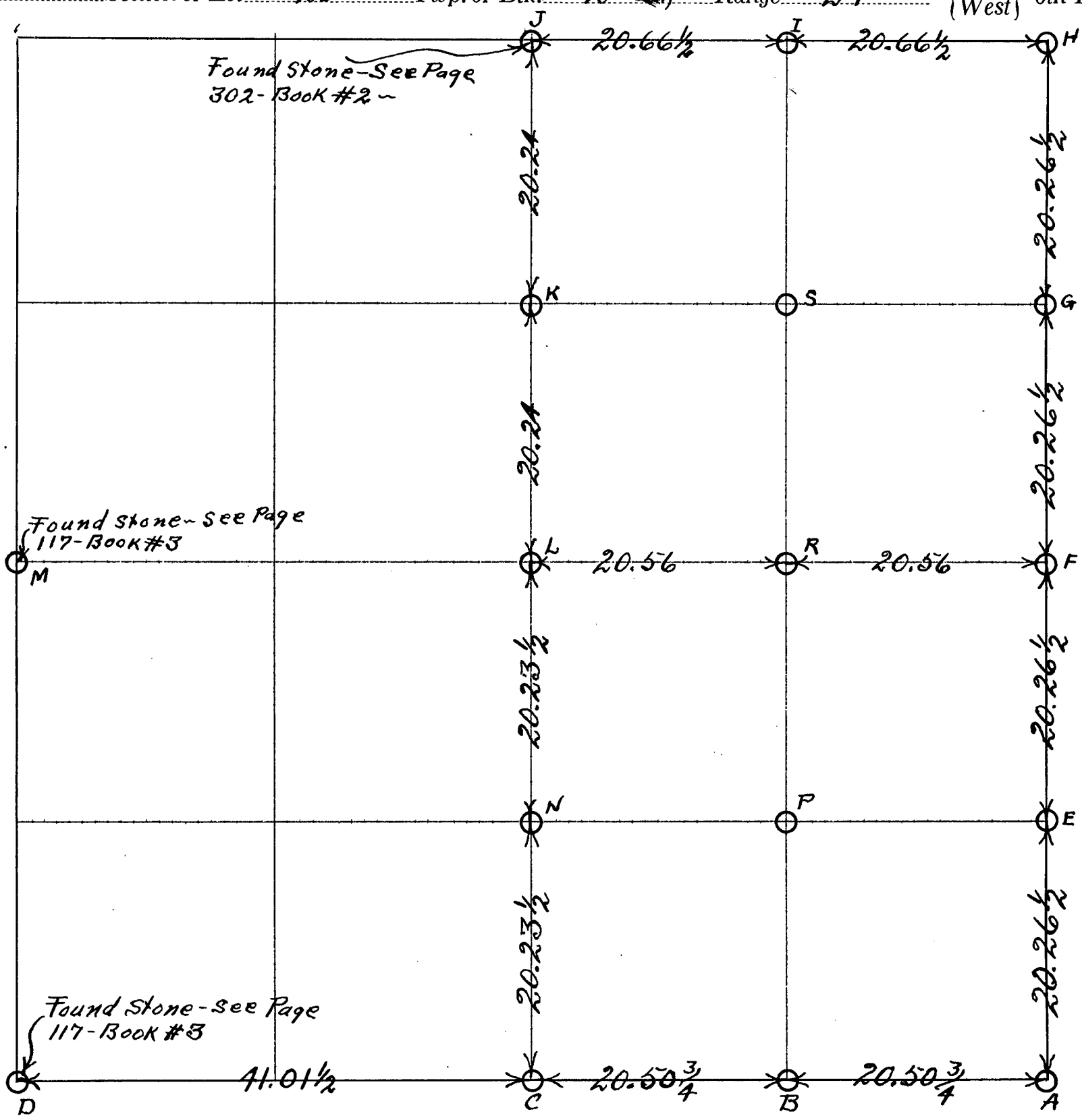

CERTIFICATES

Application for survey of E ½ Section 25, Township 2, North, Range 27 W, by Jack Farrell ~ April 10th, 1919, owner of the Same of said section.

Interested parties were notified by Personal Service (Mail or Personal Service) on the 14th day of April 1919, of date when said survey would begin. Interested parties present were Mr. Farrell ~

OATH OF CHAINMEN

We, Joe Cathcart and Wm. Sauve, do hereby certify that, after being duly sworn, we assisted Percy M. Bell, County Surveyor, in the survey of Park ox Section 25, Township 2 North, Range 27 W ~ and that all lines of said survey were accurately measured by us according to instructions given us and to the best of our skill and ability.

Subscribed in my presence and sworn to before me this 16th day of April 1919

Percy M. Bell County Surveyor.

J. V. Cathcart Chainman,

Wm. Sauve Chainman,

Chainman.

SURVEYOR'S CERTIFICATE

I hereby certify that on the 14th, 15th & 16th days of April 1919, I surveyed Park ox Section 25, Township 2 North, Range 27 (W), and that said survey was accurately made, according to law and the established rules and regulations governing the subdivision of sections, and that all corners were perpetuated with durable material as provided by law and as specifically set forth in the foregoing field notes; and that said notes and map have been compared with the memorandum notes of survey and are true and correct.

Witness my hand this 16th day of April 1919

Percy M. Bell County Surveyor.

PLAT OF SURVEY

Section's ~~or Lot~~ 7-18 12-13 Twp. ~~or Blk.~~ 1-N. Range's 26 27 {East / West} 6th P. M.

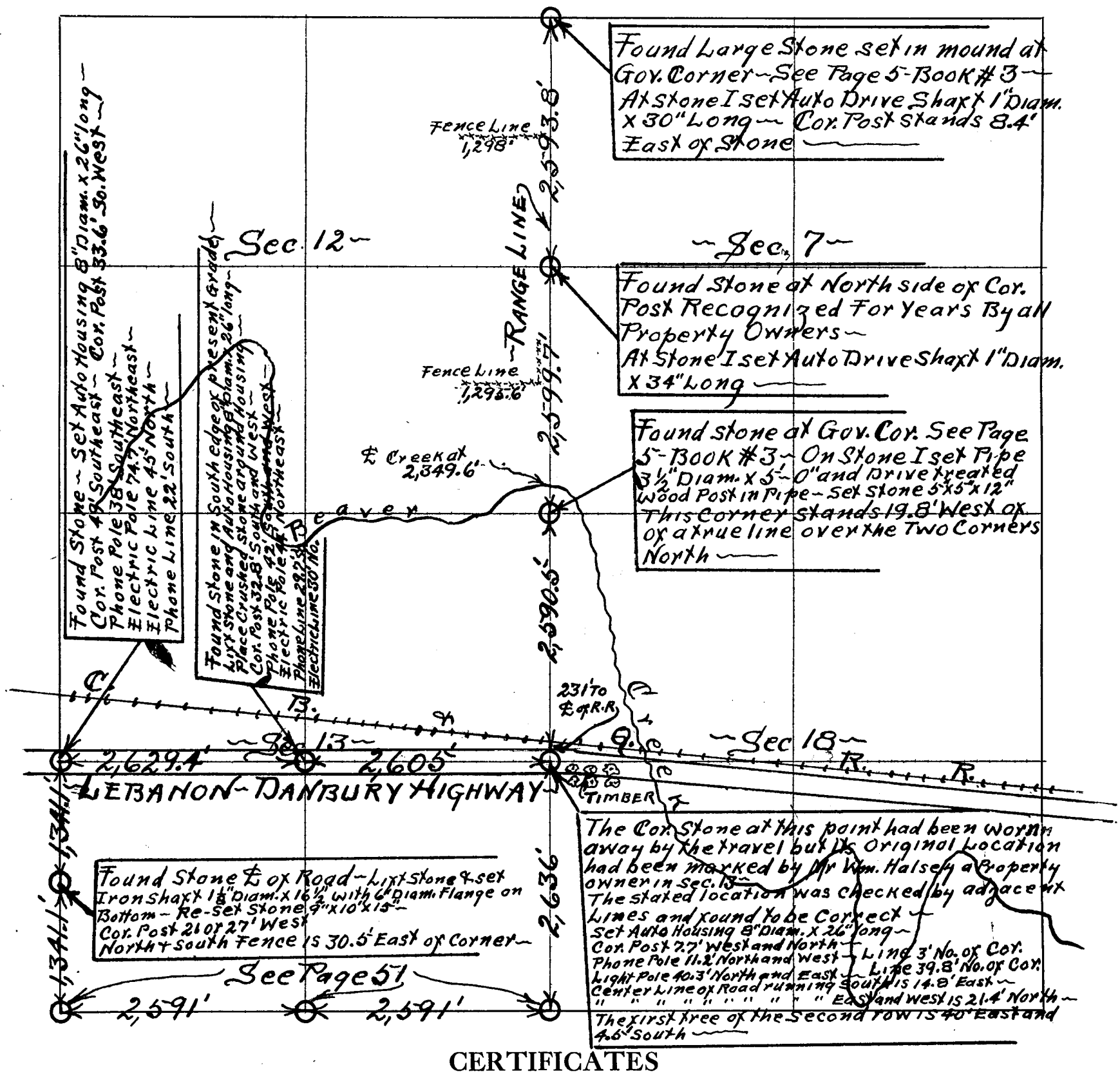

CERTIFICATES

Application for survey of LEBANON - DANBURY HIGHWAY ~ Section, Township 1, North, Range's 26 + 27 W, by County Commissioners Sept. 10th, 1931, owner of the ~~~~ of said section.

Interested parties were notified by Personal Service (Mail or Personal Service) on the 10th day of September 1931, of date when said survey would begin. Interested parties present were Co. Commissioner, Wm. Halsey, Mr. Poole and others

OATH OF CHAINMEN

We, Cloyd Bell and Leanord Bell, do hereby certify that, after being duly sworn, we assisted Percy M. Bell, County Surveyor, in the survey of The LEBANON - DANBURY HIGHWAY in Section's 7-12-13 + 18, Township 1 North, Range's 26 27 W ~ and that all lines of said survey were accurately measured by us according to instructions given us and to the best of our skill and ability.

Subscribed in my presence and sworn to before me this 22nd day of Sept ~ 1931

Percy M. Bell County Surveyor.

Cloyd G. Bell Chainman,

Chainman,

Chainman.

SURVEYOR'S CERTIFICATE

I hereby certify that on the 10th to 22nd day's of September 1931, I surveyed Part of THE LEBANON - DANBURY HIGHWAY ~~Section~~, Township 1 North, Range's 26 + 27 W, and that said survey was accurately made, according to law and the established rules and regulations governing the subdivision of sections, and that all corners were perpetuated with durable material as provided by law and as specifically set forth in the foregoing field notes; and that said notes and map have been compared with the memorandum notes of survey and are true and correct.

Witness my hand this 22nd day of September 1931 ~

Percy M. Bell County Surveyor.

PLAT OF SURVEY

Section's ~~or Lot~~ 19 24 Twp. ~~or Blk.~~ 1 N., Range's 26 27 {~~East~~ West} 6th P. M.

CERTIFICATES

Application for survey of LEBANON-DANBURY HIGHWAY, Section ~~or Lot~~, Township 1, North, Range's 26 + 27 W., by County Commissioners Sept 10th, 1931, owner of the ~~~~ of said section.

Interested parties were notified by Personal Service (Mail or Personal Service) on the 10th day of September 1931, of date when said survey would begin. Interested parties present were County Commissioner, Wm. Halsey, Mr. Poole + Others

OATH OF CHAINMEN

We, Cloyd Bell and Leanord Bell, do hereby certify that, after being duly sworn, we assisted Percy M. Bell, County Surveyor, in the survey for THE LEBANON-DANBURY HIGHWAY in Section's 19 + 24, Township 1 North, Range's 26 + 27 W. and that all lines of said survey were accurately measured by us according to instructions given us and to the best of our skill and ability.

Subscribed in my presence and sworn to before me this 22nd day of Sept. 1931

Percy M. Bell County Surveyor.

Cloyd A. Bell Chainman,

Chainman,

Chainman.

SURVEYOR'S CERTIFICATE

I hereby certify that on the 10th to 22nd days of September 1931, I surveyed Part of THE LEBANON-DANBURY HIGHWAY

Section ~~~~, Township 1 North, Range's 26 + 27 W., and that said survey was accurately made, according to law and the established rules and regulations governing the subdivision of sections, and that all corners were perpetuated with durable material as provided by law and as specifically set forth in the foregoing field notes; and that said notes and map have been compared with the memorandum notes of survey and are true and correct.

Witness my hand this 22nd day of Sept. 1931.

Percy M. Bell County Surveyor.

OFFICIAL RECORD

FIELD NOTES

86711—K-B Printing Co., Omaha

FROM STATION	COURSE OF LINE	TO STAT'N	DISTANCE Chains	DISTANCE Links	MAGNETIC VARIATION OF ANGLE	KIND OF CORNER	REMARKS
							S.W. Cor. Sec. 15.
							By State Highway Crew.
							Spike in Phone Pole at 40' N.W.
							Spike in Cor. Post at 40.9' S.E.
							Spike in Cor. Post at 44.5' S.W.

LATITUDES, DEPARTURES, AND CLOSING ERRORS

LINES DESIGNATED	DIRECTION	DISTANCE Chains	DISTANCE Links	LATITUDES N	LATITUDES S	DEPARTURES E	DEPARTURES W	MISCELLANEOUS NOTES

PLAT OF SURVEY

Section(s) ~~Lot~~ 14-15-22+23 Twp. ~~or Blk.~~ 1 N., Range 27 {~~East~~ / West} 6th P. M.

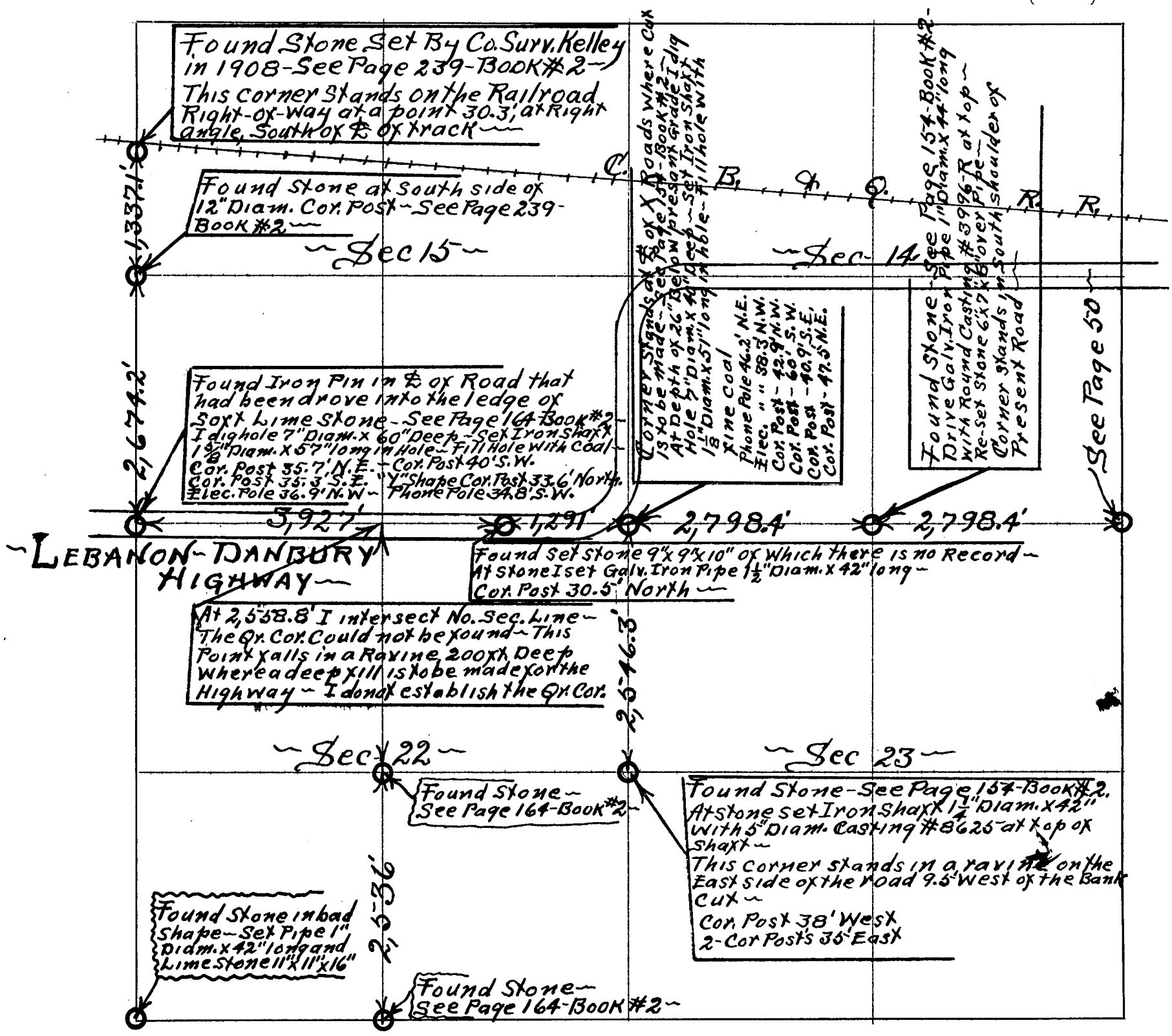

CERTIFICATES

Application for survey of LEBANON - DANBURY HIGHWAY Section, Township 1, North, Range 27 W, by County Commissioners - Sept 10th, 1931, owner of the _____ of said section.

Interested parties were notified by Personal Service (Mail or Personal Service) on the 10th day of September 1931, of date when said survey would begin. Interested parties present were Mr Clayton and others with team's, Plow's and scrapers in search of Qr. Cor. Between Sec's 15 + 22

OATH OF CHAINMEN

We, Cloyd Bell and Leanord Bell, do hereby certify that, after being duly sworn, we assisted Percy M. Bell, County Surveyor, in the survey for THE LEBANON-DANBURY HIGHWAY in Section's 14-15-22 + 23, Township 1 North, Range 27 W and that all lines of said survey were accurately measured by us according to instructions given us and to the best of our skill and ability.

Subscribed in my presence and sworn to before me this 22nd day of Sept - 1931

Percy M. Bell County Surveyor.

Cloyd A. Bell Chainman,

_____ Chainman,

_____ Chainman.

SURVEYOR'S CERTIFICATE

I hereby certify that on the 10th to 22nd days of September 1931, I surveyed PART OF THE LEBANON-DANBURY HIGHWAY

Section ~, Township 1 North, Range 27 W, and that said survey was accurately made, according to law and the established rules and regulations governing the subdivision of sections, and that all corners were perpetuated with durable material as provided by law and as specifically set forth in the foregoing field notes; and that said notes and map have been compared with the memorandum notes of survey and are true and correct.

Witness my hand this 22nd day of Sept - 1931

Percy M. Bell County Surveyor.

PLAT OF SURVEY

Section ~~Sr Lot~~ 27-28-33+34 Twp. ~~or Blk.~~ 1 N., Range 28 {East / West} 6th P. M.

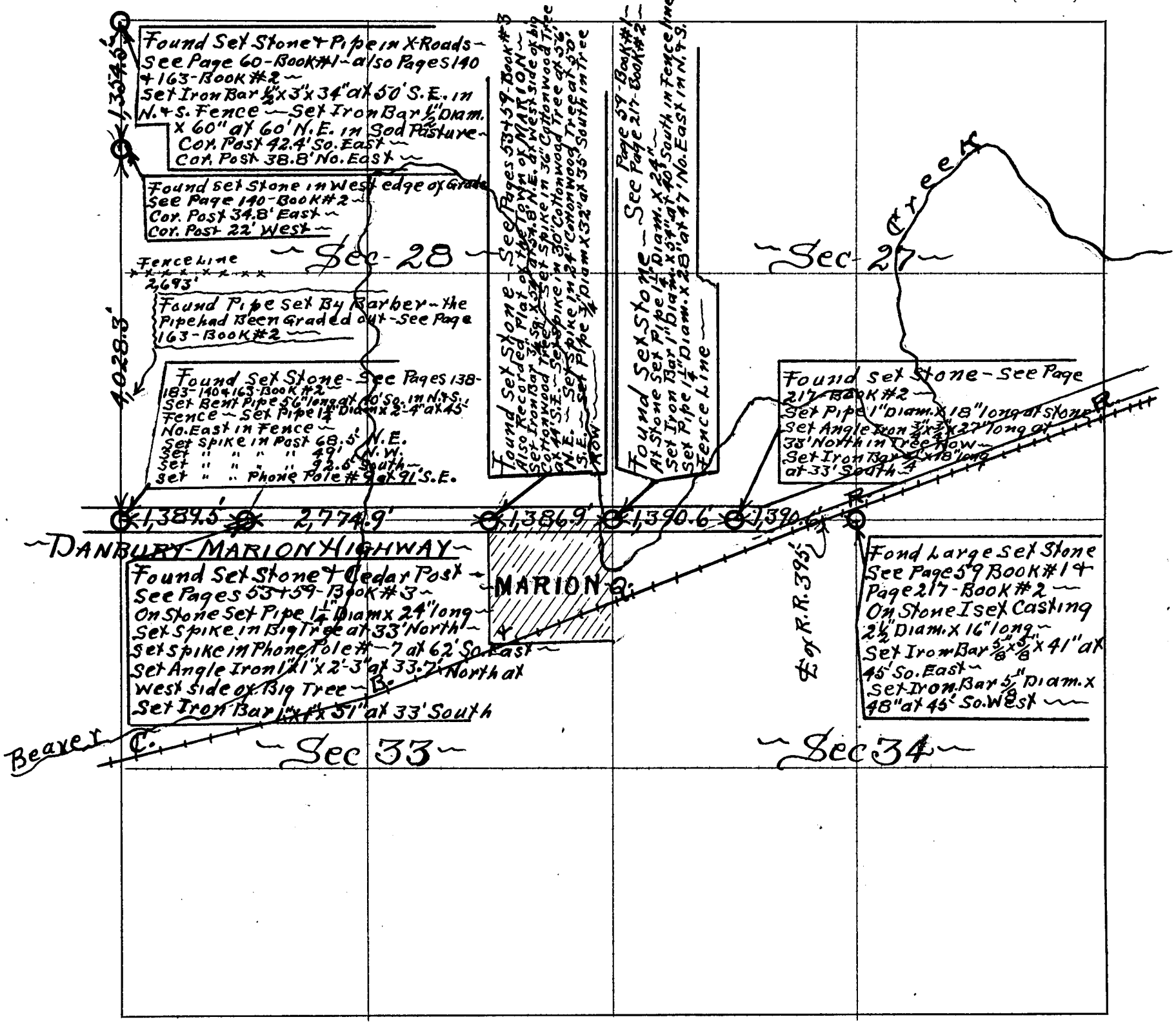

CERTIFICATES

Application for survey of DANBURY-MARION HIGHWAY Section, Township 1, North, Range 28 W., by County Commissioners Nov. 20th, 1933, owner of the _____ of said section.

Interested parties were notified by Personal Service (Mail or Personal Service) on the 20th day of November 1933, of date when said survey would begin. Interested parties present were None

OATH OF CHAINMEN

We, Cloyd Bell and Sylvester Madron, do hereby certify that, after being duly sworn, we assisted Percy M. Bell, County Surveyor, in the survey of Parts of Section 27-28-33+34, Township 1 North, Range 28 W and that all lines of said survey were accurately measured by us according to instructions given us and to the best of our skill and ability.

Subscribed in my presence and sworn to before me this 28th day of November 1933

Percy M. Bell — County Surveyor.

Cloyd A. Bell, Chainman,

Sylvester Madron, Chainman,

Chainman.

SURVEYOR'S CERTIFICATE

I hereby certify that on the 20th to 28th days of November 1933, I surveyed PART OF THE DANBURY-MARION HIGHWAY Section, Township 1 North, Range 28 W, and that said survey was accurately made, according to law and the established rules and regulations governing the subdivision of sections, and that all corners were perpetuated with durable material as provided by law and as specifically set forth in the foregoing field notes; and that said notes and map have been compared with the memorandum notes of survey and are true and correct.

Witness my hand this 28th day of November 1933

Percy M. Bell County Surveyor.

PLAT OF SURVEY

Section ~~or Lot~~ 29-30-31+32 Twp. ~~or Blk~~ 1 Range 28 {East / West} 6th P. M.

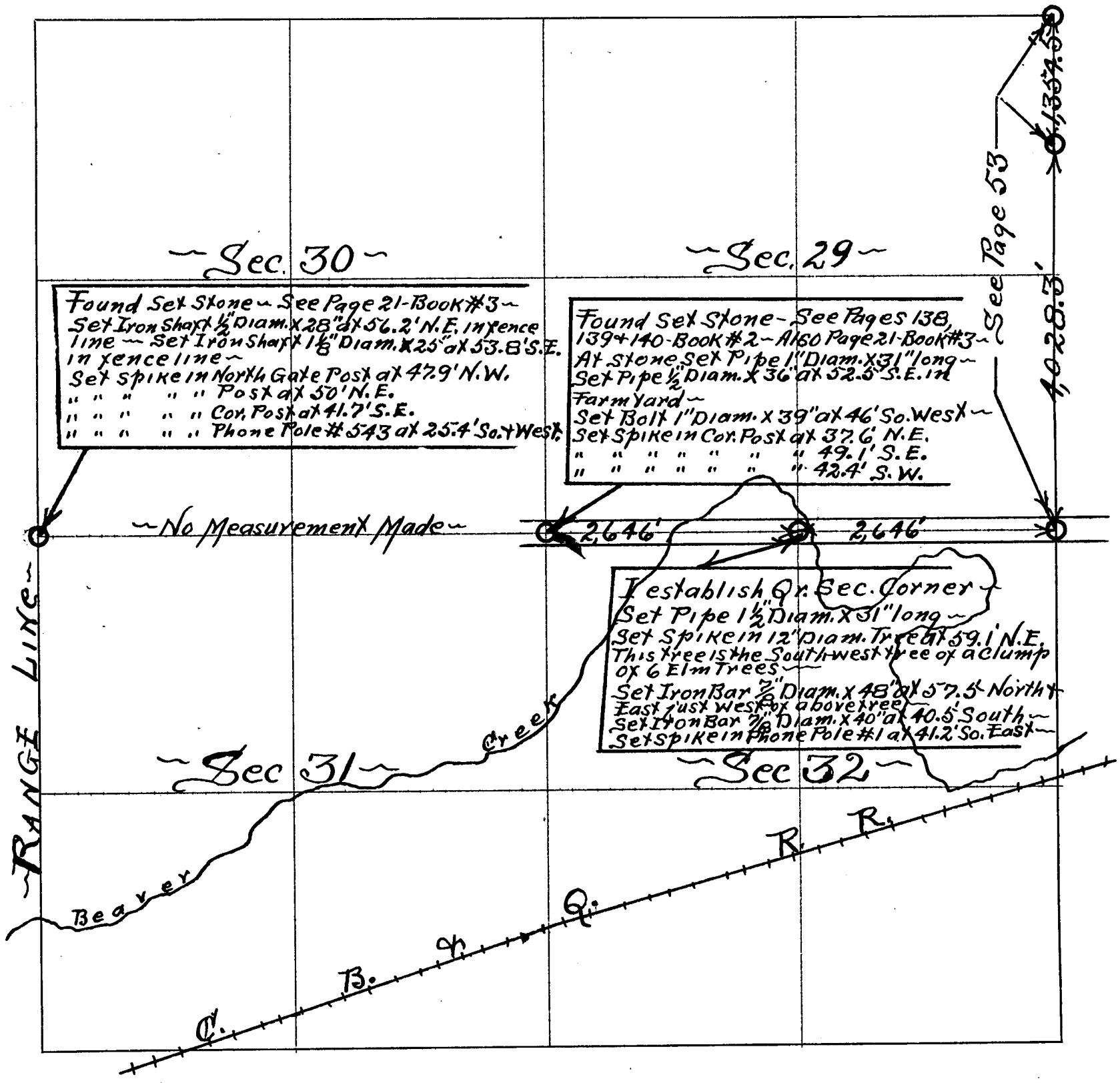

CERTIFICATES

Application for survey of DANBURY-MARION HIGHWAY, Section, Township 1, North, Range 28 W, by County Commissioners, Nov. 20th, 1933, owner of the _____ of said section.

Interested parties were notified by Personal Service (Mail or Personal Service) on the 20th day of November 1933, of date when said survey would begin. Interested parties present were None

OATH OF CHAINMEN

We, Coyd Bell and Sylvester Madron, do hereby certify that, after being duly sworn, we assisted Percy M. Bell, County Surveyor, in the survey of Parts of Sections 29-30-31+32, Township 1 North, Range 28 W. and that all lines of said survey were accurately measured by us according to instructions given us and to the best of our skill and ability.

Subscribed in my presence and sworn to before me this 28th day of Nov. 1933

County Surveyor.

Coyd C. Bell, Chainman,

Sylvester Madron, Chainman,

Chainman.

SURVEYOR'S CERTIFICATE

I hereby certify that on the 20th to 28th day of November 1933, I surveyed PART OF THE DANBURY-MARION HIGHWAY Section, Township 1 North, Range 28 W, and that said survey was accurately made, according to law and the established rules and regulations governing the subdivision of sections, and that all corners were perpetuated with durable material as provided by law and as specifically set forth in the foregoing field notes; and that said notes and map have been compared with the memorandum notes of survey and are true and correct.

Witness my hand this 28th day of November 1933

Percy M. Bell, County Surveyor.

A SURVEY PLAT OF

A Tract of Land Located in Part of the SW 1/4 - NW 1/4 of Section 26, T-1-N, R-29-W of the Sixth P. M., Red Willow County, Nebraska

FILED
IN COUNTY CLERK'S OFFICE
RED WILLOW CO., NE
MAR - 5 1992
10:10 O'clock A. M.
Co. Clerk
Deputy

RECEIVED
FEB 19 1992
SURVEY RECORD REPOSITORY
$5.00
RED WILLOW County
238 - 257

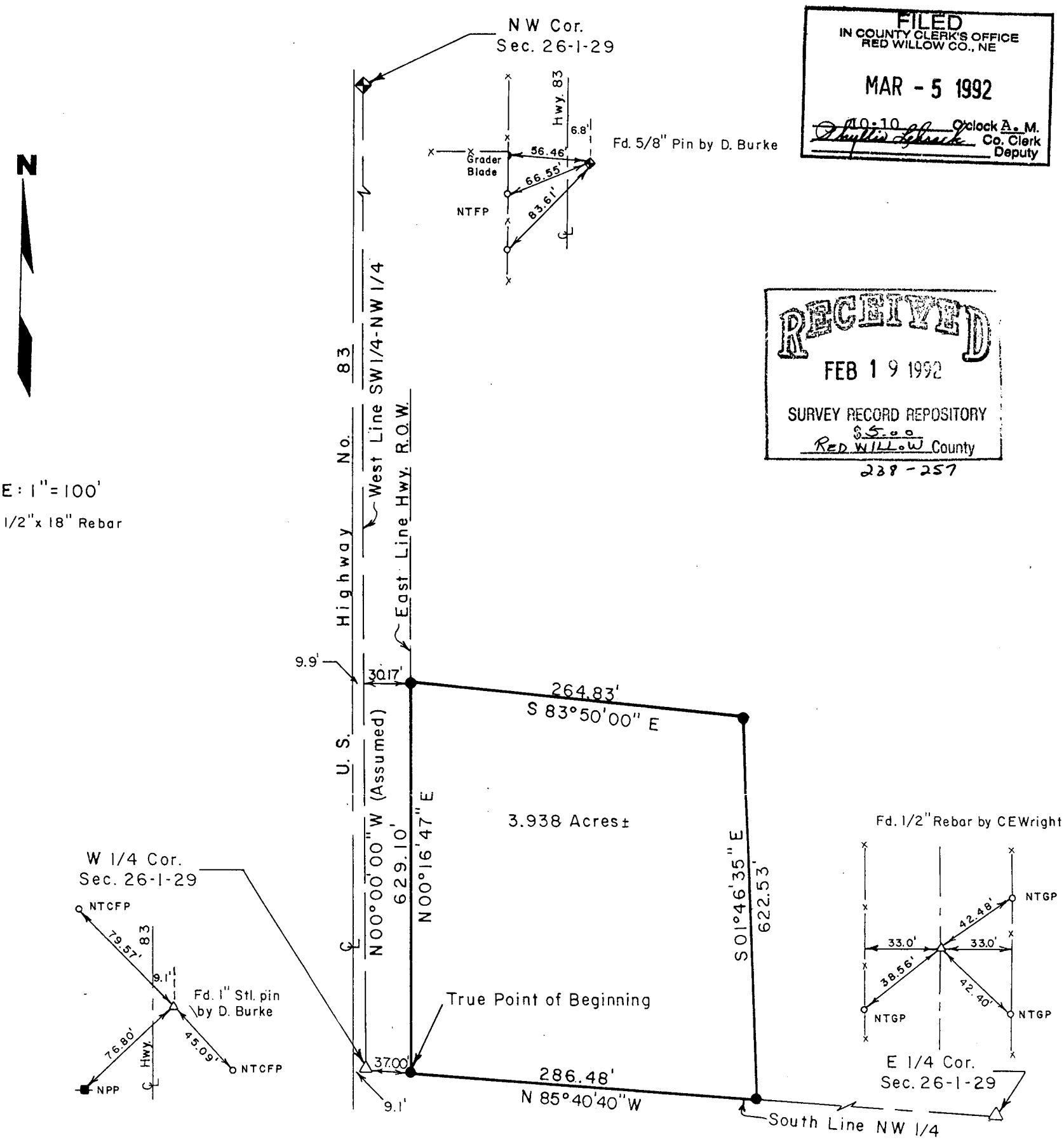

LEGAL DESCRIPTION

A tract of land located in the S.W.¼ of the N.W.¼ of Section 26, T.1 N, R.29 W, of the 6th P.M., Red Willow County, Nebraska, being more particularly described as follows:

Considering the West Line of the S.W.¼ of the N.W.¼ of said Section 26 as bearing N 00°00'00" W and with all bearings contained herein relative thereto:

Commencing at the West Quarter corner of said Section 26; thence easterly along the South line of said N.W.¼ S 85°40'40" E 37.00 feet to a point on the East right-of-way line of U.S. Highway No. 83, said point being the True Point of Beginning; thence northerly along the East Highway right-of-way line, N 00°16'47" E 629.10 feet to a point, thence leaving said right-of-way line and continuing southeasterly S 83°50'00" E, 264.83 feet to a point; thence southerly S 01°46'35" E, 622.53 feet to a point on said South line of S.W.¼ of the N.W.¼; thence westerly on said South line N 85°40'40" W, 286.48 feet to the True Point of Beginning.

The above described tract contains 3.938 acres and is subject to all easements and rights-of-way now on record or indicated on this plat.

SURVEYOR'S CERTIFICATE

I do hereby certify that, under my personal supervision, this plat and legal description were prepared from an actual survey completed this 31st day of December, 1991, and is correct to the best of my knowledge.

NEBRASKA REGISTERED LS-391 LAND SURVEYOR DAVID L. SCHMITZ

David L. Schmitz, Registered Land Surveyor
Nebraska Reg. No. 391

PLAT OF SURVEY

Section ~~or Lot~~ 25-26-35-36 Twp. ~~or Blk.~~ 1 N, Range 29 {East / West} 6th P. M.

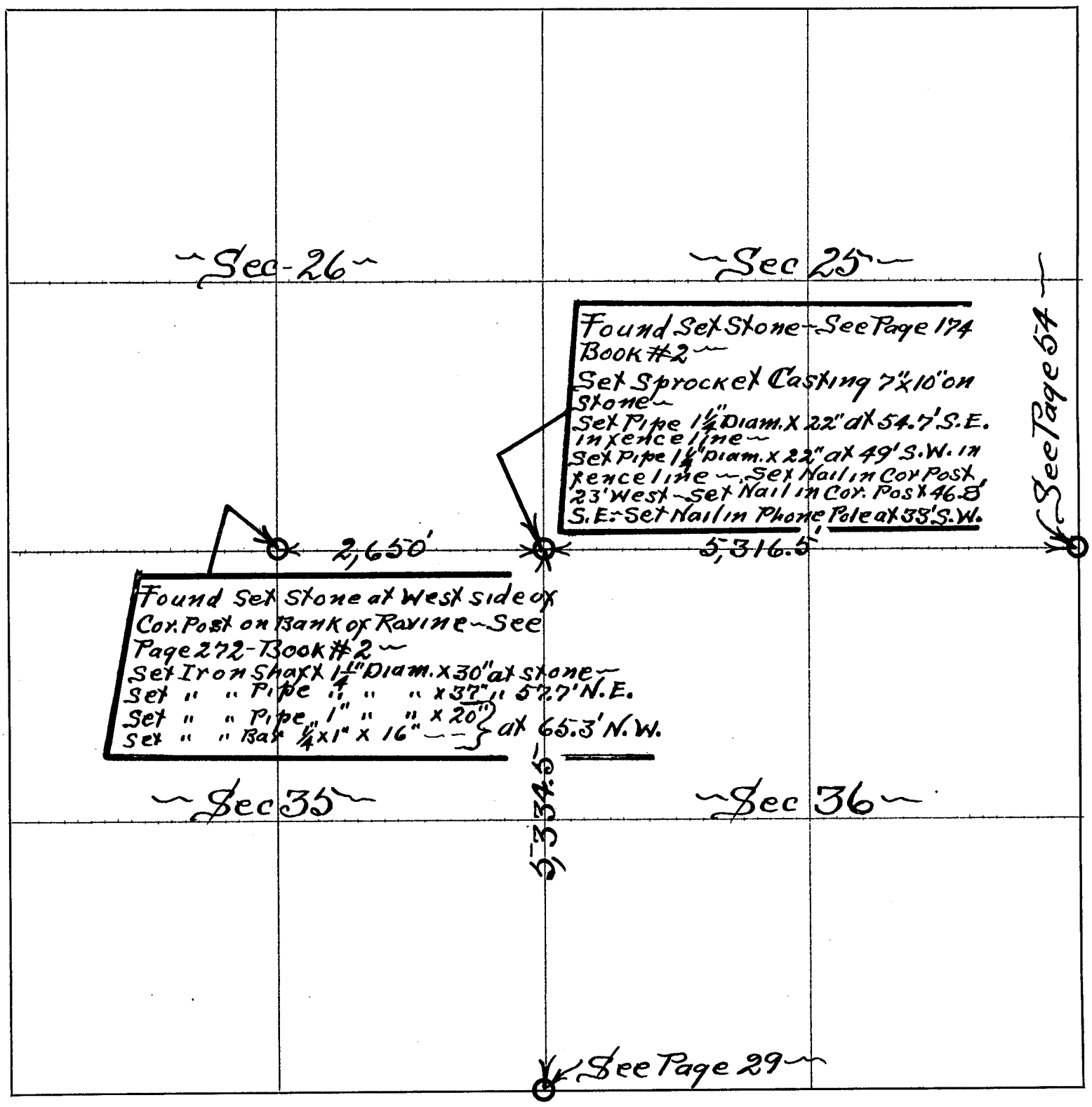

CERTIFICATES

Application for survey of DANBURY-MARION HIGHWAY, Section, Township 1, North, Range 29 W., by County Commissioners, Nov. 20th, 1933, owner of the _____ of said section.

Interested parties were notified by Personal Service (Mail or Personal Service) on the 20th day of November 1933, of date when said survey would begin. Interested parties present were Some of the property owners

OATH OF CHAINMEN

We, Cloyd Bell and Sylvester Madron, do hereby certify that, after being duly sworn, we assisted Percy M. Bell, County Surveyor, in the survey of Part of Section 25-26-35-36, Township 1 North, Range 29 W — and that all lines of said survey were accurately measured by us according to instructions given us and to the best of our skill and ability.

Subscribed in my presence and sworn to before me this 28th day of Nov — 1933 —

Percy M. Bell County Surveyor.

Cloyd C. Bell Chainman,

Sylvester Madron Chainman,

Chainman.

SURVEYOR'S CERTIFICATE

I hereby certify that on the 20th to 28th days of November 1933, I surveyed PART OF THE DANBURY-MARION HIGHWAY

Section, Township 1 North, Range 29 W., and that said survey was accurately made, according to law and the established rules and regulations governing the subdivision of sections, and that all corners were perpetuated with durable material as provided by law and as specifically set forth in the foregoing field notes; and that said notes and map have been compared with the memorandum notes of survey and are true and correct.

Witness my hand this 28th day of November 1933

Percy M. Bell County Surveyor.

A SURVEY OF SECTIONS IN TOWNSHIPS THREE AND FOUR NORTH, RANGES TWENTY NINE AND THIRTY WEST OF THE SIXTH PRINCIPAL MERIDIAN, RED WILLOW COUNTY, NEBRASKA

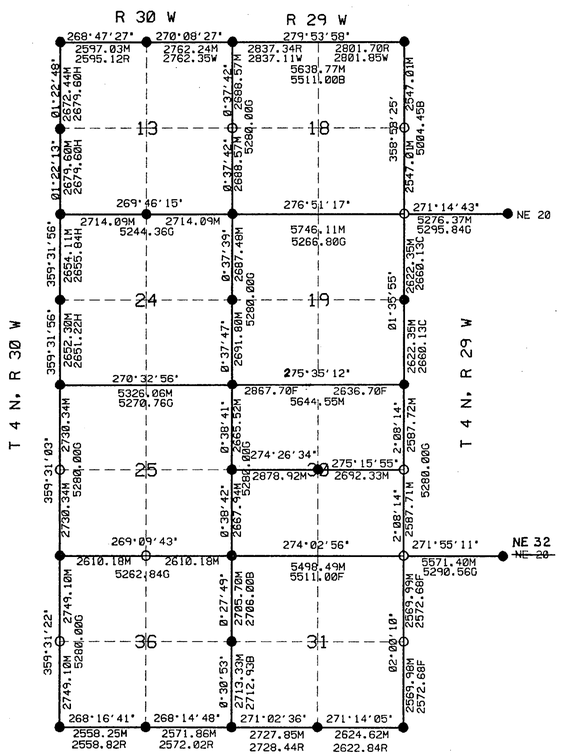

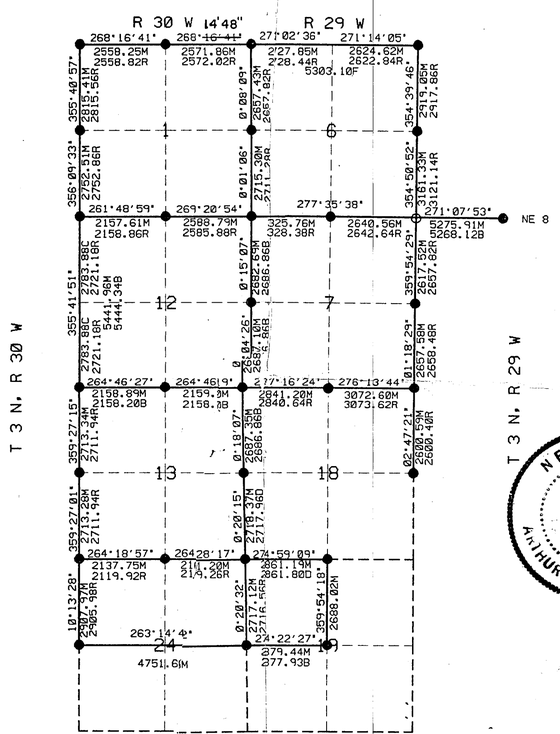

O	CORNERS SET
●	CORNERS FOUND
G	GOVERNMENT DISTANCE 1873
R	RESURVEY DISTANCE
M	MEASURED DISTANCE
B	BELL
F	PAGE FRANCIS
C	J.E. CASTBERG
D	DARREL BURKE
H	HUGH DILLON
W	CHARLES WRIGHT

N

1" = HALF MILE

I HEREBY CERTIFY THAT I COMPLETED A SURVEY AS SHOWN ON THIS PLAT. THE COURSES SHOWN ARE BASED ON THE BEARING OF THE SOUTH LINE OF SECTION 7 TOWNSHIP 4 NORTH, RANGE 29 WEST OF A SURVEY COMPLETED BY C.E. WRIGHT, COUNTY SURVEYOR IN 1990. THE CORNERS THAT WERE RESET WERE DONE UNDER THE SUPERVISION OF C.E. WRIGHT L.S. 90, COUNTY SURVEYOR OF RED WILLOW COUNTY.

NEBRASKA REGISTERED ARTHUR D. WITKOWSKI

SURVEYED BY _____ 7-25-90
ARTHUR D. WITKOWSKI L.S. 194 DATE

CORNERS SET UNDER THE DIRECTION OF AND APPROVED BY Charles E. Wright 7-25-90
CHARLES E. WRIGHT L.S. 90 DATE

REVISED: FEBRUARY 11, 1992
Arthur D. Witkowski L.S. 194

FILED
IN COUNTY CLERK'S OFFICE
RED WILLOW CO., NE
MAR 26 1992
10:15 O'clock A.M.
Co. Clerk
Deputy

RECEIVED
MAR 5 1992
SURVEY RECORD REPOSITORY
$5.00
RED WILLOW County
239-195
196
197
198

83-1 (113)

ROW SURVEY CHAD

See 8411/B/2 thru 8418/A/3 for ties.

OFFICIAL RECORD

FIELD NOTES

86711—K-B Printing Co., Omaha

FROM STATION	COURSE OF LINE	TO STAT'N	DISTANCE CHAINS	DISTANCE LINKS	MAGNETIC VARIATION OF ANGLE	KIND OF CORNER	REMARKS
							A~Qr. Cor~Pipe + Stone~Orig Corner
A	North	B	19	38½			1/16 Corner~Dig Hole 7"Diam. x 24"Deep~Set Steel Post "T" Shape 1"x 1½" x 5'-6"~Fill hole with fine Coal
B	" "	C	17	56			N.E. Cor. 10 Acre Track~150' at Right Angle From ℄ of C. B. + Q Track~Dig hole 7"Diam x 24"Deep~Set "T" Steel Post 1"x 1½"x 5'-6"~Fill hole with fine Coal
C	" "	D	2	27½			Orig. Sec. Cor. Sec's 1-6-7+12~Well set Pipe 9 ft. South of ℄ of Main Track
C	W+S	E	5	88			N.W. Cor. 10 Acre Track~150' at Right Angle From ℄ of C.B.+Q Track~Dig Hole 7"Diam. x 24"Deep~Set "T" Steel Post 1"x 1½"x 5'-6"~Fill Hole with fine Coal
							G~Center N.E. ¼ Sec. 12~Well set Stone at Bottom of Cor. Post Known to Mr Baker a property owner
G	East	F	1/16 Line				S.W. Cor. 10 Acre Track~Dig hole 7"Diam. x 24"Deep~Set "T" Steel Post 1"x 1½"x 5'-6"~Fill Hole with fine coal
F	" "	B	5	84			1/16 Cor
E	South	F	16	61			S.W. Cor. 10 Acre Track

LATITUDES, DEPARTURES, AND CLOSING ERRORS

LINES DESIGNATED	DIRECTION	DISTANCE CHAINS	DISTANCE LINKS	LATITUDES N	LATITUDES S	DEPARTURES E	DEPARTURES W	MISCELLANEOUS NOTES

PLAT OF SURVEY

Part N.E. 1/4 Section ~~or Lot~~ 12 Twp. ~~or Blk.~~ 3 N., Range 27 {~~East~~ / West} 6th P. M.

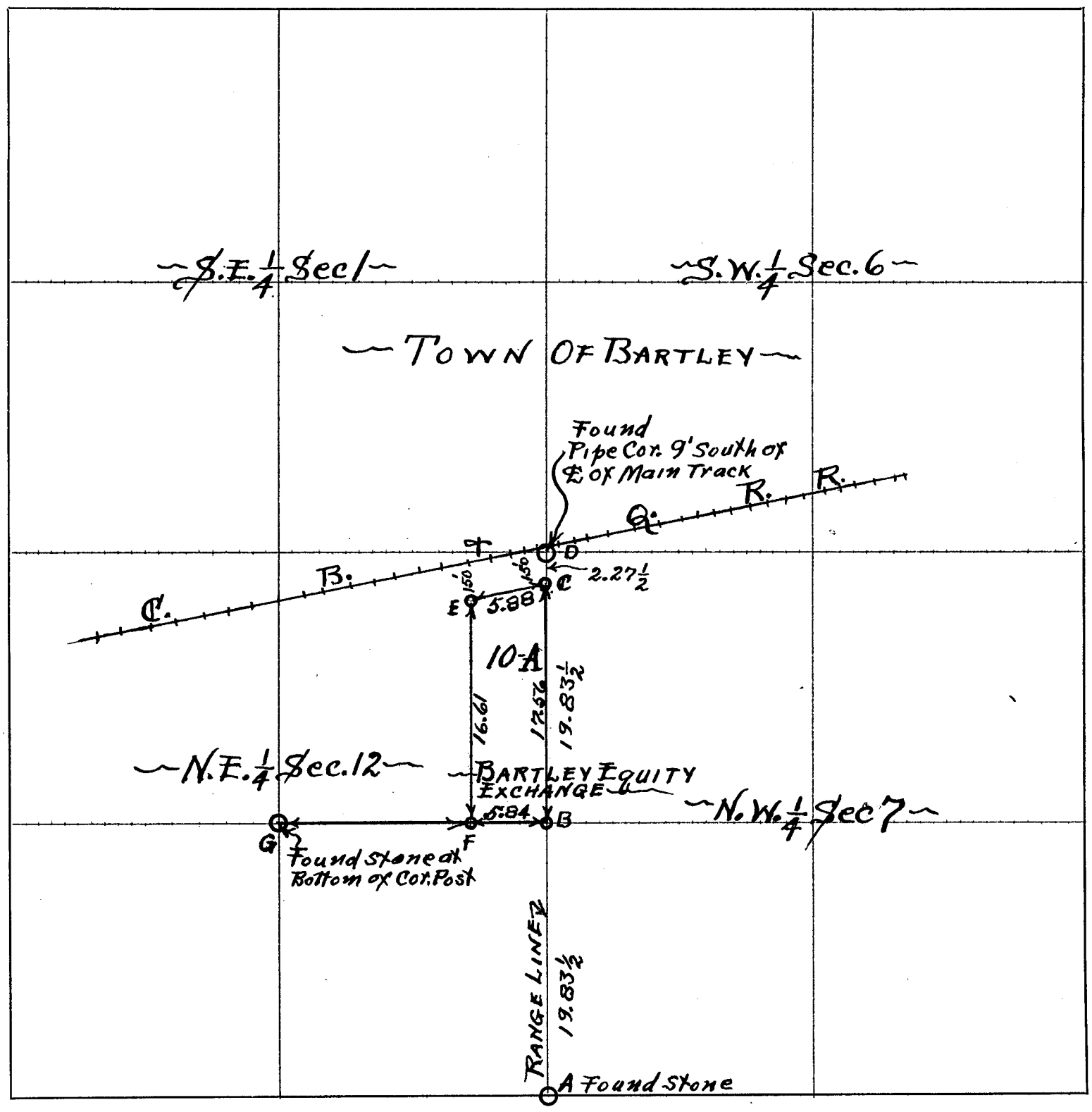

CERTIFICATES

Application for survey of Part N.E. 1/4 Section 12, Township 3, North, Range 27 W, by Bartley Equity Exchange Oct 28th, 1931, owner of the 10 Acre tract as shown in the N.E. 1/4 of said section.

Interested parties were notified by Personal Service (Mail or Personal Service) on the 28th day of October 1931, of date when said survey would begin. Interested parties present were Mr. Wm. Fritz & Mr. Clark

OATH OF CHAINMEN

~~We,~~ I, Leanord Bell ~~and~~, do hereby certify that, after being duly sworn, ~~we~~ I assisted Percy M. Bell, County Surveyor, in the survey of Part N.E. 1/4 Section 12, Township 3 North, Range 27 W and that all lines of said survey were accurately measured by us according to instructions given ~~us~~ me and to the best of ~~our~~ my skill and ability.

Subscribed in my presence and sworn to before me this 29th day of October 1931

Percy M. Bell County Surveyor.

Chainman,

Chainman,

Chainman.

SURVEYOR'S CERTIFICATE

I hereby certify that on the 28th to 29th days of October 1931, I surveyed a 10-Acre Tract for the Bartley Equity Exchange in the N.E. 1/4 Section 12, Township 3 North, Range 27 W, and that said survey was accurately made, according to law and the established rules and regulations governing the subdivision of sections, and that all corners were perpetuated with durable material as provided by law and as specifically set forth in the foregoing field notes; and that said notes and map have been compared with the memorandum notes of survey and are true and correct.

Witness my hand this 29th day of October 1931

Percy M. Bell County Surveyor.

PLAT OF SURVEY

Section ~~or Lot~~ 16 Twp. ~~or Blk.~~ 4 N Range 30 {East / West} 6th P. M.

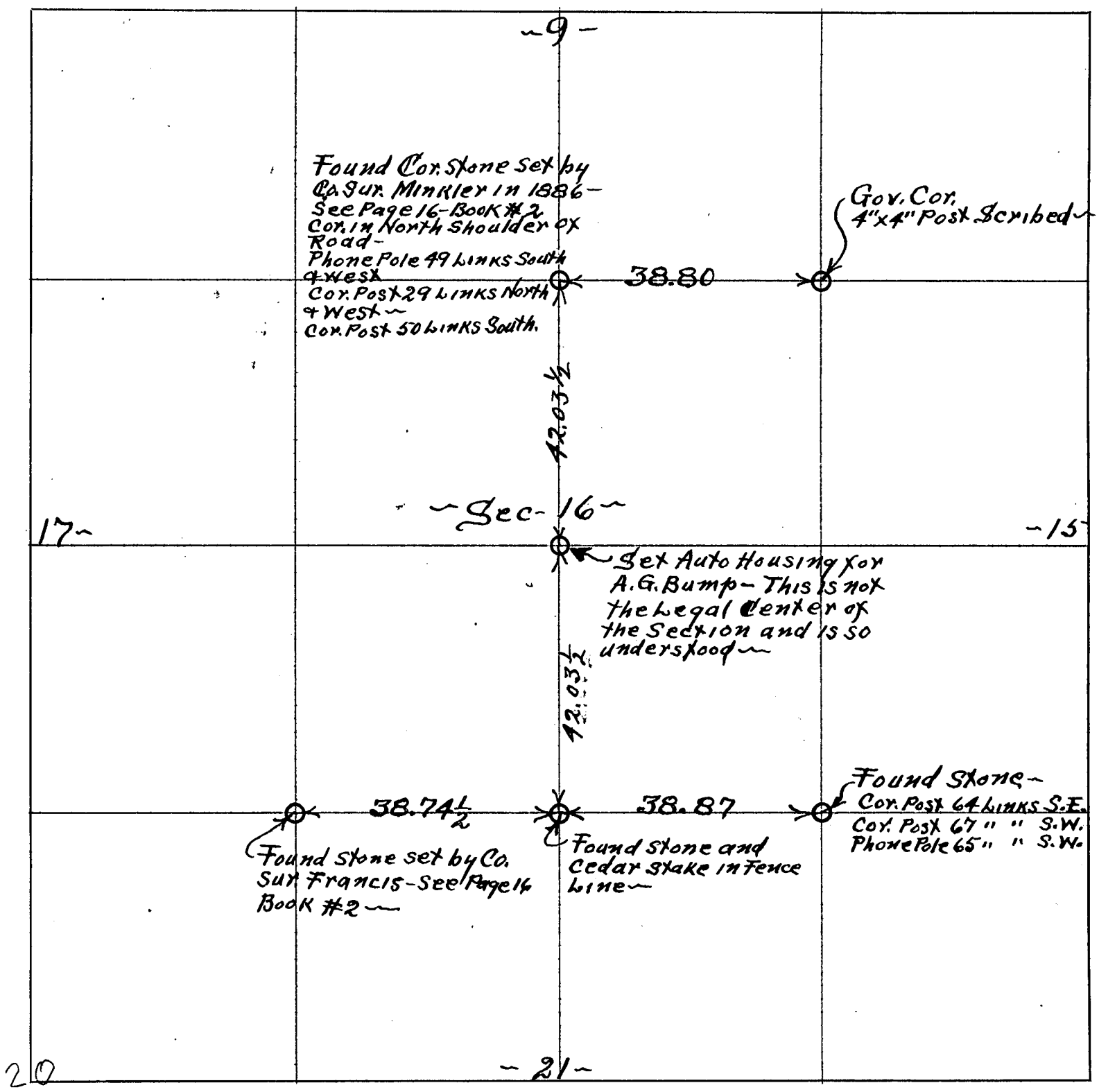

CERTIFICATES

Application for survey of Part of Section 16, Township 4, North, Range 30 W, by Albert Bunting, July 1st, 1931, owner of the West ½ of said section.

Interested parties were notified by Personal Service (Mail or Personal Service) on the 6th day of July 1931, of date when said survey would begin. Interested parties present were A. G. Bump & Others

OATH OF CHAINMEN

We, Cloyd Bell and Sylvester Madron, do hereby certify that, after being duly sworn, we assisted Percy M. Bell, County Surveyor, in the survey of Part of Section 16, Township 4 North, Range 30 W and that all lines of said survey were accurately measured by us according to instructions given us and to the best of our skill and ability.

Subscribed in my presence and sworn to before me this 6th day of July 1931

Percy M. Bell County Surveyor.

Cloyd A. Bell Chainman,

Sylvester Madron Chainman,

Chainman.

SURVEYOR'S CERTIFICATE

I hereby certify that on the 5th to 6th days of July 1931, I surveyed Part of Section 16, Township 4 North, Range 30 W, and that said survey was accurately made, according to law and the established rules and regulations governing the subdivision of sections, and that all corners were perpetuated with durable material as provided by law and as specifically set forth in the foregoing field notes; and that said notes and map have been compared with the memorandum notes of survey and are true and correct.

Witness my hand this 6th day of July 1931

Percy M. Bell County Surveyor.

OFFICIAL RECORD

FIELD NOTES

86711—K-B Printing Co., Omaha

FROM STATION	COURSE OF LINE	TO STAT'N	DISTANCE Chains	DISTANCE Links	MAGNETIC VARIATION OF ANGLE	KIND OF CORNER	REMARKS
#1						Section Cor.	Found White Lime Stone Center of X Roads— Lixt Stone—Dig Hole 6" Diam. X 38" Deep—Set Rail Road Reinforced Concrete Fence Post 4 In. Diam. x 36" long—Fill around Post with Crushed Stone and Fine Coal— Set Iron Pipe 2" Diam. x 3'-6" long at 36' N.W. Set Iron Pipe 1¼" Diam. x 3'-0" long at 50' S.E. Set Iron Pipe 1¼" Diam. X 3'-7" long at 45' S.W.
#1	West	#2	2,677'			Qr. Sec. Cor.	Found White Lime Stone 3' N. + W. of Cor. Post— Lixt Stone—Dig Hole 14" Sq. X 30" Deep—Set Rear End Auto Housing—Fill around Housing with Crushed Stone + Fine Coal— Line Bears 14' South at this Point—
#2	West	#3	2,594.5			Sec. Cor.	Found Red Colo. Sand Stone 8"x8"x8" Odd 3 Corner Shape below White Lime Stone 4"x 5"x 11" At 19 ft. North of ℄ of Rail Road Track— Cor. is 16.9' North of North Rail of Track— " " " 19.2' North of ℄ of R.R. on County Line— " " " 10.3' N.E. of R.R. Pipe Crossing Sign— Set Rail Road Reinforced Concrete Post 4" Diam. X 4'-0" at 45' N.E. Set Rail Road Reinforced Concrete Post 4" Diam. X 4'-0" long at 55' N.W.

LATITUDES, DEPARTURES, AND CLOSING ERRORS

LINES DESIGNATED	DIRECTION	DISTANCE Chains	DISTANCE Links	LATITUDES N	LATITUDES S	DEPARTURES E	DEPARTURES W	MISCELLANEOUS NOTES

PLAT OF SURVEY

Section's ~~or Lot~~ 18 & 19 Twp. ~~or Blk.~~ 3 N., Range 30 {~~East~~ / West} 6th P. M.

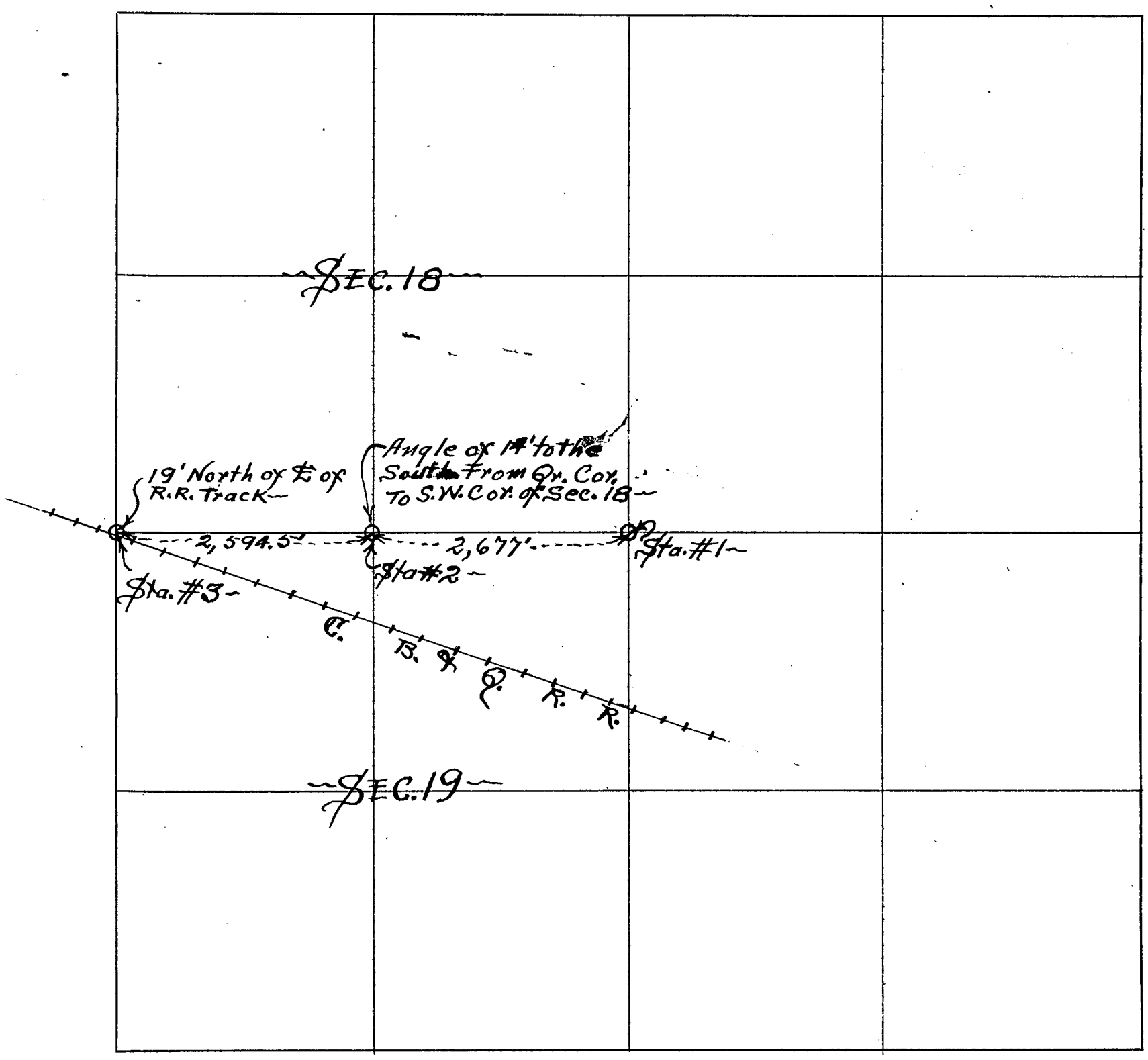

CERTIFICATES

Application for survey of Sec. Line Section's 18 & 19, Township 3, North, Range 30 W, by County & State Highway Dept's - April 1st, 1935, owner of the Highway Right-of-Way which Crosses said Line of said section.

Interested parties were notified by Personal Service (Mail or Personal Service) on the 2nd day of April 1935, of date when said survey would begin. Interested parties present were None

OATH OF CHAINMEN

We, ... and ....., do hereby certify that, after being duly sworn, we assisted ....., County Surveyor, in the survey of ..... Section ....., Township ..... North, Range ..... and that all lines of said survey were accurately measured by us according to instructions given us and to the best of our skill and ability.

Subscribed in my presence and sworn to before me this 3rd day of April 1935

Percy M. Bell County Surveyor.

..... Chainman,

..... Chainman,

..... Chainman.

SURVEYOR'S CERTIFICATE

I hereby certify that on the 2nd To 3rd days of April 1935, I surveyed the Sec. Line between Section's 18 & 19, Township 3 North, Range R. 30 W., and that said survey was accurately made, according to law and the established rules and regulations governing the subdivision of sections, and that all corners were perpetuated with durable material as provided by law and as specifically set forth in the foregoing field notes; and that said notes and map have been compared with the memorandum notes of survey and are true and correct.

Witness my hand this 5th day of April 1935

Percy M. Bell County Surveyor.

OFFICIAL RECORD

FIELD NOTES

86711—K-B Printing Co., Omaha

FROM STATION	COURSE OF LINE	TO STAT'N	DISTANCE Chains	DISTANCE Links	MAGNETIC VARIATION OF ANGLE	KIND OF CORNER	REMARKS
A.	South	B	2,727'		—	A. Sec. Cor.	Previously Perpetuated ~ See Page 25 - Book 4 ~
B.	" "	C	2,722		—	B. Qr. Sec. Cor.	" " " " " " " " "
F.	" "	G	2,652.5'		—	F. Sec. Cor.	Previously Found - See Page 283 - Book 2 ~
						G. Qr. Sec. Cor.	" " " " " " " "
A.	South	B	2,727'		—	A. Sec. Cor.	Previously Perpetuated ~ See Page 25 - Book 4 ~
B.	" "	C	2,722'		—	B. Qr. Sec. Cor.	" " " " " " " "
—						C.	Found Cor. Stone ~ Set Tractor Piston 8½" Diam. #980-C. on Iron Shaft
							1½" Diam. x 24" long in Crushed Stone ~ Set Iron Bar 1¼" Diam. x 38" long at
—							33' South - Set Iron Bar 1⅛" Diam. x 30" long at 50' N.W. ~ Corner Post stands
							37.6' S.W. ~ The Corner Stands 7' East of a true line over the 2 Corners
							North ~
F.	South	G	2,652.5'			F. Sec. Cor.	Previously Found - See Page 283 - Book 2 ~
G.	" "	H	2,636'			G. Qr. Sec. Cor.	Stone at Cor. Post 1.5' West of true line ~
—						H. Qr. Sec. Cor.	Lime in Pits ~ In Mound I set Auto Axle 1⅛" Diam. x 26" long ~
							Set Iron Pipe ¾" Diam. x 51" long at 45' N.W. ~ Set Iron Shaft 1⅛" Diam. x 30" long
							at 33' South ~
M.	South	N	2,637.7'			M. Qr. Sec. Cor.	~ Found Large Flat Stone set By E.S. Hill in 1881 ~ See Page 106 ~
N.	" "	O	5,275.4'				Book 1 ~ Set Auto Crank Shaft in Crushed Stone ~
						N. Sec. Cor.	Re-Established ~ Set Auto Crank Shaft 1½" Diam. x 31½"
							long ~ Set Iron Shaft 1⅛" Diam. x 31" long at 50' N.E. ~ Set Iron Shaft
							1⅛" Diam. x 31½" long at 50' S.E.
						O.	Orig. Gov. Township Cor. Set Auto Housing ~ Set Iron Shaft 1¼"
							Diam. x 27½" long at 40' East ~ Set Iron Shaft 1½" Diam. x 26" long at 40' West.
L	West	M.	1,491.5			L - 1/16 Sec. Cor.	~ Found Large Flat Stone set by G. W. Minkler in 1886 ~
							See Page 7 - Book 1 ~ Set Auto Crank Shaft in Crushed Stone ~
							Cor. Post 19.7' South ~ Cor. Post 20.1' North ~
E	West	D	4,062.7'			E. Sec. Cor.	Large Stone ~
D	" "	C	1,450.6'			D. 1/16 Sec. Cor.	Found Stone at Cor. Post 35.5' South of Line ~ Set Dempster Pump Cylinder 3" Diam. over Iron Bar 1⅛" Diam. x 43" long in Crushed Stone.
							Set Iron Bar 1¼" Diam. 39" long at 30' South - Set Iron Bar 1⅛" Diam x 29" long at
							30' North - Cottonwood Tree 22" Diam. Stands N.+E. at 68.2' ~
						C	~ As above ~
C	West	H	4,994.2'			H	~ As above ~
H	" "	I	2,632.08'			I - Qr. Sec. Cor.	Re-Established ~ Set Casting 5½" x 1'-10" #233 ~ Set
							Auto Axle 1⅛" Diam. x 30" long at 40' North ~
I	West	K	1,316.04'			K - 1/16 Sec. Cor.	~ Re-Established ~ Set Iron Pipe 2" Diam. x 32" long
							in Crushed Stone ~ Set Iron Bar 1" Diam. x 43" long at 35' N.E. on bank of
							Cat ~ Set Iron Bar ⅝" x ⅝" x 20" long at 45' South ~
K	West	N	1,342.44'			N - Sec. Cor.	As above ~

LATITUDES, DEPARTURES, AND CLOSING ERRORS

LINES DESIGNATED	DIRECTION	DISTANCE Chains	DISTANCE Links	LATITUDES N	LATITUDES S	DEPARTURES E	DEPARTURES W	MISCELLANEOUS NOTES

PLAT OF SURVEY

ROAD No Section's ~~or Lot~~ 30/31 · 29/32 + 28/33 Twp. ~~or Blk.~~ 2 N. Range 29 {~~East~~ / West} 6th P. M.

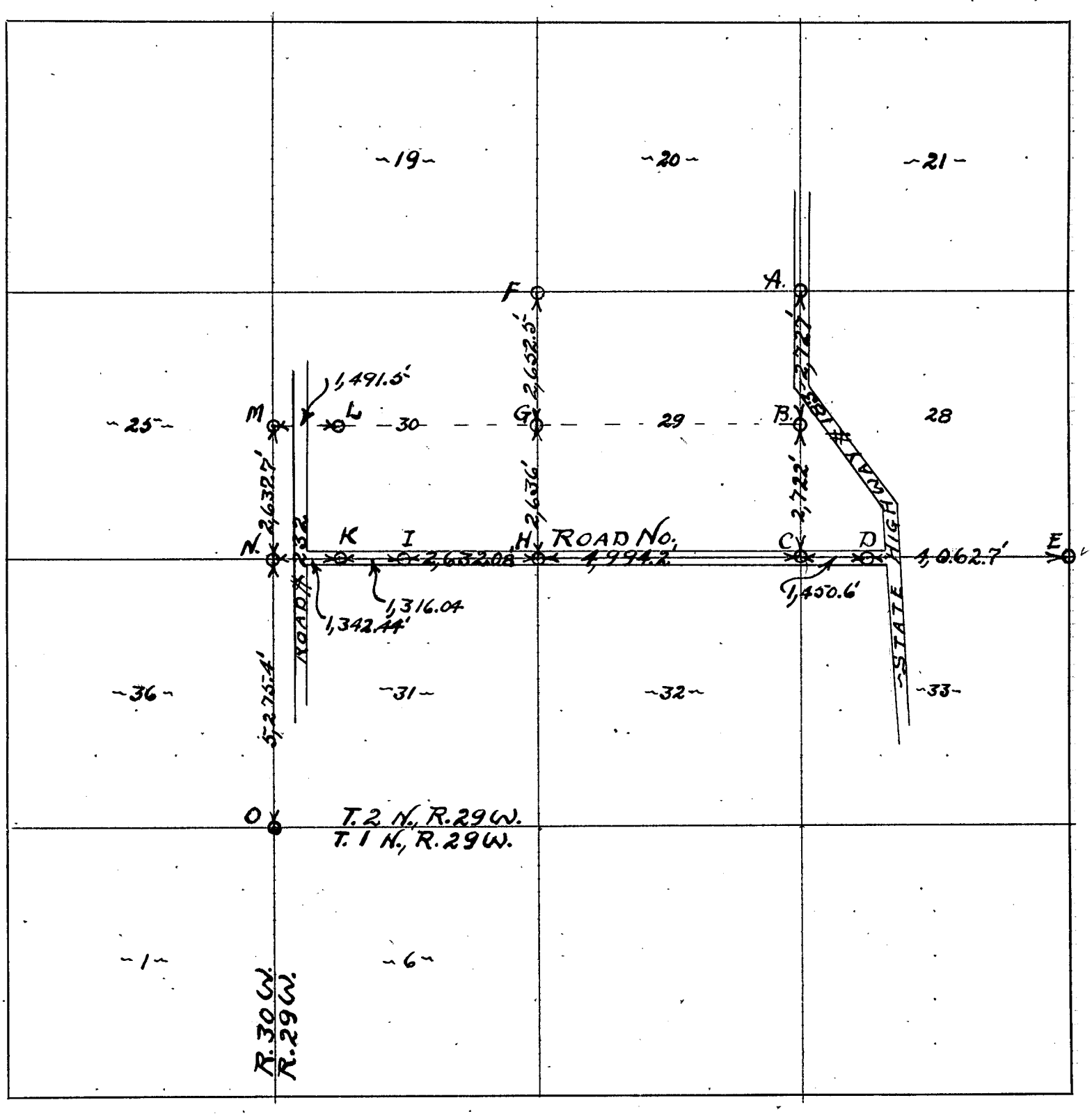

CERTIFICATES

Application for survey of ROAD No Between Section's 28/33 - 29/32 + 30/31, Township 2, North, Range 29 W., by County Commissioners ~ Dec. 19th, 1933, owner of the Right-of-Way of said section.

Interested parties were notified by Personal (Mail or Personal Service) on the 22 day of December 1933, of date when said survey would begin. Interested parties present were Mr. McNutt, Agent for Wm. B. Jones ~

OATH OF CHAINMEN

We, Cloyd Bell and Leonard Bell, do hereby certify that, after being duly sworn, we assisted Percy M. Bell, County Surveyor, in the survey of Road # Section's 28/33 - 29/32 + 30/31, Township 2 North, Range 29 W. and that all lines of said survey were accurately measured by us according to instructions given us and to the best of our skill and ability.

Subscribed in my presence and sworn to before me this 17th day of April 1934

Percy M. Bell ~ County Surveyor.

Cloyd A. Bell Chainman,

Leonard Chainman,

Chainman.

SURVEYOR'S CERTIFICATE

I hereby certify that on the 22 - 23 + 27 / 9-10-11-12-13-16+17 day's of December - / April 1933 / 1934, I surveyed Road # Section's 28/33 - 29/32 + 30/31, Township 2 North, Range 29 W., and that said survey was accurately made, according to law and the established rules and regulations governing the subdivision of sections, and that all corners were perpetuated with durable material as provided by law and as specifically set forth in the foregoing field notes; and that said notes and map have been compared with the memorandum notes of survey and are true and correct.

Witness my hand this 17th day of April 1934

Percy M. Bell ~ County Surveyor.

OFFICIAL RECORD

FIELD NOTES

86711—K-B Printing Co., Omaha

FROM STATION	COURSE OF LINE	TO STAT'N	DISTANCE CHAINS	DISTANCE LINKS	MAGNETIC VARIATION OF ANGLE	KIND OF CORNER	REMARKS * HISTORY
							NOTE:- In 1880 Mr. E. S. Hill, County Surveyor, made a survey of Sections 22, 28, 33, and 34, T. 1 N., R. 26 W., in which he found and perpetuated in a permanent way, with large Stones, most of the Original Government Corners. At that time he also subdivided the said sections and marked all established corners with large Sand Stones. See Pages 29, 71, 72, and 73, Book No, I.
							In 1907 Mr. R. O. Green, Deputy, under Mr. C. H. Meeker, County Surveyor, made a resurvey of Sections 22, 27, and 34, T. 1 N., R. 26 W., in which some of the Government Corners perpetuated by Mr. Hill, and all interior corners established by him was wholly ignored, thereby causing a large change of all lines to the north and west of their known location. Only one property owner, Mr. Joseph T. Jolly, owner of the S. E. ¼ Sec. 22 has ever recognized the Green-Meeker survey, and I find that most of the cement cylinders set by Mr. Green to mark the corners established by him were lifted and destroyed a few hours after his resurvey was completed. See Pages 224 and 225, Book No. 2.
							Therefore- In making this resurvey for County Road No. between Sections 21-22 27 & 28, I find, recognize, and perpetuate as many of the corners found and established by Mr. Hill as is necessary to verify my resurvey at this time. All original property lines, tree lines, and road limits are well defined and all lines retraced by me in this resurvey are verified by their location.
		"A"					Government Corner perpetuated by County Surveyor E. S. Hill in 1880 by setting large Lime Stone in mound. See Page 29, Book No. I. I rebuild the corner as follows: Lift stone, Dig hole 16 inches square x 24 inches deep, place 4"x8"x12" two cell building tile laid horizontal, replace stone on tile. Set Iron Pipe 1"diam. x 42" long at 38-ft. North & West in E. & W. fence line which stands 11-ft. north of corner. Set Iron Pipe 1" diam. x 54" long at 50-ft. Southeast. This corner stands in a ravine, roads extending North, South, and East.
		"B"					Government Corner perpetuated by County Surveyor E. S. Hill in 1880 by setting large Lime Stone in mound. See Page 29, Book No. I. I find the stone well worn by the dragging of the road. I rebuild the corner as follows:- Lift stone, Dig hole 8-in. diam. x 3-ft. deep, fill hole with crushed stone and fine coal and set standard farm wagon spindle at surface. Set 1½" x 2" x 6-ft. Iron Angle Post at 33-ft. East. Set 1½"x2"x6-ft. Iron Angle Post at 36-ft. West. Treated corner post 6-in. diam. in fence extending west stands 32.6-ft. West. The corner stands in the center of the N. & S. road.
		"C"					Government Corner perpetuated by County Surveyor E. S. Hill in 1880 by setting large Lime Stone in mound. See Page 28, Book No. I. I find the stone well worn by the dragging of the road. I rebuild the corner as follows:- Lift stone, Dig hole 8-in. diam. x 3-ft. deep, set Iron Bar 5/8"x 1½"x 31" long in center of hole, fill hole with crushed stone and fine coal. Set 1½"x 2" x 6-ft. Iron Angle Post at 35-ft. West in fence line extending West. Set 1½"x2" x 6-ft. Iron Angle Post at 35-ft. East.
C	South		38	.65			R. O. Green corner stands 13½ links west. A 8" diam. corner post stands 26 links Northwest, and a 6" diam. corner post stands 73½ links East of the Green corner.
:	:	X	39	.80½			I intersect the Qr. Sec. Line established by E. S. Hill at a distance of 78.32½ chains west of the Qr. Corner on the East side of Section 22. The Lime Stone set by Mr. Hill in 1880 cannot be found. The location is in the center of the N. & S. graded road, fences each side. Land high and level. I donot re-establish this corner.
:	:	D	79	.61			The proportional distance(By Mr. Hills and my measurement) for the corner to Sections 21-22-27 and 28. I establish the corner as follows:- Dig hole 8-in. diam. x 3-ft. deep, drive Iron Shaft 1 1/8" diam. x 5.6-ft. long in center of hole, fill hole with fine coal. Set 1½"x2"x6-ft. Iron Angle Post at 35-ft. East. Set 1½"x2"x6-ft. Iron Angle Post at 42-ft. West. This corner stands in the head of a wide shallow ravine in the center of the old North & South Trail Road. Fence lines on each side of Trail Road. Fence lines extends East and West on the Section Lines dividing pasture and cultivated land.
							PLAT CONTINUED ON PAGE 61
D	South	E	38	.34			The proportional distance (by Mr. Hills and my measurement) for the Qr. Sec. Corner between sections 27 & 28. No corner can be found. I establish the corner as follows:- Dig hole 8-in. diam. x 3-ft. deep, set Iron Shaft 1-in. diam. x 2'-8" long bearing stock numbers 734 & 734½, fill hole with fine coal. Set 1½" x 2" x 6-ft. Iron Angle Post at 35-ft. East. Set 1½" x 2" x 6-ft. Iron Angle Post at 35-ft. West. This corner stands in the head of a wide shallow ravine and about center of early day plowed fire guard extending West and South.
E	South		57	.51			The proportional distance (by Mr. Hills and my measurement) I intersect the E. & W. 1/16 Sec. Line of the S. E. ¼ of Section 28 at a point 18.89 chains East of the established center of said S. E. ¼ Sec. 28. I donot re-establish this corner.
E	South	F	76	.68			Intersect the established and recognized corner to sections 27,28,33 & 34

LATITUDES, DEPARTURES, AND CLOSING ERRORS

(Continued on Page 61)

LINES DESIGNATED	DIRECTION	DISTANCE CHAINS	DISTANCE LINKS	LATITUDES N	LATITUDES S	DEPARTURES E	DEPARTURES W	MISCELLANEOUS NOTES

PLAT OF SURVEY

Part Section's ~~or Lot~~ 21-22-27-28-33+34 Twp. ~~or Blk.~~ 1 N Range 26 {~~East~~ West} 6th P. M.

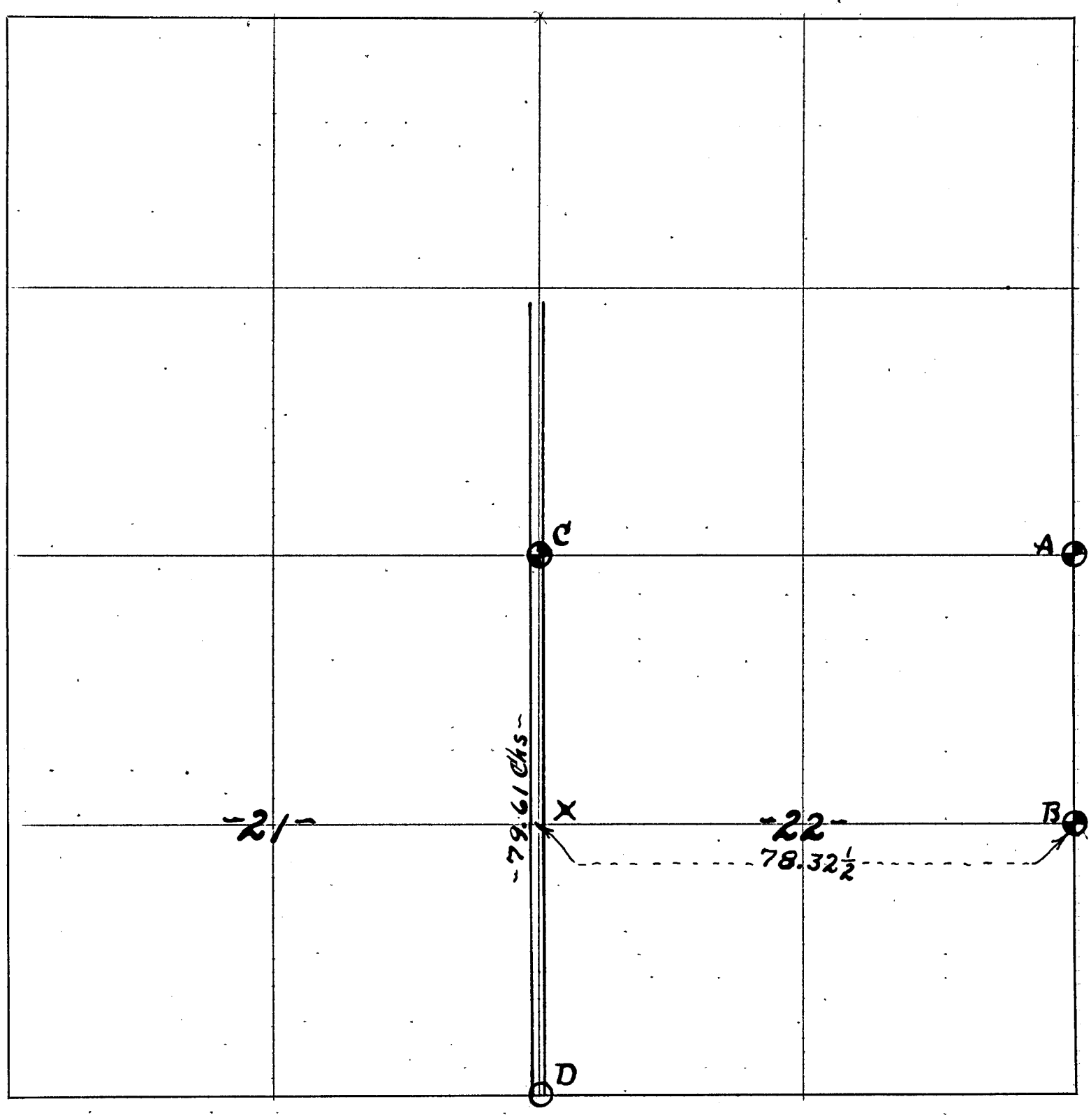

CERTIFICATES

Application for survey of Sec. Line Bet. Section's 21-22 / 27-28, Township 1, North, Range 26 W, by County Commissioners, 19..., owner of the Right-of-Way of said section.

Interested parties were notified by Personal Service (Mail or Personal Service) on the 22nd day of April 1936, of date when said survey would begin. Interested parties present were Joseph T. Jolly, Geo. Abbott, J. A. Horton, E. E. Deroe + Others ~

OATH OF CHAINMEN

We, Cloyd Bell and Sylvester Madron, do hereby certify that, after being duly sworn, we assisted Percy M. Bell, County Surveyor, in the survey of Part's of Section's 21-22-27-28-33+34, Township 1 North, Range 26 W. and that all lines of said survey were accurately measured by us according to instructions given us and to the best of our skill and ability.

Subscribed in my presence and sworn to before me this 23rd day of April 1936

Percy M. Bell County Surveyor.

Chainman,

Chainman,

Chainman.

SURVEYOR'S CERTIFICATE

I hereby certify that on the 23, 24, 25-7-12-13-14-15+16 days of April + May 1936, I surveyed Part's of Sec's 21-22-27-28-33+34 For Right-of-Way Between Sec's-21-22, 27+28 ~~Section~~, Township 1 North, Range 26 W., and that said survey was accurately made, according to law and the established rules and regulations governing the subdivision of sections, and that all corners were perpetuated with durable material as provided by law and as specifically set forth in the foregoing field notes; and that said notes and map have been compared with the memorandum notes of survey and are true and correct.

Witness my hand this 21st day of May 1936

Percy M. Bell County Surveyor.

OFFICIAL RECORD

FIELD NOTES

86711—K-B Printing Co., Omaha

FROM STATION	COURSE OF LINE	TO STAT'N	DISTANCE Chains	DISTANCE Links	MAGNETIC VARIATION OF ANGLE	KIND OF CORNER	REMARKS HISTORY
	NOTE:-						In 1880 Mr. E. S. Hill, County Surveyor, made a survey of Sections 22,28,33 and 34, T. I N., R. 26 W., in which he found and perpetuated in a permanent way, with large Stones, most of the Original Government Corners. At that time he also subdivided the said sections and marked all established corners with large Sand Stones. See Pages 29, 71, 72 and 73, Book No, I. In 1907 Mr. R. O. Green, Deputy, under Mr. C. H. Meeker, County Surveyor, made a resurvey of Sections 22, 27, and 34, T. I N., R. 26 W., in which some of the Government Corners perpetuated by Mr. Hill, and all interior corners established by him was wholly ignored, thereby causing a large change of all lines to the north and west of their known location. Only one property owner, Mr. Joseph T. Jolly, owner of the S. E. ¼ Sec. 22 has ever recognized the Green-Meeker survey, And I find that most of the cement cylinders set by Mr. Green to mark the corners established by him were lifted and destroyed a few hours after his resurvey was completed. See Pages 224 and 225, Book No. 2. Therefore - In making this resurvey for County Road No. between Sections 21-22 27 &28, I find, recognize, and perpetuate as many of the corners found and established by Mr. Hill as is necessary to verify my resurvey at this time. All original property lines, tree lines, and road limits are well defined and all lines retraced by me in this resurvey are verified by their location.
	(Notes Continued from						Page 60) which is marked with a large Lime Stone well set in the center of the roads extending East, West, and North. Fence lines extending in all four directions has been maintained for years. I perpetuate the corner as follows:- Lift Stone, Dig Hole 8-in. diam. x 4-ft. deep, set Iron Pipe 1¾"diam. x 2'-7" long in center of hole at surface, fill hole with crushed stone and fine coal. Set 1½"x2"x 6-ft. Iron Angle Post at 45.8-ft. Northeast. Set 1½"x2"x6-ft. Iron Angle Post at 52.3-ft. Northwest.
F	South	O	17	95½			Intersect the North 1/16 Sec. Corner between Sections 33 & 34 established by Mr. E. S. Hill in 1880. I perpetuate the corner as follows:- Lift stone, Dig hole 8-in. diam. x 3-ft. deep, set 1½"x2"x4-ft. Iron Angle Post in center of hole, fill hole with fine coal, replace stone on West side of Post. This corner stands well up in the head of a shallow ravine and in the East edge of land that was under cultivation some years ago.
O	West	N	19	74			Intersect the center of the N. E. ¼ Section 33 established by Mr. Hill in 1880. A large Sand Stone is well set at the butt of a old 8-in. diam. corner post which stands just west of the present corner post. I leave this corner as found.
N	North	L	18	77½			Intersect the East 1/16 Sec. Corner between Sections 28 & 33,established by Mr. Hill in 1880. I perpetuate the corner as follows:- Lift stone, dig hole 8-in. diam. x 3-ft. deep, place Iron Pipe 1¼" diam. x 2'-6" long in center of hole, fill hole with fine coal. Set 1½"x2"x6-ft. Iron Angle Post at 34-ft. North. This corner stands in the South shpulder, at the East end of a fill made in a ravine for the road.
F	West	L	19	21			Intersect 1/16 sec. corner described above.
L	:	K	19	21			Intersect Qr. Sec. Corner between Sections 28 & 33 established by Mr. Hill in 1880. I perpetuate the corner as follows:- Lift Flint Stone, dig hole 8-in. diam. x 4-ft. deep, set Iron Pipe ¾" diam. x 4-ft. long in center of hole, fill hole with crushed stone and fine coal. Set 1½"x2"x6-ft. Iron Angle Post at 25-ft. North in East-West fence lines. The corner stands in the center of the East & West graded highway.
K	South	P	58	96½			Intersect the South 1/16 Sec. Corner on the N. & S. Qr. Sec. Line in Section 33 established by Mr. Hill in 1880. I perpetuate the corner as follows:- Lift Large Sand Stone, dig hole 8-in. diam. x 3-ft. deep, set 1½"x2"x4-ft. Iron Angle Post in center of hole, fill hole with crushed stone and fine coal, replace Sand Stone at West side of iron post. This corner stands on the North & West slope of a small ravine, course Southwest. NOTE:- The two 1/16 corners established by Mr. Hill on the North part of this line could not be found.
K	North	I	19	72			Intersect the South 1/16 Sec. Corner on the N. & S. Qr. Sec. Line in Section 28 established by Mr. Hill in 1880. I perpetuate the corner as follows:- Lift Large Sand Stone, dig hole 8-in. diam. x 3.5-ft. deep, set 1½"x2"x4-ft. Iron Angle Post in center of hole, fill hole with crushed stone and fine coal. The corner post is stands 1-ft. Northwest. Fence lines extend East, West, and North.
I	North	H	19	78			Intersect the center of Section 28 established by Mr. Hill in 1880. I perpetuate the corner as follows:- Lift well rotted oak stake and butt end of old corner post. Dig hole 8-in. diam. x 2.5-ft. deep, set 1½"x2"x4-ft. Iron Angle Post in center of hole, fill hole with fine coal. The corner stands in the N. & S. fence line and a few feet south of a fence extending east.
L	North	M	19	34½			Intersect center of S. E. ¼ Sec. 28 established by Mr. Hill in 1880. I perpetuate the corner as follows:- Lift Large Sand Stone, dig hole 8-in. diam. x 3-ft. deep, set 1½"x2"x4-ft. Iron Angle Post in center of hole, fill hole with crushed stone and fine coal. Fence lines extend West and South.

LATITUDES, DEPARTURES, AND CLOSING ERRORS

LINES DESIGNATED	DIRECTION	DISTANCE Chains	DISTANCE Links	LATITUDES N	LATITUDES S	DEPARTURES E	DEPARTURES W	MISCELLANEOUS NOTES
								Line over I - M extended east and at 18.89 intersect the Section Line between Sections 27 & 28. I donot mark the point of intersection.

"G" Found Government Corner perpetuated by Mr. Hill in 1880, also by Mr. Green in 1907. The corner stands in the center of the graded cross roads. The cement stone set by Mr. Green is in good shape and I do not molest it. I set 1½"x2"x6-ft. Iron Angle Post at 40-ft. Southeast. Set 1½"x2"x6-ft. Iron Angle Post at 40-ft. Southwest. A Phone Pole stands 38.9-ft. Southeast. A corner post stands 28.7-ft. Southwest.

PLAT OF SURVEY

Part Section's ~~or Lot~~ 21-22-27-28-33+34 Twp. ~~or Blk.~~ 1 N Range 26 W {~~East~~ West} 6th P. M.

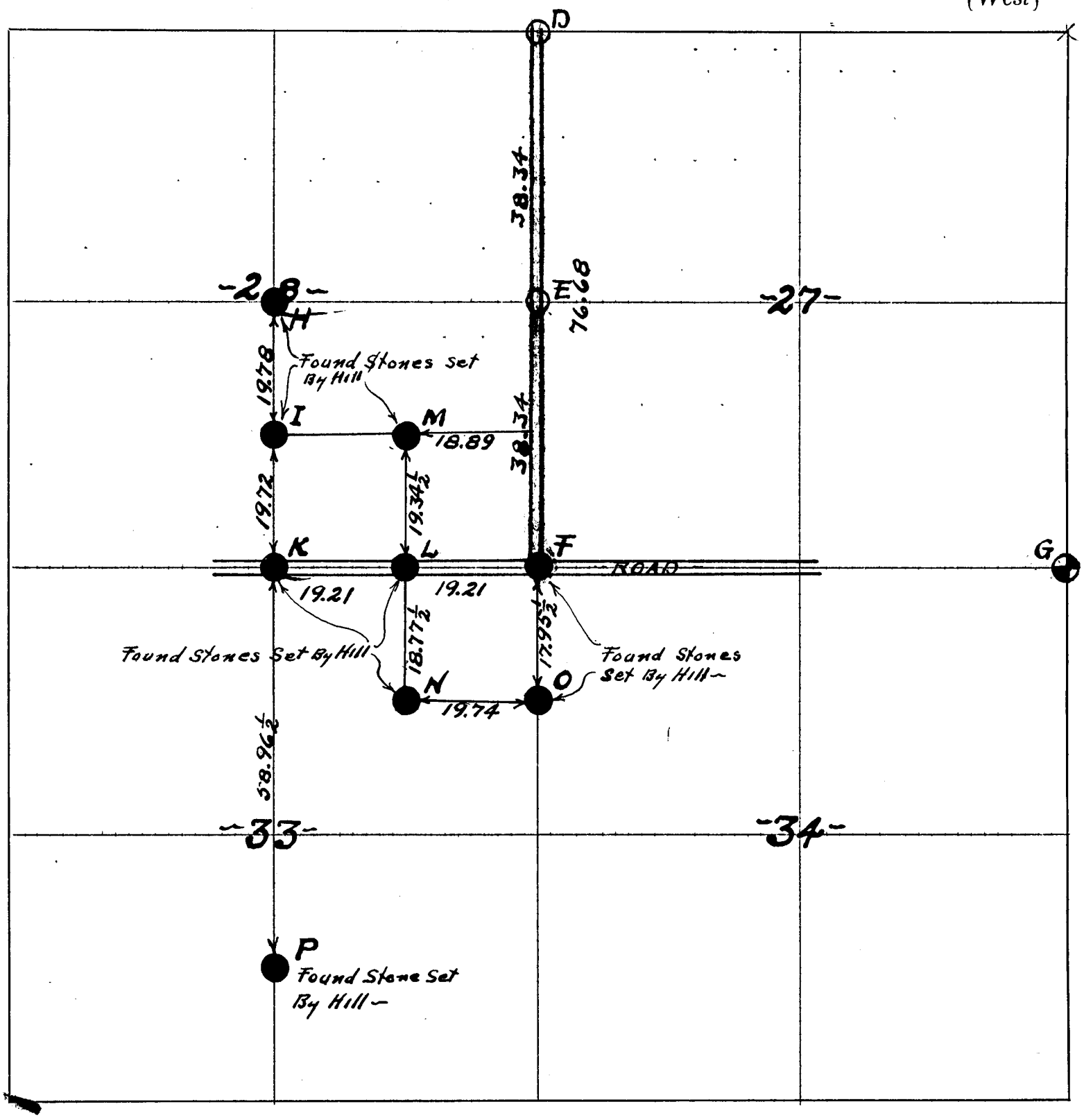

CERTIFICATES

Application for survey of Sec. Line Bet. Section's 21-22 27+28, Township 1, North, Range 26 W, by County Commissioners, 19..., owner of the Right-of-Way of said section.

Interested parties were notified by Personal Service (Mail or Personal Service) on the 22nd day of April 1936, of date when said survey would begin. Interested parties present were Joseph T. Jolly, Geo. Abbott, J. A. Horton, E. E. Devoe & Others —

OATH OF CHAINMEN

We, Cloyd Bell and Sylvester Madron, do hereby certify that, after being duly sworn, we assisted Percy M. Bell, County Surveyor, in the survey of Parts of Section's 21-22-27-28-33+34, Township 1 North, Range 26 W and that all lines of said survey were accurately measured by us according to instructions given us and to the best of our skill and ability.

Subscribed in my presence and sworn to before me ..... Chainman,

this 23rd day of April 1936 ..... Chainman,

Percy M. Bell — County Surveyor. ..... Chainman.

SURVEYOR'S CERTIFICATE

I hereby certify that on the 23-24-25-7-12-13-14-15+16 day's of April & May 1936, I surveyed Parts of Sec's 21-22-27-28-33+34 For Right-of-Way Between Sec's 21-22, 27+28 ~~Section~~, Township 1 North, Range 26 W, and that said survey was accurately made, according to law and the established rules and regulations governing the subdivision of sections, and that all corners were perpetuated with durable material as provided by law and as specifically set forth in the foregoing field notes; and that said notes and map have been compared with the memorandum notes of survey and are true and correct.

Witness my hand this 21st day of May 1936

Percy M. Bell County Surveyor.

OFFICIAL RECORD

FIELD NOTES

86711—K-B Printing Co., Omaha

FROM STATION	COURSE OF LINE	TO STAT'N	DISTANCE CHAINS	DISTANCE LINKS	MAGNETIC VARIATION OF ANGLE	KIND OF CORNER	REMARKS
							HISTORY
							NOTE: - In 1880 Mr. C. S. Hill; County Surveyor; made a survey of Sections 22, 23, 33 and 34, T. I N., R. 26 W., in which he found and perpetuated in a permanent way, with large Stones, most of the Original Government Corners. At that time he also subdivided the said sections and marked all established corners with large Sand Stones. See Pages 29, 71, 72 and 73, Book No. I.
							In 1907 Mr. R. O. Green, Deputy, under Mr. C. H. Meeker, County Surveyor, made a resurvey of Sections 22, 27, and 34, T. I N., R. 26 W., in which some of the Government Corners perpetuated by Mr. Hill, and all interior corners established by him was wholly ignored, thereby causing a large change of all lines to the north and west of their known location. Only one property ownwe, Mr. Joseph T. Jolly, owner of the S. E. ¼ Sec. 22 has ever recognized the Green-Meeker survey. And I find that most of the cement cylinders set by Mr. Green to mark the corners established by him were lifted and destroyed a few hours after his resurvey was completed. See Pages 224 and 225, Book No. 2.
							Therefore - In making this resurvey for County Road No. ... between Sections 22 and 27, I find, recognize, and perpetuate as many of the corners found and established by Mr. C. S. Hill as is necessary to verify my resurvey at this time.
							All original property lines, tree lines, and road limits are well defined and all lines retraced by me in this resurvey are verified by their location.

LATITUDES, DEPARTURES, AND CLOSING ERRORS

LINES DESIGNATED	DIRECTION	DISTANCE CHAINS	DISTANCE LINKS	LATITUDES N	LATITUDES S	DEPARTURES E	DEPARTURES W	MISCELLANEOUS NOTES

PLAT OF SURVEY

PART N.E. 1/4 Section ~~or Lot~~ 19 Twp. ~~or Blk.~~ 4 N., Range 27 {~~East~~ / West} 6th P. M.

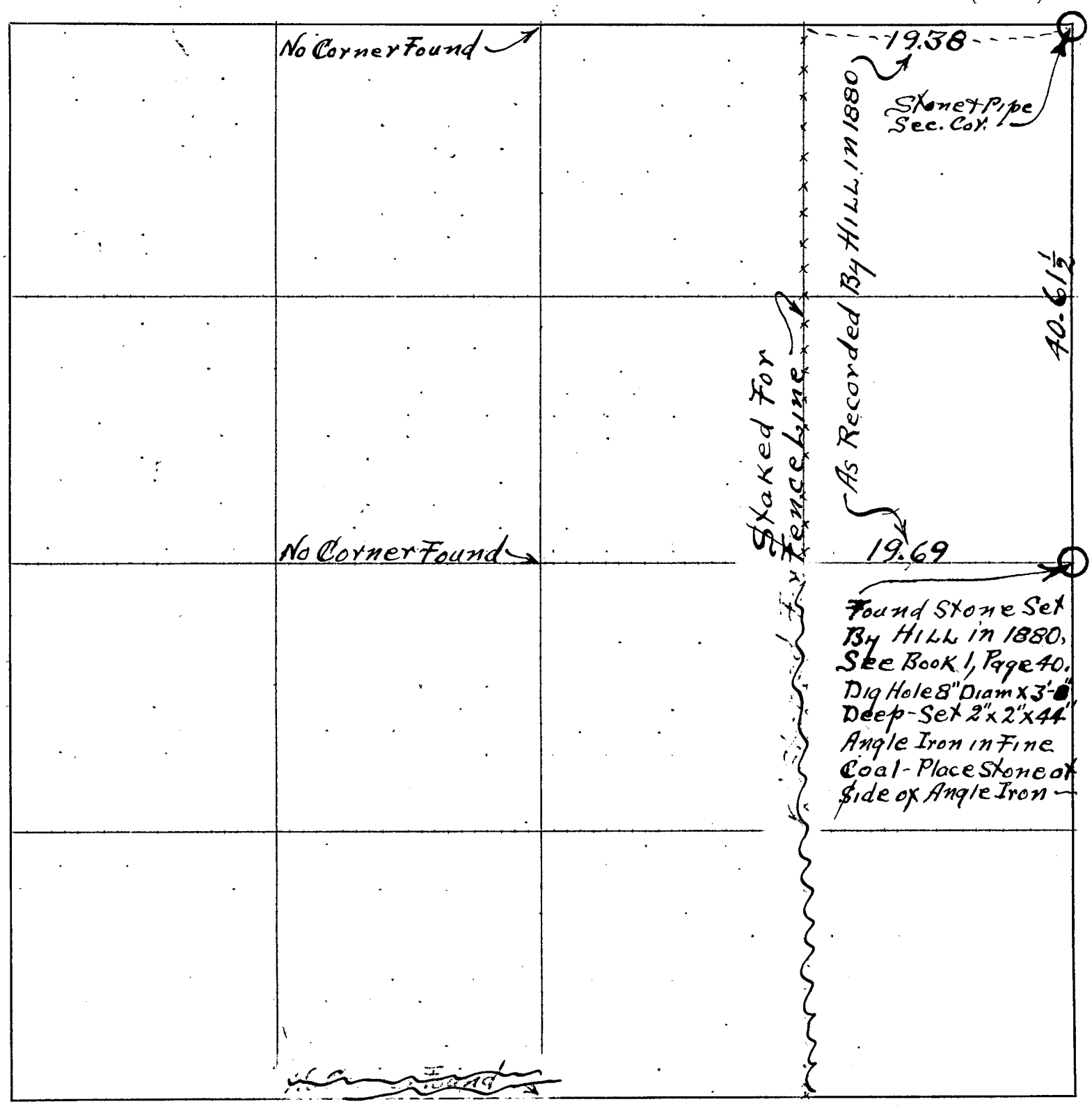

CERTIFICATES

Application for survey of Part N.E. 1/4 Section 19, Township 4, North, Range 27 (W.), by Joseph Reiter, Jr. and Fred C. Baruth 4-18th, 1936, owners of the Said Parts of said section.

Interested parties were notified by Personal Service (Mail or Personal Service) on the 20th day of April 1936, of date when said survey would begin. Interested parties present were Joseph Reiter, Jr. & Fred C. Baruth -

OATH OF CHAINMEN

We, ... and ....., do hereby certify that, after being duly sworn, we assisted ....., County Surveyor, in the survey of ..... Section ....., Township ..... North, Range ..... and that all lines of said survey were accurately measured by us according to instructions given us and to the best of our skill and ability.

Subscribed in my presence and sworn to before me ..... Chainman,

this ..... day of ..... 19..... ..... Chainman,

..... County Surveyor. ..... Chainman.

SURVEYOR'S CERTIFICATE

I hereby certify that on the 20th & 21st days of April 1936, I surveyed Part of NE 1/4 (For Fence Line as Shown Above) Section 19, Township 4 North, Range 27 (W.), and that said survey was accurately made, according to law and the established rules and regulations governing the subdivision of sections, and that all corners were perpetuated with durable material as provided by law and as specifically set forth in the foregoing field notes; and that said notes and map have been compared with the memorandum notes of survey and are true and correct.

Witness my hand this 21st day of April 1936

Percy M. Bell County Surveyor.

OFFICIAL RECORD

FIELD NOTES

86711—K-B Printing Co., Omaha

FROM STATION	COURSE OF LINE	TO STAT'N	DISTANCE CHAINS	DISTANCE LINKS	MAGNETIC VARIATION OF ANGLE	KIND OF CORNER	REMARKS
							See Plat On Oppisite Page.
		A					Gov. Qr. Section corner between sections 5 & 6 recognized and perpetuated in the early day of settlememt. Black Walnut Post, ¾-in. diam. x 18-in. Iron Bolt, Lime Stone and Colorado Red Sand Stone over Walnut Post. Phone pole stands at 45-ft. Southeast. Eletrict Brace Post stands at 34.3-ft. Northeast. Electric Pole stands at 42.9-ft. Northwest. Electric Pole stands at 38.5-ft. Southwest. Iron Pipe stands at 47.2-ft. Northwest at a point 3.5-ft. Northeast of Chas. Miller corner post.
A	North	B	9.15-ft.				On true Sec. Line. The Northwest corner of City of McCook 10½ Acre tract. Dig hole 8-in. diam. x 3-ft. deep, set Iron Pipe 1½-in. diam. x 1-ft. 7-in. long with iron pipe 2-in. diam. x 7-in. long at surface, fill hole with fine coal. Set 1½"x2"x6-ft. Iron Angle Post at 23.5-ft. East. Set 1½"x2" x 6-ft. Iron Angle Post at 33-ft. West. Walnut tree line stands 23.5-ft. East.
B	North	C	1,786-ft.				Gov. Sec. Corner between sections 5 & 6 recognized and perpetyuated in the early day of settlement. Large Lime Stone, ½ of Cast Iron Window Weight at north side of stone. Corner Post stands at 2.7-ft. west and 26.6-ft. North. Corner Post stands at 43.5-ft. Southwest in fence line that is 7-ft. south of the corner. Corner Post stands at 42.5-ft. Southeast. Electric Pole ##### stands at 48.7-ft. Northwest.
A	East	E	500-ft.				On true E. & W. Qr. Sec. Line. The Southeast Corner of City of McCook 10½ Acre tract. Dig hole 8-in. diam. x 3-ft. deep, Set Iron Pipe 3/4-in. diam. x 2'-9½" long in fine coal. Set 1½"x2"x6-ft. Iron Angle Post at 38-ft. North. Set 1½"x2"x6-ft. Iron Angle Post at 27-ft. South. Set spike in 36-in. diam. Cottonwood tree at 73.4-ft. Northwest. Combination Phone and Electric Pole stands at 22.8-ft. Southwest.
E	East	F	2,138.1-ft.				On true E. & W. Qr. Sec. Line. Point on Qr. sec. line 14.5-ft. south of the Southwest corner of the County Poor Farm which according to the survey made by County Surveyor Andy Barber in 1909 and recorded on Page 242, Book 2, is shown to be at the center of the section. This corner is marked with a 1½-in. diam. Iron Pipe and stands near the center of the cross roads. Ties to the corner are as follows; Phone Pole #69 stands 40.9-ft. Southeast/ Phone Pole stands at 48.5-ft. Southwest. Electric Pole stands at 62.5-ft/ Northwest. Elm tree 18-in. diam. stands at 89-ft. Northeast. Cottonwood tree 36-in. diam. stands at 93.5-ft. Southeast.
F	East	G	1,319-ft.				On true E. & W. Qr. Sec. Line. Point on Qr. Sec. Line 7.5-ft. South of the Southeast corner of the County Poor Farm which according to the survey made by County Surveyor Andy Barber in 1909, (As Above) is shown to be on the Qr. Section Line. Ties to said corner are as follows;- Boxelder tree 24-in. diam. stands at 41-ft, North. West end of wood bridge stands 9.2-ft. East. Southwest corner of wood bridge stands at 10.5-ft. Southeast. Phone Pole #6 stands at 70.8-ft. Southwest. Elm tree 18-in. diam. stands at 46-ft. Northwest.
G	East	H	1,325.7-ft.				Gov. Qr. Section Corner between Sections 4 & 5 recognized and perpetuated in the early day of settlement. This corner is marked with a Galv. Iron Pipe 1-in. diam. x 30-in. long. Electric Pole stands at 46.6-ft. Northwest. Phone Pole stands at 26.6-ft. South. Set 1½"x2"x 6-ft. Iron Angle Post at 33-ft. North.
E	North	D	915-ft.				Parallel to West Sec. Line. The Northeast Corner of City of McCook 10½ Acre tract. Dig hole 8-in. diam. x 3-ft. deep. Set Iron Pipe 2-in. diam. x 3-ft. long in fine coal. This corner is to be set in cement by the city.
B	East	D	500-ft.				Parallel to E. & W. Qr. Sec. Line. The Northeast corner of City of McCook 10½ Acre tract as above.
		K					Northeast corner of County Poor Farm. The corner is marked with a Colorado Red Sand Stone set by County Surveyor Andy Barber in 1909 - See Page 242, Book 2. Large corner post stands at west side of stone.
K	West	I	1,321.3-ft				Northwest corner of County Poor Farm marked by Colorado Red Sand Stone set by County Surveyor Andy Barber in 1909 and shown by him to be on the N. & S. Qr. Sec. Line. Ties to said corner are as follows;- Corner Post 9-in. diam. stands at 33.2-ft. West and North in E. & W. Fence Line. Phone Pole #61 stands at 49.2-ft. Northeast. Set 1½"x2"x6-ft. Iron Angle Post at 33-ft. West. Set 1½"x2"x6-ft. Iron Angle Post at 34.2-ft. East.
I	South	Cor.	1,318.7-ft.				The Southwest corner of the County Poor Farm described above.

LATITUDES, DEPARTURES, AND CLOSING ERRORS

LINES DESIGNATED	DIRECTION	DISTANCE CHAINS	DISTANCE LINKS	LATITUDES N	LATITUDES S	DEPARTURES E	DEPARTURES W	MISCELLANEOUS NOTES

PLAT OF SURVEY

PART N. 1/2 Section ~~or Lot~~ 5 Twp. ~~or Blk.~~ 2 N., Range 29 {~~East~~ West} 6th P. M.

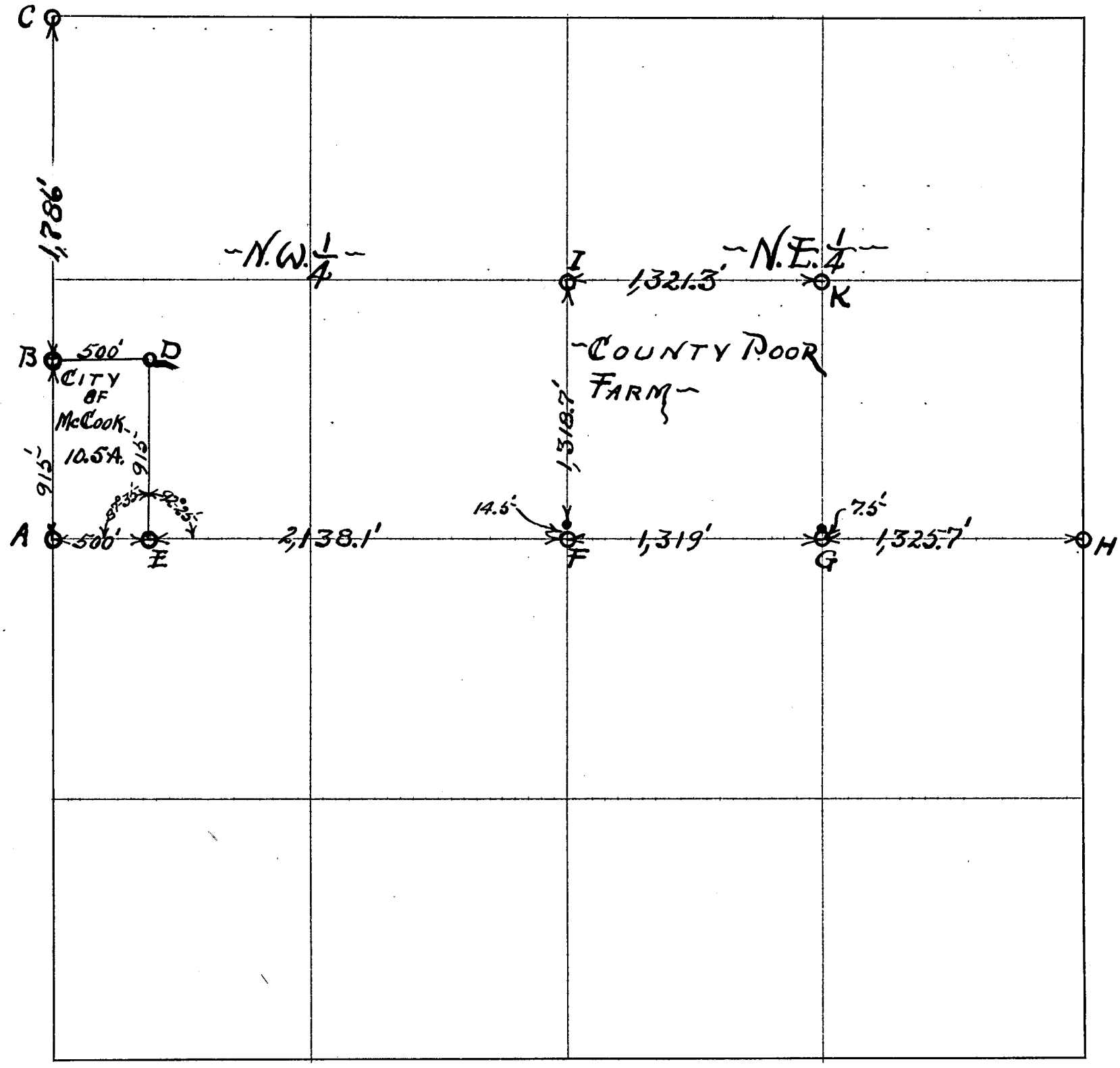

CERTIFICATES

Application for survey of Part S.W. 1/4 - N.W. 1/4 Section 5, Township 2 N., North, Range 29 W, by CITY OF McCOOK ~ June 3rd, 1936, owner of the 10 1/2 Acres in the South-West Corner of the S.W. 1/4 - N.W. 1/4 of said section.

Interested parties were notified by Personal Service (Mail or Personal Service) on the 5th day of June 1936, of date when said survey would begin. Interested parties present were Mr Ray ~ City Water Office ~

OATH OF CHAINMEN

We, Dorwin Bell and Sylvester Madron, do hereby certify that, after being duly sworn, we assisted Percy M. Bell, County Surveyor, in the survey of Part N. 1/2 Section 5, Township 2 N. North, Range 29 W and that all lines of said survey were accurately measured by us according to instructions given us and to the best of our skill and ability.

Subscribed in my presence and sworn to before me ..... Chainman,

this 10th day of June 1936 ..... Chainman,

Percy M. Bell County Surveyor. ..... Chainman.

SURVEYOR'S CERTIFICATE

I hereby certify that on the 5th 6th 8th 9 10th days of June 1936, I surveyed PART N. 1/2 of Section 5, Township 2 North, Range 29 W, and that said survey was accurately made, according to law and the established rules and regulations governing the subdivision of sections, and that all corners were perpetuated with durable material as provided by law and as specifically set forth in the foregoing field notes; and that said notes and map have been compared with the memorandum notes of survey and are true and correct.

Witness my hand this 12th day of June 1936

Percy M. Bell County Surveyor.

OFFICIAL RECORD

FIELD NOTES

86711—K-B Printing Co., Omaha

FROM STATION	COURSE OF LINE	TO STAT'N	DISTANCE CHAINS	DISTANCE LINKS	MAGNETIC VARIATION OF ANGLE	KIND OF CORNER	REMARKS
							Field Notes of a survey made of the Section Line between Sections 31 & 32, T. 3 N., R. 29 W.
							From the Government Corner (Stone and Iron Bar) on Township Line
							I run North on true section line between sections 31 & 32.
			1,654.6-ft.			South and Right Bank of Republican River.	
			1,925.8-ft.			North and Left Bank of Republican River.	
			2,629.9-ft.			The legal division for Qr. Section Corner between Sections 31 & 32. I establish and perpetuate the corner as follows:- Dig hole 8-in. diam. x 4-ft. deep, set $1\frac{1}{2}$"x2"x6-ft. Iron Angle Post in center of hole - fill hole with fine coal - build moumd of earth around steel post.	
			5,259.8-ft.			Intersect the Government Corner to Sections 29, 30, 31 & 32 which is marked with large stone and Iron Pipe.	

LATITUDES, DEPARTURES, AND CLOSING ERRORS

LINES DESIGNATED	DIRECTION	DISTANCE CHAINS	DISTANCE LINKS	LATITUDES N	LATITUDES S	DEPARTURES E	DEPARTURES W	MISCELLANEOUS NOTES

PLAT OF SURVEY

Sec. Line Between Section's ~~or Lot~~ 31 + 32 Twp. ~~or Blk.~~ 3 N., Range 29 {~~East~~ / West} 6th P. M.

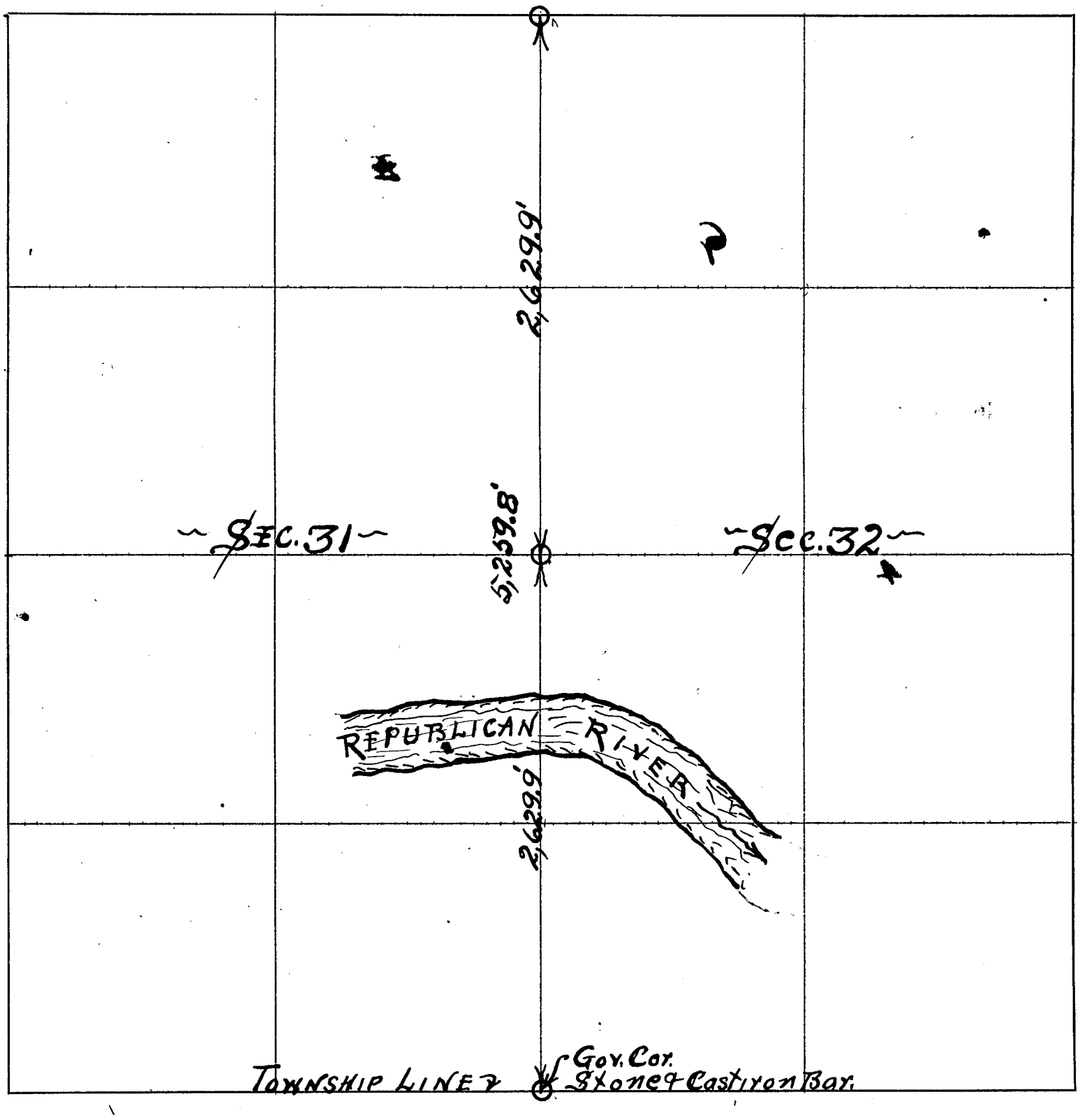

CERTIFICATES

Application for survey of Sec. Line Between Section's 31 + 32, Township 3, North, Range 29 W, by CHICAGO, BURLINGTON & QUINCY R.R. Co. 6-18-, 1936, owner of the ~~_____~~ ~~_____~~ of said section.

Interested parties were notified by Personal Service (Mail or Personal Service) on the 26th day of June 1936, of date when said survey would begin. Interested parties present were C. B. & Q. R.R. Engineer ~~____~~

OATH OF CHAINMEN

We, Dorwin Bell and Sylvester Madron, do hereby certify that, after being duly sworn, we assisted Percy M. Bell, County Surveyor, in the survey of Sec. Line Between Section's 31 + 32, Township 3 North, Range 29 W ~ and that all lines of said survey were accurately measured by us according to instructions given us and to the best of our skill and ability.

Subscribed in my presence and sworn to before me this 30th day of June 1936

Percy M. Bell County Surveyor.

_____ Chainman,

_____ Chainman,

_____ Chainman.

SURVEYOR'S CERTIFICATE

I hereby certify that on the 26th to 29th days of June 1936, I surveyed the Section Line Between Section's 31 + 32, Township 3 North, Range 29 W, and that said survey was accurately made, according to law and the established rules and regulations governing the subdivision of sections, and that all corners were perpetuated with durable material as provided by law and as specifically set forth in the foregoing field notes; and that said notes and map have been compared with the memorandum notes of survey and are true and correct.

Witness my hand this 30th day of June 1936

Percy M Bell County Surveyor.

OFFICIAL RECORD

FIELD NOTES

86711—K-B Printing Co., Omaha

FROM STATION	COURSE OF LINE	TO STAT'N	DISTANCE Chains	DISTANCE Links	MAGNETIC VARIATION OF ANGLE	KIND OF CORNER	REMARKS
							Southeast Cor. Section 30 — Gov. Corner — Large Stone 1¼" Diam. x 2'-6" Iron Shaft on East side of Stone — Steel Electric Line Pole Stands at 112' South & West. Steel Electric Line Brace Pole Stands at 100.3' South & East — West End of Northwest Concrete Wing Wall of Steel Bridge Stands at 140' East & South
	North		27	29.2'			Gov. Qr. Cor. Between Sec's. 29 & 30 — Large Stone set in Fine Coal — Iron Pipe ½" Diam. x 24" long at Stone — Fence Line Extends East —
	North		4356.7'				Gov. Cor. to Sec's. 19-20-29 & 30 — Lift Stone — Dig Hole 8" Diam. x 3'-6" Deep — Set 1½" x 2" x 6'-0" Steel Angle Post — Fill Hole With Fine Coal — Corner Stands 474' South of River Bank —
			27 29 2 / 26 27 5				
	East		2,666.4'				Qr. Sec. Cor. Between Sec's 20 & 29 Established By Co. Sur. E. S. Hill, in 1880 — See Page 19-Book #1 — Place Fine Coal Around Large Stone — Set Iron Pipe ¾" Diam. x 39" Long at Stone — Corner Stands in N. & S. Fence Line 36' South of E. & W. Fence Line — Cor. Post 12" Diam. Stands 36' North —
							Northeast Corner Section 19 — Gov. Corner Marked with Large Stone — Set 4" Diam. x 4'-11" Long C. B. & Q. Co. Reinforced Concrete Post at Stone — Cor. Stands 70' South of ℄ of C. B. & Q. Railroad Track — Corner Post Stands 19' Northwest — C. B. & Q. Right-of-Way Marker (Steel Plate) Stands 20' North —
							Northwest Corner Section 19 — Said To Be Gov. Cor. Marked By Large Stone — Set 4" Diam. x 4'-11" Long C. B. & Q. Co. Reinforced Concrete Post at West side of Stone — Railroad Tie Corner Post stands at South side of Stone — Fence Lines Extend East & North —

LATITUDES, DEPARTURES, AND CLOSING ERRORS

LINES DESIGNATED	DIRECTION	DISTANCE Chains	DISTANCE Links	LATITUDES N	LATITUDES S	DEPARTURES E	DEPARTURES W	MISCELLANEOUS NOTES

PLAT OF SURVEY

PART OF Section's ~~or Lot~~ 19-20-29+30 Twp. ~~or Blk.~~ 3 N., Range 28 {~~East~~ / West} 6th P. M.

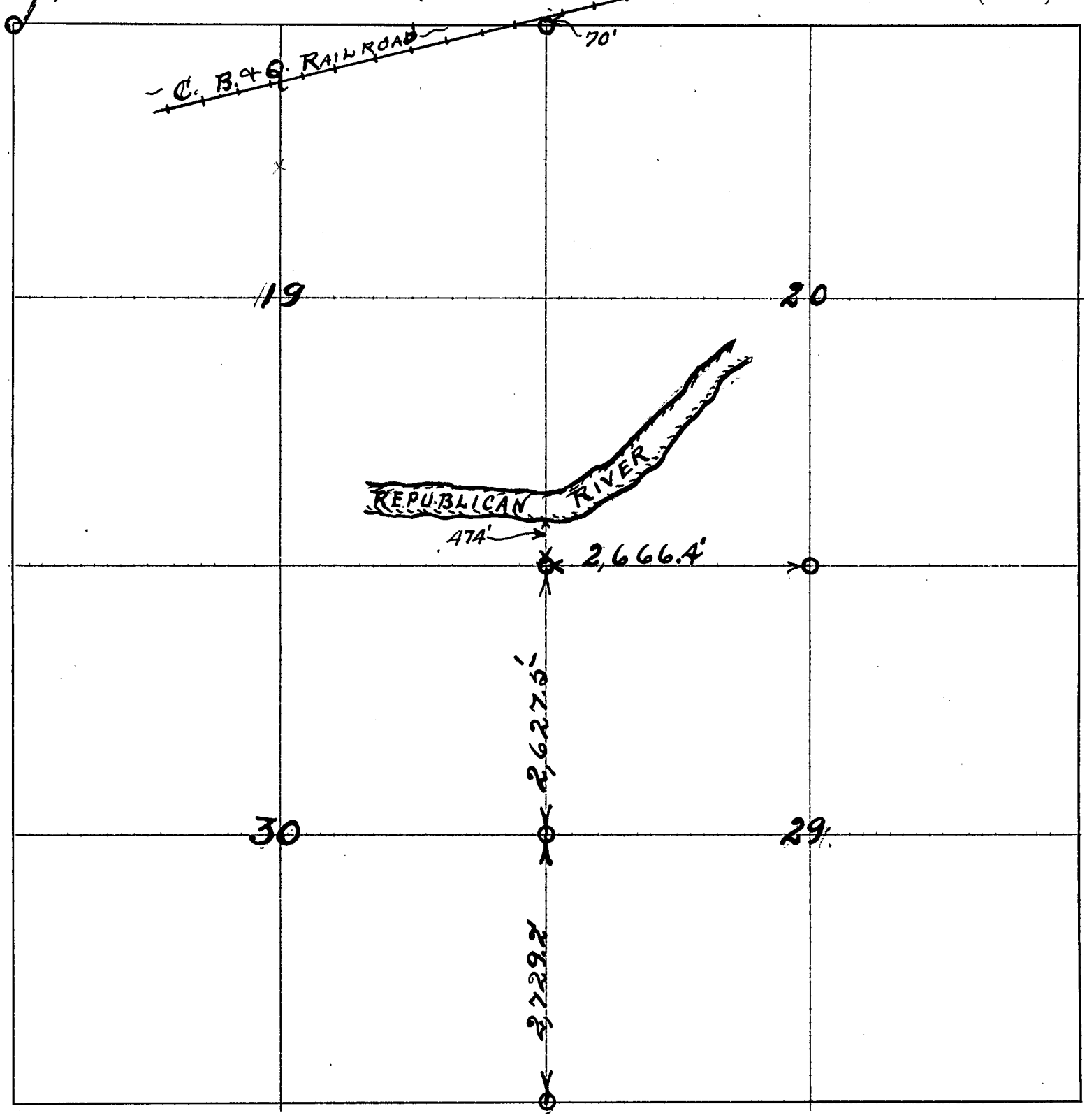

CERTIFICATES

Application for survey of Electric Pole Line in Section's 19+30, Township 3, North, Range 28 W, by Nebraska Light + Power Co. - June 17th, 1936, owner of the _____ of said section.

Interested parties were notified by Personal Service (Mail or Personal Service) on the 19th day of June 1936, of date when said survey would begin. Interested parties present were Michael Esch

OATH OF CHAINMEN

We, Dorwin Bell and Sylvester Madron, do hereby certify that, after being duly sworn, we assisted Percy M. Bell, County Surveyor, in the survey of Part of Section's 19-20-29+30, Township 3 North, Range 28 W. and that all lines of said survey were accurately measured by us according to instructions given us and to the best of our skill and ability.

Subscribed in my presence and sworn to before me _____ Chainman,

this 30th day of June 1936 _____ Chainman,

Percy M. Bell County Surveyor. _____ Chainman.

SURVEYOR'S CERTIFICATE

I hereby certify that on the 19th To 25th days of June 1936, I surveyed Parts of Sections 19-20-29+30

~~Section~~, Township 3 North, Range 28 W, and that said survey was accurately made, according to law and the established rules and regulations governing the subdivision of sections, and that all corners were perpetuated with durable material as provided by law and as specifically set forth in the foregoing field notes; and that said notes and map have been compared with the memorandum notes of survey and are true and correct.

Witness my hand this 30th day of June 1936

Percy M. Bell County Surveyor.

PLAT OF SURVEY

PART N.E. 1/4 N.W. 1/4 Section ~~or Lot~~ 17 Twp. ~~or Blk.~~ 3 N. Range 28 ~~East~~ West 6th P. M.

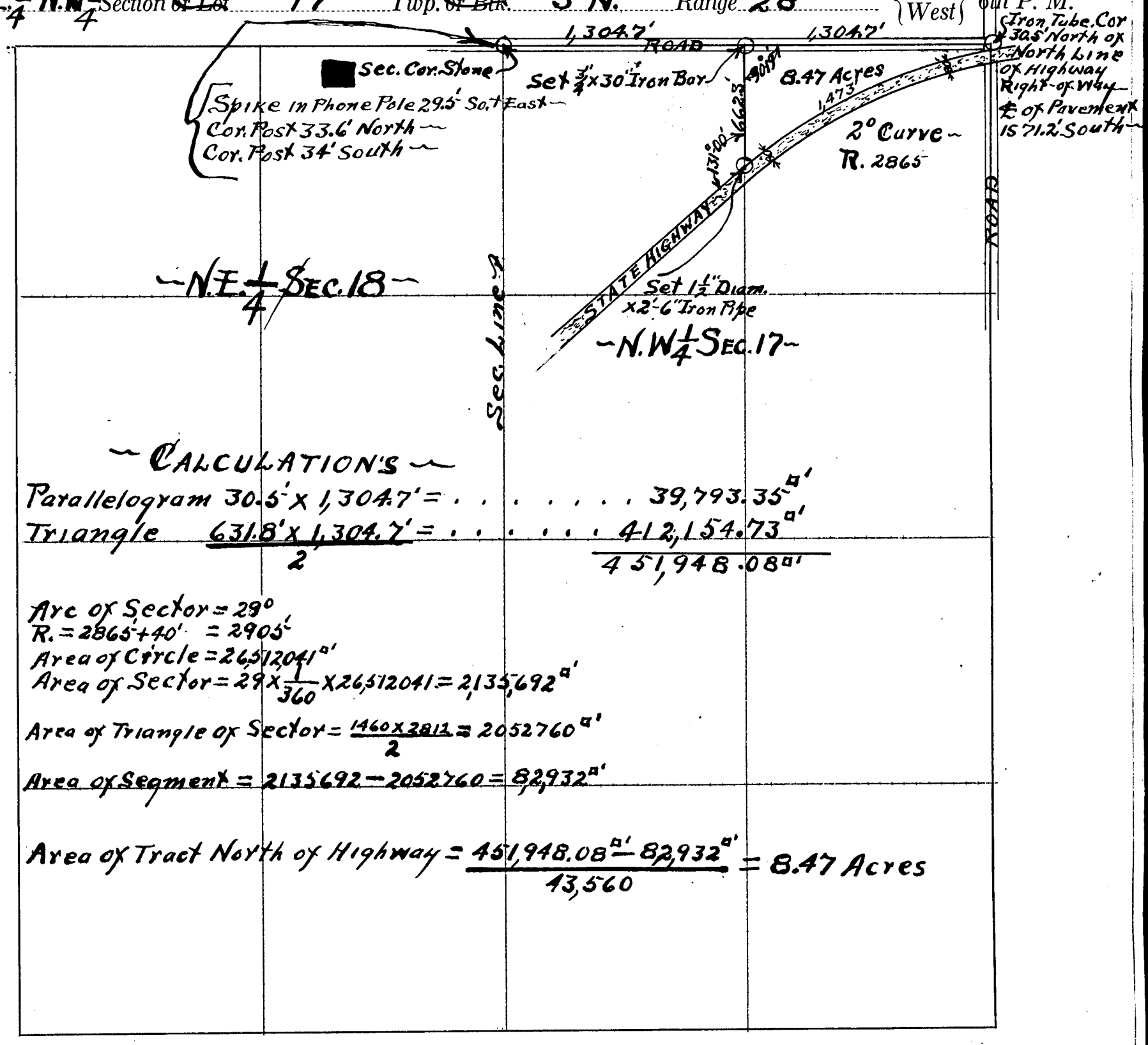

~ CALCULATIONS ~

Parallelogram 30.5' x 1,304.7' = ... 39,793.35 □'

Triangle $\frac{631.8' \times 1,304.7'}{2}$ = ... 412,154.73 □'

451,948.08 □'

Arc of Sector = 29°

R. = 2865' + 40' = 2905'

Area of Circle = 26,512,041 □'

Area of Sector = $29 \times \frac{1}{360} \times 26,512,041 = 2,135,692$ □'

Area of Triangle of Sector = $\frac{1460 \times 2811}{2} = 2052760$ □'

Area of Segment = 2135692 − 2052760 = 82,932 □'

Area of Tract North of Highway = $\frac{451,948.08 \text{ □}' - 82,932 \text{ □}'}{43,560}$ = 8.47 Acres

CERTIFICATES

Application for survey of Part N.E. 1/4 N.W. 1/4 *Section* 17, *Township* 3, *North, Range* 28 W., *by* Warren Mackey - Sept. 7th, *1936*, *owner of the* ..... *of said section.*

Interested parties were notified by Personal Service (Mail or Personal Service) *on the* 8th *day of* September *1936, of date when said survey would begin. Interested parties present were* None ~

OATH OF CHAINMEN

We, P. M. Bell *and* ....., *do hereby certify that, after being duly sworn, we assisted* ....., *County Surveyor, in the survey of* ..... *Section* ....., *Township* ..... *North, Range* ..... *and that all lines of said survey were accurately measured by us according to instructions given us and to the best of our skill and ability.*

Subscribed in my presence and sworn to before me Maurice Brant *Chainman,*

this ..... *day of* ..... *19* .... *Chainman,*

..... *County Surveyor.* ..... *Chainman.*

SURVEYOR'S CERTIFICATE

I hereby certify that on the 8th *day of* September *1936, I surveyed* Part N.E. 1/4 - N.W. 1/4 (A Tract of Land Lying North of State Highway Right-of-Way) in *Section* 17, *Township* 3 *North, Range* 28 W., *and that said survey was accurately made, according to law and the established rules and regulations governing the subdivision of sections, and that all corners were perpetuated with durable material as provided by law and as specifically set forth in the foregoing field notes; and that said notes and map have been compared with the memorandum notes of survey and are true and correct.*

Witness my hand this 10th *day of* September *1936.*

Perry M. Bell *County Surveyor.*

OFFICIAL RECORD

FIELD NOTES

86711—K-B Printing Co., Omaha

FROM STATION	COURSE OF LINE	TO STAT'N	DISTANCE CHAINS	DISTANCE LINKS	MAGNETIC VARIATION OF ANGLE	KIND OF CORNER	REMARKS
#1	~					Qr. Sec.	Found Stone Set By Co. Surveyor, J.E. Castberg in 1885 - See Book #1, Page 249 ~ Renew Corner as follows:- Lixt Stone ~ Dig Bench in Bank, Dig Hole 16" Sq. x 2 Ft. Deep, Drive Pipe 1" Diam. x 30" Long in Center of Hole, Place Crushed Stone Around Pipe ~ Over Pipe Set Stone 10" x 14" x 16" ~ This Corner Stands Well up on the East Bank of a Ravine where there is much Wash ~
#2						Center Of Sec.	Found Stone Set By Co. Sur. Castberg in 1885 at Cor. Post. Re-new Corner as follows ~ Lixt Stone ~ Dig Hole 8" Diam. x 36" Deep ~ Set Pipe 1½" Diam. x 30" Long in Center of Hole ~ Place Crushed Stone in Bottom of Hole and fill Hole with Fine Coal ~
#4			40	12			Produce Line North over Station's 1 & 2 and at Intersect Line 33' South of Large Tree Line on North Side of County Road #44 ~ The Land at this Point Has Been Washed Away To a Depth of 4 To 6 Ft. and the Stone set By Castberg in 1885 Can-not be Found ~ At the Point of Intersection I set Old Buggy Axle 1" Sq. x 65½" Long in Earth Mound as Road Monument ~
#3							Qr. Sec. Cor. Found Stone Set By Castberg in 1885 at Depth of 3 Ft. in Road Grade ~ Re-new corner as follows ~ Hole 8" Diam. x 36" Deep over Stone ~ On top of Stone set Pipe 1¼" Diam. x 25" Long - Fill Hole with Fine Coal ~ Set Iron Angle Post 1½" x 2" x 6'-6" Long at 60 Ft. Northeast ~ Set " " " " " " " " " " 58 Ft. Southeast ~

LATITUDES, DEPARTURES, AND CLOSING ERRORS

LINES DESIGNATED	DIRECTION	DISTANCE CHAINS	DISTANCE LINKS	LATITUDES N	LATITUDES S	DEPARTURES E	DEPARTURES W	MISCELLANEOUS NOTES

PLAT OF SURVEY

Section ~~or Lot~~ 9 Twp. ~~or Blk.~~ 3 N., Range 26 W. ~~East~~ West 6th P. M.

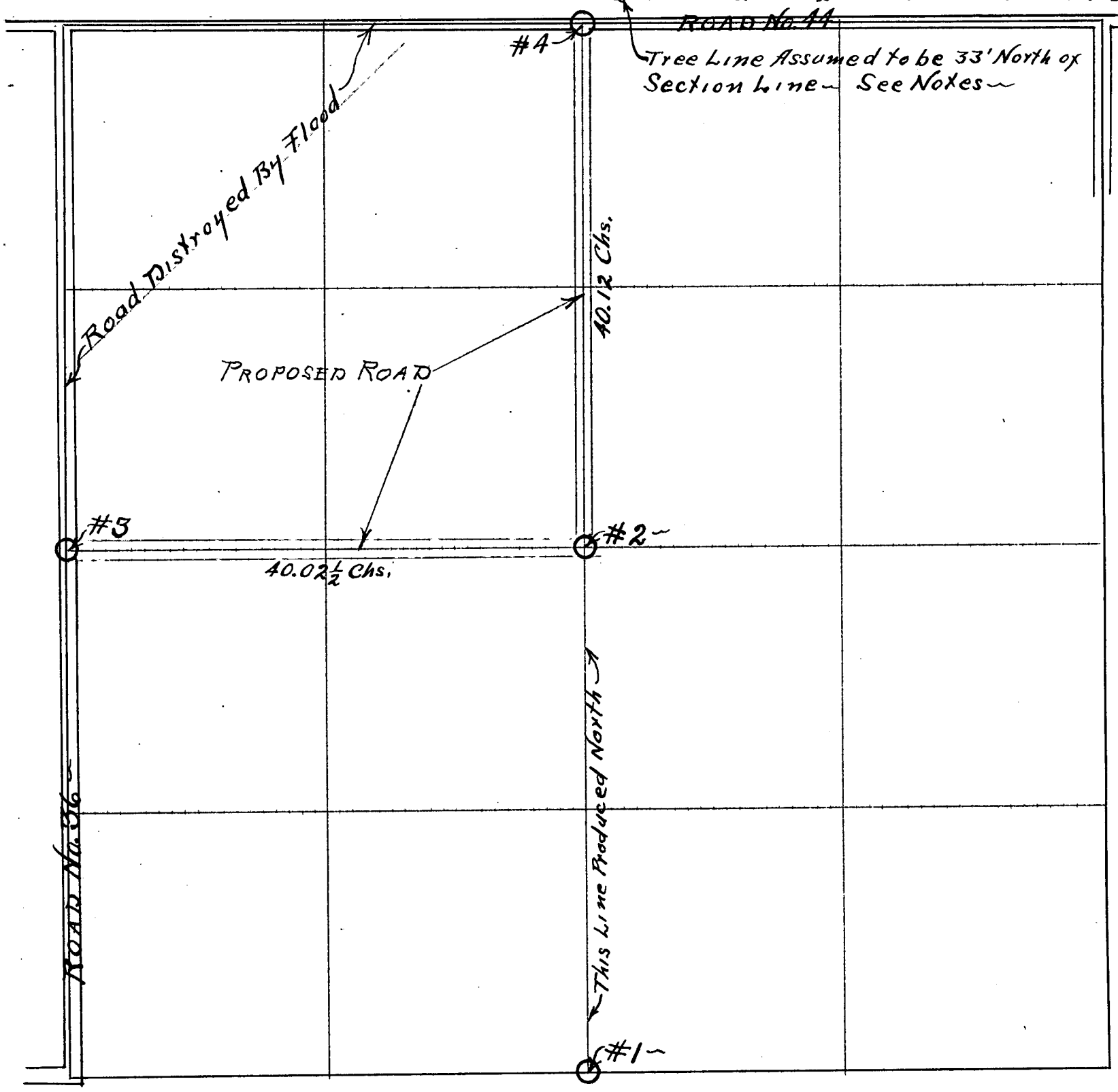

CERTIFICATES

Application for survey of Part of Section 9, Township 3, North, Range 26 W., by County Commissioners ~ July 31st, 1937, ~~owner of the~~ for proposed County Road Through West ½ + North ½ of said section.

Interested parties were notified by Personal Service (Mail or Personal Service) on the 4th day of August 1937, of date when said survey would begin. Interested parties present were Chas. W. Pycha + L. F. Moore, Co. Commissioner ~

OATH OF CHAINMEN

We, Maurace Brant and L. A. Demere, do hereby certify that, after being duly sworn, we assisted Percy M. Bell, County Surveyor, in the survey of Part of Section 9, Township 3 North, Range 26 W. and that all lines of said survey were accurately measured by us according to instructions given us and to the best of our skill and ability.

Subscribed in my presence and sworn to before me this 5th day of August 1937

County Surveyor.

Maurice Brant ✓ Chainman,

Chainman,

Chainman.

SURVEYOR'S CERTIFICATE

I hereby certify that on the 4th + 5th days of August 1937, I surveyed Part of Section 9, Township 3 North, Range 26 W., and that said survey was accurately made, according to law and the established rules and regulations governing the subdivision of sections, and that all corners were perpetuated with durable material as provided by law and as specifically set forth in the foregoing field notes; and that said notes and map have been compared with the memorandum notes of survey and are true and correct.

Witness my hand this 5th day of August 1937 ~

County Surveyor.

OFFICIAL RECORD

FIELD NOTES

86711—K-B Printing Co., Omaha

FROM STATION	COURSE OF LINE	TO STAT'N	DISTANCE Chains	DISTANCE Links	MAGNETIC VARIATION OF ANGLE	KIND OF CORNER	REMARKS
		A				Sec. Cor.	Found Large Stone – See Page 13-Book #1, also Page 297-Book #2 – Lixt Stone – Dig Hole 8-in. Diam. x 5-Ft. Deep – Fill Hole with Crushed Stone and Fine Coal – Set B.I. Pipe 1½" Diam. x 1'-6" Long in Center of Hole at Surface – Set "U" Shape Steel Posts 1¼" x 5'-6" At 55-Ft. Southwest and 55-Ft. Southeast –
A	West	B	40.	26		Qr. Sec. Cor.	Found Large Stone in Center of E. & W. Road – See Page 13-Book #1, also Page 297-Book #2 – Lixt Stone – Dig Hole 8-in. Diam. x 3'-6" Deep – Fill Hole with Crushed Stone and Fine Coal – Set B.I. Pipe ½" Diam. x 2'-6" Long in Center of Hole at Surface – Set "U" Shape Steel Posts 1¼" x 5'-6" At 35-Ft. North and 35-Ft. South. Fence Line Extends North –
B	West	D	20	12		1/16 Sec. Cor.	Found Iron Bar Set in Coal – See Page 13-Book #1, also Page 297-Book #2 – Twin Hackberry Trees still standing at 36 Links Southeast – Hackberry Tree at 49 Links Northwest Has Been Cut down – I drive Large Spike in Top of Stump – Set "U" Shape Steel Posts 1¼" x 5'-6" at 35-Ft. South and 35-Ft. North –
D	West	E	20	16		Sec. Cor.	Found Iron Pipe set in Coal in North Shoulder of Grade – The Corner Has been Struck By The Road Grader – I re-build the Corner – Dig Hole 6-in. Diam. x 4-Ft. Deep – Fill Hole with Fine Coal – Set G.I. Pipe 2" Diam. x 2'-10" Long in Center of Hole at surface – Set "U" Shape Steel Posts 1¼" x 5'-6" At 50-Ft. Northwest on East Bank of Ravine, and at 90-Ft. Northeast in N.&S. Fence Line, on the Bank, East of Present Cut for N.&S. Road –
B	North	C	40	68		Center of Sec. 10	– See Page 13-Book #1, also Page 297-Book #2 – Found Stone in Bad Shape from Being Struck By Farm Implements – I re-build Corner – Lixt Stone, Dig Hole 8-in. Diam. x 3-Ft. Deep – Fill Hole with Crushed Stone and Fine Coal – Fence Lines Extend East and South –
		E				Sec. Cor.	See Above –
E	West	F	78	62		Sec Cor.	Corner Stone in Center of X-Roads – See Page 293-Book #1, also Page 2-Book #4 – Leave Corner as Previously Perpetuated By me – Set "U" Shape Steel Posts 1¼" x 5'-6" At 48-Ft. Southwest, and 48-Ft. Northeast –

LATITUDES, DEPARTURES, AND CLOSING ERRORS

LINES DESIGNATED	DIRECTION	DISTANCE Chains	DISTANCE Links	LATITUDES N	LATITUDES S	DEPARTURES E	DEPARTURES W	MISCELLANEOUS NOTES

PLAT OF SURVEY

Section's ~~or Lot~~ 9-10-15+16 Twp. ~~or Blk.~~ 4 N. Range 27 {~~East~~ / West} 6th P. M.

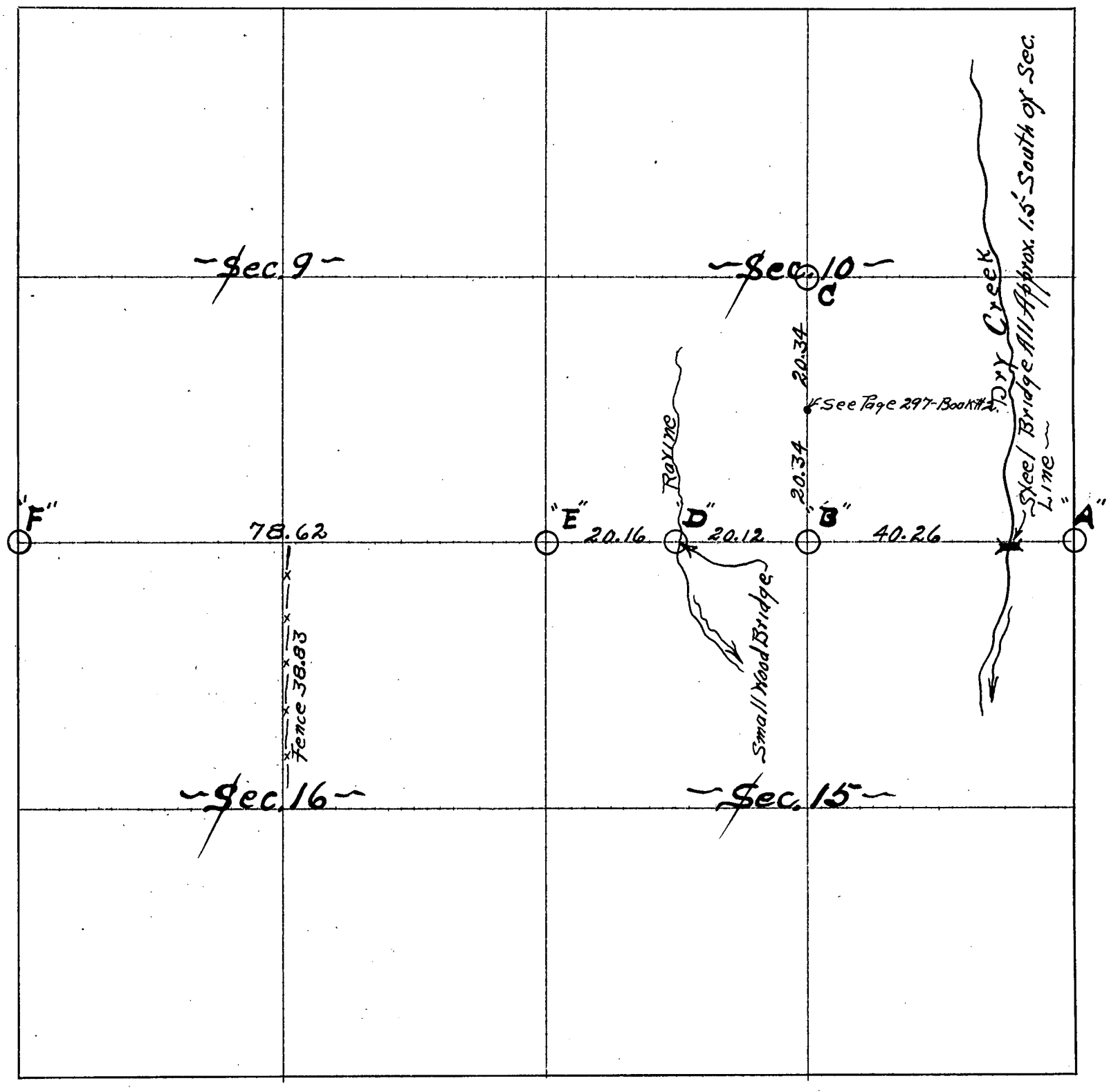

CERTIFICATES

Application for survey of Parts of Section's 9-10-15+16, Township 4, North, Range 27 W., by County Commissioners, Aug. 23rd, 1937, owner of the Right-of-Way of Roads of said section.

Interested parties were notified by Personal Service (Mail or Personal Service) on the 27th day of August 1937, of date when said survey would begin. Interested parties present were Some Property Owners, Road Overseer, County Commissioner L. E. Moore

OATH OF CHAINMEN

We, Ray Quigley and Maurice Brant, do hereby certify that, after being duly sworn, we assisted Percy M. Bell, County Surveyor, in the survey of Parts of Section's 9-10-15+16, Township 4 North, Range 27 W. and that all lines of said survey were accurately measured by us according to instructions given us and to the best of our skill and ability.

Subscribed in my presence and sworn to before me ✓ Chainman,

this ..... day of ..... 19..... Maurice Brant Chainman,

..... County Surveyor. Ray Quigley Chainman.

SURVEYOR'S CERTIFICATE

I hereby certify that on the ..... day of ..... 1937, I surveyed Parts of Section's 9-10-15+16, Township 4 North, Range 27 W, and that said survey was accurately made, according to law and the established rules and regulations governing the subdivision of sections, and that all corners were perpetuated with durable material as provided by law and as specifically set forth in the foregoing field notes; and that said notes and map have been compared with the memorandum notes of survey and are true and correct.

Witness my hand this ..... day of ..... 19.....

..... County Surveyor.

~ Continued On Next Page ~

OFFICIAL RECORD

FIELD NOTES

86711—K-B Printing Co., Omaha

FROM STATION	COURSE OF LINE	TO STAT'N	DISTANCE CHAINS	DISTANCE LINKS	MAGNETIC VARIATION OF ANGLE	KIND OF CORNER	REMARKS
		F				Sec. Cor.	See Proceeding Page ~
F	West	G	80	00		Sec. Cor.	See Page 66-Book #1, Also Page 2-Book #4 ~ The Corner Had Been Molested By the Road Grader ~ I rebuild the Corner ~ Dig Hole 8-In. Diam. x 4'-6" Deep ~ Drive Steel Post 1¼" x 1½" x 6'-0" long in Center of Hole ~ Fill hole with Sand and Fine Coal ~ Set Steel Tubes 1½" Diam. x 5'-0" long at 35-Ft. North, and 35-Ft. South.
G	West	H	39	01		Qr. Sec. Cor.	See Page 66, Book #1, The Corner Stone had been Graded out ~ The true location being known By the property owners which is verified by all surface markings from the early days of settlement, I rebuild the Corner at its Original location in the Center of the Original East and West trail road ~ Dig Hole 8-In. Diam. x 3-Ft. Deep ~ Drive Square Iron Tube 1¼" x 1¼" x 4'-6" in Center of Hole ~ Fill Hole with Fine Coal ~ Set Steel Tubes 1½" Diam. x 5'-0" at 35-Ft. South, and 35-Ft. North
H	West	I	35	34		Sec. Cor.	On Range Line ~ See Pages 65 + 66, Book #1 ~ The Corner Stone had been graded out in the construction of the North + South well Graded Highway ~ The Records at hand show that all Corners Between Sections 7 + 18 was set on a true straight Line ~ Therefor at the recorded distance and on true line I re-establish the Corner Between Sections 7 + 18 on the Range Line ~ Dig Hole 8" Diam. x 4'-0" ~ Set Iron Pipe ¾" Diam. x 41-In. long in Center of Hole, over which I Place Iron Pipe 2-In. Diam. at Surface of Road ~ Fill Hole with Fine Coal ~ Set "U" shape Steel Posts 1¼" x 5'-6" at 48-Ft. Southwest and 48-Ft. Northeast ~ This corner stands in the Center of the X-Roads and checks with all Property Line Fences, Telephone Pole Lines, Roads, Culverts, and all property Owners Knowledge of the Original Corner Stone

LATITUDES, DEPARTURES, AND CLOSING ERRORS

LINES DESIGNATED	DIRECTION	DISTANCE CHAINS	DISTANCE LINKS	LATITUDES N	LATITUDES S	DEPARTURES E	DEPARTURES W	MISCELLANEOUS NOTES

PLAT OF SURVEY

Section's ~~Lot~~ 7-8-17+18 Twp. ~~or Blk.~~ 4 N. Range 27 {~~East~~ / West} 6th P. M.

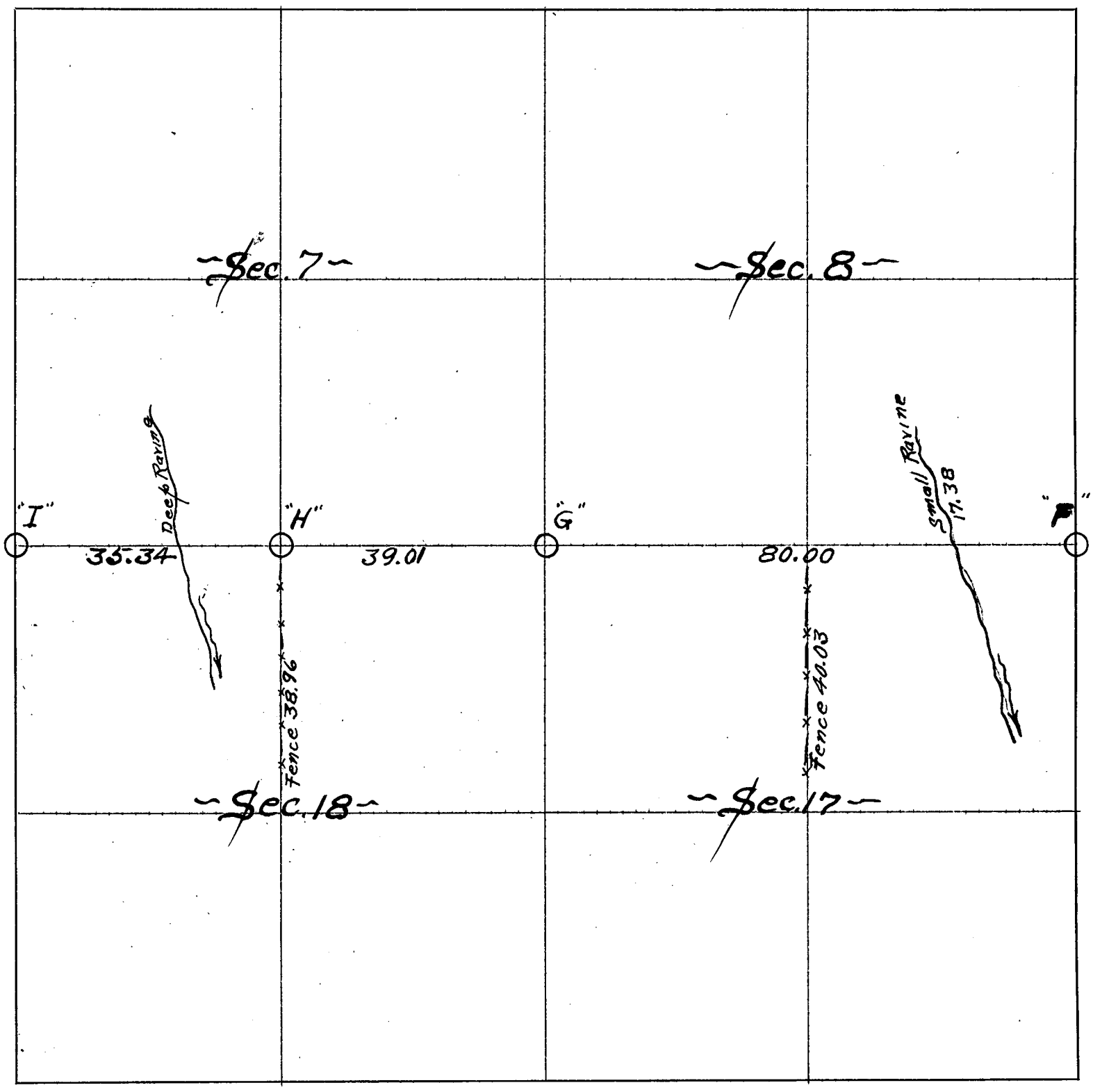

CERTIFICATES

Application for survey of Parts of Section's 7-8-17+18, Township 4, North, Range 27 W, by County Commissioners Aug. 23rd, 1937, owner of the Right-of-Way of Roads of said section.

Interested parties were notified by Personal Service (Mail or Personal Service) on the 27th day of Aug. 1937, of date when said survey would begin. Interested parties present were Some of the Property Owners, Roadoverseer, & County Commissioner L. E. Moore

OATH OF CHAINMEN

We, Ray Quigley and Maurice Branx, do hereby certify that, after being duly sworn, we assisted Percy M. Bell, County Surveyor, in the survey of Parts of Section's 7-8-17+18, Township 4 North, Range 27 W. and that all lines of said survey were accurately measured by us according to instructions given us and to the best of our skill and ability.

Subscribed in my presence and sworn to before me

this ..... day of ..... 19 .....

..... County Surveyor.

Maurice Branx ✓ Chainman,

Ray Quigley Chainman,

..... Chainman.

SURVEYOR'S CERTIFICATE

I hereby certify that on the ..... day of ..... 1937, I surveyed Parts of Section's 7-8-17+18, Township 4 N. North, Range 27 W., and that said survey was accurately made, according to law and the established rules and regulations governing the subdivision of sections, and that all corners were perpetuated with durable material as provided by law and as specifically set forth in the foregoing field notes; and that said notes and map have been compared with the memorandum notes of survey and are true and correct.

Witness my hand this ..... day of ..... 19 .....

..... County Surveyor.

OFFICIAL RECORD

FIELD NOTES

86711—K-B Printing Co., Omaha

FROM STATION	COURSE OF LINE	TO STAT'N	DISTANCE Chains	DISTANCE Links	MAGNETIC VARIATION OF ANGLE	KIND OF CORNER	REMARKS
		I				Sec. Cor.	See Proceeding Page ~ NOTE:- In the survey made in T.4 N., R.27 W., I made search for some Corners in T.4 N., R.28 W., that might be of some assistance relative to the Range Line Between Ranges 27 & 28 W., therefor the following Corners was perpetuated ~
		K				Qr. Sec. Cor.	See Page 168-Book #1 ~ Found Cor. Stone on North Side of Trail Road ~ Lift Stone ~ Dig Hole 8-in. Diam. x 3-Ft. Deep ~ Set "U" Shape Steel Post 1¼" x 5'-6" in Center of Hole ~ Fill Hole with Crushed Stone and Fine Coal ~ Fence Line extends North ~
		L				1/16 Sec. Cor.	See Page 168-Book #1 ~ Found Corner Stone in Center of North & South Road ~ Lift Stone ~ Dig Hole 8" Diam. x 3'-6" Deep, Fill Hole with Crushed Stone and Fine Coal ~ Set G.I. Pipe ¾" Diam. x 28" long in Center of Hole ~ Set "U" Shape Steel Posts 1¼" x 5'-6" at 33-Ft. East and 33-Ft. West ~ Fence line extends East ~

LATITUDES, DEPARTURES, AND CLOSING ERRORS

LINES DESIGNATED	DIRECTION	DISTANCE Chains	DISTANCE Links	LATITUDES N	LATITUDES S	DEPARTURES E	DEPARTURES W	MISCELLANEOUS NOTES

PLAT OF SURVEY

Section's ~~Lot~~ 11-12 & 13 Twp. ~~or Blk.~~ 4 N. Range 28 {~~East~~ West} 6th P. M.

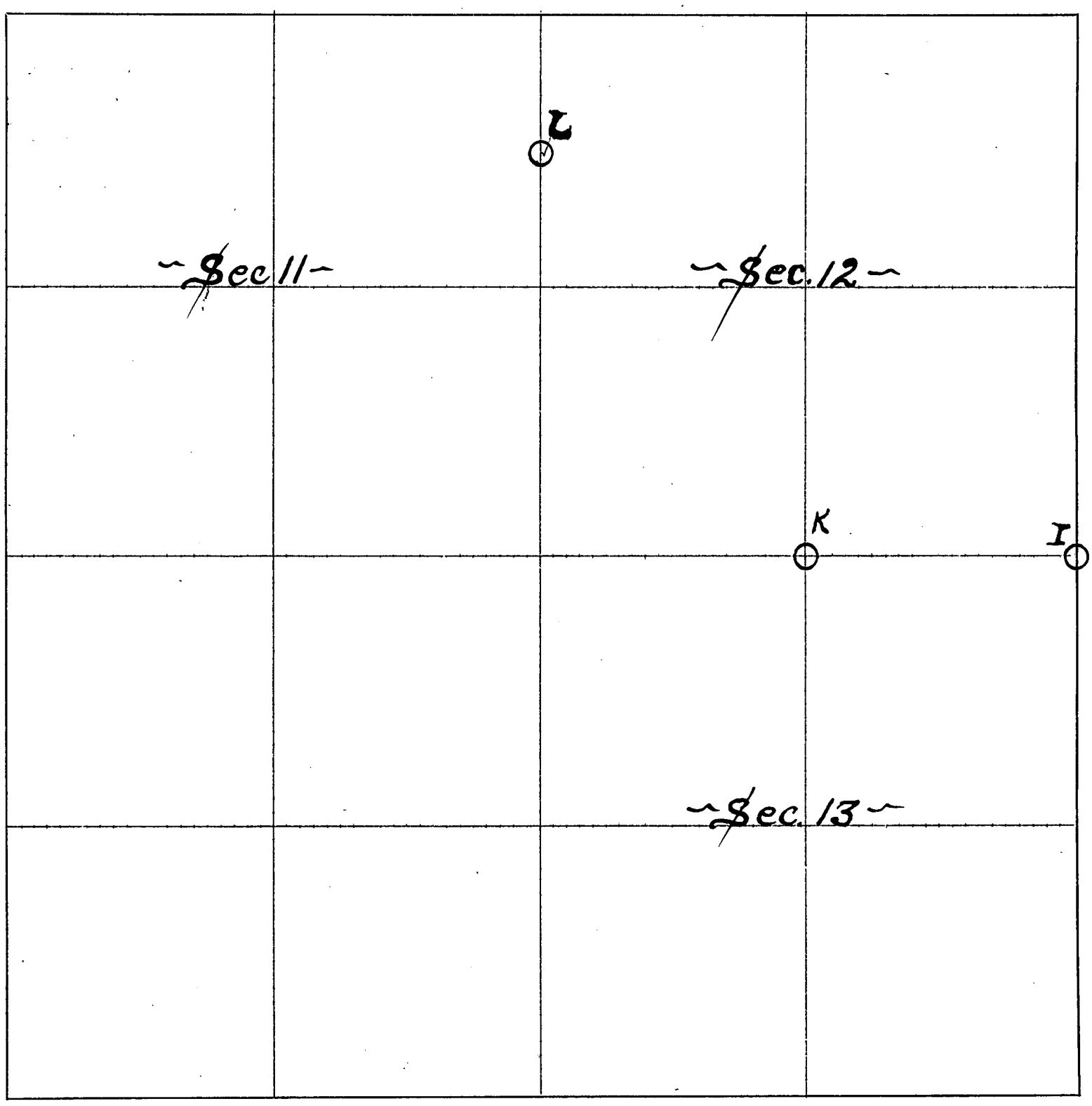

CERTIFICATES

Application for survey of Parts Section's 11-12 & 13, Township 4, North, Range 28 W., by County Commissioners, Aug. 23rd, 1937, owner of the Roads of said section's -

Interested parties were notified by Personal Service (Mail or Personal Service) on the 27th day of August 1937, - of date when said survey would begin. Interested parties present were Some property owners, Road & County Commissioner L. E. Moore -

OATH OF CHAINMEN

We, Ray Quigley and Maurice Brant, do hereby certify that, after being duly sworn, we assisted Percy M. Bell, County Surveyor, in the survey of Parts of Section's 11-12 & 13, Township 4 North, Range 28 W. and that all lines of said survey were accurately measured by us according to instructions given us and to the best of our skill and ability.

Subscribed in my presence and sworn to before me

this ..... day of ..... 19 .....

..... County Surveyor.

Maurice Brant Chainman,

Ray Quigley Chainman,

..... Chainman.

SURVEYOR'S CERTIFICATE

I hereby certify that on the ..... day of ..... 19 ....., I surveyed Parts of Sections 11-12 & 13 ~~Section~~ ....., Township 4 North, Range 28 W., and that said survey was accurately made, according to law and the established rules and regulations governing the subdivision of sections, and that all corners were perpetuated with durable material as provided by law and as specifically set forth in the foregoing field notes; and that said notes and map have been compared with the memorandum notes of survey and are true and correct.

Witness my hand this ..... day of ..... 19 .....

..... County Surveyor.

OFFICIAL RECORD

FIELD NOTES

86711—K-B Printing Co., Omaha

FROM STATION	COURSE OF LINE	TO STAT'N	DISTANCE CHAINS	DISTANCE LINKS	MAGNETIC VARIATION OF ANGLE	KIND OF CORNER	REMARKS
		A	—		—		Qr. Sec. Cor. Found Stone set By Co. Surveyor Castburg in 1885 — Set Iron Shaft ½" Diam. x 2'-6" Long on North Side of Stone — set Iron Pipe ¾" Diam x 22" Long on South side of Stone —
A	West	B	2,680.2'				Sec. Cor. Found Stone set By Co. Surveyor Castburg in 1885 — Dig Hole 8" Diam. x 22" Deep - Fill Hole with Crushed Stone and Fine Coal — Set 1"x2"x5'-6" Steel Channel Post at 33'-East & 33'-West —
B	South	C	2,635.05'				Qr. Sec. Cor. Found Crushed Stone set By Castburg in 1885 - Dig Hole 8" Diam. x 20" Deep - Set Iron shaft 1½" Diam. x 34" long in Crushed Stone and Fine Coal — Set 1"x2"x5'-6" Steel Channel Post at 47.5' Northwest and at 36.3' East —
C	South	D	2,635.05'				Sec. Cor. Found Stone set By Castburg in 1885 — Dig Hole 8" Diam. x 4'-0" Deep - Fill Hole with Crushed Stone and Fine Coal around 1"x2"x5'-6" Steel Channel Post — Set 1"x2"x5'-6" Steel Channel Post at 66' South and at 79.2' Northeast —
D	East	E	2,677'				Qr. Sec. Cor. Found Stone set By Castberg in 1885 — On Top of Stone I set Iron Shaft ¾" Diam. x 42" Long in Fine Coal in Center of High Grade — Set 1"x2"x5'-6" Steel Channel Post at 36.3' North and 36.3' South —
E	East	F	2,675.6'				Sec. Cor. - Found Stone Set By Castberg in 1885 — On Top of Stone I Set Iron Pipe ¾" Diam. x 49" Long in Fine Coal In Center of High Grade — Set Iron Pipe 1½" Diam. x 34" Long at 36.3' South. Set 1"x2"x5'-6" Steel Channel Post at 36.3' North —
		G					Sec. Cor. Found Stone set By Castberg in 1885 — Stone sets in East & North slope of High Grade at Curve in Road Set Iron Pipe 1" Diam x 54" long at 33' East — Set Iron Pipe 1" Diam. x 47" long at 33' North -

LATITUDES, DEPARTURES, AND CLOSING ERRORS

LINES DESIGNATED	DIRECTION	DISTANCE CHAINS	DISTANCE LINKS	LATITUDES N	LATITUDES S	DEPARTURES E	DEPARTURES W	MISCELLANEOUS NOTES

PLAT OF SURVEY

Section~~s~~ ~~Lot~~ 9 & 10 Twp. ~~or Blk.~~ 4 N., Range 26 {~~East~~ West} 6th P. M.

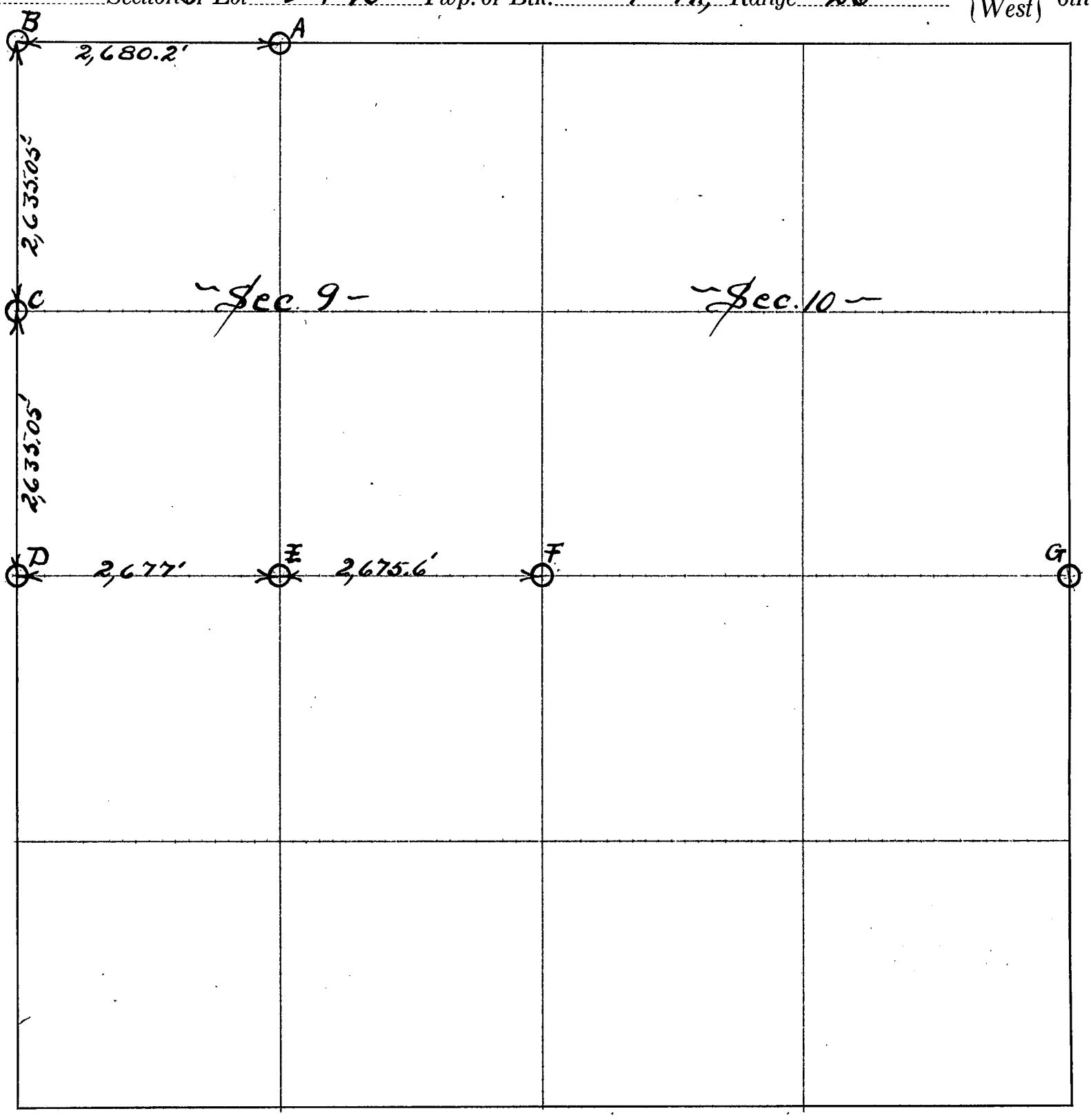

CERTIFICATES

Application for survey of Part of Sections 9 & 10, Township 4, North, Range 26 W, by County Commissioners Nov. 4th, 1936, owner of the Highway Right-of-Way on Section Lines of said sections

Interested parties were notified by Personal Service (Mail or Personal Service) on the 10th day of November 1936, of date when said survey would begin. Interested parties present were

OATH OF CHAINMEN

We, Boyd High ~ Cloyd Bell and Maurace Brant, do hereby certify that, after being duly sworn, we assisted Percy M. Bell, County Surveyor, in the survey of Part of Section's 9 & 10, Township 4 North, Range 26 W and that all lines of said survey were accurately measured by us according to instructions given us and to the best of our skill and ability.

Subscribed in my presence and sworn to before me this 14th day of November 1936

Percy M. Bell County Surveyor.

Maurice Brant Chainman,

Chainman,

Chainman.

SURVEYOR'S CERTIFICATE

I hereby certify that on the 10th 11th & 12th days of November 1936, I surveyed Parts of Sections 9 & 10

~~Section~~, Township 4 North, Range 26 W, and that said survey was accurately made, according to law and the established rules and regulations governing the subdivision of sections, and that all corners were perpetuated with durable material as provided by law and as specifically set forth in the foregoing field notes; and that said notes and map have been compared with the memorandum notes of survey and are true and correct.

Witness my hand this 14th day of November 1936

Percy M. Bell County Surveyor.

PLAT OF SURVEY

~~Section or~~ Lot 10 ~~Twp. or~~ Blk. 5 ESTHER PARK BARTLEY, NEB ~~Range~~ ~~East~~ ~~West~~ ~~6th P. M.~~

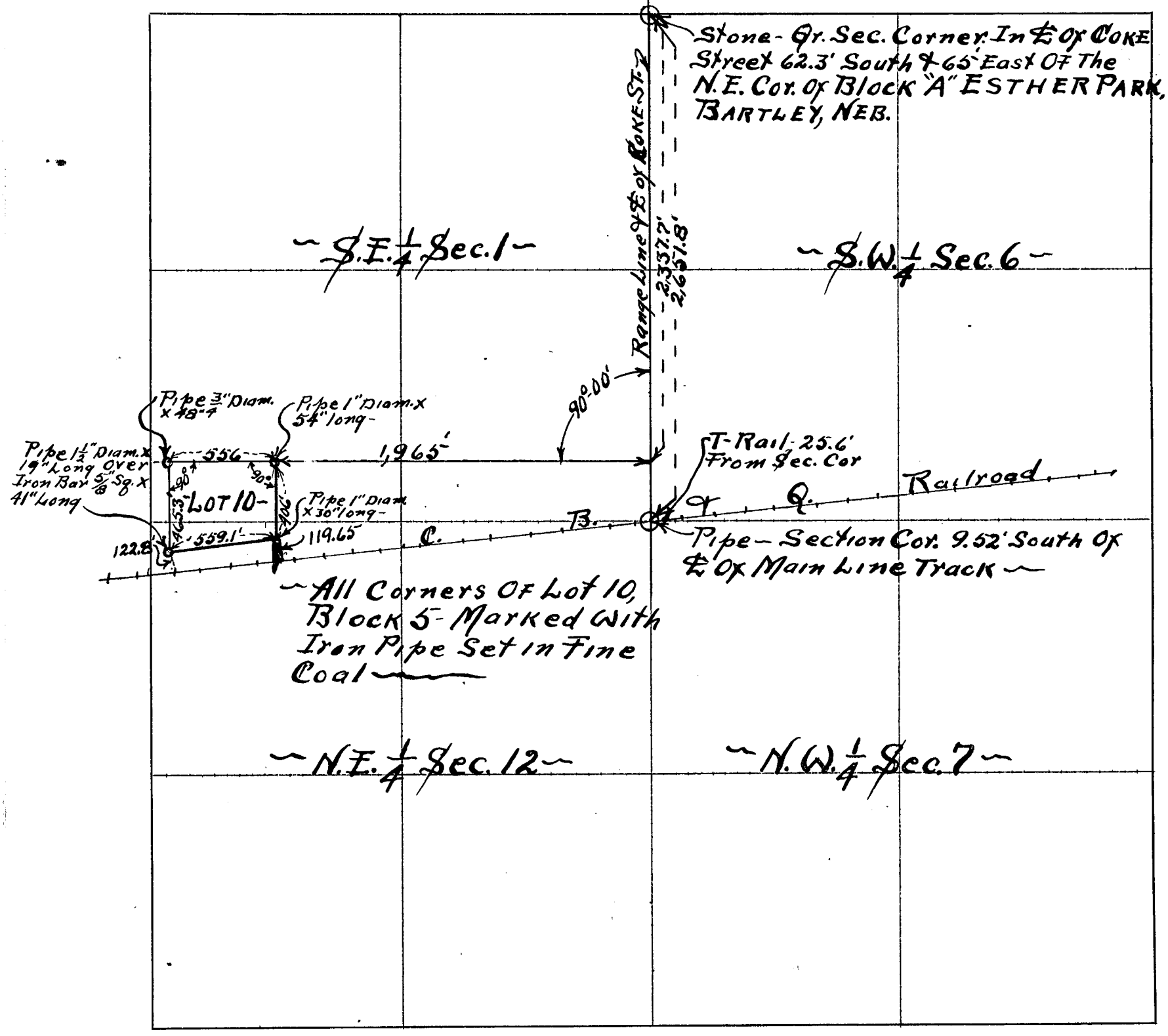

CERTIFICATES

Application for survey of Lot 10, Block 5 - Esther Park, Bartley, Nebr. ~~Section~~, ~~Township~~, ~~North, Range~~,

by Chicago, Burlington & Quincy R.R. Co. Sept. 3rd, 1936, *owner of the* Said Lot 10, Block 5, Esther Park ~~of said section.~~

Interested parties were notified by Personal Service (Mail or Personal Service) *on the* 13th *day of* November 1936,

of date when said survey would begin. Interested parties present were None

OATH OF CHAINMEN

We, Cloyd Bell *and* Maurice Brant,

do hereby certify that, after being duly sworn, we assisted Percy M. Bell, *County Surveyor, in the survey of* Lot 10, Block 5, Esther Park, Bartley, Nebr. ~~Section~~, ~~Township~~, ~~North, Range~~

and that all lines of said survey were accurately measured by us according to instructions given us and to the best of our skill and ability.

Subscribed in my presence and sworn to before me

this 16th *day of* November 1936

Percy M. Bell *County Surveyor.*

Maurice Brant *Chainman,*

Chainman,

Chainman.

SURVEYOR'S CERTIFICATE

I hereby certify that on the 13th, 14th & 15th *days of* November 1936, *I surveyed* Lot 10, Block 5 - Esther Park, Bartley, Nebr.

~~Section~~, ~~Township~~, ~~North, Range~~, *and that said survey was accurately made, according to law and the established rules and regulations governing the subdivision of sections, and that all corners were perpetuated with durable material as provided by law and as specifically set forth in the foregoing field notes; and that said notes and map have been compared with the memorandum notes of survey and are true and correct.*

Witness my hand this 16th *day of* November 1936

Percy M. Bell *County Surveyor.*

OFFICIAL RECORD

FIELD NOTES

86711—K-B Printing Co., Omaha

FROM STATION	COURSE OF LINE	TO STAT'N	DISTANCE Chains	DISTANCE Links	MAGNETIC VARIATION OF ANGLE	KIND OF CORNER	REMARKS
		A.				Sec. Cor.	Orig. Goverment Corner ~ Pipe, Stone and Limed Pits - State Surveyor ~ See Page 11 - Book #3 ~ At this Corner I set "U" Shape Steel Posts $1\frac{1}{4}$" x 5'-6" at 50.4' North and a little East in a North & South Fence Line, Also at 35-Ft. East ~ B ~ Note ~ See Page 296 - Book #2 ~ In November 1921 a Stone Road Marker was set at 19.87½ Chs. East of the N.W. Cor. of Said Sec. 4 ~ I find at this time the road Marker has been Distroyed ~
A	East	C	40	13		Qr. Sec. Cor.	Found Orig. Goverment Corner at a depth of 16-inches under Old North & South Fence Line ~ Well Decayed Stake in Mound Between Well defined Pits at 3-Ft. North and South of Corner Stake ~ At corner Stake I Dig Hole 8-in. Diam. x 3-Ft. Deep - Set Steel Post $1\frac{1}{4}$" x $1\frac{1}{4}$" x 4'-0" long in Center of Hole - Fill Hole with Fine Coal - In center of each Pit I Dig Hole 6" Diam. x 6-in. Deep - Drive Oak Stake ¾" x 1" x 14" in Center of Hole - Fill Hole with Fine Coal ~ Cover Pits with Earth and Build Earth Mound over Corner ~

LATITUDES, DEPARTURES, AND CLOSING ERRORS

LINES DESIGNATED	DIRECTION	DISTANCE Chains	DISTANCE Links	LATITUDES N	LATITUDES S	DEPARTURES E	DEPARTURES W	MISCELLANEOUS NOTES

PLAT OF SURVEY

Section ~~or Lot~~ 4 Twp. ~~or Blk.~~ 2 N. Range 30 {~~East~~ / West} 6th P. M.



CERTIFICATES

Application for survey of North Line of N.W. 1/4 Section 4, Township 2, North, Range 30 W., by George Moss - Nov. 8th, 1937, owner of the N.W. 1/4 of said section.

Interested parties were notified by Personal Service (Mail or Personal Service) on the 9th day of November 1937, of date when said survey would begin. Interested parties present were George Moss & Frank Back

OATH OF CHAINMEN

We, Maurice Brant and County Surveyor, do hereby certify that, after being duly sworn, ~~we~~ I assisted Percy M. Bell, County Surveyor, in the survey of the North Line of N.W. 1/4 Section 4, Township 2 North, Range 30 W. and that all lines of said survey were accurately measured by us according to instructions given us and to the best of our skill and ability.

Subscribed in my presence and sworn to before me this 10th day of November 1937 County Surveyor.

Maurice Brant, Chainman,

Chainman,

Chainman.

SURVEYOR'S CERTIFICATE

I hereby certify that on the 9th + 10th days of November 1937, I surveyed the North Line of the N.W. 1/4 Section 4, Township 2 North, Range 30 W., and that said survey was accurately made, according to law and the established rules and regulations governing the subdivision of sections, and that all corners were perpetuated with durable material as provided by law and as specifically set forth in the foregoing field notes; and that said notes and map have been compared with the memorandum notes of survey and are true and correct.

Witness my hand this ..... day of ..... 19.....

County Surveyor.

OFFICIAL RECORD

FIELD NOTES

86711—K-B Printing Co., Omaha

FROM STATION	COURSE OF LINE	TO STAT'N.	DISTANCE Chains	DISTANCE Links	MAGNETIC VARIATION OF ANGLE	KIND OF CORNER	REMARKS
		A	–	–	–	Sec. Cor.	Government Corner Perpetuated By State – See Page 11, Book 3 – Also Page 50 Book 2 – Found Stone and Pits – Corner Stands in Center of X-Roads – Set "U" Shape Steel Post 1¼" x 5'-6" at 60 Ft. Southeast. " " " " " " x " " " 60 Ft. Southwest –
		B	–	–	–	Sec. Cor.	Government Corner Perpetuated By State – See Page 11, Book 3 – Also Page 49 – Book 2 – Found Stone and Pits – Corner Stands in Center of East + West Road – Set "U" Shape Steel Post 1¼" x 5'-6" at 60 Ft. North. " " " " " " x " " at 67 Ft. Southeast.
		C	–	–	–	Qr. Sec. Cor.	Found Large Red Flint or Sand Stone – See Page 255, Book 2 – Lift Stone – Dig Hole 8" Diam. x 3-Ft Deep – ~~Set Steel Shaft 1¼" Diam. x 2'-7¾" long well down in hole~~ – Set B.I. Pipe 1" Diam. x 3'-6" long Well down in Hole – Fill hole with Fine Coal to 12" below surface – Re-Set Stone over Pipe + Coal –
		D	–	–	–	Qr. Sec. Cor.	Found Large White Stone and Steel Shaft – See Page 255 – Book 2 – Also Page 49 – Book 2 – Lift Stone + Shaft – Dig Hole 8" Diam. x 3-Ft Deep – Set Steel Shaft 1¼" Diam. x 2'-7¾" long Well down in Hole – Fill Hole with Crushed Stone and Fine Coal – Corner Stands in East + West Road – Set "U" Shape Steel Post 1¼" x 5'-6" at 40-Ft. North – " " " " " " x " " " 35-Ft. South –
		F	–	–	–	Sec. Cor.	Found Large White Stone – See Page 49 – Book 2 – Lift Stone – Dig Hole 8" Diam. x 3'-6" Deep – Set G.I. Pipe 1½" Diam. x 3-Ft. long Well down in Hole – Fill Hole with Crushed Stone and Fine Coal – Corner Stands in Center of East-West + North Road – Set "U" Shape Steel Post 1¼" x 5'-6" at 35-Ft. South – " " " " " " x " " at 55-Ft. Northwest –
		F	–	–	–	Township Cor.	Government Corner Perpetuated By State – See Page 41 – Book 3 – Found Iron Pipe & Bricks – Set pipe down and fill hole over pipe and brick with fine coal. Set "U" Shape Steel Post 1¼-in. X 5.5-Ft. at 40-Ft. North and East. : : : : : : : : : 40-Ft. South and East. Set large spike in Phone Pole at 34.4-Ft. Southeast. : : : : Cor. Post : 19.0-Ft. Southwest. : : : : : : : 28.0-Ft. Northeast. : : : : : : : 33.7-Ft. Northwest.

LATITUDES, DEPARTURES, AND CLOSING ERRORS

LINES DESIGNATED	DIRECTION	DISTANCE Chains	DISTANCE Links	LATITUDES N	LATITUDES S	DEPARTURES E	DEPARTURES W	MISCELLANEOUS NOTES

PLAT OF SURVEY

Parts of Section~~s~~ ~~or Lot~~ 5-6-7+8 Twp. ~~or Blk.~~ 2 N. Range 30 {~~East~~ West} 6th P. M.

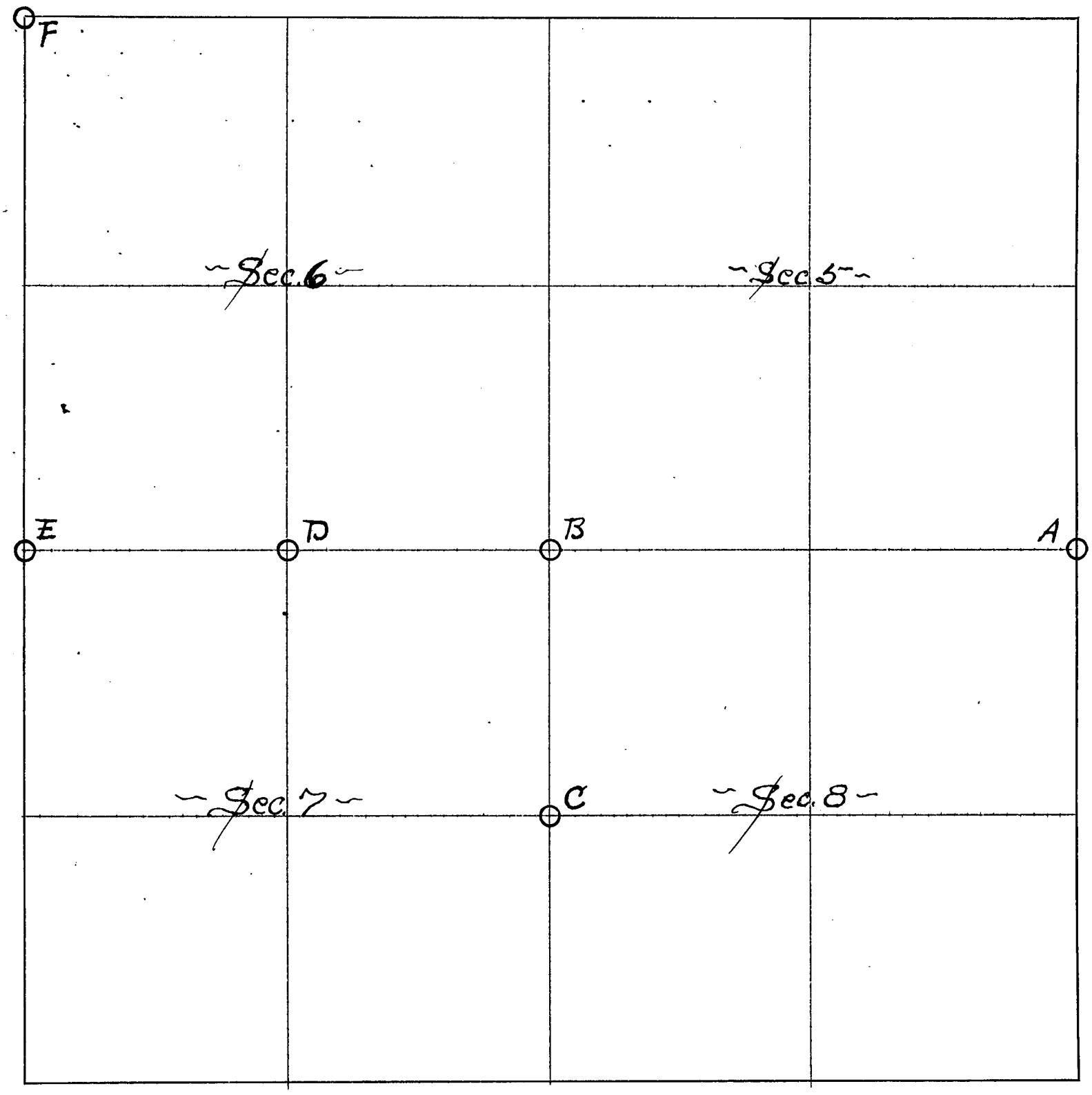

CERTIFICATES

Application for survey of Parts of *Section's* 5-6-7+8, *Township* 2, *North, Range* 30 W., *by* County Commissioners ~ Nov. 13th, 1937, *owner of the* Highway Right-of-Way *of said section.*

Interested parties were notified by Personal Service (Mail or Personal Service) *on the* 13th *day of* November 1937, *of date when said survey would begin. Interested parties present were* Most of the property Owners ~ Grading Crew + Commissioner James A. Madrell ~

OATH OF CHAINMEN

We, Maurice Brant *and* County Surveyor, *do hereby certify that, after being duly sworn, we assisted* Percy M. Bell, *County Surveyor, in the survey of* Parts of *Section's* 5-6-7+8, *Township* 2 *North, Range* 30 W. *and that all lines of said survey were accurately measured by us according to instructions given us and to the best of our skill and ability.*

Subscribed in my presence and sworn to before me Maurice Brant *Chainman,*

this 22nd *day of* November 1937 ~ *Chainman,*

Percy M. Bell *County Surveyor.* *Chainman.*

SURVEYOR'S CERTIFICATE

I hereby certify that on the 13th + 15th *days of* November 1937, *I surveyed* and Perpetuated all Recorded Corners in the Highway Right-of-Way along Parts of *Section's* 5-6-7+8, *Township* 2 *North, Range* R. 30 W., *and that said survey was accurately made, according to law and the established rules and regulations governing the subdivision of sections, and that all corners were perpetuated with durable material as provided by law and as specifically set forth in the foregoing field notes; and that said notes and map have been compared with the memorandum notes of survey and are true and correct.*

Witness my hand this 22nd *day of* November 1937 ~

Percy M. Bell *County Surveyor.*

OFFICIAL RECORD

FIELD NOTES

86711—K-B Printing Co., Omaha

FROM STATION	COURSE OF LINE	TO STAT'N	DISTANCE CHAINS	DISTANCE LINKS	MAGNETIC VARIATION OF ANGLE	KIND OF CORNER	REMARKS
		A				Township Government Corner between Sections 3I & 32, T. 3 N., R. 29 W. I lift stone and Iron Stake - Dig hole 8-in. diam. X 4.5-Ft. deep, Fill hole with crushed stone and fine coal - Set G. I. Pipe I ¼-in. diam. X I.9-ft. long in center of hole at surface. Set "U" Shape Steel Post I ¼-in. X 5.5-Ft. long at 45-Ft. North on section line. Set "U" Shape Steel Post I¼-in. X 5.5-Ft. long at 75-Ft. Northwest in fence line.	
	North		I,654.6-Ft.				South & Right bank of Republican River.
	North		I,925.8-ft.				North & Left bank of Republican River.
	North	B	2,629.9-ft.			Qr. Section Corner previously perpetuated - See Page 64 this Book.	
B	North	C	5,259.8-Ft.			Government Section Corner to Sections 29,30,3I & 32. I lift Large Red Colorado Sand Stone - Dig hole I2-in. diam. X 3.5-Ft. deep. Set Dempster Iron Pump No. 226 and fill hole around pump with fine coal. Set "U" Shape Steel Post I¼-in. X 5.5-Ft. long at 50-Ft. Northwest. : : : : : : : : : : 50-Ft. West & South.	
C	North	D	I,280.I3-ft.			To I/I6 corner between Sections 29 & 30. I lift stone and stake - Dig hole 8-In. diam. X 3.75-Ft. deep - Set standard Railroad T-Rail 4-Ft. Long with notch in web at top end - fill hole around rail with crushed stone and fine coal.	

LATITUDES, DEPARTURES, AND CLOSING ERRORS

LINES DESIGNATED	DIRECTION	DISTANCE CHAINS	DISTANCE LINKS	LATITUDES N	LATITUDES S	DEPARTURES E	DEPARTURES W	MISCELLANEOUS NOTES

PLAT OF SURVEY

Section's ~~or Lot~~ 29 + 32 Twp. ~~or Blk.~~ 3 N., Range 29 {~~East~~ / West} 6th P. M.

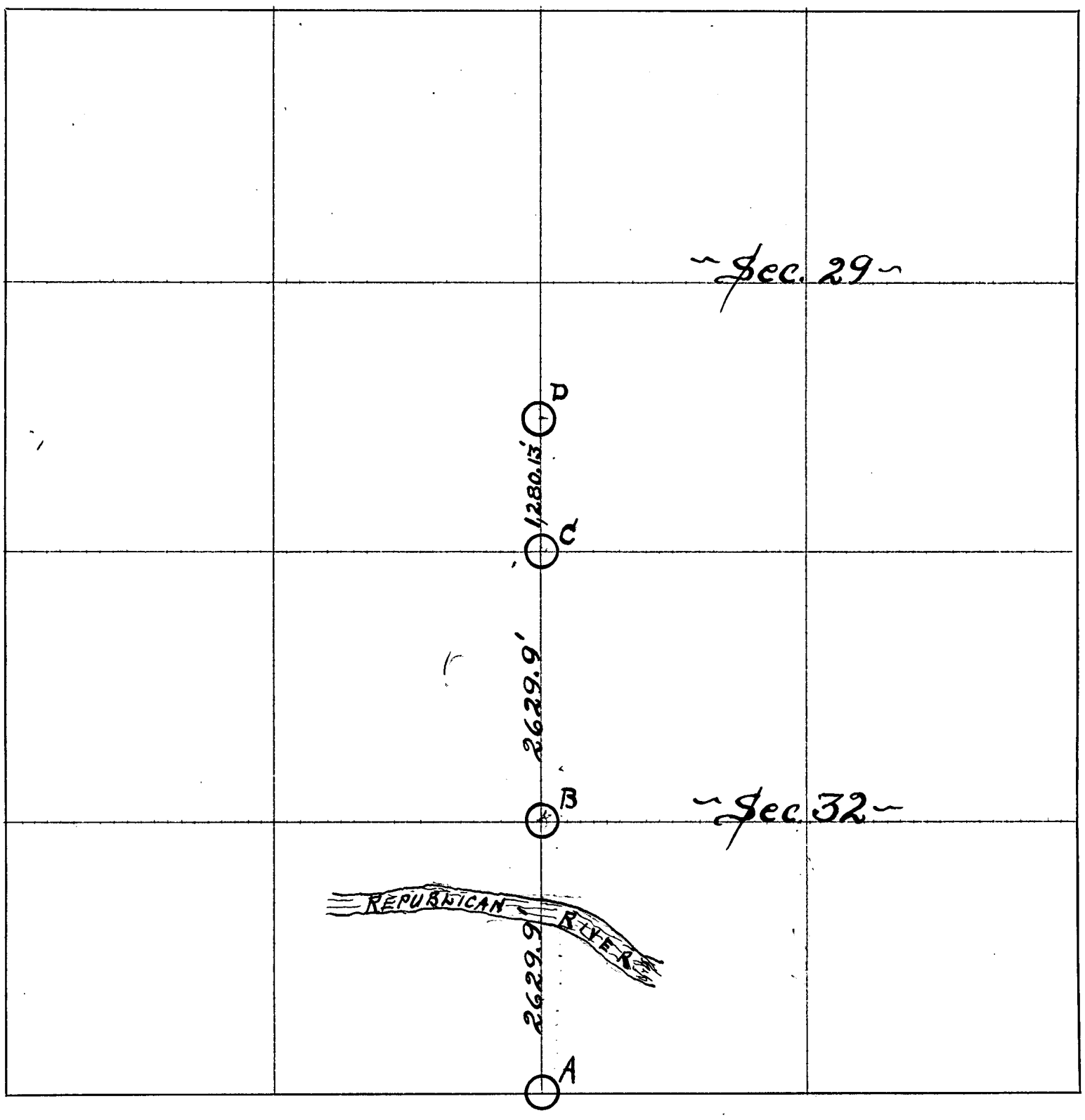

CERTIFICATES

Application for survey of West Lines Section's 29 + 32, Township 3, North, Range 29 W., by CITY OF McCOOK ~ Dec 3rd, 1937, ~~owner of the~~ For Water Line From City South ~~of said section.~~

Interested parties were notified by Personal Service (Mail or Personal Service) on the 3rd day of December 1937, of date when said survey would begin. Interested parties present were None

OATH OF CHAINMEN

We, Maurice Brant and Leonard Bell, do hereby certify that, after being duly sworn, we assisted Percy M. Bell, County Surveyor, in the survey of West Lines of Section's 29 + 32, Township 3 North, Range 29 W. and that all lines of said survey were accurately measured by us according to instructions given us and to the best of our skill and ability.

Subscribed in my presence and sworn to before me this 4th day of December 1937

Percy M. Bell County Surveyor.

Chainman,

Chainman,

Chainman.

SURVEYOR'S CERTIFICATE

I hereby certify that on the 3rd + 4th days of December 1937, I surveyed a re-tracement survey, as shown above of Section's 29 + 32, Township 3 North, Range 29 W, and that said survey was accurately made, according to law and the established rules and regulations governing the subdivision of sections, and that all corners were perpetuated with durable material as provided by law and as specifically set forth in the foregoing field notes; and that said notes and map have been compared with the memorandum notes of survey and are true and correct.

Witness my hand this 4th day of December 1937

Percy M. Bell County Surveyor.

OFFICIAL RECORD

FIELD NOTES

86711—K-B Printing Co., Omaha

FROM STATION	COURSE OF LINE	TO STAT'N	DISTANCE CHAINS	DISTANCE LINKS	MAGNETIC VARIATION OF ANGLE	KIND OF CORNER	REMARKS
		A					Section Cor. To Sections 3-4-9 & 10. Government Corner perpetuated by large stone - See Page 51- Book 2.
							I lift stone located in center of East and West Highway. Dig hole 8-In. diam. X 4-Ft. deep. Fill hole with crushed stone and fine coal-
							set G. I. Pipe 1¼-In. diam. X 2-Ft. long in center of hole at surface.
							Set "U" Shape Steel Post 1¼-In. X 5.5-Ft. long at 59.6-Ft. North.
							: : : : : : : : : : : : 35-Ft. South.

LATITUDES, DEPARTURES, AND CLOSING ERRORS

LINES DESIGNATED	DIRECTION	DISTANCE CHAINS	DISTANCE LINKS	LATITUDES N	LATITUDES S	DEPARTURES E	DEPARTURES W	MISCELLANEOUS NOTES

PLAT OF SURVEY

Section ~~or Lot~~ 4 Twp. ~~or Blk.~~ 2 Range 30 {~~East~~ / West} 6th P. M.



CERTIFICATES

Application for survey of Part of Section 4, Township 2, North, Range 30 W., by County Commissioners - Dec. 1st, 1937, owner of the Highway Right-of-Way of said section.

Interested parties were notified by Personal Service (Mail or Personal Service) on the 1st day of Dec, 1937, of date when said survey would begin. Interested parties present were Property Owners & Grading Crew.

OATH OF CHAINMEN

We, Maurice Brant and County Surveyor, do hereby certify that, after being duly sworn, we assisted Percy M. Bell, County Surveyor, in the survey of Part of Section 4, Township 2 N. North, Range 30 W — and that all lines of said survey were accurately measured by us according to instructions given us and to the best of our skill and ability.

Subscribed in my presence and sworn to before me this 2nd day of Dec, 1937

Percy M. Bell County Surveyor.

Chainman,

Chainman,

Chainman.

SURVEYOR'S CERTIFICATE

I hereby certify that on the 1st day of Dec, 1937, I surveyed Part of Section 4, Township 2 North, Range 30 W., and that said survey was accurately made, according to law and the established rules and regulations governing the subdivision of sections, and that all corners were perpetuated with durable material as provided by law and as specifically set forth in the foregoing field notes; and that said notes and map have been compared with the memorandum notes of survey and are true and correct.

Witness my hand this 2nd day of Dec, 1937

Percy M. Bell County Surveyor.

OFFICIAL RECORD

FIELD NOTES

86711—K-B Printing Co., Omaha

FROM STATION	COURSE OF LINE	TO STAT'N	DISTANCE CHAINS	DISTANCE LINKS	MAGNETIC VARIATION OF ANGLE	KIND OF CORNER	REMARKS
							A.- Gov. Cor. Found 2"x2" Oak Stake at check of Railroad Measurements West & North - Dig Hole 8" Diam. x 4' Deep - Set Pipe 1" Diam. x 1'-7½" in Crushed Stone and Fine Coal at Corner. - Set 1¼" x 5' "U" Shape Steel Post at 36.3' East in E. & W. Fence Line - Set "U" Shape Steel Post 1¼" x 5' at 75.9' N.W.
A	N.88°-16'W.		505.9'				℄ Railroad -
"	" "		631.2'				℄ State Highway -
"	" "		1067.6'				℄ Ravine -
"	" "		1194.3'				" " "
"	" "		1383.8'				" " "
"	" "		1643.1'				℄ Beaver Creek.
"	" "		1750'				" " "
"	" "	B	2751.9'			Qr. Sec.	Dig Hole 8" Diam. x 4' Deep - Set "U" Shape Steel Post 1¼" x 5' in Fine coal in Center of old Road - 10" Diam. Cor. Post 28.7' South. 8" Diam. Cor. Post 29.9' North -
B	N.0°-27'E	C	1329.55			1/16 Cor.	Found Stone set By Surveyor Hill in 1880 - Drive Iron Bar 1¼" x 6' at South side of Stone - Corner in N. & S. Fence Line -
C	" "		1403.1'		(℄ Beaver Creek)		
"	" "	D	2659.1'			Center of Sec	- Found Corner set By Surveyor Hill in 1880 - Dig Hole 8" Diam. x 4' Deep - Set "U" Shape Steel Post 1¼" x 5' in Fine Coal - Spike in North side of 30" Diam. Cottonwood Tree at 22.4' West & South - Row of large stumps Extending East stands at 19.1' South -
							E - Found Stone set By Surveyor Hill in 1880 - At Corner Dig Hole 8" Diam. x 4' Deep - Set Pipe 1½" Diam. x 2'-1" in Fine Coal. Set "U" Shape Steel Post 1¼" x 5' at 55' Northwest. set Pipe 1½" Diam. x 3'-8½" at 55' Northwest -
E	S.88°25'E	D	2652.5'			Center of Sec.	As Above -
D	" " "		2236.1'				℄ Beaver Creek.
"	" " "	F	2649.9'			Qr. Sec. Cor.	Gov. Cor. Large Stone set By Surveyor Hill in 1888 - Set "U" Shape Steel Post 1¼" x 5' at 36.3' West -
							" " " " " " " " " at 46.2' Northeast -
F	S.1°-44'E		2153.2'				℄ State Highway No. 89 -
"	" "		2255.0'				℄ C. B. & Q. Railroad -
"	" "	A	2670.0			Sec. Cor.	As Above -
							For County Surveyor Hills Notes See Book No. 1, Page 45 -

LATITUDES, DEPARTURES, AND CLOSING ERRORS

LINES DESIGNATED	DIRECTION	DISTANCE ~~CHAINS~~	DISTANCE ~~LINKS~~	LATITUDES N	LATITUDES S	DEPARTURES E	DEPARTURES W	MISCELLANEOUS NOTES
A To B	N.88°-16'W.	2751.9'		83.24'			2750.63'	
B To D	N.0°-27'E.	2659.1		2659.00'		20.87'		
D To F	S.88°-25'E.	2649.9'			73.21'	2648.89'		
F To A	S.1°-44'E.	2670.0'			2669.78'	80.76		
				2742.24	2742.99	2750.52	2750.63	
					2742.24		2750.52	
					.75'		.11'	

PLAT OF SURVEY

S.E. 1/4 Section ~~or Lot~~ 24 Twp. ~~or Blk.~~ 1 N. Range 28 {~~East~~ / West} 6th P. M.

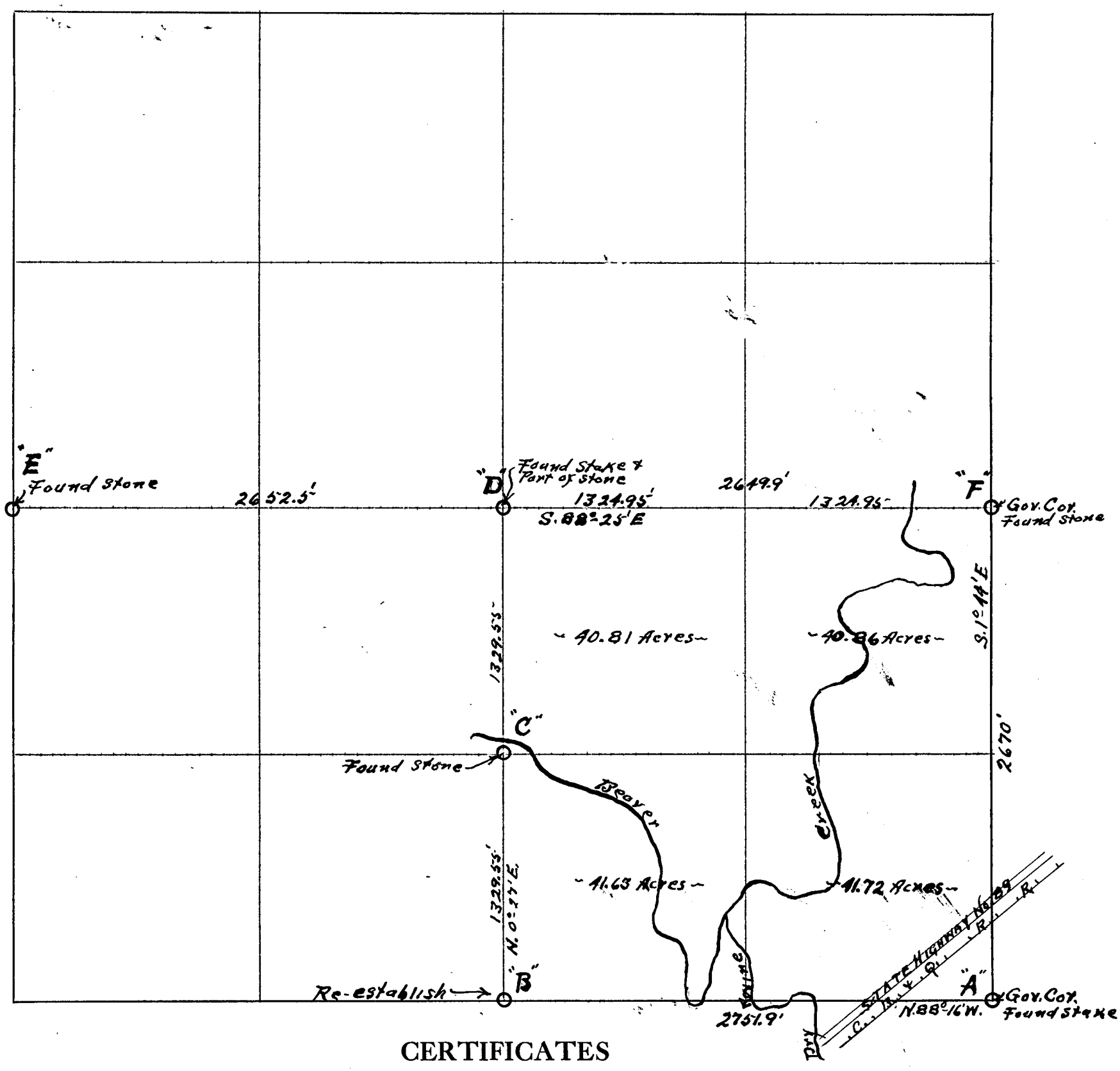

CERTIFICATES

Application for survey of S.E. 1/4 Section 24, Township 1, North, Range 28 W, by A. B. Wood - April 11th, 1938, owner of the Same of said section.

Interested parties were notified by Personal Service (Mail or Personal Service) on the 11th day of April 1938 of date when said survey would begin. Interested parties present were None -

OATH OF CHAINMEN

We, Derwin Bell and Leonard Bell, do hereby certify that, after being duly sworn, we assisted Percy M. Bell, County Surveyor, in the survey of S.E. 1/4 Section 24, Township 1 North, Range 28 W. and that all lines of said survey were accurately measured by us according to instructions given us and to the best of our skill and ability.

Subscribed in my presence and sworn to before me this 29th day of April 1938

Percy M. Bell County Surveyor.

Chainman,

Chainman,

Chainman.

SURVEYOR'S CERTIFICATE

I hereby certify that on the 14-15-21-22-23+24 days of April 1938, I surveyed S.E. 1/4 Section 24, Township 1 North, Range 28, and that said survey was accurately made, according to law and the established rules and regulations governing the subdivision of sections, and that all corners were perpetuated with durable material as provided by law and as specifically set forth in the foregoing field notes; and that said notes and map have been compared with the memorandum notes of survey and are true and correct.

Witness my hand this 29th day of April 1938

Percy M. Bell County Surveyor.

PLAT OF SURVEY

Section or Lot 24 Twp. or Blk. 1 N Range 28 W {East / West} 6th P. M.

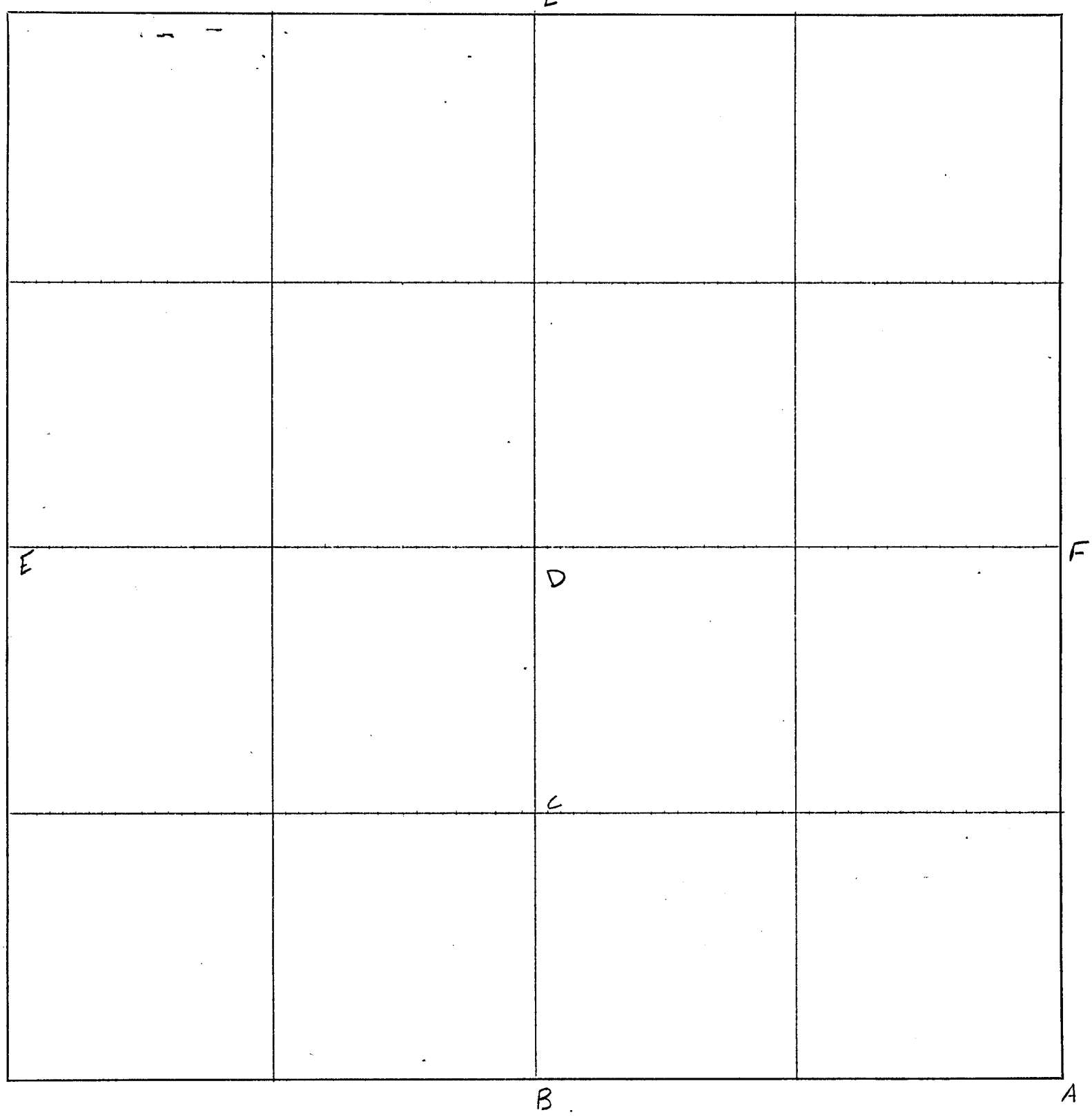

CERTIFICATES

Application for survey of ..... *Section* ....., *Township* ....., *North, Range* .....,

by ....., *19* ....., *owner of the* .....

..... *of said section.*

Interested parties were notified by ..... *on the* ..... *day of* ..... *19* .....,
(Mail or Personal Service)

of date when said survey would begin. Interested parties present were .....

.....

OATH OF CHAINMEN

We, ... *and* .....,

do hereby certify that, after being duly sworn, we assisted ....., *County Surveyor, in the survey of*

..... *Section* ....., *Township* ..... *North, Range* .....
and that all lines of said survey were accurately measured by us according to instructions given us and to the best of our skill and ability.

Subscribed in my presence and sworn to before me ..... *Chainman,*

this ..... *day of* ..... *19* .... *Chainman,*

..... *County Surveyor.* ..... *Chainman.*

SURVEYOR'S CERTIFICATE

I hereby certify that on the ..... *day of* ..... *19* ....., *I surveyed*

.....

Section ....., *Township* ..... *North, Range* ....., *and that said survey was accurately made, according to law and the established rules and regulations governing the subdivision of sections, and that all corners were perpetuated with durable material as provided by law and as specifically set forth in the foregoing field notes; and that said notes and map have been compared with the memorandum notes of survey and are true and correct.*

Witness my hand this ..... *day of* ..... *19* .....

..... *County Surveyor.*

OFFICIAL RECORD

FIELD NOTES

86711—K-B Printing Co., Omaha

FROM STATION	COURSE OF LINE	TO STAT'N	DISTANCE		MAGNETIC VARIATION OF ANGLE	KIND OF CORNER	REMARKS
			CHAINS	LINKS			
							Field Notes included in application no 612

LATITUDES, DEPARTURES, AND CLOSING ERRORS

LINES DESIGNATED	DIRECTION	DISTANCE		LATITUDES		DEPARTURES		MISCELLANEOUS NOTES
		CHAINS	LINKS	N	S	E	W	

PLAT OF SURVEY

Section or Lot ..... Town or Blk ..... Range ..... {East} 6th P. M.

APPLICATION NO. 672

RED WILLOW COUNTY

NEBRASKA

RECORDER'S OFFICE
Red Willow Co., Neb. } ss.

Entered on the Numerical Index of said County, and filed for Record this 14 day of November 1942 at 9:30 o'clock a.M.

Mabel Lyon
County Clerk

man,
man,
man.

veyed

v and
nd as

specifically set forth in the foregoing field notes; and that said notes and map have been compared with the memorandum notes of survey and are true and correct.

Witness my hand this ..... day of ..... 19.....

..... County Surveyor.

Nebraska State Land Office

November 13, 19 42

I, Henry H. Bartling, *Secretary, Board of Educational Lands and Funds of the State of Nebraska, do hereby certify that the annexed is a true and literal exemplification of the map and field notes of a dependent resurvey of lines in Township* 4 *North, Range* 30 *West, ~~East~~, in* Red Willow *County, Nebraska, executed by* Hugh Dillon, *State Surveyor, under Application No.* 672, *as the same appear on file and of record in this office.*

In testimony whereof, *I have hereunto set my hand and affixed the Seal of this office at the city of Lincoln, on the day and year above written.*

Henry H. Bartling

Secretary, Board of Educational Lands and Funds.

CHAINMEN'S PRELIMINARY OATHS

State of Nebraska
Red Willow County } ss.

I, Harold E. Wegener, solemnly swear that I will execute the duties of Chainman in the survey of lines in T. 4 N., R. 30 W., in Red Willow County, Nebraska to be made by Hugh Dillon, State Surveyor, under Application No. 672; That I will level the chain upon uneven ground and plumb the tally pins; and that I will report the true lengths of all lines that I assist in measuring, to the best of my skill and ability.

Harold E. Wegener

Subscribed in my presence and sworn to before me this 10th day of October, 1942

Willis L. Brown
Deputy State Surveyor

State of Nebraska
Red Willow County } ss.

I, Almon E. Ogle, solemnly swear that I will execute the duties of Chainman in the survey of lines in T. 4 N., R. 30 W., in Red Willow County, Nebraska to be made by Hugh Dillon, State Surveyor, under Application No. 672; that I will level the chain upon uneven ground and plumb the tally pins; and that I will report the true lengths of all lines that I assist in measuring, to the best of my skill and ability.

Almon E. Ogle

Subscribed in my presence and sworn to before me this 10th day of October, 1942

Willis L. Brown
Deputy State Surveyor

State of Nebraska
Red Willow County } ss.

I, Willis L. Brown, solemnly swear that I will execute the duties of ~~Chainman~~ Deputy State Surveyor in the survey of lines in T. 4 N., R. 30 W., in Red Willow County, Nebraska to be made by Hugh Dillon, State Surveyor, under Application No. 672; ~~that I will level the chain upon uneven ground and plumb the tally pins; and that I will report the true lengths of all lines that I assist in measuring~~, to the best of my skill and ability.

Willis L. Brown

Subscribed in my presence and sworn to before me this 10th day of October, 1942

Hugh Dillon
State Surveyor

SURVEYOR'S OATH

State of Nebraska
Lancaster County } ss.

I, Hugh Dillon, being first duly sworn, upon my oath say that I am the duly appointed, qualified and acting State Surveyor in and for the State of Nebraska; That on the 24th day of October, 19 42, as such surveyor, I completed a dependent resurvey of lines in T. 4 N., R. 30 W., of the 6th P. M., Red Willow County, Nebraska, under Application No. 672; and that the foregoing field notes, consisting of pages 5 to 16 inclusive, each page identified by me by my name in my own hand, are the true and original field notes of said survey as made by me; and that the attached map, also identified by me by my name in my own hand, is a correct representation of said survey as the same was measured and marked by me.

Hugh Dillon
State Surveyor

Subscribed in my presence and sworn to before me this 13th day of November, 19 42

Thelma Lawson
Notary Public

STATE LAND OFFICE,

I, HENRY H. BARTLING Secretary, Board of Educational Lands and Funds of the State of Nebraska, certify that the foregoing map and field notes and the survey they describe under Application No. 672, are hereby approved.

In Testimony Whereof, I hereunto set my hand and affix the seal of this office at Lincoln, Nebraska, this 13th day of November, 19 42

Henry H. Bartling
Secretary, Board of Educational Lands and Funds

Chains	
	From the corner of Sections 21, 22, 27 & 28, I run
	S. 86° 09' W., on the true east half-mile between Sections 21 & 28.
18.90	The proportionate distance, I set a temporary point for the East 1/16 section corner between Sections 21 & 28.
37.80	Intersect the re-established ¼ section corner between Sections 21 & 28, which is marked with a Cedar Stake and pieces of White Sandstone. This corner was re-established by County Surveyor Francis in 1887, Page 52 in Book 2 of the Red Willow County Surveyor's Record. I rebuild this corner in its re-established position. I build a cement corner and deposit a marked brick, from which: I build cement witness corners, North and South, 33.0 feet distant.

	From this ¼ section corner, I run
	N. 0° 20' W., on the true North and South ¼ section line through Section 21.
20.52	The proportionate distance, I set a temporary point for the South Center 1/16 section corner in Section 21.
41.04	Intersect the Center ¼ section corner, as previously described in these field notes.
82.24	Intersect the ¼ section corner between Sections 16 & 21, which has been previously described in these field notes.

	At the intersection of straight lines, drawn between opposite 1/16 section corners, I build a cement corner for the S. E. 1/16 section corner in Section 21 and deposit a marked brick, from which: I build cement witness corners, North and South, 33.0 feet distant. From this corner N. 86° 58' E., 19.12 chains to the South 1/16 section corner between Sections 21 & 22, and N. 0° 18' E., 20.37 chains to the East Center 1/16 section corner in Section 21.

	From the East Center 1/16 section corner in Section 21, I run
	N. 0° 06' W., on the true meridianal centerline through the N. E. ¼ of Section 21.
40.87	Intersect the East 1/16 section corner between Sections 16 & 21, which has been previously described in these field notes.

	From the corner of Sections 22, 23, 26 & 27, I run
	N. 89° 07' W., on the true line between Sections 22 & 27.
40.28	The proportionate distance, I re-establish the ¼ section corner between Sections 22 & 27. I build a cement corner and deposit a marked brick, from which: I build cement witness corners, East and West, 33.0 feet distant.
80.56	Intersect the corner of Sections 21, 22, 27 & 28, which has been previously described in these field notes.

Hugh Orelon

Chains	
	From the ¼ section corner between Sections 22 & 27, I run
	N. 0° 50' E., on the true North and South ¼ section line through Section 22.
20.23	The proportionate distance, I establish the South Center 1/16 section corner in Section 22. I build a cement corner and deposit a marked brick, from which: I build cement witness corners, North and South, 33.0 feet distant.
40.46	Intersect the true East and West ¼ section line through Section 22, where I establish the Center ¼ section corner. I build a cement corner and deposit a marked brick, from which: I build cement witness corners, East 35.0 feet and West, 31.0 feet distant.
80.98	Intersect the ¼ section corner between Sections 15 & 22, which has been previously described in these field notes.

	From the ¼ section corner between Sections 21 & 22, I run
	S. 89° 11' E., on the true East and West ¼ section line through Section 22.
40.17	Intersect the Center ¼ section corner in Section 22, which has been previously described in these field notes.
80.63	Intersect the ¼ section corner between Sections 22 & 23, which has been previously described in these field notes.

	From the South Center 1/16 section corner in Section 22, I run
	S. 89° 09' E., on the true latitudinal centerline through the S. E. ¼ of Section 22.
40.37	Intersect the South 1/16 section corner between Sections 22 & 23, which has been previously described in these field notes.

	The fence line being constructed along the boundaries of the McCook Satellite Air Field is placed with the outer faces of the fence posts on the true lines, in order that the wire will be on the true boundaries. Boundaries are outlined on the attached plat.

	Survey completed October 24, 1942.
	Hugh Dillon State Surveyor.
	HD:GD

Chains	
81.26	I re-establish the corner of Sections 22, 23, 26 & 27. I place this corner on a direct line produced West from the corner of Sections 23, 24, 25 & 26 over the ¼ section corner between Sections 23 & 26 and at double the distance chained between them. Although this is a departure from the rules of surveying, the point falls at the approximate point claimed by residents of the vicinity to be the true point for the corner. Proportionate measurements based upon the original plat and field notes would move the corner far from this point and would, in my opinion, be an unwise procedure. I build a cement corner and deposit a marked brick, from which: The corner of fence lines extending south and west bears South, 8.0 feet, and West, 8.0 feet distant. The corner of fence lines extending south and east bears South, 8.0 feet and East, 14.0 feet distant. I build cement witness corners, North and South, 33.0 feet distant.

	From the corner of Sections 22, 23, 26 & 27, I run
	N. 1° 06' E., on the true line between Sections 22 & 23.
20.25	The proportionate distance, I build a cement corner for the South 1/16 section corner between Sections 22 & 23. I also deposit a marked brick and build cement witness corners, East and West, 33.0 feet distant.
40.50	The proportionate distance, I re-establish the ¼ section corner between Sections 22 & 23. I build a cement corner and deposit a marked brick, from which: I build cement witness corners East and West, 33.0 feet distant.
81.00	Intersect the corner of Sections 14, 15, 22 & 23, which has been previously re-established and described in these field notes.

	From the ¼ section corner between Sections 22 & 23, I run
	S. 89° 23' E., on the true east and west ¼ section line through Section 23.
40.04	Intersect the true north and south ¼ section line through Section 23, where I build a cement corner and deposit a marked brick for the Center ¼ section corner, from which: I build cement witness corners, East and West, 33.0 feet distant.
80.08	Intersect the perpetuated original ¼ section corner between Sections 23 & 24, which has been previously described in these field notes.

	From the ¼ section corner between Sections 23 & 26, I run
	N. 0° 16' E., on the true north and south ¼ section line through Section 23.
40.34	Intersect the Center ¼ section corner, as previously described in these field notes.
80.71	Intersect the ¼ section corner between Sections 14 & 23, which has been previously described in these field notes.

	I go to the ¼ section corner between Sections 20 & 21, where I find the perpetuated original government corner as marked with a White Sandstone. This corner was perpetuated by County Surveyor Francis in 1887, Page 52 in Book 2 of the Red Willow County Surveyor's Record. I rebuild this corner in its original position. I build a cement corner and deposit a marked brick, from which:

Hugh Dillon

Chains

A fence line extending east and west bears South, 5.0 feet distant.
A fence line extending north bears West, 6.5 feet distant.
I build cement witness corners, East and West, 33.0 feet distant.

From this ¼ section corner, I run

N. 87° 06' E., on the true east and west ¼ section line through Section 21.

38.68 Intersect the established Center ¼ section corner in Section 21, which is marked with a White Sandstone. This corner was established by County Surveyor Francis in 1887, Page 52 in Book 2 of the Red Willow County Surveyor's Record. The record shows that Francis established this corner at midway and on a straight line drawn between the East and West ¼ section corners of Section 21. I therefore use a retracement of this method to re-establish the ¼ section corner between Sections 21 & 22. I rebuild this corner by building a cement corner and depositing a marked brick, from which:
A corner fence post (of fence lines extending west and south) bears West, 2.0 feet distant.
I build cement witness corners, West and South, 33.0 feet distant.

58.02 The proportionate distance, I establish the East Center 1/16 section corner in Section 21. I build a cement corner and deposit a marked brick, from which:
I build cement witness corners, North and South, 33.0 feet distant.

77.36 The proportionate distance (based upon Francis' 1887 measurements,) I re-establish the ¼ section corner between Sections 21 & 22. I build a cement corner and deposit a marked brick, from which:
I build cement witness corners, East and West, 33.0 feet distant.
The record of Francis' 1887 survey shows that Francis found all three government corners along the east boundary of Section 21. The record further shows that the ¼ section corner was found to be five links south of the mid-point between Section corners and that the section line made an angle of 0° 50'. to the west at this ¼ section corner. I therefore retrace Francis' survey in re-establishing the corner of Sections 21, 22, 27 & 28.

From the corner of Sections 15, 16, 21 & 22, I run

S. 0° 07' W., on the true north half-mile between Sections 21 & 22.

40.54 Intersect the ¼ section corner between Sections 21 & 22, as previously re-established and described in these field notes.

From this ¼ section corner, I run

S. 0° 57' W., on the true south half-mile between Sections 21 & 22 (as determined from courses in Francis' 1887 survey.)

20.22 The proportionate distance, I establish the South 1/16 section corner between Sections 21 & 22. I build a cement corner and deposit a marked brick, from which:
I build cement witness corners, East, 37.0 feet and West, 29.0 feet distant.

40.44 The proportionate distance (basing proportion on Francis' 1887 measurements,) I re-establish the corner of Sections 21, 22, 27 & 28. I build a cement corner and deposit a marked brick, from which:
I build cement witness corners, East and West, 33.0 feet distant.

Hugh Dillon

Chains	
	From the corner of Sections 14, 15, 22 & 23, I run
	N. 0° 47' E., on the true line between Sections 14 & 15.
40.60	The proportionate distance, I re-establish the ¼ section corner between Sections 14 & 15. I build a cement corner and deposit a marked brick, from which: I build cement witness corners, North and South, 33.0 feet distant. This corner falls 7.3 feet south of the centerline of the new runway extending east and west.
60.90	The proportionate distance, I build a cement corner for the North 1/16 section corner between Sections 14 & 15. I also set a marked brick and build cement witness corners, East and West, 33.0 feet distant.
81.20	Intersect the corner of Sections 10, 11, 14 & 15, which was perpetuated as described earlier in these field notes.

	From the ¼ section corner between Sections 14 & 15, I run
	S. 89° 10' E., on the true east and west ¼ section line through Section 14.
39.58	Intersect the established Center ¼ section corner in Section 14, as described previously in these field notes.
59.43	The proportionate distance, I set a temporary point for the Center East 1/16 section corner in Section 14.
79.28	Intersect the re-established ¼ section corner between Sections 13 & 14, as previously described in these field notes.

	At the intersection of true lines drawn between the opposite 1/16 section corners, I build a cement corner for the S. E. 1/16 section corner in Section 14, and deposit a marked brick. I build cement witness corners, East and West, 33.0 feet distant. From this corner, S. 89° 10' E., 19.79 chains to the South 1/16 section corner between Sections 13 & 14 and S. 1° 07' W., 20.30 chains to the East 1/16 section corner between Sections 14 & 23.

	From the North 1/16 section corner between Sections 14 & 15, I run
	S. 89° 09' E., on the true latitudinal Centerline through the N. W. ¼ of Section 14.
39.64	Intersect the North Center 1/16 section corner in Section 14, which has been previously described in these field notes.

	From this 1/16 section corner, I run
	S. 89° 12' E., on the true latitudinal Centerline through the N. E. ¼ of Section 14.
39.82	Intersect the North 1/16 section corner between Sections 13 & 14, which has been previously described in these field notes.

	From the corner of Sections 14, 15, 22 & 23, I run

Hugh Dillon

Chains	
	N. 89° 09' W., on the true line between Sections 15 & 22.
40.65	The proportionate distance, I re-establish the ¼ section corner between Sections 15 & 22. I set a 1" x 24" iron pipe and deposit a marked brick, from which: I build cement witness corners, North and South, 33.0 feet distant.
81.30	Intersect the perpetuated original corner of Sections 15, 16, 21 & 22, which has been previously described in these field notes.

	From the North 1/16 section corner between Sections 15 & 16, I run
	S. 88° 59' E., on the true latitudinal Centerline through the North Half of Section 15.
82.34	Intersect the North 1/16 section corner between Sections 14 & 15, which has been previously described in these field notes.

	From the corner of Sections 13, 14, 23 & 24, I run
	S. 0° 34' E., on the true line between Sections 23 & 24.
40.24	Intersect the purported original ¼ section corner between Sections 23 & 24, which is marked with a Model T. Crankshaft set in a hole filled with fine coal. This corner was described by County Surveyor Francis in 1892, Page 105 in Book 2 of the Red Willow County Surveyor's Records. The records of the Platte Valley Public Power and Irrigation District show that this corner was perpetuated by County Surveyor Bell in 1936. I rebuild this corner in its original position and deposit a marked brick, from which: Fence lines extending east and north are in line with the corner.
80.41	Intersect the purported original corner of Sections 23, 24, 25 & 26, which is marked with a stake driven in a hole filled with fine coal. This corner was described by County Surveyor Francis in 1892, Page 105 in Book 2 of the Red Willow County Surveyor's Records. The records of the Platte Valley Public Power and Irrigation District show that the corner was perpetuated by County Surveyor Bell in 1936. I rebuild this corner in its original position by building a cement corner and depositing a marked brick, from which: A hedge now extending north bears West, 34.0 feet distant. A hedge now extending west bears North, 33.0 feet distant. Steel angle iron witness corners bear N. E., 50.5 feet and S. E., 41.0 feet distant.

	From the corner of Sections 23, 24, 25 & 26, I run
	N. 89° 39' W., on the true line between Sections 23 & 26.
40.63	Intersect the perpetuated original ¼ section corner between Sections 23 & 26, which is marked with a White Sandstone. This corner was (according to evidence of landowners) perpetuated by County Surveyor Francis in 1892, Page 105, Book 2 of the Red Willow County Surveyor's Records. I rebuild this corner in its original position. I build a cement corner and deposit a marked brick, from which: The corner of fence lines extending east, west and south bears South, 27.0 feet and East, 2.0 feet distant. The corner of fence lines extending east, west and north bears North 31.0 feet and East 6.0 feet distant. I build cement witness corners North and South, 33.0 feet distant.

Hugh Dillon

Chains	
	Therefore, at 33.0 feet east of the above-mentioned corner fence post, I build a cement corner for the corner of Sections 10, 11, 14 & 15. I also deposit a marked brick, from which: A corner fence post bears West, 33.0 feet distant. A fence line extending east and west bears North, 19.0 feet distant. I build cement witness corners, north and west, 33.0 feet distant.

	From the corner of Sections 10, 11, 14 & 15, I run
	S. 89° 07' E., on the true west half-mile between Sections 11 & 14.
39.70	Intersect the perpetuated original ¼ section corner between Sections 11 & 14, which is marked with a White Sandstone. This corner was perpetuated by County Surveyor Francis in 1892, Page 104 in Book 2 of the Red Willow County Surveyor's Record. I rebuild this corner in its original position. I build a cement corner and deposit a marked brick, from which: A corner fence post of fence lines extending east and south bears West, 1.0 foot distant. I build cement witness corners, East and South, 33.0 feet distant.

	From this ¼ section corner, I run
	S. 0° 57' W., on the true north and south ¼ section line through Section 14.
20.28	The proportionate distance, I build a cement corner for the North Center 1/16 section corner of Section 14. I also deposit a marked brick. I build cement witness corners, North and South, 33.0 feet distant.
40.56	Intersect the true east and west ¼ section line through Section 14, where I build a cement corner for the Center ¼ section corner. I deposit a marked brick. I build cement witness corners, North and South, 33.0 feet distant.
40.58	Intersect a White Sandstone set by County Surveyor Francis in 1892, Page 104 in Book 2 of the Red Willow County Surveyor's Records. The record shows that Francis established this corner on a straight line and midway between the North and South ¼ section corners. I therefore use this point in retracing his survey in order to re-establish the South ¼ section corner.
60.86	The proportionate distance, I set a temporary point for the South Center 1/16 section corner in Section 14.
81.16	The proportionate distance (basing my proportion on Francis' measurements,) I re-establish the ¼ section corner between Sections 14 & 23. I build a cement corner and deposit a marked brick, from which: A fence line extending east and west bears South, 37.8 feet distant. I build cement witness corners, North and South, 33.0 feet distant.

	I return to the ¼ section corner between Sections 11 & 14, from which I run
	S. 89° 14' E., on the true east half-mile between Sections 11 & 14.
39.95	Intersect the perpetuated original corner of Sections 11, 12, 13 & 14, which is marked with a small White Sandstone and an iron in the center of a mound. This corner was perpetuated by County Surveyor Francis in 1892, Page 104, Book 2 of the Red Willow County Surveyor's Records. I rebuild this corner in its original position by building a cement corner and deposit a marked brick, from which: Hugh Dillow

Chains	
	A corner fence post of fences extending north and west bears S. E., 1.0 foot distant. I build cement witness corners, North and West, 33.0 feet distant.

	From the corner of Sections 11, 12, 13 & 14, I run
	S. 1° 17' W., on the true line between Sections 13 & 14.
20.30	The proportionate distance, I build a cement corner for the North 1/16 section corner between Sections 13 & 14. I also deposit a marked brick. I build cement witness corners, North and South, 33.0 feet distant.
40.60	The proportionate distance, I build a cement corner for the ¼ section corner between Sections 13 & 14. I also deposit a marked brick. I build cement witness corners, East and West, 33.0 feet distant.
60.90	The proportionate distance, I build a cement corner for the South 1/16 section corner between Sections 13 & 14. I also deposit a marked brick. I build cement witness corners, East and West, 33.0 feet distant.
81.20	Intersect the perpetuated re-established corner of Sections 13, 14, 23 & 24, which is marked with an iron tube 5" x 10" in the center of a hole 8" x 36", which has been filled with fine coal. This corner is described as a previously established corner by County Surveyor Francis in 1892, Page 104 in Book 2 of the Red Willow County Surveyor's Records. The records of the Platte Valley Public Power and Irrigation District show that this corner was perpetuated by County Surveyor Bell (at their request) in 1936. I rebuild this corner in its perpetuated re-established position and deposit a marked brick, from which: A corner fence post bears South, 34.5 feet distant. A corner fence post bears North 33.8 feet and West 10.8 feet distant. A fence line extending south is in line with the corner. Angle iron witness corners bear North 33.0 feet and S. E., 38.0 feet distant.

	From the corner of Sections 13, 14, 23 & 24, I run
	N. 89° 10' W., on the true line between Sections 14 & 23.
19.725	The proportionate distance, I build a cement corner for the East 1/16 section corner between Sections 14 & 23. I also deposit a marked brick. I build cement witness corners, North and South, 33.0 feet distant.
39.45	Intersect the ¼ section corner between Sections 14 & 23, as previously re-established and recorded in these field notes. This corner was also re-established by County Surveyor Francis in 1892, Page 104 in Book 2 of the Red Willow County Surveyor's Record. The record shows that Francis re-established this corner at midway and on a straight line between the Southeast and Southwest corners of Section 14. I therefore use its position as such in retracing Francis' survey to re-establish the corner of Sections 14, 15, 22 & 23.
78.90	The proportionate distance (basing proportion on Francis' 1892 measurements,) I re-establish the corner of Sections 14, 15, 22 & 23. I build a cement corner and deposit a marked brick, from which: I build cement witness corners N. 45° W., and S. 45° W., 46.7 feet distant.

Hugh Dillon

Chains

and deposit a marked brick. This corner falls in a proposed east and west concrete runway.

From this ¼ section corner, I run

N. 0° 12' W., on the true north half-mile between Sections 15 & 16.

20.38 The proportionate distance, I establish the north 1/16 section corner between Sections 15 & 16. I build a cement corner and deposit a marked brick, from which:
I build cement witness corners, East and West, 33.0 feet distant.

40.76 Intersect the perpetuated original government corner of Sections 9, 10, 15 & 16, as marked with a White Sandstone and a 4" x 4" post. This corner was perpetuated by County Surveyor G. W. Minkler in 1886, Page 16 in Book 2 of the Red Willow County Surveyor's Records. The post was evidently set by Leo Peterson, U. S. Cadastral Engineer, in about 1922. I rebuild this corner in its original position. I build a cement corner and deposit a marked brick, from which:
A corner fence post (of fences extending north and south) bears East, 30.5 feet distant.
I build cement witness corners, East and West, 33.0 feet distant.

From the corner of Sections 9, 10, 15 & 16, I run

N. 87° 26' W., on the true line between Sections 9 & 16.

38.88 Intersect the perpetuated re-established ¼ section corner between Sections 9 & 16, which is marked with a Ford Axle Housing. This corner was re-established by County Surveyor Minkler in 1886, Page 16 in Book 2, and perpetuated by County Surveyor Bell in 1931, Page 57 in Book 4 of the Red Willow County Surveyor's Record. The record shows that Minkler re-established this corner on line and at midway between the corner of Sections 9, 10, 15 & 16 and the corner of Sections 8, 9, 16 & 17. I rebuild this corner in its re-established position. I build a cement corner over the housing and deposit a marked brick, from which:
Corner fence posts bear North, 34.0 feet, and South, 37.0 feet distant.
Fence lines extending north and south are in line with the corner. I build cement witness corners North and South, 33.0 feet distant.

77.76 The proportionate distance (as determined from Minkler's survey of 1886,) I re-establish the corner of Sections 8, 9, 16 & 17, where I build a cement corner and deposit a marked brick, from which:
A fence line extending north bears East, 37.0 feet distant.
A fence line extending east bears North, 34.5 feet distant.
The north post of a gateway bears N. E., 65.2 feet distant.
The east post of a gateway bears N. E., 64.2 feet distant.
I build cement witness corners S. 45° E., and S. 45° W., 46.7 feet distant.

From the corner of Sections 8, 9, 16 & 17, I run

S. 0° 09' E., on the true line between Sections 16 & 17.

43.65 The proportionate distance, I set a temporary point for the ¼ section corner between Sections 16 & 17.

87.30 Intersect the corner of Sections 16, 17, 20 & 21, which has been previously described in these field notes.

Hugh Dillon

Chains	
	From the ¼ Section corner between Sections 9 & 16, I run
	S. 0° 06' E., on the true north and south ¼ section line through Section 16.
21.11	The proportionate distance, I build a cement corner for the North Center 1/16 section corner in Section 16. I place a marked brick on the south side of the corner, from which: I build cement witness corners, North and South, 33.0 feet distant.
42.22	Intersect the true east and west ¼ section line through Section 16, where I build a cement corner for the Center ¼ section corner. I deposit a marked brick, from which: I build cement witness corners, North and South, 33.0 feet distant.
63.32	The proportionate distance, I build a cement corner for the South Center 1/16 section corner in Section 16. I deposit a marked brick, from which: I build cement witness corners, North and South, 33.0 feet distant.
84.42	Intersect the ¼ section corner between Sections 16 & 21, which has been previously described in these field notes.

	From the ¼ section corner between Sections 15 & 16, I run
	N. 89° 27' W., on the true east and west ¼ section line through Section 16.
19.46	The proportionate distance, I set a temporary point for the East Center 1/16 section corner in Section 16.
38.92	Intersect the established Center ¼ section corner of Section 16, which has been previously described in these field notes.

	At the intersection of true lines drawn between the opposite 1/16 section corners, I build a cement corner for the S. E. 1/16 section corner and deposit a marked brick, from which: I build cement witness corners West and South, 33.0 feet distant. From this corner, S. 89° 26' W., 19.475 chains to the South Center 1/16 section corner, and S. 0° 08' E., 21.235 chains to the East 1/16 section corner between Sections 16 & 21.

	From the North Center 1/16 section corner in Section 16, I run
	S. 88° 26' E., on the true latitudinal centerline through the N. E. ¼ of Section 16.
38.90	Intersect the North 1/16 section corner between Sections 15 & 16, which has been previously described in these field notes.

	From the corner of Sections 9, 10, 15 & 16, I run
	S. 88° 55' E., on the true line between Sections 10 & 15.
41.34	The proportionate distance, I find no evidence of the original ¼ section corner between Sections 10 & 15.
82.68	Intersect the true situs of the original corner of Sections 10, 11, 14 & 15. I determine this location from the testimony of Mr. John Smith, who has lived on Section 10 for more than 50 years. Mr. Smith states, that the original post in a mound was perpetuated in 1892 by County Surveyor Francis, and that a large White Sandstone was placed in the corner. He also states, that the stone was graded out about 20 years ago. He further states, that he set his corner fence post 33.0 feet due west of the stone. Hugh Dillon

Application No. 672 was assigned me by the Secretary of the Board of Educational Lands and Funds, October 5, 1942.

The records of United States surveys on file in the office of the Secretary of the Board of Educational Lands and Funds show that the First Standard Parallel North was originally surveyed by Wm. E. Daugherty, Deputy United States Surveyor, in October, 1869. The remainder of the boundaries of T. 4 N., R. 30 W., were originally surveyed by R. B. Keyes and Geo. Fairfield, Deputy United States Surveyors, in June and September, 1872. The subdivision of the township was executed by Thomas J. Milner, Deputy United States Surveyor, in October, 1872.

Prior to the commencement of this survey, the Red Willow County Surveyor's Records were carefully examined for evidence by which to identify the true corners of the original survey. Reference to each record used in the identification of the corners will be made in the body of the field notes. It should be mentioned that Percy Bell, former Red Willow County Surveyor, executed a number of surveys of which he failed to leave a record. Whenever testimony of residents indicates that a survey was actually executed by Bell, the corners are used as such. The lines in this township are not uniform, making it impossible to re-establish certain corners by basing their relocation on the original plat and field notes. Such a procedure would place corners as much as ten chains from the positions now used by land owners for their true locations. There are, therefore, occasions when a departure from the rules is made in order to place corners in what I feel are more nearly in their original locations.

I use in this survey a Buff and Buff Transit, No. 35856, which has a 6¼-inch horizontal circle graduated to half-degrees and reading by two opposite double verniers to single minutes of arc, which is also the least count of the vertical circle. These instruments are kept in perfect adjustment during the progress of this survey. All measurements are made with a 100-foot steel tape of correct length, held level over uneven ground by use of plumb bobs to assure true horizontal measurements of each line.

Willis L. Brown, Deputy State Surveyor, worked in collaberation with me in the execution of this survey. Harold E. Wegner and Almon E. Ogle, after being first duly sworn, are assigned the duties of Chainmen. The applicant furnishd a field party under the direction of K. T. Corson to assist in digging for corners.

All corners monumented in this survey, unless otherwise indicated in the field notes, are marked by driving a 2-inch iron pipe in the ground to a depth of 36 inches, removing the same and filling the hole with dry cement. A common brick marked "HD 42" is deposited on the south side of each corner. Witness corners are made by driving a 1-inch pipe in the ground to a depth of 24 inches, removing the same, and filling the hole with dry cement.

All courses in the field notes are determined by an Hour Angle Observation on Polaris taken October 20, 1942 at the corner of Sections 15, 16, 21 & 22 with a foresight on the ¼ section corner between Sections 15 & 16. All courses recorded in the field notes are true courses, the correction for curvature and convergency having been applied.

The original field notes disclose that all corners involved in this survey were originally marked with a charred stake, post and mound with pits. Some of these corners have been perpetuated by County Surveyors, using material other than that used by the original surveyor, but in most cases the records of these perpetuations are clear, so that no trouble is encountered in identifying them as the true corners of the original survey. The testimony of long-time residents of the vicinity is used in some cases to identify the true situs of original corners. When no evidence of the original position of a corner can be found, such corner is considered a lost corner and is re-established, using proportionate measurements based upon the original plat and field notes.

Hugh Dillon

In writing the field notes, temporary lines and preliminary calculations are omitted for clarification and brevity, only the actual courses and distances being recorded as the true azimuths and measurements of this survey, all lines being measured along their true courses between corners. This simplifies the record, obviates confusion for the land owners, and fulfills the mandates of the Courts.

FIELD NOTES

Chains

Survey commenced October 7, 1942.

I commence this survey at the corner of Sections 16, 17, 20 & 21, T. 4 N., R. 30 W., where I find the perpetuated original government corner, as marked with a White Sandstone. This corner was perpetuated by Page T. Francis, Red Willow County Surveyor, in 1887, Page 52 in Book 2 of the Red Willow County Surveyor's Records. I rebuild this corner in its original position and deposit a marked brick, from which:
A fence line extending north and south bears West, 2.5 feet distant.
A fence line extending east bears South, 3.5 feet distant.

From the corner of Sections 16, 17, 20 & 21, I run

N. 88° 17' E., on the true west half-mile between Sections 16 & 21.

38.80 Intersect the perpetuated re-established ¼ section corner between Sections 16 and 21, as marked with a Ford Axle Housing. This corner was re-established by County Surveyor Francis in 1887, Page 52, in Book 2; and was perpetuated by County Surveyor P. M. Bell in 1931, Page 57 in Book 4 of the Red Willow County Surveyor's Record. I rebuild this corner in its re-established position. I build a cement corner and deposit a marked brick, from which:
A corner fence post bears East, 3.5 feet distant.
A fence line extending east and west is in line with the corner.
I build cement witness corners, East and West, 33.0 feet distant.

From this ¼ section corner, I run

N. 88° 20' E., on the true east half-mile between Sections 16 & 21.

19.49 The proportionate distance, I establish the East 1/16 section corner between Sections 16 & 21. I build a cement corner and deposit a marked brick. I build cement witness corners, North and South, 33.0 feet distant.

38.98 Intersect the perpetuated original corner of Sections 15, 16, 21 & 22, which is marked with a Ford Axle Housing. This corner was perpetuated by County Surveyor Bell in 1931, Page 57 in Book 4 of the Red Willow County Surveyor's Record. I rebuild this corner in its original position. I build a cement corner over the housing and deposit a marked brick. I build cement witness corners, N. 45° E., and N. 45° W., 46.7 feet distant.

From the corner of Sections 15, 16, 21 & 22, I run

N. 0° 10' W., on the true south half-mile between Sections 15 & 16.

20.37 The proportionate distance, I set a temporary point for the South 1/16 corner between Sections 15 & 16.

40.74 Intersect the re-established ¼ section corner between Sections 15 & 16, as marked with a Ford Axle Housing. This corner was re-established by County Surveyor Bell in 1931. I rebuild this corner in its re-established position. I build a cement corner over the housing

Hugh Dillon

Application No.

672

McCook Nebr., October 5 19 42

To the Honorable
Secretary of the Board of Educational Lands and Funds, Lincoln, Nebraska.

We, the undersigned ~~[illegible]~~ ~~[illegible]~~ ~~in section~~ Archer and Archer - Architect-Engineer

hereby petition for a survey of the following lines Outside boundaries of Satellite Airfield, McCook, Nebraska

Township No. 4 North, Range No. 30 West, East in Red Willow County, Nebraska, and request that the State Surveyor make an examination and survey of said lines.

We agree to make an advance deposit of such sum as may be requested by you to be applied in payment of the office fees for copying the necessary field notes and maps for the surveyor's use, examination of the surveyor's notes and maps of survey, and the surveyor's per diem and his necessary expenses.

We further agree to pay such additional sum as may be necessary to complete the survey, for material necessary in making the corners of said survey and county surveyor's fee for recording.

Respectfully,

Witnesses:	Names of Applicants:
Lucille K. Arrin	ARCHER AND ARCHER
	By F. W. Greene
	F. W. Greene
	Chief Engineer

Note: One dollar filing fee must accompany each application.

See Sections 4864 to 4870 inclusive, Compiled Statutes of Nebraska, 1922.

"A resurvey must be initiated at some well-defined, identified, and unquestioned starting point on the original surveys. It must terminate at some equally well-known and identified point." Hence it is often necessary to extend measurements beyond the lines required in the immediate survey in order to ascertain the correct location of the corners required.

Application No. 672 Red Willow County.

Filed October 5, 1942 19

Henry H. Bartling
Secretary, Board of Educational Lands
and Funds.

By Hugh Dillon
State Surveyor.

Assigned to Hugh Dillon State Surveyor.

October 5, 1942

RED WILLOW COUNTY

SURVEY OF LINES IN
T. 4 N., R. 30 W., OF THE
6th P. M., IN RED WILLOW
COUNTY, NEBRASKA.

EXECUTED BY HUGH DILLON,
STATE SURVEYOR, UNDER THE
INSTRUCTIONS OF THE SECRETARY
OF THE BOARD OF EDUCATIONAL
LANDS AND FUNDS OF THE
STATE OF NEBRASKA, UNDER

APPLICATION NO. 672.

SURVEY COMMENCED OCTOBER 7, 1942.
SURVEY COMPLETED OCTOBER 24, 1942.

SURVEY EXECUTED BY

HUGH DILLON,

STATE SURVEYOR.

NAMES AND DUTIES OF ASSISTANTS:

WILLIS L. BROWN.....DEPUTY STATE SURVEYOR.

HAROLD E. WEGENER.....CHAINMAN.

ALMON E. COLE.....CHAINMAN.

****

DWIGHT GRISWOLD, CHAIRMAN

HENRY H. BARTLING, SECRETARY

BOARD OF

Educational Lands and Funds

LINCOLN, NEBRASKA

November 16, 1942

14331

Mabel Lyon
County Clerk
McCook, Nebraska

Dear Madam:

Under date of November 12, 1942, I transmitted to you a copy of the plat and field notes of a survey executed in Red Willow County under Application 672.

I find that there is an error in one measurement, namely, the west line of the SE¼SE¼ of Section 16. I would appreciate it very much if you would correct this measurement from 21.235 to 20.735. This measurement should also be corrected in paragraph 3 on page 8 of the field notes.

Thanking you very much for this courtesy, I remain

Very truly yours,

BOARD OF EDUCATIONAL LANDS & FUNDS

By Hugh Dillon
Hugh Dillon, State Surveyor

HD:HES

PLAT OF SURVEY

Section or ~~Lot~~ 1 Twp. or ~~Blk~~ 2 N Range 29 W {East / West} 6th P. M.

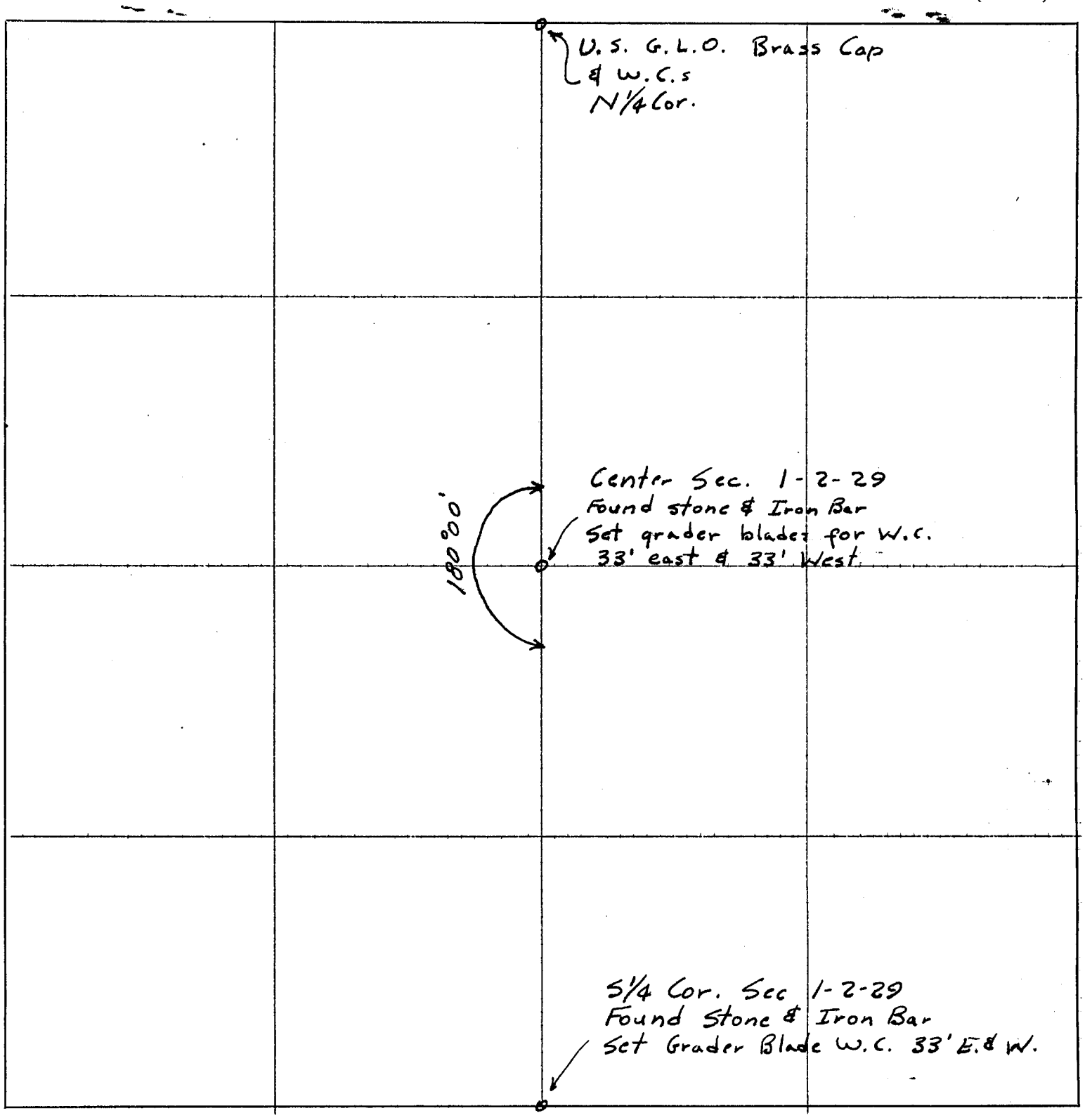

CERTIFICATES

Application for survey of ..... *Section* ....., *Township* ....., *North, Range* .....,

by ....., *19* ....., *owner of the* .....

..... *of said section.*

Interested parties were notified by ..... *on the* ..... *day of* ..... *19* .....,
(Mail or Personal Service)

of date when said survey would begin. Interested parties present were .....

.....

OATH OF CHAINMEN

We, ... *and* .....,

do hereby certify that, after being duly sworn, we assisted ....., *County Surveyor, in the survey of*

..... *Section* ....., *Township* ..... *North, Range* .....
and that all lines of said survey were accurately measured by us according to instructions given us and to the best of our skill and ability.

Subscribed in my presence and sworn to before me ..... *Chainman,*

this ..... *day of* ..... *19* .... *Chainman,*

..... *County Surveyor.* ..... *Chainman.*

SURVEYOR'S CERTIFICATE

I hereby certify that on the 1st *day of* August *19* 56, *I surveyed*
a length of county road through

Section 1, *Township* 2 *North, Range* 29 W, *and that said survey was accurately made, according to law and the established rules and regulations governing the subdivision of sections, and that all corners were perpetuated with durable material as provided by law and as specifically set forth in the foregoing field notes; and that said notes and map have been compared with the memorandum notes of survey and are true and correct.*

Witness my hand this 1 *day of* August *19* 56

Charles E. Wright *County Surveyor.*

PLAT OF SURVEY

Corner of Sections ~~or Lot~~ 4,5,8,9 Twp. or ~~Blk.~~ 1 N Range 27 W {East / West} 6th P. M.

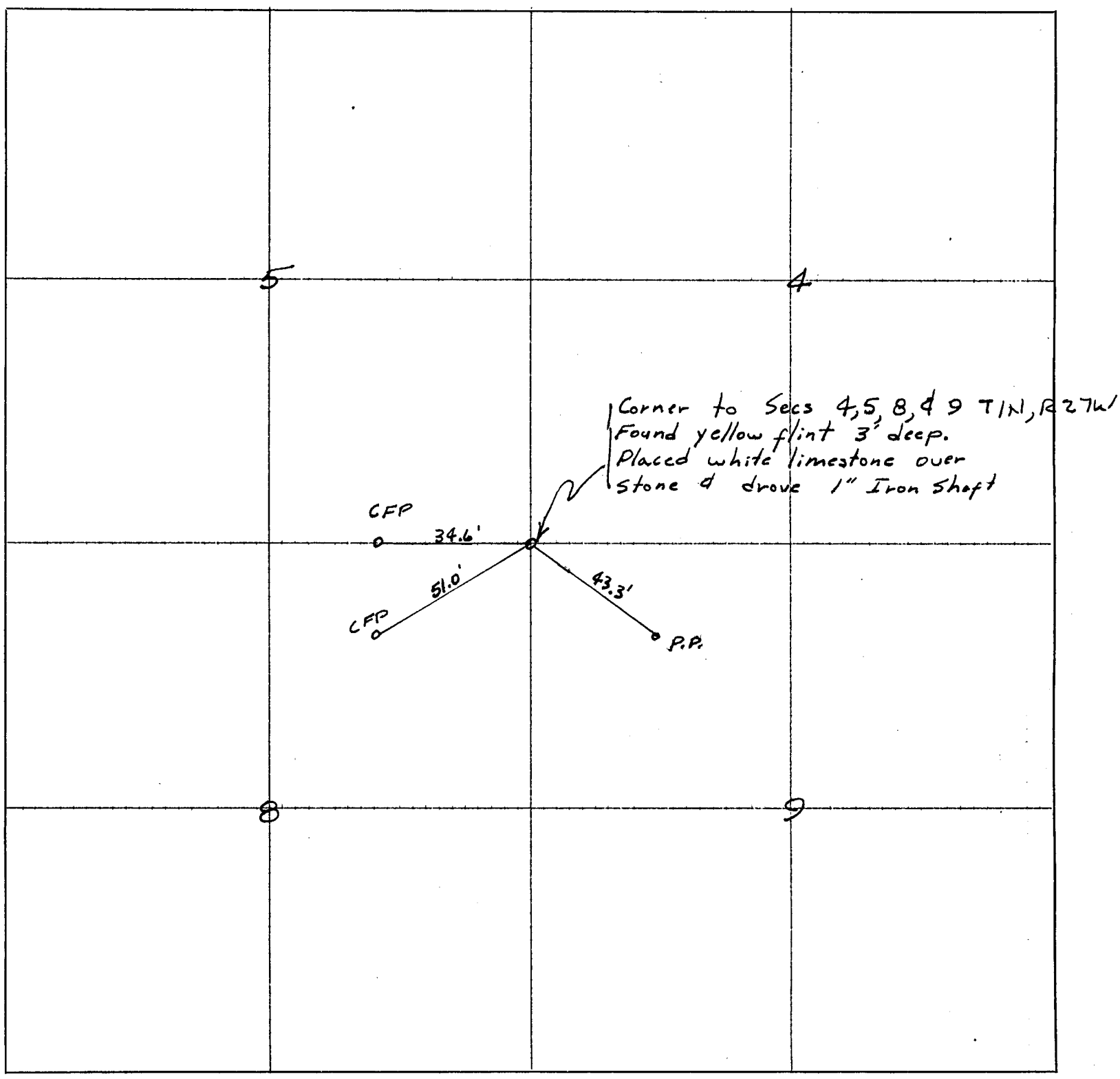

CERTIFICATES

Application for survey of ..... *Section* ....., *Township* ....., *North, Range* .....,

by ....., *19* ....., *owner of the* .....

..... *of said section.*

Interested parties were notified by ..... *on the* ..... *day of* ..... *19* .....,
(Mail or Personal Service)

of date when said survey would begin. Interested parties present were .....

.....

OATH OF CHAINMEN

We, ... *and* .....,

do hereby certify that, after being duly sworn, we assisted ....., *County Surveyor, in the survey of*

..... *Section* ....., *Township* ..... *North, Range* .....
and that all lines of said survey were accurately measured by us according to instructions given us and to the best of our skill and ability.

Subscribed in my presence and sworn to before me ..... *Chainman,*

this ..... *day of* ..... *19* .... *Chainman,*

..... *County Surveyor.* ..... *Chainman.*

SURVEYOR'S CERTIFICATE

I hereby certify that on the 15th *day of* June *19* 56, *I surveyed*
to locate the corner to

Sections 4,5,8 & 9, *Township* 1 N *North, Range* 27 W, *and that said survey was accurately made, according to law and the established rules and regulations governing the subdivision of sections, and that all corners were perpetuated with durable material as provided by law and as specifically set forth in the foregoing field notes; and that said notes and map have been compared with the memorandum notes of survey and are true and correct.*

Witness my hand this 15th *day of* June *19* 56

Charles E. Wright *Land County Surveyor.*

Application By Mr. A. Barnett,
McCook, Nebraska.

Field Notes

of

A Dependent Resurvey

of

Sections 5, 6, 7, and 8, T. 4 N., R. 29 W.,

Red Willow County,

and

Section 33, T. 5 N., R. 29 W.,

Frontier County,

Nebraska.

Executed

by

Percy M. Bell,

Red Willow County Surveyor.

Survey commenced . . . . . April 3rd, 1933.

Survey completed . . . . . May 18th, 1933.

Recorded on Page 38 of Book No. 4, Red Willow County Surveyors Records.
A duplicate copy had been filed in the office of the County Clerk of Frontier County as a part of the records of surveys.

****

Application for this resurvey was made March.30th, 1933, by Mr. A. Barnett, McCook, Nebraska, owner of Section 5, and the N. W. 1/4 Section 8, T. 4 N., R. 29 W., Red Willow County, and the S. W. 1/4 and the S. W. 1/4 - S. E. 1/4 of Section 33, T. 5 N., R. 29 W., Frontier County.

The records of the U. S. Surveys on file in this office show that the original survey of the First Standard Parallel (Red Willow - Frontier County Line) was surveyed by William C. Daugherty, U. S. Deputy, in September 1869, under contract No. 23 dated June 9th, 1869. The records also show that all the other exterior boundaries of T. 4 N., R. 29 W., 6th P. M. were originally surveyed by Mr. William C. Daugherty in September and October, 1871, under contract No. 41 dated Aug. 6th, 1870.

That the subdivision lines of T. 4 N., R. 29 W. were originally surveyed by Thos. J. Milner in Aug. 1872, under joint contract with H. C. Reasoner, U. S. Deputy, dated June 26th, 1872.

The original field notes show that the corners were marked by a post, a charred stake was deposited in a mound of earth made from pits dug according to instructions.

From the early days of the first settlers there has been many complaints filed in this office, also in the office of the Supervisor of U. S. Surveys, Washington, D. C., that very few original corners could be found on the First Standard Parallel in Ranges 29 and 30 West. This condition existed until during the years 1920 and 1921 the U. S. Supervisor of surveys under the direction of the Honorable Commissioner of the General Land Office, Washington, D. C. provided for, and made, under the direction of L. M. Petersen, a retracement survey of the First Standard Parallel in Ranges 29 and 30 W. for the identification and monumentation of existing corners of the original survey. This retracement survey was completed in July, 1921, and upon examination of the repprt made by Mr. Petersen the Honorable Commissioner of the General Land Office accepted the said report as a satisfactory indications of conditions in that neighborhood.

This retracement survey provided a competent basis for further subdivision by local surveyors if such action is desired on the First Standard Parallel.

The above mentioned retracement survey made it possible to complete this resurvey without retracing the First Standard Parallel through Range 29 W., and the last two miles on the Range Line between Ranges 29 and 30 West.

The County Surveyors Records of this county show no records of any local surveys having been made in Sections 4, 5, 6, 7, 8 and 9, T. 4 N., R. 29 W,

The County Surveyors Record of Frontier County (Book "A" Page 281) shows that the Government Corners between Sections 28 and 33, T. 5 N., R. 29 W. were found in a early survey and perpetuated by placing stones in the earth at the base of the mounds.

Before restoring any lost corners or perpetuating known corners, all evidence that can be found as to their location and identity is gleaned from the records and other sources and diligent and thorough search is made upon the ground for any physical evidence of their existence.

I use in this survey a L. Beckman transit No. 7810, in perfect adjustment, having a 6 1/4 inch horizontal limb which is provided with two opposite double verniers reading to single minutes of arc, which is also the least count of the vertical circle.

A surveyors standard length (4 rod) 100 link chain is used in all measurements. All distances are obtained by leveling the chain upon

uneven ground and plumbing the tally pins either by sticking or dropping same. All lines are fore and back sight transit lines and the true bearings are determined by refering to the First Standard Parallel as a true meridian and the needle in mid-field.
All lines are chained along their true courses, and all lost corners restored at proportional distances.

All corners perpetuated in this survey are perpetuated by setting an iron marker as specified in the body of these notes.

Some of the stones found, marking original corners, were set to a greater depth and the iron marker placed over the stone.

The pits described in the field notes are the pits that are in evidence at the time of this survey and where ever found a 1 1/2-inch hole is bored in the center of the pit and filled with lime.

In conducting this survey, I am assisted by Mr. A. Barnett and Leonard Bell. Leonard Bell, after being first duly sworn, is employed as chainman. I personally assist with all measurements.

*** FIELD NOTES ***

In writing the field notes temporary lines and preliminary calculations have been omitted for brevity and clarification and only the actual courses and distances recorded as true azimuths and measurements of this survey. This simplifies the records, obviates all confusion for the land owner, who is the one primarily concerned and fulfills the mandates of the courts.

April 3rd, 1933.

I commence at the original closing corner between Ranges 29 & 30 W. on the First Standard Parallel North.
This corner is marked with a 4 x 4-inch post well set and bearing the Government scribe.

From this corner, I run

N. 89°- 55' E. on true line along the south boundary of section

31, T. 5 N., R. 29 W.

Chains.

13.04 The original standard corner between sections 31 & 32, T. 5 N.
This corner is marked with a 4 x 4-inch post well set and bearing the Government scribe.

From the standard corner between sections 31 & 32, T. 5 N., I run

N. 89°- 55' E. on true line along the south boundary of section

32, T. 5 N., R. 29 W.

39.61 1/2 No evidence of the 1/4 section corner. I do not restore this corner.

79.23 The proportional distance for the standard corner between sections 32 & 33, T. 5 N. I restore the corner. I set iron rear end auto housing with bell-end down, build mound of earth over same.

From the standard corner between sections 32 & 33, T. 5 N., I run

N. 89°- 55' E. on true line along the south boundary of section

Chains.

33, T. 5 N., R. 29 W.

0.84 1/4 The original Government Closing Corner between sections 5 & 6, T. 4 N., R. 29 W. marked by mound of earth, three well defined pits and loose stone in mound. I perpetuate the corner by setting a iron rear end auth housing with bell-end down in center of earth mound, build mound of earth over same. The pits 20-inches square are found at 8 links distance East and West, and 8 1/2 links South of the center of the earth mound. In the center of each pit I bore hole 1 1/2-inch diam. and fill hole with lime.

39.61 1/2 The proportional distance for the 1/4 section corner. No evidence of the courner can be found. I restore the corner by setting a iron rear end auto housing with bell-end down, build mound of earth over same. This corner stands in the bottom of a deep, narrow, rocky ravine, course south and west.

40.30 Two Elm trees side by side, each 20-inches diameter stands 6 1/2 links north of line.

40.40 Large ledge of rock.

59.42 1/4 The proportional distance for the 1/16 section corner on the East 1/2 mile. I establish the corner and perpetuate the same by setting a iron rear end auto housing with bell-end down, build mound of earth over same.

77.75 Well defined old plowed fire guard, bears south.

78.42 The proportional distance for the closing corner between sections 4 & 5, T. 4 N., R. 29 W. I restore the closing corner by setting a iron rear end auto housing with bell-end down, build mound of earth over same.

79.23 The proportional distance for the standard corner between sections 33 & 34, T. 5 N., R. 29 W. No evidence of the original corner can be found. I restore the corner by setting a iron rear end auto housing with bell-end down, build mound of earth over same. This corner stands on the slope of the right and south bank of the first bottom of Dry Creek.

****

T. 4 N., R. 29 W.

The corner to sections 17, 18, 19 and 20 is recognized by all property owners as the original Government corner. The corner is well marked by a large stone well set that stands near the bank of a ravine at the west edge of the graded road. I perpetuate the corner by setting the stone to a greater depth, over the stone I set a iron rear end auto housing with bell-end down, build mound of earth over same.

From this corner, I run

N. 2°- 45' W. on true line between sections 17 and 18, T. 4 N.

37.91 1/4 No evidence of the 1/4 section corner. I do not restore this corner.

75.82 1/2 The proportional distance for the corner to sections 7, 8, 17 and 18. No evidence of the original corner can be found. I restore the corner by setting a iron rear end auto housing with bell-end down, build mound of earth over same. This corner stands in the north edge of a cultivated field to the west of the graded road.

Chains.	
	From the corner to sections 7, 8, 17 and 18, T. 4 N., R. 29 W. I run
	N. 9° - 42' W. on true line between sections 7 and 8.
1.21	East and west fence line between pasture and cultivated field.
37.91 1/4	The proportional distance for the 1/4 section corner. No evidence of the original corner can be found. I restore the corner by setting a iron rear end auto housing with bell-end down, build mound of earth over same. This corner stands on a high prairie ridge and at the west side of a trail road.
75.82 1/2	The proportional distance for the corner to sections 5, 6, 7 and 8. No evidence of the original corner can be found. I restore the corner by setting a iron rear end auto housing with bell-end down, build mound of earth over same. This corner stands in the bottom of a deep ravine that bears north and west to Red Willow Creek.
	From the corner to sections 5, 6, 7 and 8, T. 4 N., R. 29 W. I run
	N. 9° - 31' E. on true line between sections 5 and 6.
12.02	East and west fence line between pasture and cultivated field.
38.00	No evidence of the 1/4 section corner. I do not restore this corner.
51.81	Center of Red Willow Creek, 30 links wide, 2 feet deep, course east.
74.85	Intersect the original closing corner between sections 5 and 6 on the First Standard Parallel at a distance of 84 1/4 links east of the standard corner to sections 32 and 33.

****

T. 4 N., R. 29 W.

	The corner to sections 8, 9, 16 and 17 is recognized by all property owners and is the original Government corner marked with large stone and iron pipe in mound and the four pits identified by the lime markings. This corner stands in the low, rolling, open prairie of a large pasture.
	From this corner, I run
	N. 1° - 06' W. on true line between sections 8 and 9.
14.50	Ravine, course Northeast.
20.00	Ravine, course East.
31.08	Center of east and west trail road on north side of winding fence line.
33.95	Center of original channel of Red Willow Creek which has been changed by property owners.
37.15 3/4	The proportional distance for the 1/4 section corner. No evidence of the corner can be found. The original corner stood between two large witness trees which were fell years ago and the ground placed under cultivation. I restore the corner by setting a iron rear end auto housing with bell-end down, build mound of earth over same. This corner stands in the south bank of what is left of a small ravine that emptied into the original creek channel.
39.40	Center of new channel of Red Willow Creek.

Chains.	
47.10	Center of old channel of Red Willow Creek.
52.24	Center of original Red Willow Creek now under cultivation.
59.10	Center of Dry Creek.
74.31 3/4	The proportional distance for the corner to sections 4, 5, 8 and 9. No evidence of the original corner can be found. I restore the corner by setting a iron rear end auto housing with bell-end down. This corner stands on a low prarie flat in a pasture.

From the corner to sections 4, 5, 8 and 9, T. 4 N., R. 29 W. I run

N. 5° - 04' E. on true line between sections 4 and 5.

6.19	East and West fence line dividing pasture lands.
37.16	The proportional distance for the 1/4 section corner. No evidence of the original corner can be found. I do not restore this corner.
45.67	East and West fence line dividing pasture lands.
74.14 3/4	Intersect the restored closing corner between sections 4 and 5 on the First Standard Parallel at a distance of 81 links west of the standard corner to sections 33 and 34.

****

T. 4 N., R. 29 W.

The corner to sections 3, 4, 9 and 10 is recognized by all property owners and is the original Government corner marked with a large stone and iron pipe. This corner stands in the center of an old trail road running east and west. A county bridge has stood in the ravine just west of the corner at one time.

From this corner, I run

S. 86° - 56' W. on true line between sections 4 and 9, T. 4 N.

20.58	North and south fence line.
41.58	The proportional distance for the 1/4 section corner. No evidence of the corner can be found. I do not restore this corner.
61.15	Center of Dry Creek, course south.
83.17 1/2	Intersect the restored corner to sections 4, 5, 8 and 9.

From the corner to sections 4, 5, 8 and 9, T. 4 N., R. 29 W. I run

S. 89° - 57' W. on true line between sections 5 and 8.

17.56	North and south fence line dividing pasture and cultivated land.
34.28	Center of original channel of Red Willow Creek, now changed.
36.28	Center of Red Willow Creek.
39.18	Center of same creek, course south and west.
41.72 1/4	The proportional distance for the 1/4 section corner. No evidence

Chains.	
	of the original corner can be found. I restore the corner by setting a iron rear end auto housing with bell-end down, build mound of earth over same. This corner stands on a strip of prairie between the west edge of a cultivated field and a north and south meandering fence line at the foot of the bluffs.
83.44 1/2	Intersect the restored corner to sections 5, 6, 7 and 8.

From the corner to sections 5, 6, 7 and 8, T. 4 N., R. 29 W. I run

N. 75°- 17' W. on true line between sections 6 and 7.

5.29	Ravine, course north and west to Red Willow Creek.
18.70	North and south fence line dividing cultivated and pasture lands.
20.89	The proportional distance for the 1/16 corner on the east 1/2 mile. I establish this corner by setting a iron rear end auto housing with bell-end down, build mound of earth over same. This corner stands in the cultivated field.
28.93	North and south meandering fence line between cultivated and pasture lands.
41.78	The proportional distance for the 1/4 section corner. No evidence of the original corner can be found. I do not restore this corner.
48.80	A point just north of a windmill and well that supplies storage water for farm-home use.
62.03	Ravine, course Northeast.
62.67	The proportional distance for the 1/16 section corner on the west 1/2 mile. I establish this corner by setting a iron rear end auto housing with bell-end down, build mound of earth over same. This corner stands in the bottom of a deep, narrow, rocky ravine just east of the State Highway.
64.95	Center of State Highway No. 183.
71.18	Large ledge of rock at ravine.
22.18	Large ledge of rock, same ravine.
72.48	Ravine, course north.
73.18	West bank of deep ravine.
73.93	Enter rock field.
74.48	Ledge of rock .
83.18 1/2	Intersect original Government corner to sections ~~8~~ 7, 6, 1 and 12 on Range Line. This corner is marked with a 4 x 4-inch post well set and bears the Government scribe. The post is set at the Government marked stone and has always been recognized by all property owners. This corner stands at a distance of 52.53 chains south of the First Standard Parallel.

****

T. 4 N., R. 29 W.

From the corner to sections 8, 9, 16 and 17, I run

S. 88°- 55' W. on true line between sections 8 and 17.

Chains.	
7.00	Ravine, course North and East.
20.00	North and South fence line dividing cultivated and pasture lands.
40.00	At foot of east slope of deep, wide, rocky ravine, course north.
41.98	The proportional distance for the 1/4 section corner. No evidence of the original corner can be found. I restore the corner by setting a iron rear end auto housing with bell-end down, build mound of earth over same. This corner stands on the east side of a large natural earth mound in the bottom of a deep ravine.
81.36	Center of north and south graded road.
83.96	Intersect the restored corner to sections 7, 8, 17 and 18.

From the corner to sections 7, 8, 17 and 18, I run

N. 78°- 25' W. on true line between sections 7 and 18.

24.00	Ledge of rock.
27.50	Center of deep, rocky ravine, course north and west.
40.30	North and south fence line dividing pasture lands.
42.08 1/2	The proportional distance for the 1/4 section corner. No evidence of the original conner could be found. I do not restore the corner.
42.40	Center of large ravine, course Northeast.
63.00	Center of ravine, course Northeast.
72.79	Center of State Highway No. 183.
77.50	Center of ravine, course north and west.
83.50	Intersect original Government corner to sections 7, 18, 12 and 13 on Range Line. This corner is marked with a 12-inch diam. post well set. The post is set in the mound and has always been recognized by all property owners. To further perpetuate this corner I set iron rear end auto housing with bell-end down at side of post, build mound of earth over same. This corner stands at a distance of 132.68 chains south of the First Standard Parallel.

****

CLOSURE OF SECTION 5, T. 4 N.

Course	Dist.	N.	S.	E.	W.
N. 9°- 31'E.	74.85	73.82		12.37	
N.89°-55'E.	77.57 3/4	.11		77.57	
S. 5°-04'W.	74.15		73.86		6.54
S.89°-57'W.	83.44 1/2		.07		83.44
		73.93	73.93	89.94	89.98

****

CLOSURE OF SECTION 6, T. 4 N.

Course	Dist.	N.	S.	E.	W.
N. 0°-28'W.	40.04	40.04			.32
N. 0°-11'E.	12.49	12.49		.04	
N.89°-55'E.	93.11	.13		93.11	
S. 9°-31'W.	74.85		73.82		12.37
N.75°-17'W.	83.18	21.13			80.45
		73.79	73.82	93.15	93.14

****

CLOSURE OF SECTION 7, T. 4 N.

Course	Dist.	N.	S.	E.	W.
N. 0°-31'E.	40.78	40.78		.36	
N. 0°-07'E.	39.37	39.37		.08	
S.75°-17'E.	83.18		21.13	80.45	
S. 0°-42'E.	75.82 1/2		75.82	.92	
N.78°-25'W.	83.50	16.76			81.80
		96.91	96.95	81.81	81.80

****

CLOSURE OF SECTION 8, T. 4 N.

Course	Dist.	N.	S.	E.	W.
N. 0°-42'W.	75.82 1/2	75.82			.92
N.89°-57'E.	83.44 1/2	.07		83.44	
S. 1°-06'E.	74.31 3/4		74.30	1.42	
S.88°-55'W.	83.96		1.58		83.94
		75.89	75.88	84.86	84.86

****

SUBDIVISION OF SECTION 8, T. 4 N.

I connect opposite 1/4 section corners by straight lines and at their intersection I establish the center of the section. I set a iron rear end auto housing with bell-end down, build mound of earth over same. This corner stands on the high unbroken prairie about 60 rods south and east of a frame school house that stands in the bottom lands near the creek.

From the 1/4 section corner on the east boundary, I run S. 89° - 25' W. on true east and west 1/4 section line.to the 1/4 section corner on the west boundary. No measurement of this line was made.

From the 1/4 section corner on the north boundary I run S. 0°-53'E. on true north and south 1/4 section line to the 1/4 section corner on the south boundary. No measurement of this line was made. The corner was established at the intersection of the lines as above stated.

****
****

Section 33, T. 5 N.

Chains

From the standard corner to sections 32 and 33 on the First Standard Parallel North, I run

N. 1° - 55' W. on true line between sections 32 and 33

40.75 No evidence of the original corner can be found. I restore the 1/4 section corner. I set a iron rear end auto housing with bell-end down, build mound of earth over same. This corner stands just south of a east and west fence line in the unbroken sod.

81.50 The corner to sections 28, 29, 32 and 33 which is the original corner marked by setting a large stone in the mound. See Book "A"

T. 5 N., R. 29 W.

Chains.

Page 281 - Frontier County Surveyors Records. This corner stands at the intersection of the east, west, north and south fence lines of years marking the location. I perpetuate the corner.
I set the stone to geaater depth, over the stone I set a iron rear end auto housing with bell-end down, build mound of earth over same.

From the corner to sections 28, 29, 32 and 33, T.5 N., I run

S. 89° - 51' E. on true line between sections 28 and 33.

38.45 1/2 A large stone set firmly in the ground at the north side of a corner post to well built fences east, west, and south. The stone stands in line with the west edge of a timber claim of which many trees are still in evidence at a distance of 2 rods north. I identify this stone as that referred to in Book "A" Page 281 - Frontier County Surveyors Records. I perpetuate the corner. I set the stone to a greater depth, over the stone I set a iron rear end auto housing with bell-end down, build mound of earth over same.

From the above 1/4 section corner, I run

S. 89° - 37' E. on true line between sections 28 and 33.

38.34 A large stone set firmly in the ground at the south side of a corner post to well built fences east, west, and north.
I identify this stone as that referred to in Book "A" Page 281- Frontier County Surveyors Records. I perpetuate the corner. I set the stone to greater depth, over the stone I set a iron rear end auto housing with bell-end down, build mound of earth over same.

From the corner to sections 27, 28, 33 and 34, I run

S. 3° - 39' E. on true line between sections 33 and 34.

19.24 East and west fence line.

40.56 3/4 I am unable to find any evidence of the original corner. I restore the corner by setting a iron rear end auto housing with bell-end down, build mound of earth over same.

56.30 Center of Dry Creek, course west and south.

60.85 I establish the 1/16 section corner on the south 1/2 mile.
I set a iron rear end ####### auto housing with bell-end down, build mound of earth over same. This corner stands at the north side of a east and west fence line which encloses a stock feeding yard. A large tree stands a short distance south and west.

79.80 Center of Dry Creek, course east and south.

81.13 1/2 The standard corner between section 33 and 34 on the First Standard Parallel North.

****

CLOSURE OF SECTION 33, T. 5 N., R. 29 W.

Course	Dist.	N.	S.	E.	W.
N. 1°-55'W.	81.50	81.45			2.72
S.89°-51E.	38.45 1/2		.10	38.45	
S.89°-37'E.	38.34		.25	38.34	
S. 3°-39'E.	81.13 1/2		80.97	5.16	
S.89°-55'W.	79.23		.11		79.23
		81.45	81.43	81.95	81.95

Chains.	
	T. 5 N., R. 29 W.
	SUBDIVISION OF SECTION 33, T. 5 N.
	I connect opposite 1/4 section corners by straight lines and at their intersection I establish the center of the section. I set a iron rear end auto housing with bell-end down, build mound of earth over the same. This corner stands in the unbroken sod on the west slope of a large ravine.
	From the 1/4 section corner on the east boundary, I run
	N. 89°- 57' W. on true East and west 1/4 section line.
19.47	I establish the 1/16 section corner on the east 1/2 mile. I set iron rear end auto housing with bell-end down, build mound of earth over same.
38.94	Center of Section 33.
78.06	The 1/4 section corner on the west boundary of Section 33.
	From the 1/4 section corner on the north boundary of section 33, I run
	S. 2°- 45' E. on true North and South 1/4 section line.
40.59	The center of section 33.
60.96 1/2	I establish the 1/16 section corner on the south 1/2 mile. I set a iron rear end auto housing with bell-end down, build mound of earth over same. This corner stands on the unbroken sod on rough palture land.
81.34	The 1/4 section corner on the south boundary of Section 33.
	SUBDIVISION OF THE S. E. 1/4 OF SECTION 33.
	I connect the opposite 1/16 section corners by straight lines and at their intersection I establish the center of the Southeast 1/4 of section 33. I set a iron rear end auto housing with bell-end down, build mound of earth over same. This corner stands at the corner fence post supporting north, south, and west fence lines.
	From the 1/16 section corner on the west boundary of the S. E. 1/4 I run
	N. 89°- 59' E. on true east and west 1/16 section line.
19.60	The center of the S. E. 1/4.
35.00	Center of Dry Creek, course southeast.
39.24	The 1/16 section corner on the east boundray of the S. E. 1/4.
	From the 1/16 section corner on the north boundray of the S. E. 1/4 I run
	S. 3°- 12' E. on true north and south 1/16 section line.
20.31	The center of the S. E. 1/4.
40.58 1/2	The 1/16 section corner on the south boundary of the S. E. 1/4.

Survey completed May 18th, 1933.

PERCY M. BELL,
Red Willow County Surveyor.

OATH OF CHAINMAN.

State of Nebraska,) ss.
Red willow County.)

I Leonard Bell, do hereby certify that, after being duly, sworn, I assisted Percy M. Bell, Red Willow County Surveyor, in the survey of Sections 5, 6, 7 and 8, in Township 4 North, Range 29 West, Red Willow County, and Section 33, Township 5 North, Range 29 West, Frontier County, and that all lines of said survey were accurately measured by me according to instructions given me and to the best of my skill and ability.

Leonard Bell

Subscribed in my presence and sworn to before me this 4th day of April, 1933.

Percy M. Bell
Red Willow
County Surveyor

SURVEYOR'S CERTIFICATE

I do hereby certify that on the 3rd to 29th days of April, and the 1st to 18th days of May, 1933, I made a resurvey of Sections 5, 6, 7, and 8 in Township 4 North, Range 29 West, Red Willow County, and Section 33, Township 5 North, Range 29 West, Frontier County, and that said survey was accurately made, according to law and the established rules and regulations governing the subdivision of Townships and Sections, and that all corners were perpetuated with durable material as provided by law and as specifically set forth in the foregoing field notes; and that said notes and map have been compared with the memorandum notes of the survey and are true and correct.

Witness my hand this 31st day of May, 1933.

Percy M. Bell
Red Willow County Surveyor.

APPLICATION NO 672

DEPENDENT RESURVEY OF LINES IN

T. 4 N.. R. 30 W.

RED WILLOW COUNTY NEBRASKA

● CORNERS FOUND

○ LOST CORNERS RESTORED

SCALE - 20 CHAINS = 1 INCH

RESERVATION BOUNDARY

SURVEYED BY HUGH DILLON

STATE SURVEYOR

SURVEY COMPLETED OCT. 24, 1942.

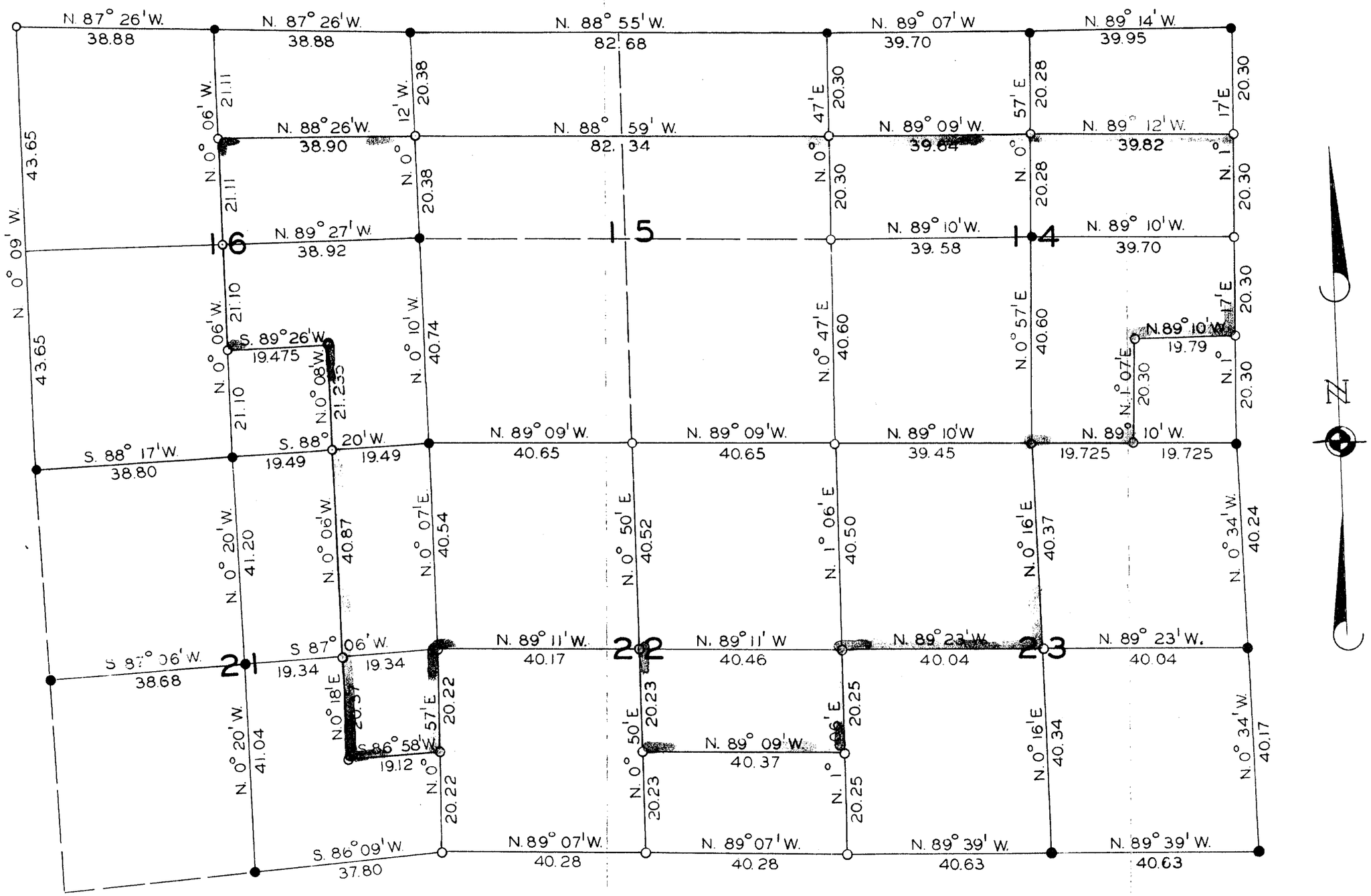

STATE SURVEYOR

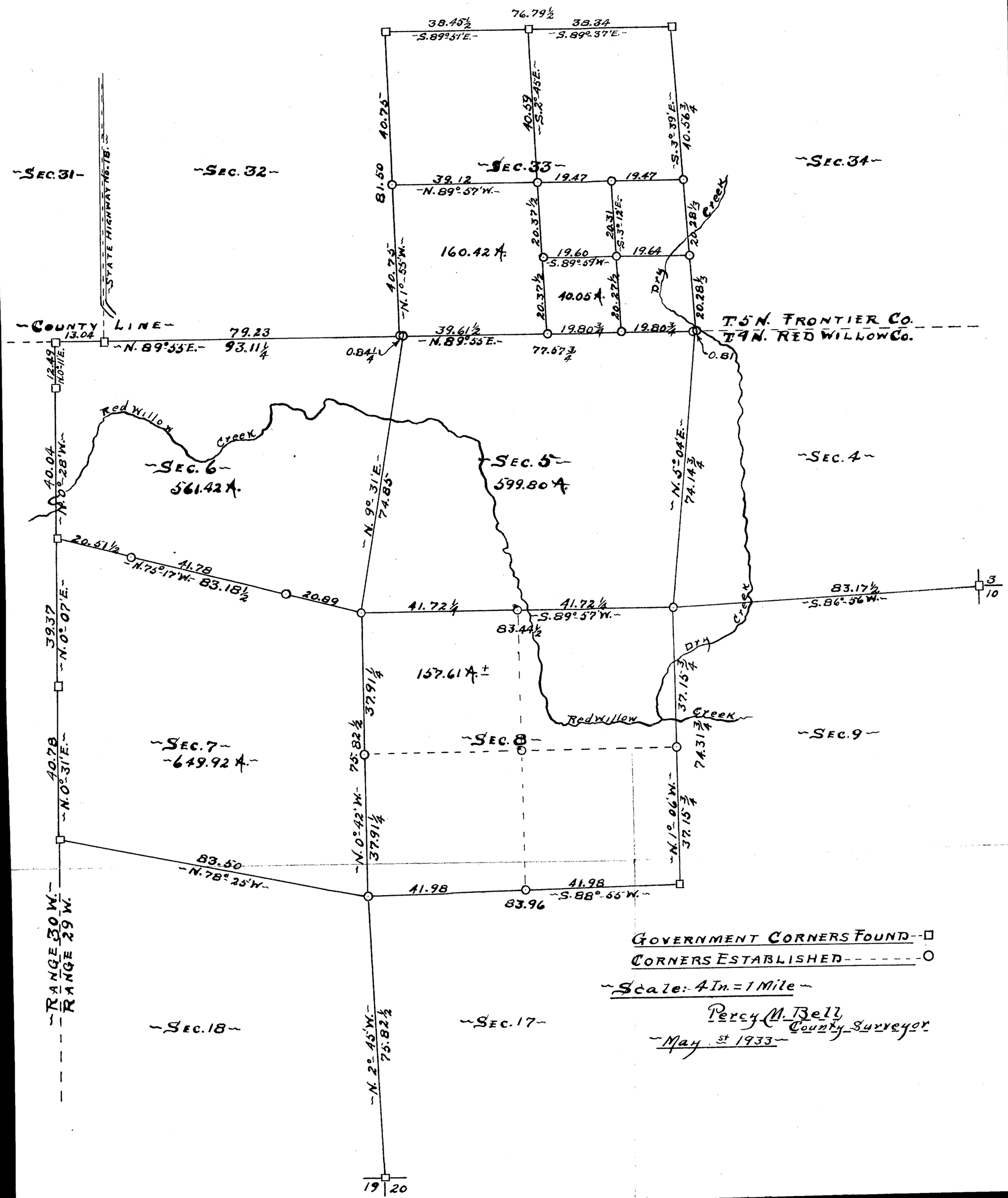
~Sec. 31~
~Sec. 32~
~Sec. 33~
~Sec. 34~
~State Highway No. 18~
~County Line~
T. 5 N. Frontier Co.
T. 4 N. Red Willow Co.
38.45½
~S. 89° 51' E.~
76.79½
38.34
~S. 89° 37' E.~
40.75
40.59
~S. 2° 45' E.~
~S. 3° 39' E.~
40.56¾
81.50
39.12
~N. 89° 57' W.~
19.47
19.47
20.37½
20.31
~S. 3° 12' E.~
20.28⅓
Dry Creek
160.42 A.
40.75
~N. 1° 55' W.~
19.60
~S. 89° 59' W.~
19.64
20.37½
40.05 A.
20.27½
20.28⅓
13.04
79.23
~N. 89° 55' E.~
93.11¼
39.61½
~N. 89° 55' E.~
0.84¼
19.80¾
77.57¾
19.80¾
0.81
12.49
~N. 0° 11' E.~
Red Willow Creek
~Sec. 6~
561.42 A.
~Sec. 5~
599.80 A.
~Sec. 4~
40.04
~N. 0° 28' W.~
~N. 9° 31' E.~
74.85
~N. 5° 04' E.~
74.14¾
20.51½
41.78
~N. 75° 17' W.~
83.18½
20.89
41.72¼
41.72½
~S. 89° 57' W.~
83.44½
83.17½
~S. 86° 56' W.~
3
10
39.37
~N. 0° 07' E.~
157.61 A.±
37.91¼
Dry Creek
37.15¾
Red Willow Creek
~Sec. 7~
~649.92 A.~
~Sec. 8~
~Sec. 9~
40.78
~N. 0° 31' E.~
75.82½
~N. 0° 42' W.~
37.91¼
74.31¾
~N. 1° 06' W.~
37.15¾
83.50
~N. 78° 25' W.~
41.98
41.98
~S. 88° 55' W.~
83.96
~Range 30 W.~
~Range 29 W.~
~Sec. 18~
~Sec. 17~
~N. 2° 45' W.~
75.82½
19
20
Government Corners Found
Corners Established
~Scale: 4 In. = 1 Mile~
Percy M. Bell
County Surveyor
~May 1st 1933~

PLAT OF SURVEY

Ties to Section or Lot 5 & 6 Twp. or ~~Blk.~~ 3 N Range 26 W. {East / West} 6th P. M.

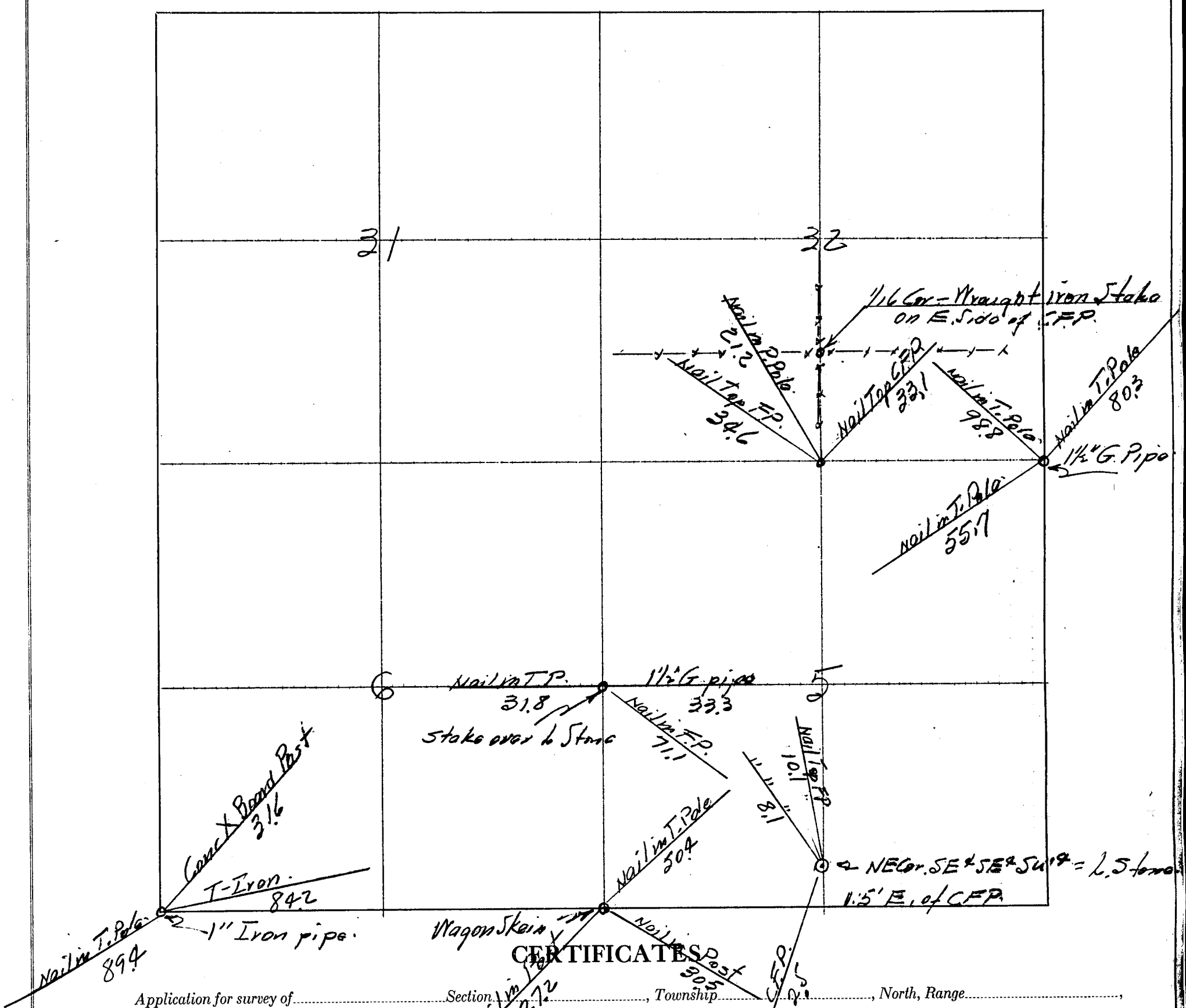

CERTIFICATES

Application for survey of ..... *Section* ....., *Township* ....., *North, Range* .....,

by ....., *19*....., *owner of the* .....

..... *of said section.*

Interested parties were notified by ..... *on the* ..... *day of* ..... *19*.....,
(Mail or Personal Service)

of date when said survey would begin. Interested parties present were .....

.....

OATH OF CHAINMEN

We, ... *and* .....,

do hereby certify that, after being duly sworn, we assisted ....., *County Surveyor, in the survey of*

..... *Section* ....., *Township* ..... *North, Range* .....

and that all lines of said survey were accurately measured by us according to instructions given us and to the best of our skill and ability.

Subscribed in my presence and sworn to before me ..... *Chainman,*

this ..... *day of* ..... *19*..... ..... *Chainman,*

..... *County Surveyor.* ..... *Chainman.*

SURVEYOR'S CERTIFICATE

I hereby certify that on the ..... *day of* ..... *19*....., *I surveyed*

.....

Section ....., *Township* ..... *North, Range* ....., *and that said survey was accurately made, according to law and the established rules and regulations governing the subdivision of sections, and that all corners were perpetuated with durable material as provided by law and as specifically set forth in the foregoing field notes; and that said notes and map have been compared with the memorandum notes of survey and are true and correct.*

Witness my hand this ..... *day of* ..... *19*.....

..... *County Surveyor.*

PLAT OF SURVEY

Section or Lot 3 & 4 Twp. or Blk. 3 N. Range 26 W. {East / West} 6th P. M.

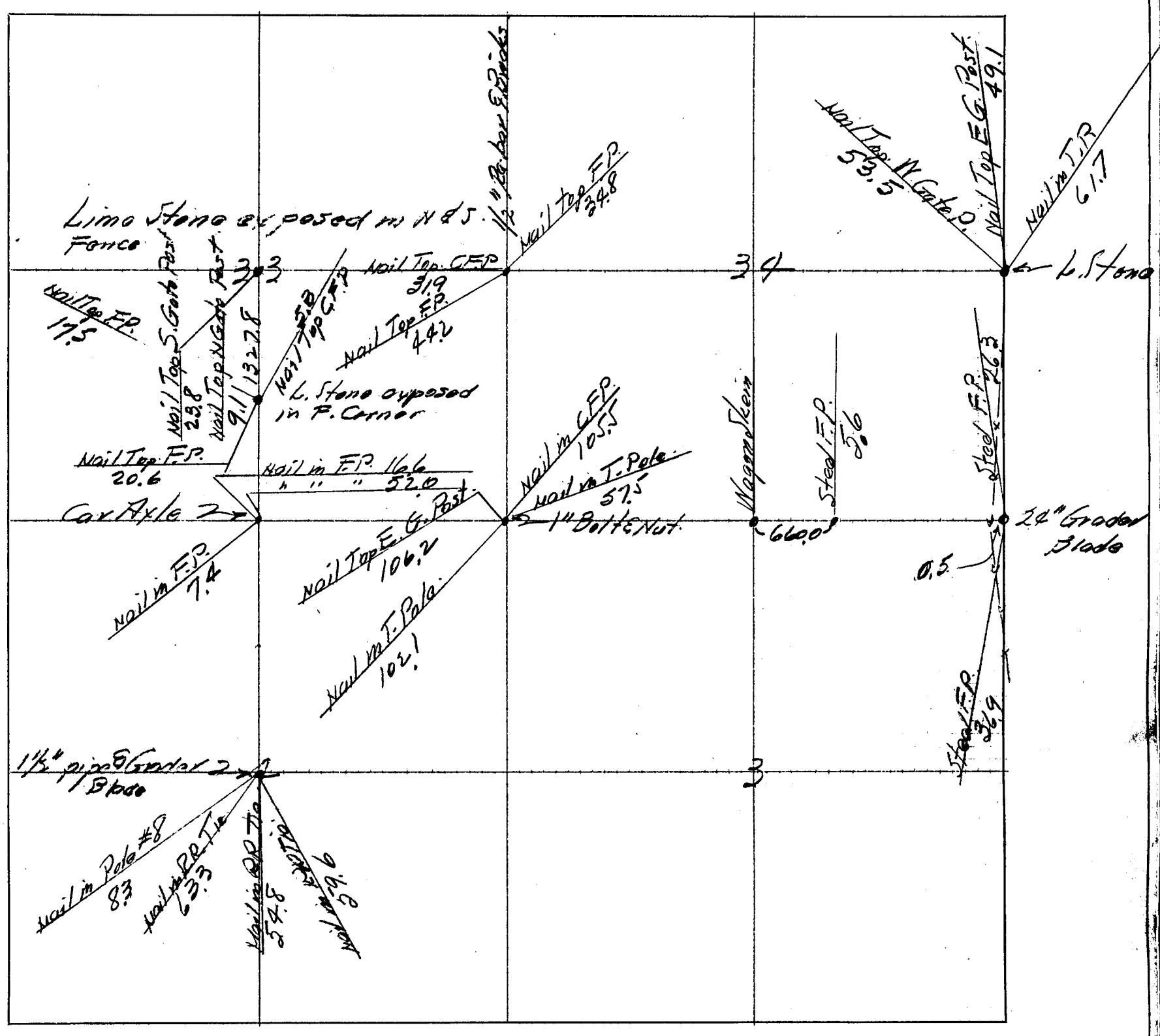

CERTIFICATES

Application for survey of ..... *Section* ....., *Township* ....., *North, Range* .....,

by ....., *19* ....., *owner of the* .....

..... *of said section.*

Interested parties were notified by ..... *on the* ..... *day of* ..... *19* .....,
(Mail or Personal Service)

of date when said survey would begin. Interested parties present were .....

.....

OATH OF CHAINMEN

We, ... *and* .....,

do hereby certify that, after being duly sworn, we assisted ....., *County Surveyor, in the survey of*

..... *Section* ....., *Township* ..... *North, Range* .....
and that all lines of said survey were accurately measured by us according to instructions given us and to the best of our skill and ability.

Subscribed in my presence and sworn to before me ..... *Chainman,*

this ..... *day of* ..... *19* .... *Chainman,*

..... *County Surveyor.* ..... *Chainman.*

SURVEYOR'S CERTIFICATE

I hereby certify that on the ..... *day of* ..... *19* ....., *I surveyed*

.....

Section ....., *Township* ..... *North, Range* ....., *and that said survey was accurately made, according to law and the established rules and regulations governing the subdivision of sections, and that all corners were perpetuated with durable material as provided by law and as specifically set forth in the foregoing field notes; and that said notes and map have been compared with the memorandum notes of survey and are true and correct.*

Witness my hand this ..... *day of* ..... *19* .....

..... *County Surveyor.*

PLAT OF SURVEY

Section or Lot 35-36 Twp. or Blk. 4 N. Range 26 W. {East / West} 6th P. M.

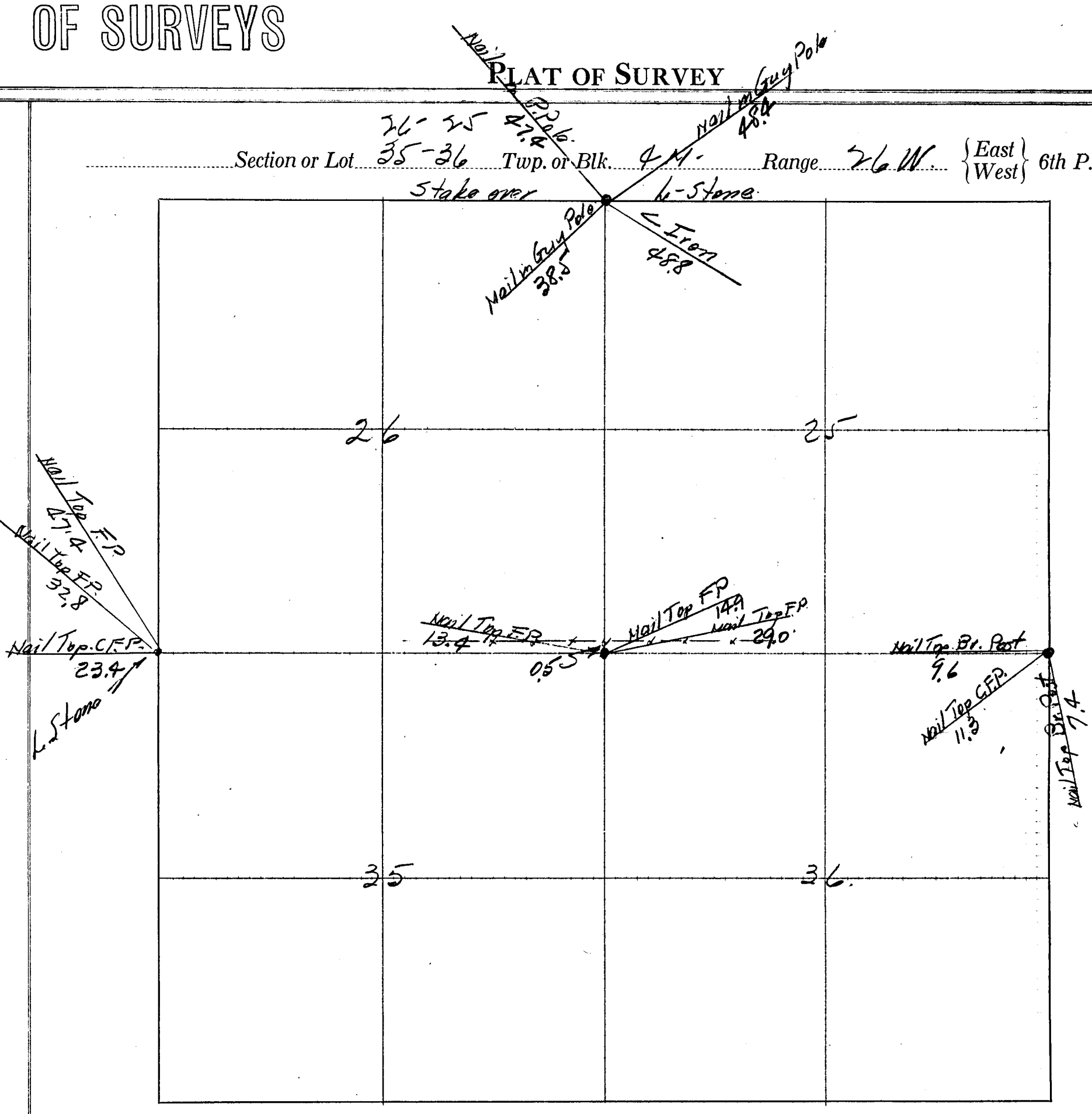

CERTIFICATES

Application for survey of.....*Section*....., *Township*....., *North, Range*.....,

by....., *19*....., *owner of the*.....

.....*of said section.*

Interested parties were notified by.....*on the*.....*day of*.....*19*.....,
(Mail or Personal Service)

of date when said survey would begin. Interested parties present were.....

.....

OATH OF CHAINMEN

We,.....*and*.....,

do hereby certify that, after being duly sworn, we assisted....., *County Surveyor, in the survey of*

.....*Section*....., *Township*.....*North, Range*.....

and that all lines of said survey were accurately measured by us according to instructions given us and to the best of our skill and ability.

Subscribed in my presence and sworn to before me .....*Chainman,*

this.....*day of*.....*19*..... .....*Chainman,*

..... *County Surveyor.* ..... *Chainman.*

SURVEYOR'S CERTIFICATE

I hereby certify that on the.....*day of*.....*19*....., *I surveyed*

.....

Section....., *Township*.....*North, Range*....., *and that said survey was accurately made, according to law and the established rules and regulations governing the subdivision of sections, and that all corners were perpetuated with durable material as provided by law and as specifically set forth in the foregoing field notes; and that said notes and map have been compared with the memorandum notes of survey and are true and correct.*

Witness my hand this.....*day of*.....*19*.....

.....*County Surveyor.*

PLAT OF SURVEY

Section or ~~Lot~~ 25 Twp. or Blk. 4 N Range 26 W. {East/West} 6th P.M.



CERTIFICATES

Application for survey of ..... *Section* ....., *Township* ....., *North, Range* .....,

by ....., *19*....., *owner of the* .....

.....*of said section.*

Interested parties were notified by ..... *on the* ..... *day of* ..... *19*.....,
(Mail or Personal Service)

of date when said survey would begin. Interested parties present were .....

.....

OATH OF CHAINMEN

We, ... *and* .....,

do hereby certify that, after being duly sworn, we assisted ....., *County Surveyor, in the survey of*

..... *Section* ....., *Township* ..... *North, Range* .....

and that all lines of said survey were accurately measured by us according to instructions given us and to the best of our skill and ability.

Subscribed in my presence and sworn to before me ..... *Chainman,*

this ..... *day of* ..... *19*..... ..... *Chainman,*

..... *County Surveyor.* ..... *Chainman.*

SURVEYOR'S CERTIFICATE

I hereby certify that on the ..... *day of* ..... *19*....., *I surveyed*

.....

Section ....., *Township* ..... *North, Range* ....., *and that said survey was accurately made, according to law and the established rules and regulations governing the subdivision of sections, and that all corners were perpetuated with durable material as provided by law and as specifically set forth in the foregoing field notes; and that said notes and map have been compared with the memorandum notes of survey and are true and correct.*

Witness my hand this ..... *day of* ..... *19*.....

..... *County Surveyor.*

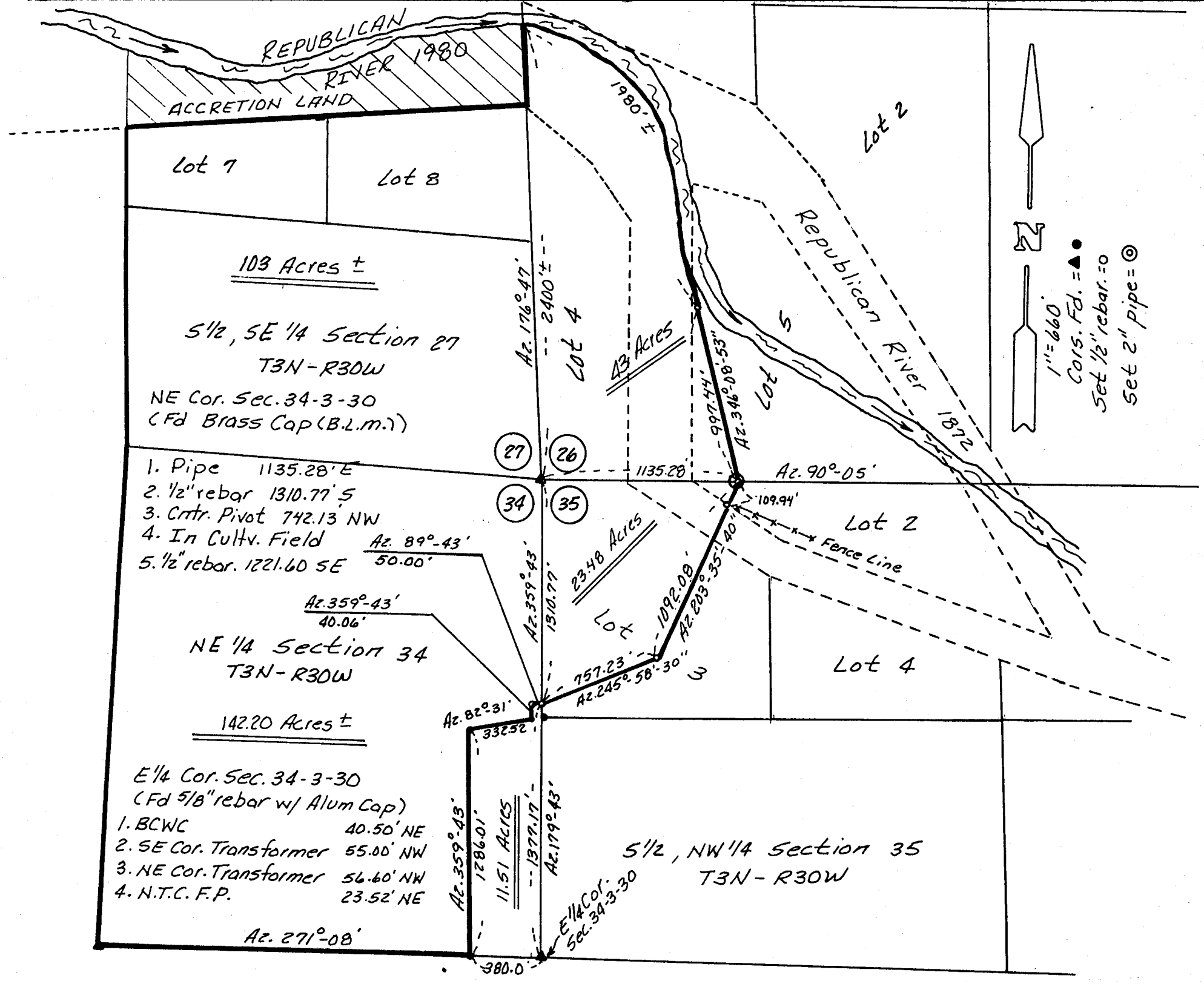

PLAT OF SURVEY
And
LEGAL DESCRIPTIONS

The Legal Descriptions of the following tracts, all in T3N, R30W of the 6th P.M. in Red Willow County, Nebraska:

That part of Lots 4 and 5, Section 26 and the accretion land included in the description as follows:

Commencing at the Southwest Corner of said Section 26; Thence on Azimuth 90°05' along the south line of said Section 26 a distance of 1,135.28 feet to a point;
Thence on Azimuth 346°08'53" a distance of 997.44 feet to a point on the right bank of the existing Republican River; thence Northwesterly up the right bank of said River a distance of approximately 1,980 feet to the west line of said Section 26; thence on Azimuth 176°47' along the west line of said Section 26 a distance of approximately 2,400 feet to the Point of Beginning;
Said tract containing 43 acres, more or less:

All of the S½SE¼ and Lots 7 and 8, Section 27:

All of the NE¼ of Section 34 except a tract described as follows:

Commencing at the East 1/4 Corner of said Section 34; Thence on Azimuth 271°08' along the south line of the NE¼ of said Section 34 a distance of 380.00 feet to a point; thence on Azimuth 359°43' a distance of 1,286.01 feet to a point; thence on Azimuth 82°31' a distance of 332.52 feet to a point; thence on Azimuth 359°43' a distance of 40.06 feet to a point; thence on Azimuth 89°43' a distance of 50.00 feet to a point on the section line; thence on Azimuth 179°43' along the section line a distance of 1,377.17 feet to the Point of Beginning;
Said tract containing 11.51 acres, more or less.

That part of Lots 2 and 3 of Section 35 and the accretion land included in the description as follows:

Commencing at the Northwest Corner of said Section 35; Thence on Azimuth 90°05' in the north line of said Section 35 a distance of 1,135.28 feet to a point;
Thence on Azimuth 203°35'40" a distance of 1,092.08 feet to a point; thence on Azimuth 245°58'30" a distance of 757.23 feet to a point in the west line of said Section 35; thence on Azimuth 359°43'00" in the west line of said Section 35 a distance of 1,310.77 feet to the Point of Beginning;
Said tract containing 23.48 acres, more or less.

TOTAL ACRES 312 ±

NEBRASKA REGISTERED LS-90 LAND SURVEYOR CHARLES E. WRIGHT

Charles E. Wright
CHARLES E. WRIGHT
Registered Land Surveyor, LS-90

RECEIVED
JUN 10 1991
SURVEY RECORD REPOSITORY
$5.00
RED WILLOW County
219-358

Dated: May, 1991
Revised June 6, 1991

Tracts in Sections 26, 27, 34 and 35,
T3N, R30W in Red Willow County, Nebraska

Larry Swanson

PLAT OF SURVEY

Section or Lot ..... Twp. or Blk. ..... Range ..... {East / West} 6th P. M.

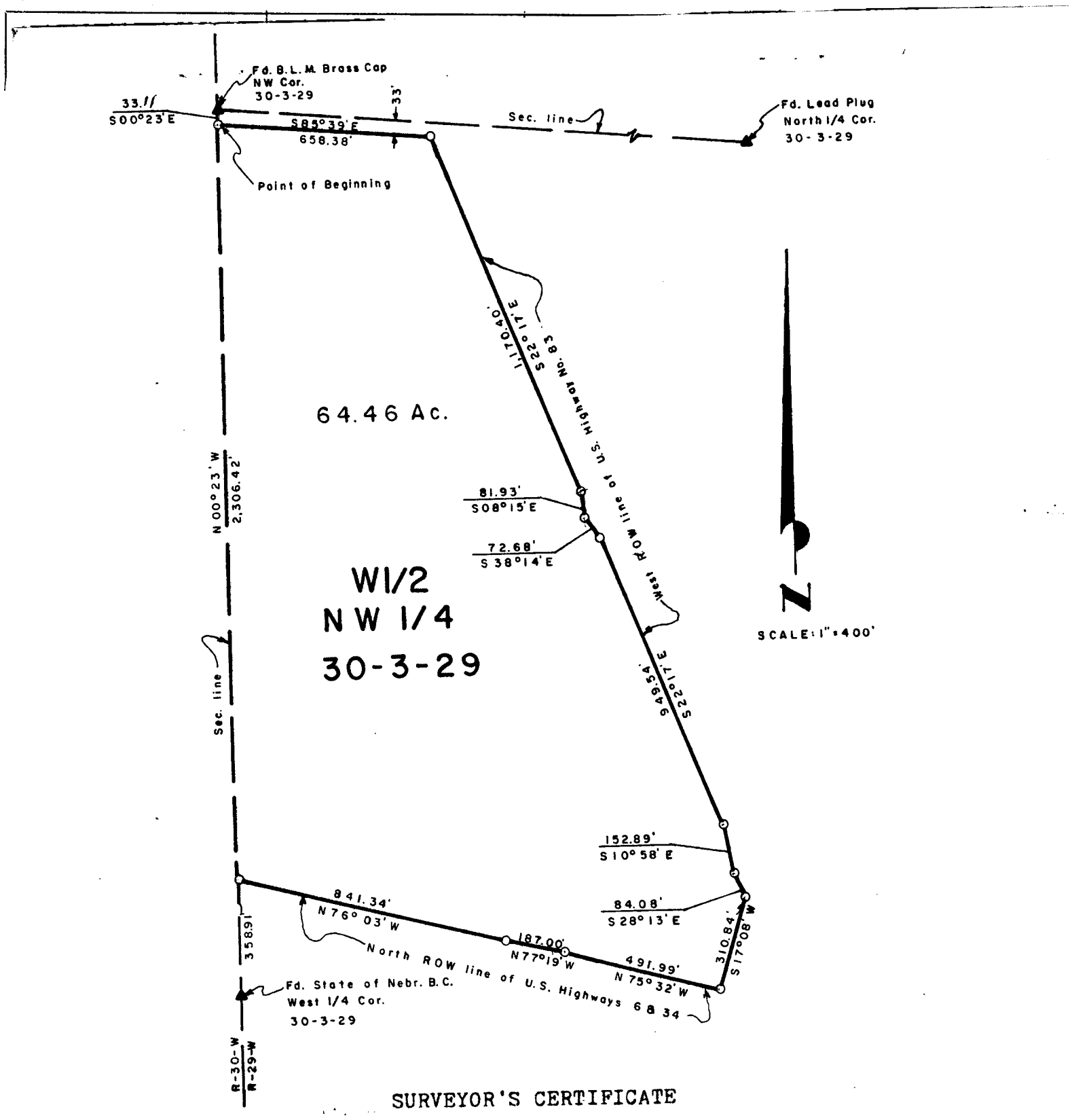

SURVEYOR'S CERTIFICATE

I hereby certify that the above Plat of Survey is a true and correct delineation of a field survey conducted by me locating a tract of land in the West One Half (W½) of Section 3, Township-3-North, Range-29-West of the Sixth P.M. in Red Willow County, Nebraska, more particularly described as follows:
Referring to the northwest corner of said Section 30; thence S00° 23'E, 33.11 feet to the true point of beginning; thence S85° 39'E, 658.38 feet to a point on the westerly R.O.W. line of Highway No. 83; thence S22° 17'E, along said R.O.W. line, 1,170.40 feet to a point; thence S08° 15'E, 81.93 feet to a point; thence S38° 14'E, 72.68 feet to a point; thence S22° 17'E, 949.54 feet to a point; thence S10° 58'E, 152.89 feet to a point; thence S28° 13'E, 84.08 feet to a point; thence S17° 08'W, 310.84 feet to a point; thence N75° 32'W, 491.99 feet to a point; thence N77° 19'W, 187.00 feet to a point; thence N76° 03'W, 841.34 feet to a point on the west line of said Section 30; thence N00° 23'W along the west line of said Section 30, 2,306.42 feet to the point of beginning containing 64.46 acres more or less

Dated August 13, 1979

Darrell W. Burke, L.S. 301
McCook, Nebraska

FILED
IN COUNTY CLERK'S OFFICE
RED WILLOW CO., NEBR.
AUG 28, 1984
3:25 O'clock P.M.
Phyllis Lefferdink Co. Clerk
Deputy

NEBRASKA REGISTERED LS-301 LAND SURVEYOR DARRELL W. BURKE

Section..... ....., and that said survey was accurately made, according to law and the established rules and regulations governing the subdivision of sections, and that all corners were perpetuated with durable material as provided by law and as specifically set forth in the foregoing field notes; and that said notes and map have been compared with the memorandum notes of survey and are true and correct.

Witness my hand this..... day of..... 19.....

..... County Surveyor.

OFFICIAL RECORD

FIELD NOTES

86711—K-B Printing Co., Omaha

FROM STATION	COURSE OF LINE	TO STAT'N	DISTANCE CHAINS	DISTANCE LINKS	MAGNETIC VARIATION OF ANGLE	KIND OF CORNER	REMARKS
A	East	B	40	69.6			At Station A found Stone (Limestone 5"x12"x18" as described in Book #1 Page 258.) Distance (Shown in Book #1 Page 259) from A to B 40.60 ch. I used 40.696 ch.
C	West	B	40	44.4			At Station C found Stone (Limestone 4"x10"x12" as described in Book #1 Page 251.) Distance (Shown in Book #1 Page 251) from ~~A~~ C to B 39.95 Chains. I used 40.044 ch.
							The Measurements I have used from A to B & C to B are proportional as I found the distance from A to C to be 80.73 Chains. Rather than 80.55 as shown in the above mentioned former Surveys.
							~~I set B (N.E. Corner of Sec. 29-T3N-R26W) in a direct line between A + C, by means of Transit.~~ RDM
							~~A cement Block 17"x9½"x6" was placed at Station B to Restore Lost Corner at N.E. Corner of Sec. 29-T3N-R26W.~~ RDM
							B cannot be used as N.E. Cor of 29 as proper procedure for reestablishing a Section Corner was not followed. OK for R.O.W. Meas from a known point North & South would have to be taken to reestablish the Corner. Raymond D. McCafferty 11-15-50

LATITUDES, DEPARTURES, AND CLOSING ERRORS

LINES DESIGNATED	DIRECTION	DISTANCE CHAINS	DISTANCE LINKS	LATITUDES N	LATITUDES S	DEPARTURES E	DEPARTURES W	MISCELLANEOUS NOTES

PLAT OF SURVEY

Parts of ~~29~~ Section or Lot 29 Twp. or Blk. 3 N Range 26 W, {East / West} 6th P. M.

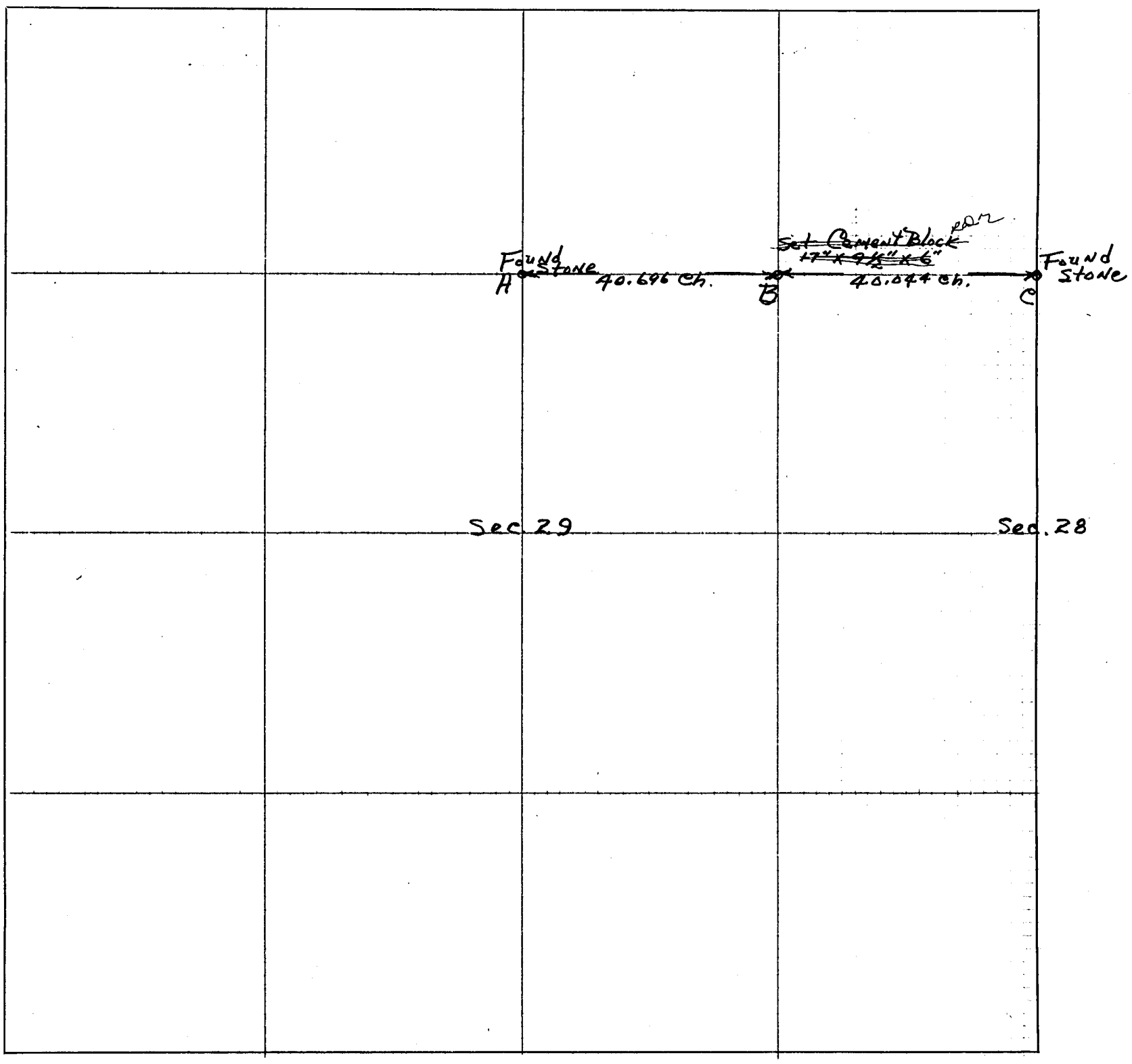

CERTIFICATES

Application for survey ~~of~~ ~~N.E. Corner~~ to establish Right of Way Along East of Section 29, Township 3N, North, Range 26W,

by County Commissioners Feb 18, 1950, owner of the

of said section.

Interested parties were notified by Personal Service (Mail or Personal Service) on the 18th day of February 1950,

of date when said survey would begin. Interested parties present were Red Willow Co. Commissioners

Lester Harsh, Chas. G. Kerst, Ben Ohlson

OATH OF CHAINMEN

We, H. Glen Buchta and

do hereby certify that, after being duly sworn, we assisted Raymond D. McCafferty, County Surveyor, in the survey of

N.E. Corner Section 29, Township 3 N North, Range 26 W

and that all lines of said survey were accurately measured by us according to instructions given us and to the best of our skill and ability.

Subscribed in my presence and sworn to before me H. Glen Buchta Chainman,

this 18th day of March 1950 Chainman,

Raymond D. McCafferty by Spec. Appt. County Surveyor. Chainman.

SURVEYOR'S CERTIFICATE

I hereby certify that on the 25th day of February 1950, I surveyed

to Establish Row between Sec. 28 & ~~to Restore the N.E. Corner of~~ Pan

Section 29, Township 3 North, Range 26W, and that said survey was accurately made, according to law and the established rules and regulations governing the subdivision of sections, and that all corners were perpetuated with durable material as provided by law and as specifically set forth in the foregoing field notes; and that said notes and map have been compared with the memorandum notes of survey and are true and correct.

Witness my hand this March 18 day of 1950

Raymond D. McCafferty by Special Appointment County Surveyor.

PLAT OF SURVEY

LINE BETWEEN Section ~~or Lot~~ 35 & 36 Twp. ~~or Blk.~~ 1 N Range 29 {~~East~~ / West} 6th P. M.

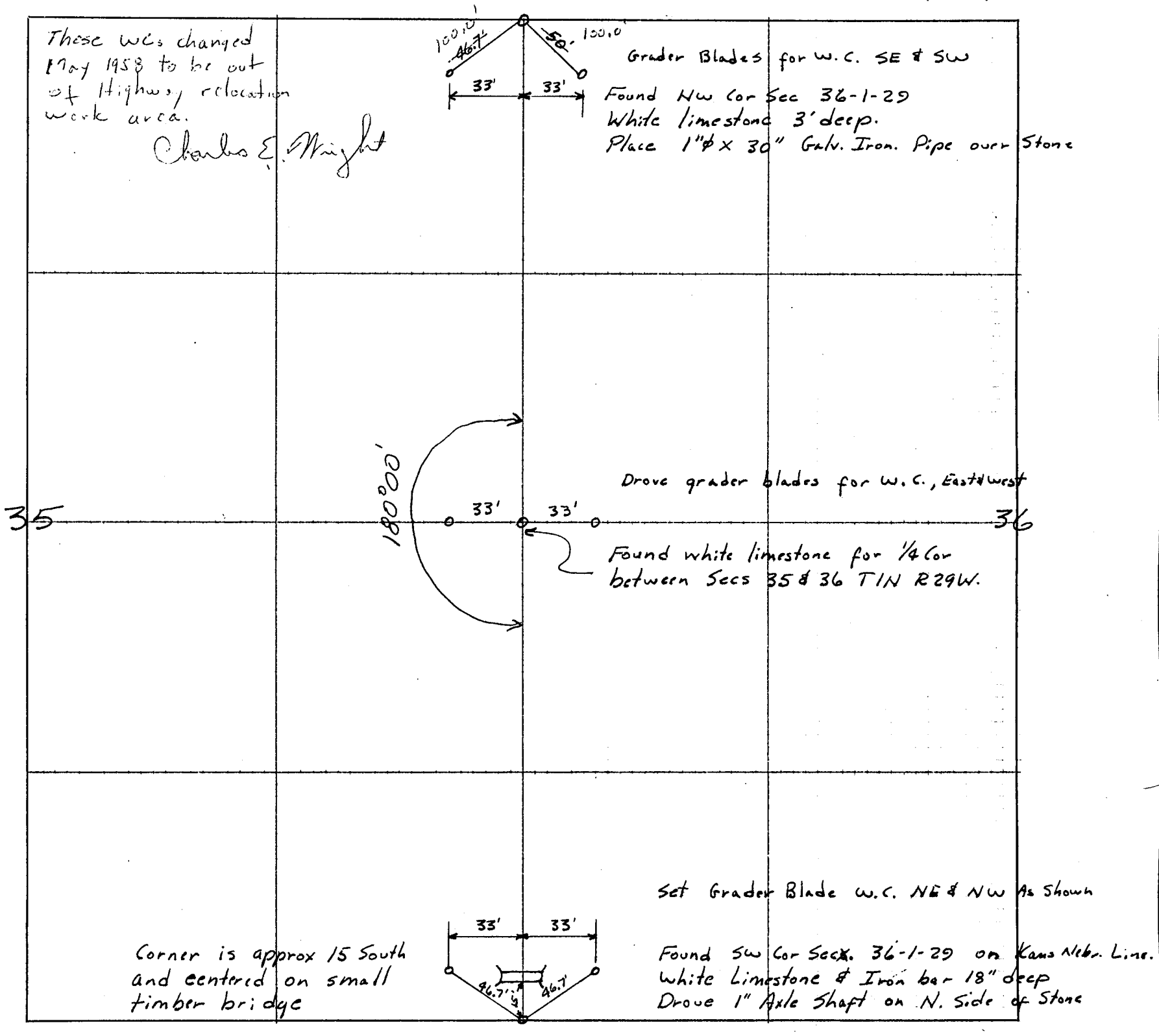

CERTIFICATES

Application for survey of ..... *Section* ....., *Township* ....., *North, Range* .....,

by ....., *19* ....., *owner of the* .....

..... *of said section.*

Interested parties were notified by ..... *on the* ..... *day of* ..... *19* .....,
(Mail or Personal Service)

of date when said survey would begin. Interested parties present were .....

.....

OATH OF CHAINMEN

We, ... *and* .....,

do hereby certify that, after being duly sworn, we assisted ....., *County Surveyor, in the survey of*

..... *Section* ....., *Township* ..... *North, Range* .....
and that all lines of said survey were accurately measured by us according to instructions given us and to the best of our skill and ability.

Subscribed in my presence and sworn to before me ..... *Chainman,*

this ..... *day of* ..... *19* .... *Chainman,*

..... *County Surveyor.* ..... *Chainman.*

SURVEYOR'S CERTIFICATE

I hereby certify that on the 21st *day of* September *19* 56, *I surveyed* the line between

Sections 35 & 36, *Township* 1 *North, Range* 29 W, *and that said survey was accurately made, according to law and the established rules and regulations governing the subdivision of sections, and that all corners were perpetuated with durable material as provided by law and as specifically set forth in the foregoing field notes; and that said notes and map have been compared with the memorandum notes of survey and are true and correct.*

Witness my hand this 21st *day of* September *19* 56

Charles E. Wright *Land ~~County~~ Surveyor.*

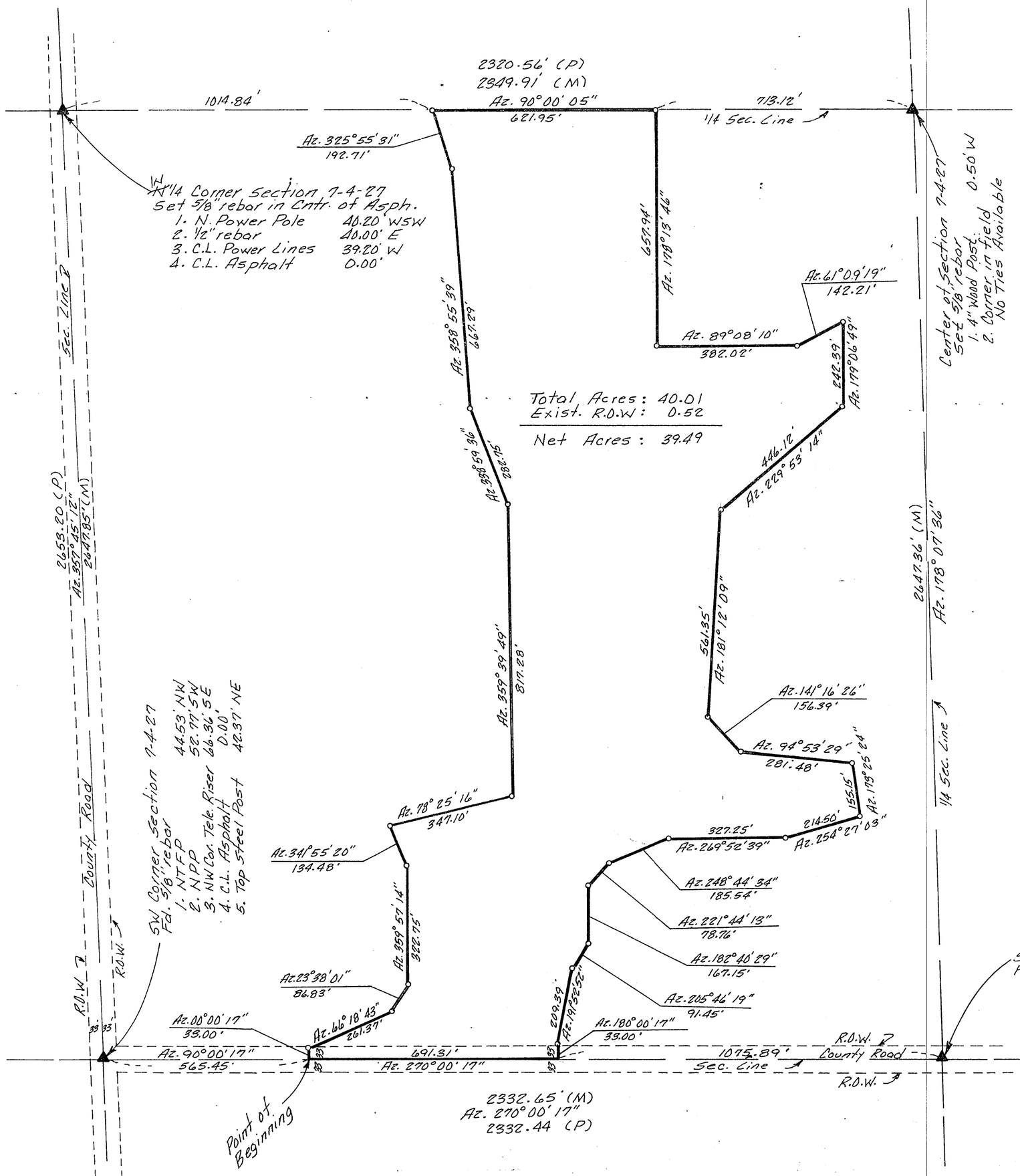

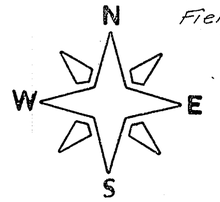

Field Book: RED WILLOW COUNTY MISCL. No. 4

Scale: 1" = 200'
Set 1/2" rebar = ○

PLAT OF SURVEY

I hereby certify that the above Plat of Survey is a true and correct delineation, to the best of my knowledge, of a field survey conducted under my supervision locating a tract of land in the SW1/4 of Section 7 T4N R27W of the 6th P.M. in Red Willow County, Nebraska, more particularly described as follows;

Referring to the SW Corner of said Section 7, Thence on Azimuth 90 00'17" along the South section line a distance of 565.45 feet to the Point of Beginning.

Thence on Azimuth 00 00'17" a distance of 33.00 feet to a point; on the North right-of-way line of the county road.
Thence on Azimuth 66 18'43" a distance of 261.37 feet to a point;
Thence on Azimuth 23 38'01" a distance of 86.83 feet to a point;
Thence on Azimuth 359 57'14" a distance of 322.75 feet to a point;
Thence on Azimuth 341 55'20" a distance of 134.48 feet to a point;
Thence on Azimuth 78 25'16" a distance of 347.10 feet to a point;
Thence on Azimuth 359 39'49" a distance of 817.28 feet to a point;
Thence on Azimuth 338 59'36" a distance of 282.75 feet to a point;
Thence on Azimuth 358 55'39" a distance of 667.29 feet to a point;
Thence on Azimuth 325 55'31" a distance of 192.71 feet to a point on the North line of said SW1/4 of Section 7;
Thence on Azimuth 90 00'05" along the 1/4 section line a distance of 621.95 feet to a point;
Thence on Azimuth 178 13'46" a distance of 657.94 feet to a point;
Thence on Azimuth 89 08'10" a distance of 382.02 feet to a point;
Thence on Azimuth 61 09'19" a distance of 142.21 feet to a point;
Thence on Azimuth 179 06'49" a distance of 242.39 feet to a point;
Thence on Azimuth 229 53'14" a distance of 446.12 feet to a point;
Thence on Azimuth 181 12'19" a distance of 561.35 feet to a point;
Thence on Azimuth 141 16'26" a distance of 156.39 feet to a point;
Thence on Azimuth 94 53'29" a distance of 281.48 feet to a point;
Thence on Azimuth 173 25'24" a distance of 155.15 feet to a point;
Thence on Azimuth 254 27'03" a distance of 214.50 feet to a point;
Thence on Azimuth 269 52'39" a distance of 327.25 feet to a point;
Thence on Azimuth 248 44'34" a distance of 185.54 feet to a point;
Thence on Azimuth 221 44'13" a distance of 78.76 feet to a point;
Thence on Azimuth 182 40'29" a distance of 167.15 feet to a point;
Thence on Azimuth 205 46'19" a distance of 91.45 feet to a point;
Thence on Azimuth 191 52'52" a distance of 209.39 feet to a point on the North right-of-way line of the county road;
Thence on Azimuth 180 00'17" a distance of 33.00 feet to a point on the South line of said Section 7;
Thence on Azimuth 270 00'17" along the section line a distance of 691.31 feet to the Point of Beginning.

Said tract containing 40.01 acres, more or less, of which 0.52 acre is existing county road right-of-way leaving a net of 39.49 acres, more or less.

NEBRASKA REGISTERED LS-90 LAND SURVEYOR CHARLES E. WRIGHT

Charles E. Wright
CHARLES E. WRIGHT
Registered Land Surveyor, LS-90

FILED
IN COUNTY CLERK'S OFFICE
RED WILLOW CO., NE
OCT 14 1992
10:35 O'clock A M.
Phyllis Schrad Co. Clerk Deputy

RECEIVED
SEP 24 1992
SURVEY RECORD REPOSITORY
RED WILLOW County
252-709

Part of the SW1/4 Sec. 7-T4N-R27W
RED WILLOW COUNTY

SCALE: 1" = 200'	APPROVED BY:	DRAWN BY
DATE: 9-92		REVISED

Survey Requested by: Andy O'Dea

DRAWING NUMBER

PLAT OF SURVEY

.....Section or Lot.....Twp. or Blk.....Range..... {East / West} 6th P. M.

CERTIFICATES

Application for survey of.....*Section*....., *Township*....., *North, Range*.....,

by....., *19*....., *owner of the*.....

.....*of said section.*

Interested parties were notified by.....*on the*.....*day of*.....*19*.....,
(Mail or Personal Service)

of date when said survey would begin. Interested parties present were.....

.....

OATH OF CHAINMEN

We.....*and*.....,

do hereby certify that.....*County Surveyor, in the survey of*

.....*Section*....., *Township*.....*North, Range*.....

and that all lines of said survey were accurately measured by us according to instructions given us and to the best of our skill and ability.

Subscribed in my presence and sworn to before me CORNERS FROM MARION WEST .....*Chainman,*

this.....*day of*.....*19*..... RELOCATED FOR HIGHWAY DEPARTMENT .....*Chainman,*

..... *County Surveyor.* .....*Chainman.*

SURVEYOR'S CERTIFICATE

I hereby certify that on the 2, 5, & 6 *day of* May *19* 58, *I* ~~*surveyed*~~ located

Government Subdivision Corners to Secs 27, 28, 29, 30, 31, 32, 33, 34 - T1N-R25W
and Secs 25, 26, 27, 34 35, 36 T1N R29W

Section....., *Township*.....*North, Range*....., *and that said survey was accurately made, according to law and the established rules and regulations governing the subdivision of sections, and that all corners were perpetuated with durable material as provided by law and as specifically set forth in the foregoing field notes; and that said notes and map have been compared with the memorandum notes of survey and are true and correct.*

Witness my hand this 14 *day of* May *19* 58

Charles E Wright *Land* ~~*County*~~ *Surveyor.*

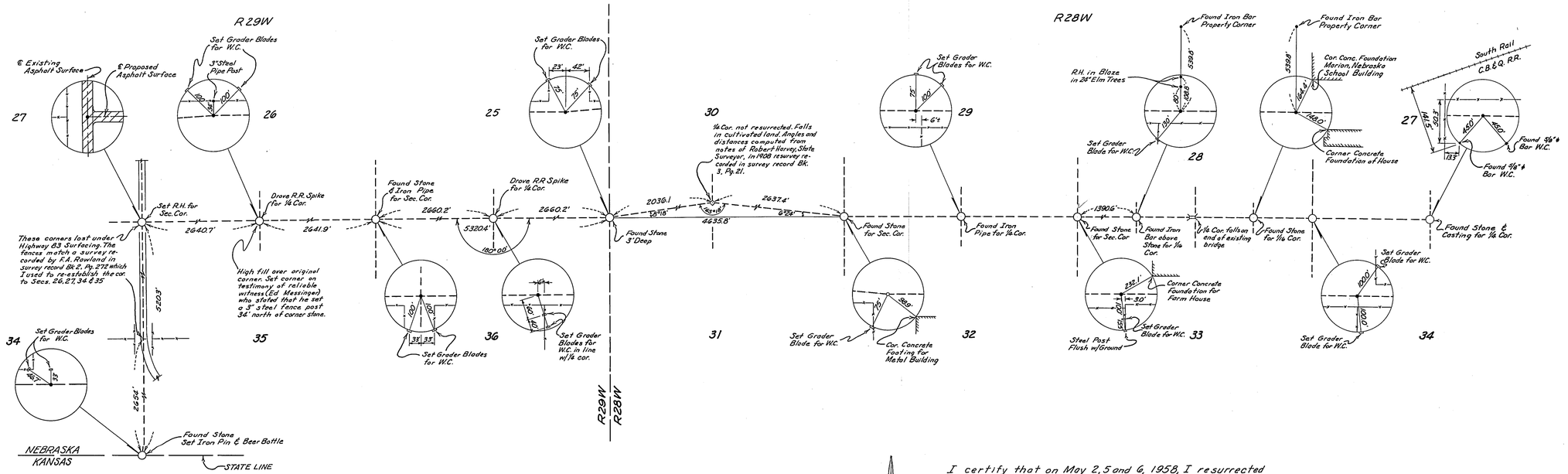

I certify that on May 2, 5 and 6, 1958, I resurrected or established (as indicated) the corners of the land subdivisions shown on the above plat, all in Red Willow County, Nebraska.

Charles E. Wright
Charles E. Wright
McCook, Nebraska
Land Surveyor
May 9, 1958

PLAT OF SURVEY

.....Section or Lot.....Twp. or Blk.....Range..... {East / West} 6th P. M.



CERTIFICATES

Application for survey of.....*Section*....., *Township*....., *North, Range*.....,

by....., *19*....., *owner of the*.....

.....*of said section.*

Interested parties were notified by.....*on the*.....*day of*.....*19*.....,
(Mail or Personal Service)

of date when said survey would begin. Interested parties present were.....

.....

OATH OF CHAINMEN

We,.....*and*.....,

do hereby certify that, after being duly sworn, we assisted....., *County Surveyor, in the survey of*

.....*Section*....., *Township*.....*North, Range*.....

and that all lines of said survey were accurately measured by us according to instructions given us and to the best of our skill and ability.

Subscribed in my presence and sworn to before me .....*Chainman,*

this.....*day of*.....*19*..... .....*Chainman,*

..... *County Surveyor.* ..... *Chainman.*

SURVEYOR'S CERTIFICATE

I hereby certify that on the.....*day of*.....*19*....., *I surveyed*

.....

Section....., *Township*.....*North, Range*....., *and that said survey was accurately made, according to law and the established rules and regulations governing the subdivision of sections, and that all corners were perpetuated with durable material as provided by law and as specifically set forth in the foregoing field notes; and that said notes and map have been compared with the memorandum notes of survey and are true and correct.*

Witness my hand this.....*day of*.....*19*.....

.....*County Surveyor.*

ORIGINAL CORNER DESCRIPTIONS AND SAMPLE MARKINGS OF REESTABLISHED CORNERS, GROUP No. 52, NEB.

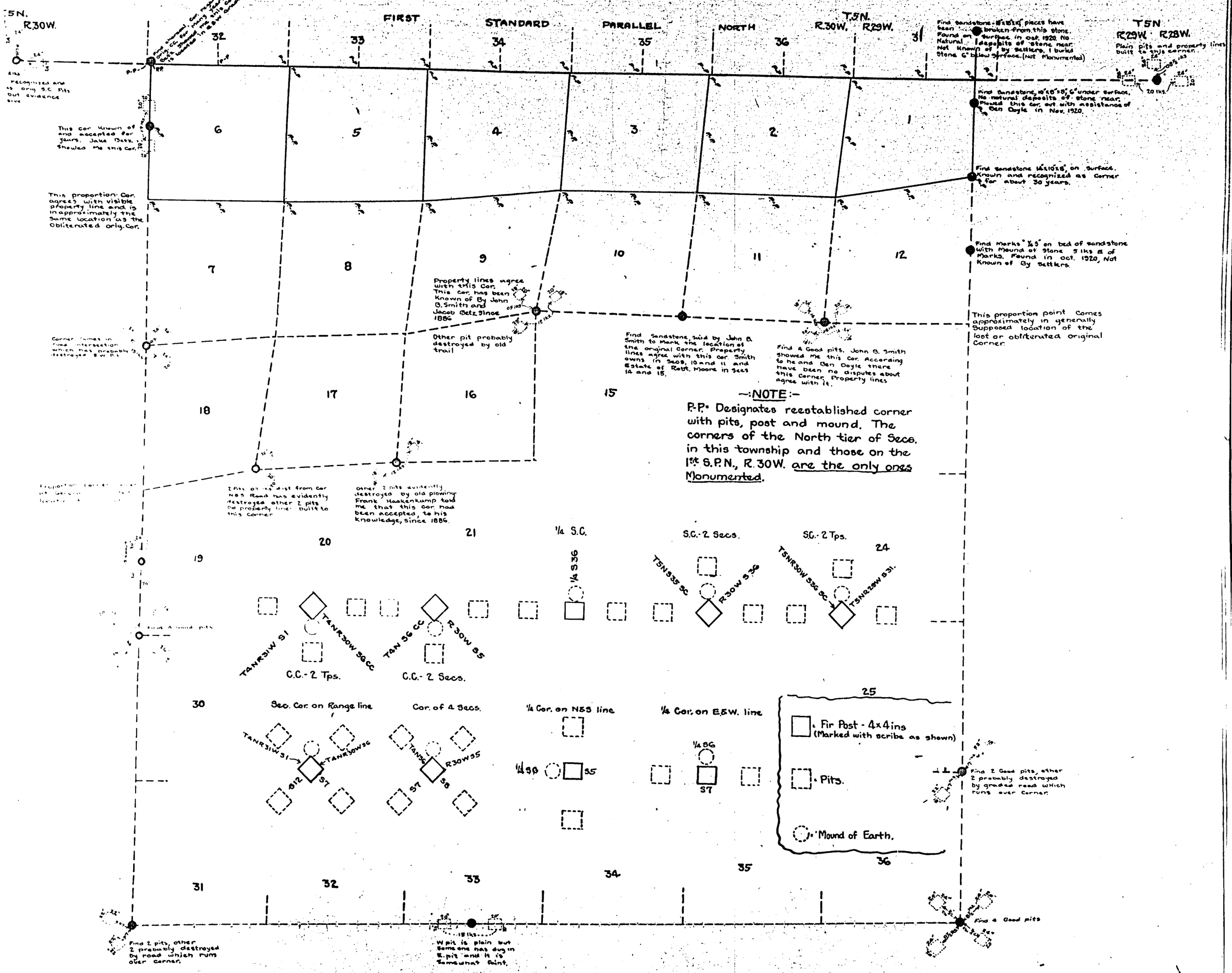

ROUP Nº 52, NEBRASKA.

ETRACEMENT RESURVEY OF THE 1ST S.P.N., R.30W. & OF THE SUBDIVISION OF THE N. TIER OF SECTIONS IN T4N, R.30W., 6TH P.M., NEBRASKA.

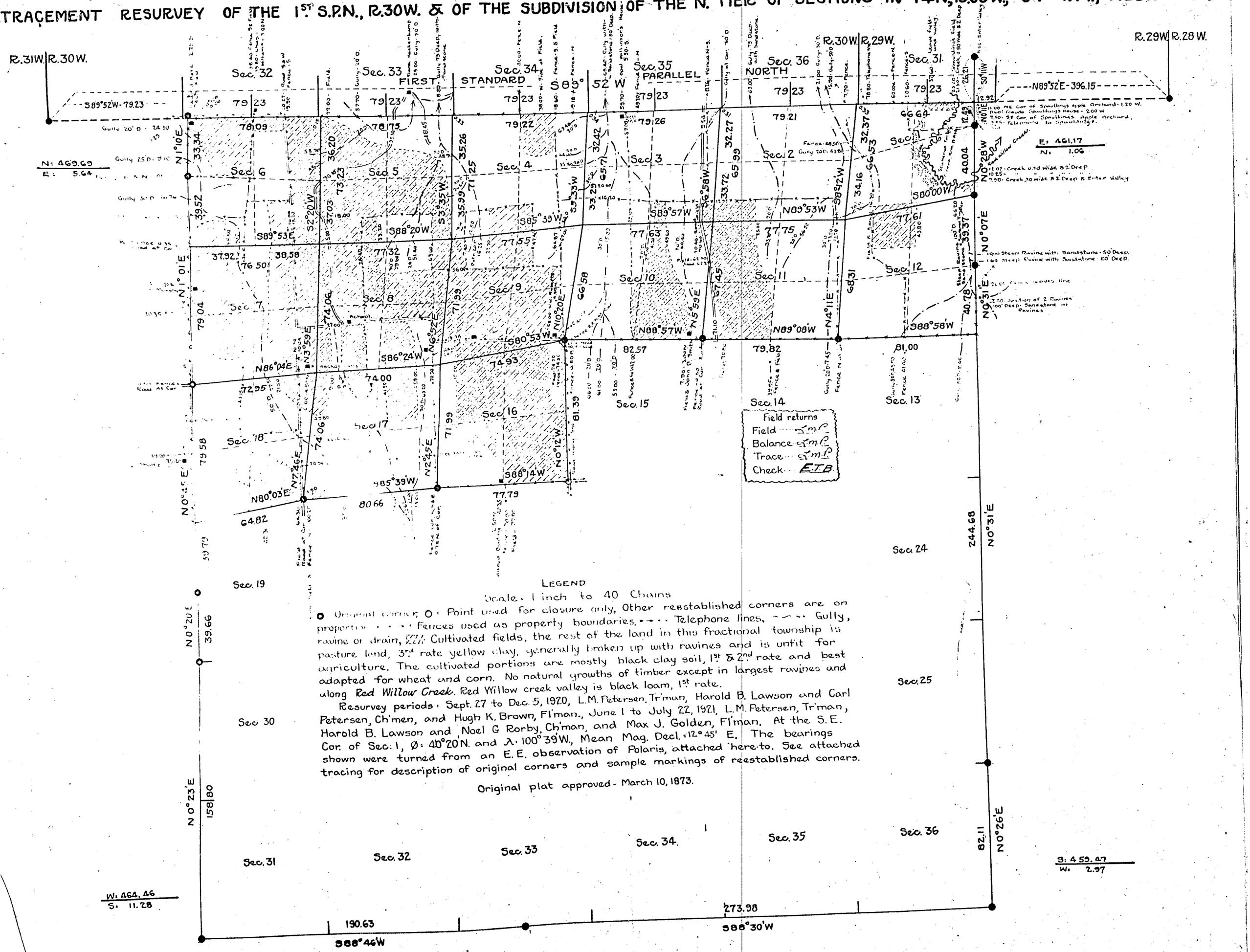

LEGEND

Scale: 1 inch to 40 Chains

o Original corner, O: Point used for closure only, Other reestablished corners are on proportion . . . . Fences used as property boundaries, • - • - Telephone lines, - - - Gully, ravine or drain, Cultivated fields, the rest of the land in this fractional township is pasture land, 3rd rate yellow clay, generally broken up with ravines and is unfit for agriculture. The cultivated portions are mostly black clay soil, 1st & 2nd rate and best adapted for wheat and corn. No natural growths of timber except in largest ravines and along *Red Willow Creek*. Red Willow creek valley is black loam, 1st rate.

Resurvey periods: Sept. 27 to Dec. 5, 1920, L.M. Petersen, Tr'man, Harold B. Lawson and Carl Petersen, Ch'men, and Hugh K. Brown, Fl'man., June 1 to July 22, 1921, L.M. Petersen, Tr'man, Harold B. Lawson and Noel G Rorby, Ch'man, and Max J. Golden, Fl'man. At the S.E. Cor. of Sec. 1, Ø: 40°20'N. and λ: 100°39'W., Mean Mag. Decl. = 12°45' E. The bearings shown were turned from an E.E. observation of Polaris, attached here-to. See attached tracing for description of original corners and sample markings of reestablished corners.

Original plat approved - March 10, 1873.

PLAT OF SURVEY

.....Section or Lot.....Twp. or Blk.....Range..... {East / West} 6th P. M.

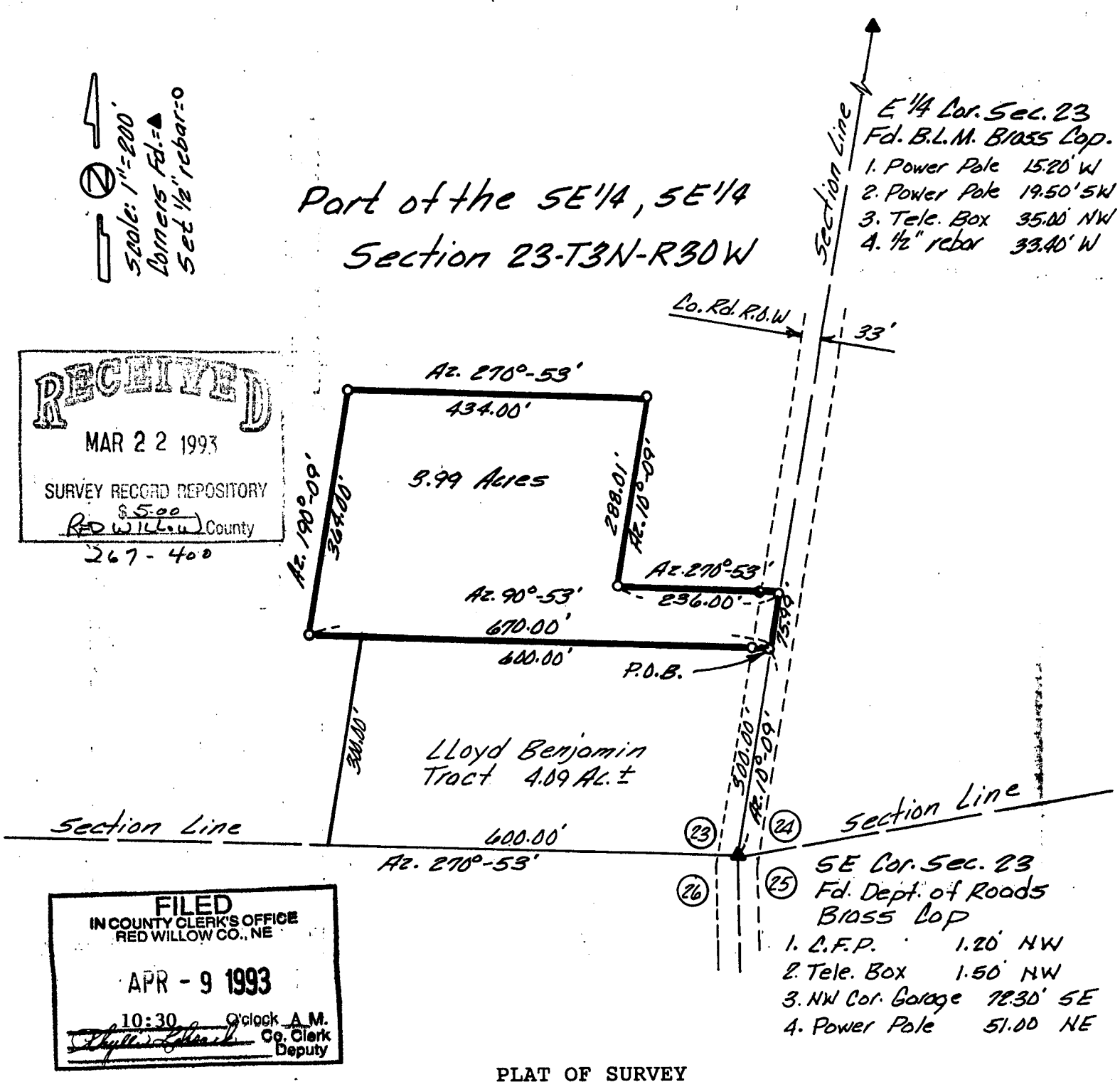

RECEIVED
MAR 22 1993
SURVEY RECORD REPOSITORY
$5.00
RED WILLOW County
267-400

FILED
IN COUNTY CLERK'S OFFICE
RED WILLOW CO., NE
APR - 9 1993
10:30 O'clock A.M.
Co. Clerk
Deputy

PLAT OF SURVEY

I hereby state that the above Plat of Survey is a true and correct delineation, to the best of my knowledge, of a field survey conducted under my supervision locating a tract of land in the SE1/4, SE1/4 of Section 23, T3N, R30W of the 6th P.M. in Red Willow County, Nebraska, more particularly described as follows;

Referring to the SE corner of said Section 23, thence on Azimuth 10°-09' along the east section line a distance of 300.00 feet to a point which is the NE corner of a 4.09 acre tract, which is the Point of Beginning, thence continuing on Azimuth 10°-09' a distance of 75.99 feet to a point;

Thence on Azimuth 270°-53' a distance of 236.00 feet to a point;

Thence on Azimuth 10°-09' a distance of 288.01 feet to a point;

Thence on Azimuth 270°-53' a distance of 434.00 feet to a point;

Thence on Azimuth 190°-09' a distance of 364.00 feet to a point which is 70 feet west of and on line with the NW corner of a 4.09 acre tract, thence on Azimuth 90°-53' a distance of 670.00 feet to the Point of Beginning.

Said tract containing 3.99 acres, more or less, of which 0.06 acre is existing county road right-of-way leaving a net of 3.93 acres, more or less.

Charles E. Wright
CHARLES E. WRIGHT
Registered Land Surveyor, LS-90

NEBRASKA REGISTERED LS-90 CHARLES E. WRIGHT
CHARLES E. WRIGHT
CONSULTING ENGINEER, INC.
McCOOK, NEBRASKA

Book: Red Willow County Miscl. #4

Date: March, 1993

Proj: Palic
Pt. SE¼, SE¼ Section 23-3-30

Section....., Township.....North, Range....., and that said survey was accurately made, according to law and the established rules and regulations governing the subdivision of sections, and that all corners were perpetuated with durable material as provided by law and as specifically set forth in the foregoing field notes; and that said notes and map have been compared with the memorandum notes of survey and are true and correct.

Witness my hand this.....day of.....19.....

.....*County Surveyor.*

PLAT OF SURVEY

.....Section or Lot.....Twp. or Blk.....Range..... {East / West} 6th P. M.

RED WILLOW COUNTY

APPLICATION NO. 1015

FILED
IN COUNTY CLERK'S OFFICE
RED WILLOW COUNTY, NEBR.
APR 10, 1959
9 O'clock A.M.
Co. Clerk
Deputy

Ap

by

Inte

of date wher

We,

do hereby ce

and that all

S

this

I he

Section

the establishe ... *governing the subdivision of sections, and that all corners were perpetuated with durable material as provided by law and as specifically set* ... *h in the foregoing field notes; and that said notes and map have been compared with the memorandum notes of survey and are true and correct.*

Witness my hand this.....*day of*.....*19*.....

.....*County Surveyor.*

MEMBERS
JEROME J. DELAY, CHAIRMAN
CARL W. DEITEMEYER, VICE CHAIRMAN
CLYDE F. CRETSINGER
HARRY GARBER
WILLIAM E. MINIER

ELMER H. MAHLIN
SECRETARY

BOARD OF
Educational Lands and Funds
LINCOLN, NEBRASKA

April 8, 1959 #18704

Emma Hall
County Clerk
McCook, Nebraska

Dear Madam:

We are transmitting herewith a certified copy of the plat and field notes of a survey in Red Willow County executed by A. Vinson Hiatt, Deputy State Surveyor, under Application No. 1015. These field notes should be placed among the County Surveyor's records in your office.

We also are enclosing a receipt for said field notes which we request you to execute and return to this office.

Very truly yours,

BOARD OF EDUCATIONAL
LANDS AND FUNDS

By Hugh Dillon
Hugh Dillon, State Surveyor

HD/jrw

Encs.--2

FILED
IN COUNTY CLERK'S OFFICE
RED WILLOW CO., NEB.
APR 10 1959
9 O'clock A.M.
Emma Hall Co. Clerk
Deputy

RED WILLOW COUNTY

FIELD NOTES OF A DEPENDENT
RESURVEY OF LINES IN T. 1 N.,
R. 26 W. OF THE 6TH P. M.
RED WILLOW COUNTY, NEBRASKA

EXECUTED BY A. VINSON HIATT,
DEPUTY STATE SURVEYOR, UNDER
THE INSTRUCTIONS OF THE BOARD
OF EDUCATIONAL LANDS & FUNDS
OF THE STATE OF NEBRASKA, UNDER

APPLICATION NO. 1015

SURVEY COMMENCED DECEMBER 1, 1958
SURVEY COMPLETED DECEMBER 19, 1958

Application No.

1015

Lincoln Nebr., December 1, 1958

To the Honorable
Secretary of the Board of Educational Lands and Funds, Lincoln, Nebraska.

We, the undersigned land owners in section

Department of Roads

hereby petition for a survey of the following lines

Highway Project #S-152 (4)

Township No. 1 North, Range No. 26 West, ~~East~~ in Red Willow County, Nebraska, and request that the State Surveyor make an examination and survey of said lines.

We agree to make an advance deposit of such sum as may be requested by you to be applied in paymyent of the office fees for copying the necessary field notes and maps for the surveyor's use, examination of the surveyor's notes and maps of survey, and the surveyor's per diem and his necessary expenses.

We further agree to pay such additional sum as may be necessary to complete the survey, for material neecssary in making the corners of said survey and county surveyor's fee for recording.

Respectfully,

Witnesses:	Names of Applicants:
	Fred Gardner, Director
	Right-of-way Division

Note: One dollar filing fee must accompany each application.

See Sections 84-404 to 84-410, inclusive, Revised Statutes of Nebraska, 1943.

"A resurvey must be initiated at some well-defined, identified, and unquestioned starting point on the original surveys. It must terminate at some equally well-known and identified point." Hence it is often necessary to extend measurements beyond the lines required in the immediate survey in order to ascertain the correct location of the corners required.

Application No. 1015 Red Willow County.

Filed December 1 1958

Elmer H. Mahlin
Secretary, Board of Educational Lands and Funds.

By Hugh Dillon
State Surveyor.

Assigned to A. Vinson Hiatt Deputy State Surveyor

December 1 1958

T. 1 N., R. 26 W. of the 6th P. M.
RED WILLOW COUNTY

Application No. 1015 was assigned me by the Secretary of the Board of Educational Lands & Funds, December 1, 1958.

The records of United States surveys on file in the office of the Board of Educational Lands & Funds show that all lines involved in this survey were originally surveyed by D. V. Stephenson, Deputy U. S. Surveyor, in July, 1871.

Prior to the commencement of this survey, the records of the Red Willow County Surveyor's office were carefully examined for evidence by which to identify the original corners. Reference to all records used in the identification of the corners will be made in the body of the field notes.

I use in this survey a Y & S transit, No. 12880, having a 6-inch horizontal circle graduated to one-third of a degree and reading by two opposite double verniers to single minutes of arc. This instrument is kept in perfect adjustment during the progress of this survey. All measurements are made with a 100-ft. steel tape of correct length held level over uneven ground by use of plumb bobs to assure true horizontal measurements of each line.

Orville Staack and Fred Nelson, after first being duly sworn, are employed as chainmen. I also assist with the measurements.

All corners monumented in this survey are marked as described in the field notes with a brick marked VH-58 deposited on the North side thereof.

The original field notes disclose that all corners involved in this survey were originally marked with charred stake, post and mound with pits. Some of these corners have been perpetuated by County Surveyors using material other than that used by the original surveyor but in most cases, the records of these perpetuations are clear so that no trouble is encountered in identifying them as the true corners of the original survey. All such corners found are rebuilt in their original positions. Where no evidence of the original position of a corner can be found, such corner is considered a lost corner and is re-established by proportionate measurements based upon the original plat and field notes.

In writing the field notes, temporary lines and preliminary calculations are omitted for clarification and brevity. Only the actual courses and distances are recorded as the true azimuths and measurements of this survey, all lines being measured along their courses between corners. This simplifies the record, obviates confusion for the land owners, and fulfills the mandates of the Courts.

Feet

FIELD NOTES

Survey commenced December 1, 1958.

I commence this survey at the corner of Sections 10, 11, 14, & 15, where I find an angle iron over a stone as described in the Red Willow County Surveyor's Records. From this corner:

Feet

I set U-shaped steel posts for witness corners NE and NW 46.6 ft. distant.

From the corner of Sections 10, 11, 14, and 15, I run

Northward on the true line between Sections 10 and 11.

2708.8 The proportionate distance, I re-establish the ¼ Section corner between Sections 10 and 11. I set a 6" x 10" x 12" red sand stone and a 24" spleened shaft and deposit a marked brick, from which:
A power pole line extending South bears East 27.2 ft. distant
A power pole line extending East bears South 39.6 ft. distant.
A telephone pole line extending South bears West 37.5 ft. distant.
I set an L-shaped steel post in a fence line for a witness corner NE 46.6 ft. distant.
I set a U-shaped steel post for a witness corner SE 46.6 ft. distant.

5217.6 Intersect the corner of Sections 2, 3, 10, and 11, which was marked with an iron rod as described in the Red Willow County Surveyor's Records. I rebuild this corner and deposit a marked brick, from which:
I set U-shaped steel posts for witness corners in fence lines extending North and South, East 38.0 ft. and West 25.3 ft. distant.

From this ¼ Section corner between Sections 10 and 11, I run

Westward on the true latitudinal ¼ Section line through Section 10.

2614.3 Intersect the true situs of the center ¼ Section corner in Section 10 as determined from measurements and ties taken from the railroad plat. I set a U-shaped steel post and deposit a marked brick, from which:
The bottom of a cement railroad right-of-way corner post bears West of North 35.5 ft. distant.
The bottom of a cement railroad right-of-way corner fence post bears SE 70.15 ft. distant.
The base of a railroad crossing sign bears North of East 62.45 ft. distant.

I go to the corner of Sections 8, 9, 16, and 17, where I find the perpetuated original government corner marked with a stone; sprocket casting; and wagon spindle as perpetuated by Percy M. Bell, Red Willow County Surveyor in 1934 and recorded on Page 48 in Volume 4 of the Red Willow County Surveyor's Records. I rebuild this corner and deposit a marked brick, from which:
A fence line extending West is in line with the corner.
A power pole line extending North bears West 32.6 ft. distant.
A power pole line extending East bears South 22.8 ft distant.

T. 1 N., R. 26 W. of the 6th P.M.
RED WILLOW COUNTY

Feet	
	A telephone pole line extending North bears East 24.5 ft. distant. I set U-shaped steel posts for witness corners West 33.0 ft. and SE 62.0 ft. distant.
	From the corner of Sections 8, 9, 16, and 17, I run
	Westward on the true line between Sections 8 and 17.
1339.0	Intersect the East 1/16 Section corner between Sections 8 and 17 which is marked with a stone as shown in the Red Willow County Surveyor's Records. I rebuild this corner by setting a 12" U-shaped steel post along side the stone and depositing a marked brick, from which: A fence line extending East and West bears North 5.0 ft. distant. A fence line extending South bears West 4.0 ft. distant. I set iron rods in fence lines for witness corners NE and NW 46. 6 ft. distant.
	From this 1/16 Section corner, I run
	Southward on the true longitudinal 1/16 Section line through the NE¼ of Section 17.
1340.0	Intersect the center 1/16 Section corner in the NE¼ of Section 17 which is marked with a stone on the East side of a corner fence post. I rebuild this corner by setting a 20" U-shaped steel post along side the stone and deposit a marked brick, from which: I set iron rods in fence lines for witness corners North and South 33.0 ft. distant.
2680.0	The proportionate distance, I re-establish the East center 1/16 Section corner in Section 17. This point checks 139.0 ft. South of the centerline of the railroad tract as is the measurement on the right-of-way map of said railroad. I set a steel post and deposit a marked brick, from which: A cement right-of-way corner fence post bears North 84.0 ft. distant. I set a U-shaped steel post for a witness corner in a fence line South 100.0 ft. distant.
	In 1887, Anselmo B. Smith staked out the original town of Lebanon as recorded on Page 427 in Deed Record 7 in the Red Willow County Clerk's office. At the time he surveyed the town, he had a number of corners in Section 17 including the center 1/4 Section corner. I find Smith's stones which are 20.0 ft. East of the West line of Gregory Street and on the North lines of Camden Street and Frankfort Street. Measurements between these stones check plat measurements. Using these two corners, I retrace Smith's survey to the center 1/4 Section corner in Section 17.

T. 1 N., R. 26 W. of the 6th P. M.

RED WILLOW COUNTY

Feet

I find a stone at the center 1/4 Section corner in Section 17 which is 2.8 ft. East of the center line of Main Street and 159.8 ft. North of the center line of the railroad tract. Both Smith's plat and measurements as well as the railroad plat show that the center line of Main Street should be the longitudinal 1/4 Section line through Section 17. I set a 5/8" x 12" steel pipe over the stone, from which:
I set U-shaped steel posts for witness corners SE and NE 46.6 ft. distant.
I also set a temporary point 2.8 ft. West of the stone to mark the true situs of the center 1/4 Section corner.

From the points set by me for the true center 1/4 Section corner in Section 17, I run

Eastward on the true latitudinal 1/4 Section line through Section 17.

1337.3 Intersect the East center 1/16 Section corner in Section 17 as re-established by me and described earlier in these field notes. This is a direct retracement of a survey executed by County Surveyor E. S. Hill in 1895 as recorded in Volume 2 of the Red Willow County Surveyor's office.

2674.6 The proportionate distance, I restore the 1/4 Section corner between Sections 16 and 17 (by retracing Hill's survey). I set a 1" x 30" iron pipe and deposit a marked brick, from which:
Pole lines extending East and West bear North 34.4 ft. and South 36.7 ft. distant.
A cottonwood tree row extending East and West bears North 28.0 ft. distant.
A cottonwood tree row extending North and South bears West 28.4 ft. distant.
I set U-shaped steel posts for witness corners NE and NW 46.6 ft. distant.

From this 1/4 Section corner, I run

Northward on the true North half-mile between Section 16 and 17.

791.9 Intersect the center line of the railroad tract which measurement checks the measurement shown on the right-of-way plat of said railroad.

2690.6 Intersect the corner of Sections 8, 9, 16, and 17, which has been previously described in these field notes.

Survey completed December 19, 1958.

A. Vinson Hiatt
A. Vinson Hiatt
Deputy State Surveyor

I hereby certify that the foregoing survey was executed under my direct supervision and the field notes thereof are hereby approved.

Hugh Dillon
Hugh Dillon, State Surveyor
Registered Land Surveyor LS-1

MAP OF
DEPENDENT RESURVEY OF LINES
IN T. 1 N., R. 26 W.
RED WILLOW COUNTY

● -CORNERS FOUND
○ -CORNERS RESTORED
SURVEY COMPLETED DEC. 19, 1958

SURVEYED BY A. VINSON HIATT
DEPUTY STATE SURVEYOR
APPLICATION NO. 1015

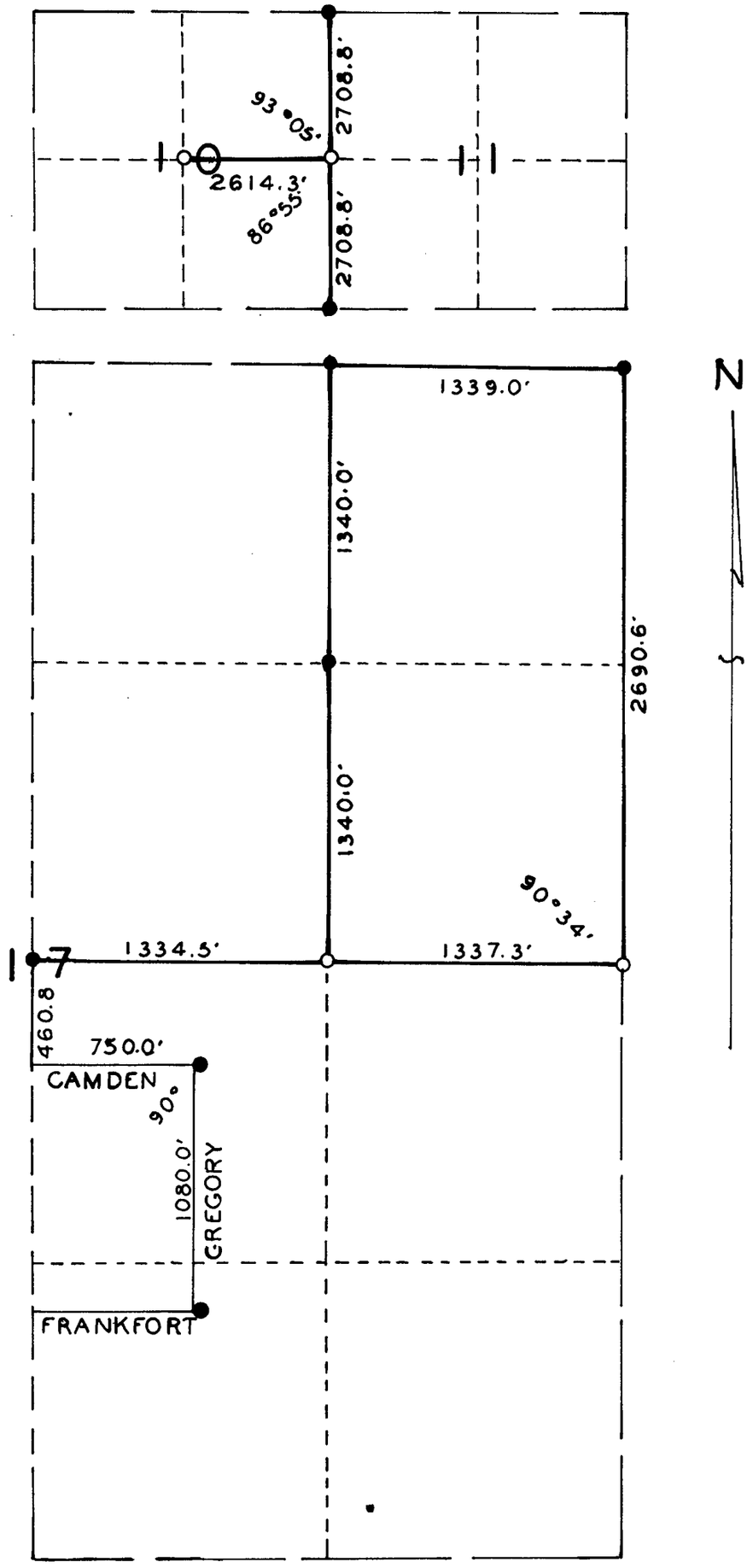

CHAINMEN'S PRELIMINARY OATHS

State of Nebraska
Red Willow County } ss.

I, Orville Staack, solemnly swear that I will execute the duties of Chainman in the survey of lines in Red Willow County

to be made by A. Vinson Hiatt, Deputy State Surveyor, under Application No. 1015; That I will level the chain upon uneven ground and plumb the tally pins; and that I will report the true lengths of all lines that I assist in measuring, to the best of my skill and ability.

Orville Staack

Subscribed in my presence and sworn to before me this 1st day of Dec., 1958

A. Vinson Hiatt
Deputy State Surveyor

State of Nebraska
Red Willow County } ss.

I, Fred Nelson, solemnly swear that I will execute the duties of Chainman in the survey of lines in Red Willow County

to be made by A. Vinson Hiatt, Deputy State Surveyor, under Application No. 1015; That I will level the chain upon uneven ground and plumb the tally pins; and that I will report the true lengths of all lines that I assist in measuring, to the best of my skill and ability.

Fred Nelson

Subscribed in my presence and sworn to before me this 1st day of December, 1958

A. Vinson Hiatt
Deputy State Surveyor

State of Nebraska
..... County } ss.

I, ..., solemnly swear that I will execute the duties of Chainman in the survey of .....

to be made by ....., ... State Surveyor, under Application No. .....; That I will level the chain upon uneven ground and plumb the tally pins; and that I will report the true lengths of all lines that I assist in measuring, to the best of my skill and ability.

.....

Subscribed in my presence and sworn to before me this ..... day of ....., 19.....

.....

.....

SURVEYOR'S OATH

State of Nebraska
Lancaster County } ss.

I, A. Vinson Hiatt, being first duly sworn, upon my oath say that I am a duly appointed, qualified and acting Deputy State Surveyor in and for the State of Nebraska; That on the 19th day of December, 19 58, as such surveyor, I completed a dependent resurvey of lines in T. 1 N., R. 26 W., Red Willow County, Nebraska, under Application No. 1015; and that the foregoing field notes, consisting of pages 5 to 8 inclusive, each page identified by me by my name in my own hand, are the true and original field notes of said survey as made by me; and that the attached map, also identified by me by my name in my own hand, is a correct representation of said survey as the same was measured and marked by me.

A. Vinson Hiatt
Deputy State Surveyor

Subscribed in my presence and sworn to before me this 1st day of April, 19 59

Thelma Heiliger
Notary Public

STATE LAND OFFICE,

I, Elmer H. Mahlin Secretary, Board of Educational Lands and Funds of the State of Nebraska, certify that the foregoing map and field notes and the survey they describe under Application No. 1015, are hereby approved.

In Testimony Whereof, I hereunto set my hand and affix the seal of this office at Lincoln, Nebraska, this 1st day of April, 19 59

Elmer H. Mahlin
Secretary, Board of Educational Lands and Funds

Nebraska State Land Office

April 8 19 59

I, Elmer H. Mahlin, *Secretary, Board of Educational Lands and Funds of the State of Nebraska, do hereby certify that the annexed is a true and literal exemplification of the map and field notes of a dependent resurvey of lines in Township* 1 *North, Range* 26 *West, East, in* GRANT *County, Nebraska, executed by* A. Vinson Hiatt Deputy, *State Surveyor, under Application No.* 1015, *as the same appear on file and of record in this office.*

In testimony whereof, *I have hereunto set my hand and affixed the Seal of this office at the city of Lincoln, on the day and year above written.*

Elmer H. Mahlin
Secretary, Board of Educational Lands and Funds.

PLAT OF SURVEY

M.

APPLICATION NO. 824

RED WILLOW COUNTY

FILED
IN COUNTY CLERK'S OFFICE
RED WILLOW CO., NEBR.
MAR 1 6 1962
9:00 O'clock A. M.
Co. Clerk
Deputy

Section....., Township.....North, Range....., and that said survey was accurately made, according to law and the established rules and regulations governing the subdivision of sections, and that all corners were perpetuated with durable material as provided by law and as specifically set forth in the foregoing field notes; and that said notes and map have been compared with the memorandum notes of survey and are true and correct.

Witness my hand this.....day of.....19.....

.....County Surveyor.

RED WILLOW COUNTY

FIELD NOTES OF A DEPENDENT
RESURVEY OF LINES IN T. 1 N.,
R. 29 W., OF THE 6TH P.M.,
RED WILLOW COUNTY, NEBRASKA

EXECUTED BY WILLIS L. BROWN,
STATE SURVEYOR, UNDER THE
INSTRUCTIONS OF THE BOARD OF
EDUCATIONAL LANDS AND FUNDS
OF THE STATE OF NEBRASKA,
UNDER

APPLICATION NO. 824

SURVEY COMMENCED AUGUST 14, 1960
SURVEY COMPLETED FEBRUARY 15, 1962

Application No.

824

Lincoln Nebr., Sept. 26, 19 55

To the Honorable
Secretary of the Board of Educational Lands and Funds, Lincoln, Nebraska.

We, the undersigned ~~land-owners in section~~ Board of Educational Lands and Funds

hereby petition for a survey of the following lines

Township No. 1 North, Range No. 29 West, ~~East~~ in Red Willow County, Nebraska, and request that the State Surveyor make an examination and survey of said lines.

We agree to make an advance deposit of such sum as may be requested by you to be applied in paymyent of the office fees for copying the necessary field notes and maps for the surveyor's use, examination of the surveyor's notes and maps of survey, and the surveyor's per diem and his necessary expenses.

We further agree to pay such additional sum as may be necessary to complete the survey, for material neecssary in making the corners of said survey and county surveyor's fee for recording.

Respectfully,

Witnesses:	Names of Applicants:
	State of Nebraska
	Board of Educational Lands & Funds
	Robert D. Hiatt, Secretary

Note: One dollar filing fee must accompany each application.

See Sections 84-404 to 84-410, inclusive, Revised Statutes of Nebraska, 1943.

"A resurvey must be initiated at some well-defined, identified, and unquestioned starting point on the original surveys. It must terminate at some equally well-known and identified point." Hence it is often necessary to extend measurements beyond the lines required in the immediate survey in order to ascertain the correct location of the corners required.

Application No. 824 Red Willow County.

Filed September 26 19 55

Robert D. Hiatt
Secretary, Board of Educational Lands and Funds.

By Hugh Dillon
State Surveyor.

Assigned to Willis L. Brown State Surveyor

August 10, 1960

Application No. 824
RED WILLOW COUNTY

Application No. 824 was assigned me by the Secretary of the Board of Educational Lands and Funds, August 10, 1960.

The records of United States surveys on file in the office of the Board of Educational Lands and Funds show that the East township line was surveyed by George W. Fairfield in 1871, base line surveyed by Chas. A. Manners in 1858 and subdivisions were surveyed by T. I. Milner in 1872.

Prior to the commencement of this survey the records of the Red Willow County Surveyor's office were carefully examined for evidence by which to identify the original corners. Reference to all records used in the identification of the corners will be made in the body of the field notes.

I use in this survey a K & E transit, No. 98652, having a 6½-inch horizontal circle graduated to one-third of a degree and reading by two opposite double verniers to single minutes of arc. This instrument is kept in perfect adjustment during the progress of this survey. All measurements are made with a 100-foot steel tape of correct length held level over uneven ground by use of plumb bobs to assure true horizontal measurements of each line. Measurements are then converted to chains and links.

Gary Joe Jack and James L. Brown, after first being duly sworn, are employed as chainmen. I also assist with the measurements.

All corners monumented in this survey are marked as described in the field notes with a brick deposited on the South side thereof.

The courses named in the field notes are all based on an assumed bearing of North given to the North half-mile between Sections 15 and 16, T. 1 N., R. 29 W.

The original field notes disclose that all corners involved in this survey were originally marked with pits and mound and charred stake. Some of these corners have been perpetuated by County Surveyors using material other than that used by the original surveyor but in most cases the records of these perpetuations are clear so that no trouble is encountered in identifying them as the true corners of the original survey. All such corners found are rebuilt in their original positions. Where no evidence of the original position of a corner can be found, such corner is considered a lost corner and is re-established by proportionate measurements based upon the original plat and field notes.

In writing the field notes, temporary lines and preliminary calculations are omitted for clarification and brevity. Only the actual courses and distances are recorded as the true azimuths and measurements of this survey, all lines being measured along their true courses between corners. This simplifies the record, obviates confusion for the land owners and fulfills the mandates of the Courts.

Survey commenced Aug. 14, 1960. Survey completed Febr. 15, 1962.

Dependent Re-survey of Lines in T. 1 N., R. 29 W.,

RED WILLOW COUNTY, NEBRASKA

Chains	Survey Notes
	I go to the re-monumented original government corner of Sections 21, 22, 27 and 28, which is monumented as described by Mr. George C. Reed, Deputy State Surveyor, in Application No. 107. I re-build this corner in its original position. Set ½"x36" re-bar, place brick along South side, from which: Temporary Ties: Power pole bears East 41.3 feet distance. Gate post bears Northeast 51.4 feet distance. Telephone pole bears Southwest 43.2 feet distance. Corner fence post bears West 32.8 feet distance. Corner is 2 links North of fence line extending East. From this corner, I run N. 0° 25' E., on a true line between Sections 21 and 22.
80.74	Intersect the perpetuated original government corner of Sections 15, 16, 21 and 22. This corner is marked by a few rock spalls. I further verify the position of this corner by retracing the lines to the South and West, as surveyed by Mr. George C. Reed, Deputy State Surveyor, under Application No. 107. I re-build this corner in its original position. Set 3/4"x30" re-bar, place brick along South side, from which: Temporary Ties: Center of bridge bears East 55.0 feet distance. Telephone line running North and South bears West 35.3 feet distance. REA line running East and West bears North 34.5 feet distance. Telephone pole bears Northwest 70.2 feet distance.
	Thence, I run N. 1° 27' E., on a true line between Sections 15 and 16, South half-mile.
40.41	Intersect the perpetuated original government ¼ corner of Sections 15 and 16, which is marked with a limestone, as described by J. E. Castberg, County Surveyor in 1886, and recorded in Book No. 2, Page 14, County Surveyor's Records. I rebuild this corner in its original position. Set 3/4"x30" re-bar, place brick along South side, from which: Grader-blade Witness Corner bears West 33.0 feet distance. Temporary Ties: Corner fence post bears East 35.2 feet distance. Corner fence post bears West 32.9 feet distance. Telephone pole bears Northwest 62.6 feet distance.

Dependent Re-survey of Lines in T. 1 N., R. 29 W.,
RED WILLOW COUNTY, NEBRASKA

Chains	
	Corner is 6.8 feet South of fence line running to West. Corner is 10.5 feet South of fence line running to East.
	Thence, I run NORTH, Between Sections 15 and 16, North half-mile.
40.59	Proportionate point. Re-establish the corner of Sections 9, 10, 15 and 16. I re-establish this corner by doubling the distance and extending the line over the 1/16 and ¼ corner to the East at 19.77 chains distance. The West 1/16 section corner between Sections 10 and 15 used in this re-establishment was set by Mr. Percy M. Bell, County Surveyor in 1930, and described in Book No. 4, Page 27, of the County Surveyor's Records. I re-build the corner of Sections 9, 10, 15 and 16, Set 5/8"x30" re-bar., place brick along South side, from which: Grader blade Witness Corner bears East 30.0 feet distance. Temporary Ties: Gate post bears East 30.3 feet distance. Fence post bears Northwest 36.7 feet distance. Corner fence post bears Southwest 46.2 feet distance. Corner is 30.4 feet North of fence line running West.
	I go to the perpetuated corner of Sections 15, 16, 21 and 22, ashereinbefore described. From this corner, I run S. 89° 42' W., on a true line between Sections 16 and 21.
37.10	Intersect the re-established ¼ corner of Sections 16 and 21, as described by Mr. George C. Reed, Deputy State Surveyor, in 1911, under Application No. 107. This corner is marked with a stone. I re-build this corner in its re-established position. Set 3/4"x30" re-bar., place brick along South side, from which: ½"x36" re-bar. Witness corner bears North 33.0 feet distance. ½"x36" re-bar. Witness Corner bears South 33.0 feet distance. Temporary Ties: Corner fence post bears North 32.4 feet distance. Fence post bears South 32.2 feet distance. Gas line sign bears Southwest 43.8 feet distance. Corner is 5.0 feet East of fence line running North.
74.20	Proportionate point. Re-establish the corner of Sections 16, 17, 20 and 21. I re-establish this corner by extending the line over the section corner and ¼ corner to the East and doubling the distance. This is a retracement of the survey of Mr. George C. Reed, Deputy State Surveyor, under Application No. 107. Set 3/4"x30" re-bar, place

Chains	
	brick along South side, from which: ½"x36" re-bar. Witness Corner bears North 25.8 feet distance. ½"x36" re-bar. Witness Corner bears North 75.8 feet distance. Temporary Ties: REA pole bears North Northeast 70.0 feet distance. REA brace pole bears Southeast 37.0 feet distance.
	Thence, I run S. 89° 15' W., on a true line between Sections 17 and 20.
81.47	Intersect the re-monumented original government corner of Sections 17, 18, 19 and 20, which is marked with a stone, as described by Mr. J. E. Castberg, County Surveyor in 1885, and described in Book No. 1, Page No. 211, County Surveyor's Records. I re-build this corner in its original position. Set 5/8"x30" re-bar., place brick along South side, from which: ½"x36" re-bar. Witness Corner bears Southwest 46.7 feet distance. ½"x36" re-bar. Witness Corner bears Northwest 46.7 feet distance. Temporary Ties: REA pole bears Southwest 49.6 feet distance. Corner fence post bears Northwest 40.2 feet distance.
	From the corner of Sections 16, 17, 20 and 21, as hereinbefore described, I run N. 0° 19' W., on a true line between Sections 16 and 17.
40.28	Proportionate point. Re-establish the ¼ corner of Sections 16 and 17. Set 5/8"x30" re-bar., place brick along South side. Set grader-blade over corner. Corner falls on West shoulder of road. Temporary Ties: Corner fence post bears Northeast by East 53.5 feet distance. Corner fence post bears Southeast 56.3 feet distance. Telephone pole bears Southeast 59.0 feet distance. REA pole bears Northwest 41.0 feet distance. Corner fence post bears Northwest 42.6 feet distance.
80.56	Intersect the re-monumented original government corner of Sections 8, 9, 16 and 17, which is marked with a sandstone, as described by Mr. J. E. Castberg, County Surveyor in 1885, and described in book No. 1, Page No. 211. I re-build this corner in its original position. Set 5/8"x30" re-bar., place brick along South side,

Dependent Re-survey of Lines In T. 1 N., R. 29 W.,
RED WILLOW COUNTY, NEBRASKA

Chains	
	from which: ½"x36" re-bar. Witness Corner bears East 50.0 feet distance. ½"x36" re-bar. Witness Corner bears East 100.0 feet distance. Temporary Ties: Corner fence post bears East 43.0 feet distance. Gate post bears Southwest 50.2 feet distance. Fence post bears West 25.7 feet distance.
	Thence, I run N. 89° 23' E., on a true line between Sections 9 and 16.
37.79	Proportionate point. Re-establish the ¼ corner of Sections 9 and 16. Set 5/8"x30" re-bar., place brick along South side. Temporary Ties: Corner is 3.2 feet North and 4.0 feet West of fence corner. Fences run North, South, East and West.
79.58	Intersect the corner of Sections 9, 10, 15 and 16, as hereinbefore described.
	Thence, I run in an Easterly direction between Sections 10 and 15, West half-mile.
19.77	Intersect the established West 1/16 section corner of Sections 10 and 15, which is marked with a stone, as described by Mr. Percy M. Bell, County Surveyor in 1930, recorded in Book No. 4, Page No. 27, County Surveyor's Records. I re-build this corner in its true position. Set 3/4"x30" re-bar., place brick along South side. This corner falls in the middle of a pasture and on a slope to the East.
39.54	Intersect the re-established ¼ corner of Sections 10 and 15, which is marked with a stone as described by Mr. J. E. Castberg, County Surveyor in 1886, and recorded in Book No. 2, Page No. 14, County Surveyor's Records. This corner is also described by Mr. Percy M. Bell, County Surveyor in 1930, and recorded in Book No. 4, Page No. 27, County Surveyor's Records. I re-build this corner in its true position. Set 5/8"x30" re-bar., place brick along South side, and place a grader blade over the corner. Temporary Ties: Corner is 4.0 feet East of fence line running North and South. Corner is in line with fence line running to East.

Dependent Re-survey of Lines in T. 1 N., R. 29 W.,
RED WILLOW COUNTY, NEBRASKA

Survey commenced August 14, 1960.

Survey completed February 15, 1962.

Willis L. Brown

Willis L. Brown, State Surveyor.

CHAINMEN'S PRELIMINARY OATHS

State of Nebraska
Red Willow County } ss.

I, Gary Joe Jack, solemnly swear that I will execute the duties of Chainman in the survey of Lines in T. 1 N., R. 29 W.

to be made by Willis L. Brown, State Surveyor, under Application No. 824; That I will level the chain upon uneven ground and plumb the tally pins; and that I will report the true lengths of all lines that I assist in measuring, to the best of my skill and ability.

Gary Joe Jack

Subscribed in my presence and sworn to before me this 14th day of August, 1960

Willis L. Brown
State Surveyor

State of Nebraska
Red Willow County } ss.

I, James L. Brown, solemnly swear that I will execute the duties of Chainman in the survey of Lines in T. 1 N., R. 29 W.

to be made by Willis L. Brown, State Surveyor, under Application No. 824; That I will level the chain upon uneven ground and plumb the tally pins; and that I will report the true lengths of all lines that I assist in measuring, to the best of my skill and ability.

James L. Brown

Subscribed in my presence and sworn to before me this 14th day of August, 1960

Willis L. Brown
State Surveyor

State of Nebraska
..... County } ss.

I, ..., solemnly swear that I will execute the duties of Chainman in the survey of .....

to be made by ....., State Surveyor, under Application No. .....; That I will level the chain upon uneven ground and plumb the tally pins; and that I will report the true lengths of all lines that I assist in measuring, to the best of my skill and ability.

.....

Subscribed in my presence and sworn to before me this ..... day of ....., 19.....

.....

.....

SURVEYOR'S OATH

State of Nebraska
Lancaster County } ss.

I, Willis L. Brown, being first duly sworn, upon my oath say that I am the duly appointed, qualified and acting State Surveyor in and for the State of Nebraska; That on the 14th day of February, 19 62, as such surveyor, I completed a dependent resurvey of Lines in T. 1 N., R. 29 W. in, Red Willow County, Nebraska, under Application No. 824; and that the foregoing field notes, consisting of pages 1 to 14 inclusive, each page identified by me by my name in my own hand, are the true and original field notes of said survey as made by me; and that the attached map, also identified by me by my name in my own hand, is a correct representation of said survey as the same was measured and marked by me.

Willis L. Brown
State Surveyor

Subscribed in my presence and sworn to before me this 15th day of Febr., 19 62

(SEAL)

Thelma Heiliger
Notary Public

STATE LAND OFFICE,

I, Elmer H. Mahlin Secretary, Board of Educational Lands and Funds of the State of Nebraska, certify that the foregoing map and field notes and the survey they describe under Application No. 824, are hereby approved.

In Testimony Whereof, I hereunto set my hand and affix the seal of this office at Lincoln, Nebraska, this 15th day of February, 19 62

Elmer H. Mahlin
Secretary, Board of Educational Lands and Funds

(SEAL)

Nebraska State Land Office

March 12 19 62

I, Elmer H. Mahlin, *Secretary, Board of Educational Lands and Funds of the State of Nebraska, do hereby certify that the annexed is a true and literal exemplification of the map and field notes of a dependent resurvey of lines in Township* 1 *North, Range* 29 *West, ~~East~~, in* Red Willow *County, Nebraska, executed by* Willis L. Brown, *State Surveyor, under Application No.* 824, *as the same appear on file and of record in this office.*

In testimony whereof, *I have hereunto set my hand and affixed the Seal of this office at the city of Lincoln, on the day and year above written.*

Elmer H. Mahlin

Secretary, Board of Educational Lands and Funds.

APPLICATION NO. 824

DEPENDENT RESURVEY OF LINES IN T. 1 N., R. 29 W.

RED WILLOW COUNTY NEBRASKA

● - CORNER FOUND
○ - CORNERS RESTORED

SURVEYED BY:
WILLIS L. BROWN
State Surveyor

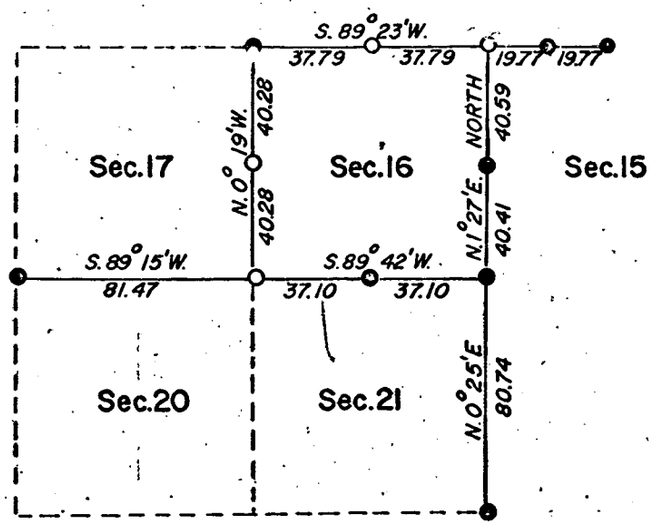

PLAT OF SURVEY

.....Section or Lot.....Twp. or Blk.....Range..... {East / West} 6th P. M.



CERTIFICATES

Application for survey of.....Section....., Township....., North, Range.....,

y....., 19....., owner of the.....

.....of said section.

Interested parties were notified by.....on the.....day of.....19.....,
(Mail or Personal Service)

date when said survey would begin. Interested parties present were.....

.....

OATH OF CHAINMEN

We,.....and.....,

hereby certify that, after being duly sworn, we assisted....., County Surveyor, in the survey of

.....Section....., Township.....North, Range.....
d that all lines of said survey were accurately measured by us according to instructions given us and to the best of our skill and ability.

Subscribed in my presence and sworn to before me .....Chainman,

is.....day of.....19..... .....Chainman,

..... County Surveyor. ..... Chainman.

SURVEYOR'S CERTIFICATE

I hereby certify that on the.....day of.....19....., I surveyed

.....

Section....., Township.....North, Range....., and that said survey was accurately made, according to law and the established rules and regulations governing the subdivision of sections, and that all corners were perpetuated with durable material as provided by law and as specifically set forth in the foregoing field notes; and that said notes and map have been compared with the memorandum notes of survey and are true and correct.

Witness my hand this.....day of.....19.....

.....County Surveyor.

IN REPLY REFER TO:

ENG:TWC

UNITED STATES
DEPARTMENT OF THE INTERIOR
BUREAU OF LAND MANAGEMENT
State Office
P. O. Box 929, Cheyenne, Wyoming

June 8, 1962

County Surveyor
Red Willow County
McCook, Nebraska

Dear Sir:

There is enclosed one copy each of the resurvey plats of Tps. 4 N., Rs. 29 & 30 W., 6th P.M., Nebraska, to be placed in your files.

Sincerely yours,

Dale H. Long

Dale H. Long
Chief, Division of Engineering

Enclosure

Note — Information placed in index record 6-15-62.
A.C.L.

TOWNSHIP 4 NORTH, RANGE 29 WEST OF THE SIXTH PRINCIPAL MERIDIAN, NEBRASKA

DEPENDENT RESURVEY

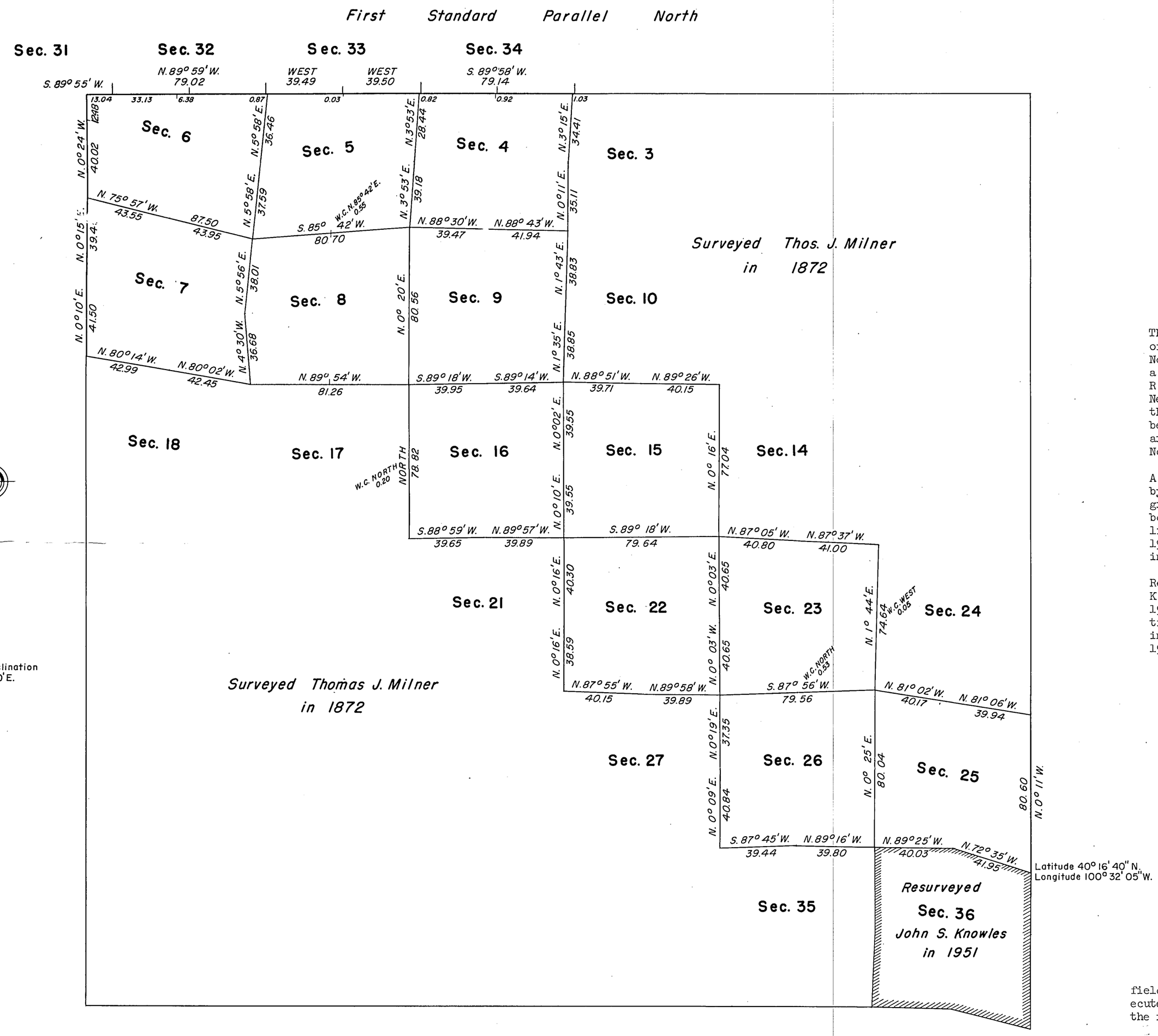

This plat represents a resurvey of a p
of the north boundary (First Standard Pa
North), and a portion of the east bounda
a portion of the subdivisional lines of
R. 29 W., of the Sixth Principal Mer
Nebraska, designed to restore the corn
their true original location according
best available evidence. Lottings and
are as shown on the township plat, ap
November 15, 1872.

A portion of the west boundary was rest
by George K. Holland concurrently unde
group in 1960. Portions of the south a
boundaries and a portion of the subdivi
lines were resurveyed by John S. Know
1951. History of previous surveys is se
in the field note record.

Resurveys shown hereon were executed by
K. Holland and Richard L. Oakes from J
1959 to June 23, 1960, under special in
tions dated March 12, 1956, and suppl
instructions dated July 31, 1956, and J
1959, for Group 103, Nebraska.

UNITED STATES DEPARTMENT OF THE INT
BUREAU OF LAND MANAGEMENT
Washington, D.C. March 5,

This plat is strictly conformable to
field notes, and the survey, having been c
ecuted in accordance with the requirements
the regulations of this Bureau, is hereby

For the Director

E. E. Remington

Chief, Division of Engineerin

0 5 10 20 40 80
SCALE IN CHAINS

Area resurveyed: 7,654.31 Acres

D
'S OFFICE
, NEBR.
962
'clock A M.
Co. Clerk
Deputy

TOWNSHIP 4 NORTH, RANGE 30 WEST OF THE SIXTH PRINCIPAL MERIDIAN, NEBRASKA

DEPENDENT RESURVEY

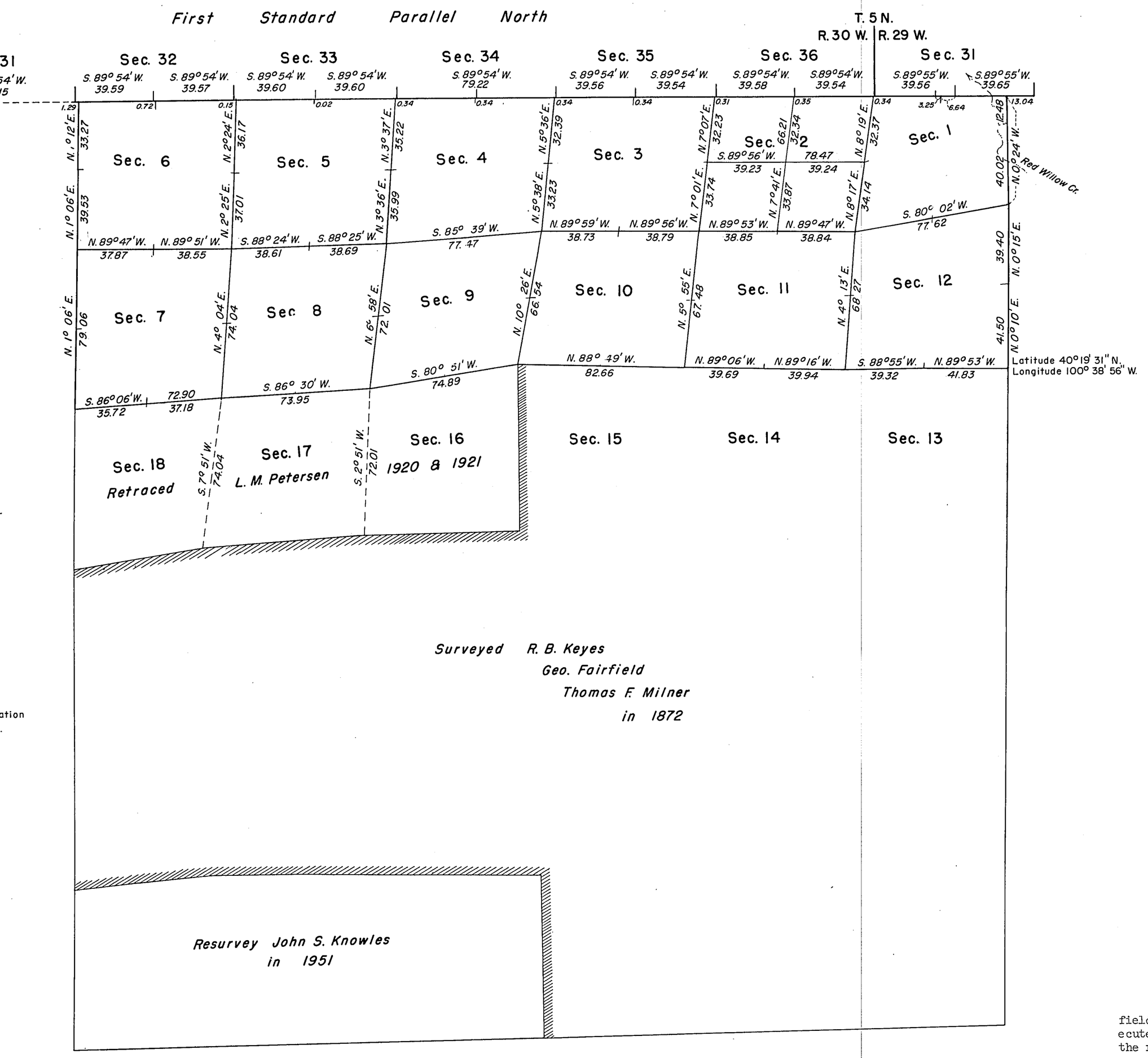

0 5 10 20 40 80

SCALE · IN CHAINS

Area resurveyed: 7,609.51 Acres

This plat represents a resurvey of the First Standard Parallel North through a portion of Range 29 West and through Range 30 West, a portion of the east boundary, a portion of the west boundary, a portion of the subdivisional lines and a survey of partial subdivision of sec. 2 of Township 4 North, Range 30 West, of the Sixth Principal Meridian, Nebraska, designed to restore the corners in their original locations according to the best available evidence. Lottings and areas are as shown upon plat approved March 10, 1873.

A portion of the west boundary, a portion of the south boundary, and a portion of the subdivisional lines were resurveyed by John S. Knowles in 1951. History of previous surveys is set forth in the field note record.

Resurveys and surveys shown hereon were executed by George K. Holland from July 30, 1959 to June 17, 1960, under special instructions dated March 12, 1956, and supplemental instructions dated July 31, 1956, and July 17, 1959, for Group 103, Nebraska.

UNITED STATES DEPARTMENT OF THE INTERIOR
BUREAU OF LAND MANAGEMENT
Washington, D.C. March 5, 1962

This plat is strictly conformable to the appr
field notes, and the survey, having been correctly
ecuted in accordance with the requirements of law
the regulations of this Bureau, is hereby accepted

For the Director

E. E. Lemmington

Chief, Division of Engineering

PLAT OF SURVEY

.....Section or Lot.....Twp. or Blk.....Range..... {East / West} 6th P. M.



CERTIFICATES

Application for survey of.....*Section*....., *Township*....., *North, Range*.....,

by....., *19*....., *owner of the*.....

.....*of said section.*

Interested parties were notified by.....*on the*.....*day of*.....*19*.....,
(Mail or Personal Service)

of date when said survey would begin. Interested parties present were.....

.....

OATH OF CHAINMEN

We,.....*and*.....,

do hereby certify that, after being duly sworn, we assisted....., *County Surveyor, in the survey of*

.....*Section*....., *Township*.....*North, Range*.....

and that all lines of said survey were accurately measured by us according to instructions given us and to the best of our skill and ability.

Subscribed in my presence and sworn to before me .....*Chainman,*

this.....*day of*.....*19*..... .....*Chainman,*

..... *County Surveyor.* .....*Chainman.*

SURVEYOR'S CERTIFICATE

I hereby certify that on the.....*day of*.....*19*....., *I surveyed*

.....

Section....., *Township*.....*North, Range*....., *and that said survey was accurately made, according to law and the established rules and regulations governing the subdivision of sections, and that all corners were perpetuated with durable material as provided by law and as specifically set forth in the foregoing field notes; and that said notes and map have been compared with the memorandum notes of survey and are true and correct.*

Witness my hand this.....*day of*.....*19*.....

.....*County Surveyor.*

BOARD OF

Educational Lands and Funds

LINCOLN, NEBRASKA

SURVEY DEPARTMENT

Directive to: COUNTY SURVEYOR AND/OR COUNTY CLERK

We are transmitting herewith ties to corners involved in State Highway construction.

These ties are made by construction parties; therefore, the corners involved are not necessarily found or approved by this department but should prove helpful to you in the future.

Please place these ties with your County Surveyor's records.

Willis L. Brown

Willis L. Brown, State Surveyor
P. O. Box 4663, State Capitol Building
Lincoln 9, Nebraska

encs.

SX 484 R

STATE OF NEBRASKA
DEPARTMENT OF ROADS

REPORT OF PERMANENT LAND SURVEY CORNER MARKERS AND WITNESSES ESTABLISHED

Description of corner: S.E.Cor. Section No. 26 Town 1N Range 20W

Location 2.6' So. Station 52+82.6 Proj.No. S-152(3) County Red Willow

Place location sketch showing witness ties on reverse side of this sheet.

Description and disposition of original corner monument or established monument:

Description of corner marker established and depth below surface:
Set steel pin flush with surface of oil and painted 30" yellow circle.

Description of permanent witnesses established:

1. Top of Conc. R.O.W. marker 74.2' north east.
2. Top of Concrete R.O.W. marker 76.6' north west.
3. Set grader blade 100.0' south east.
4. Set grader blade 100.0' south west.

Established this 23 (day) of June (month), 1960 by [illegible] (name) P.E. (title)

Witness: Douglas Frost (name) Oxapahoe (address)

Witness: Roger A. Evans (name) Oxapahoe (address)

Approved: _____ Deputy State Surveyor _____ Date

Copies:
1,2,3 Right of Way Director
Division Engineer

SEAL

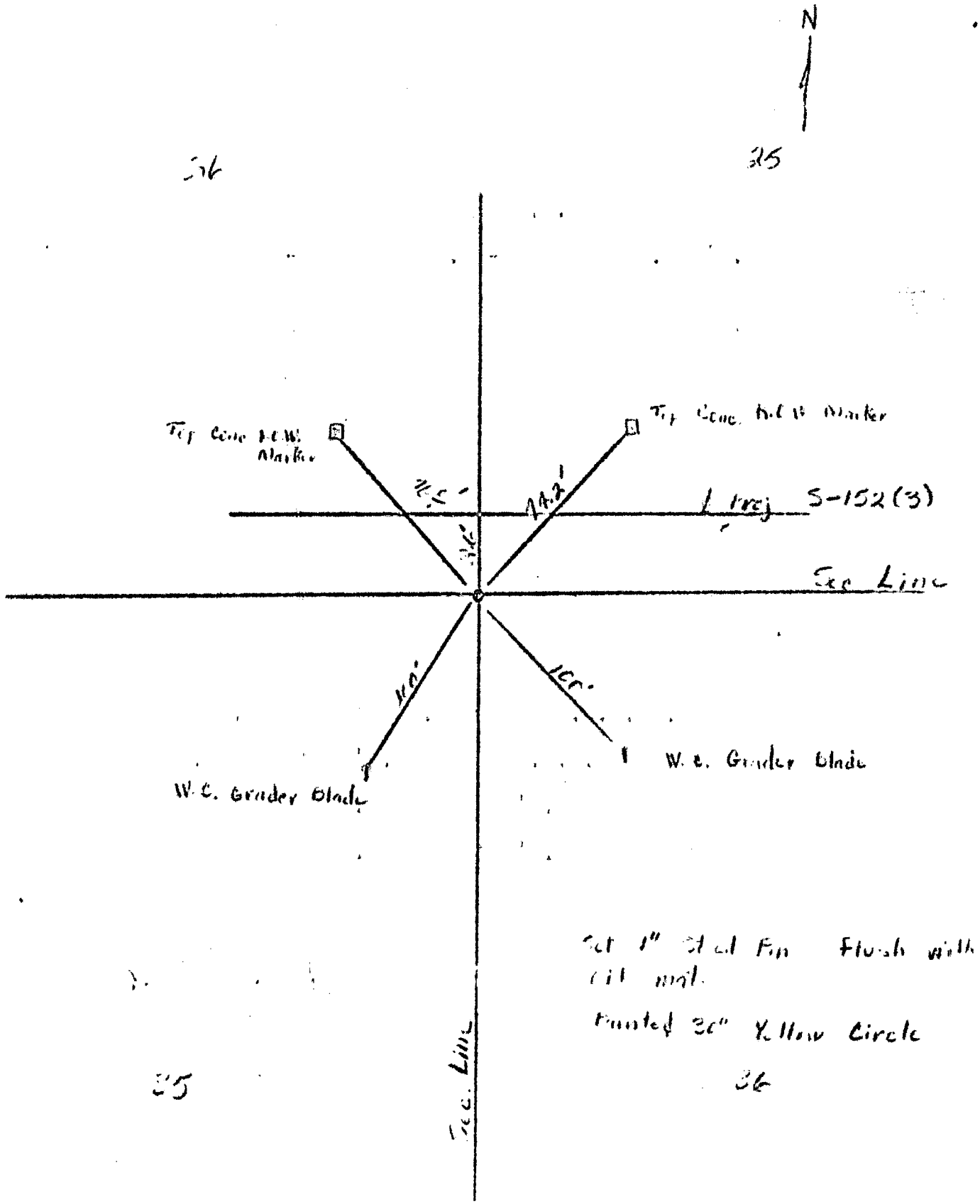

Set 1" Steel Pin Flush with Grd mat.

Painted 30" Yellow Circle

SX 484 R

STATE OF NEBRASKA
DEPARTMENT OF ROADS

REPORT OF PERMANENT LAND SURVEY CORNER MARKERS AND WITNESSES ESTABLISHED

Description of corner: No. 1 Cor. Section No. 25 Town 1N Range 20W

Location 4.3' No. Station 70+40.7 Proj.No. 1-152(3) County Red Willow

Place location sketch showing witness ties on reverse side of this sheet.

Description and disposition of original corner monument or established monument:

Description of corner marker established and depth below surface:

Set steel pin flush with surface of oil and painted 18" yellow circle.

Description of permanent witnesses established:

1. Set steel fence post in fence line 100.0' north east.
2. Set Grader blade in fence line 100.0' south.
3. Set steel fence post in fence line 100.0' north west.
4.

Established this 23 (day) of June (month), 1950 by [illegible] (name) P.E. (title)

Witness: Douglas Frost (name) Arapahoe, (address)

Witness: Roger J. Fran (name) Arapahoe (address)

Approved: _____ Deputy State Surveyor _____ Date

Copies:
1,2,3 Right of Way Director
Division Engineer

SEAL

2

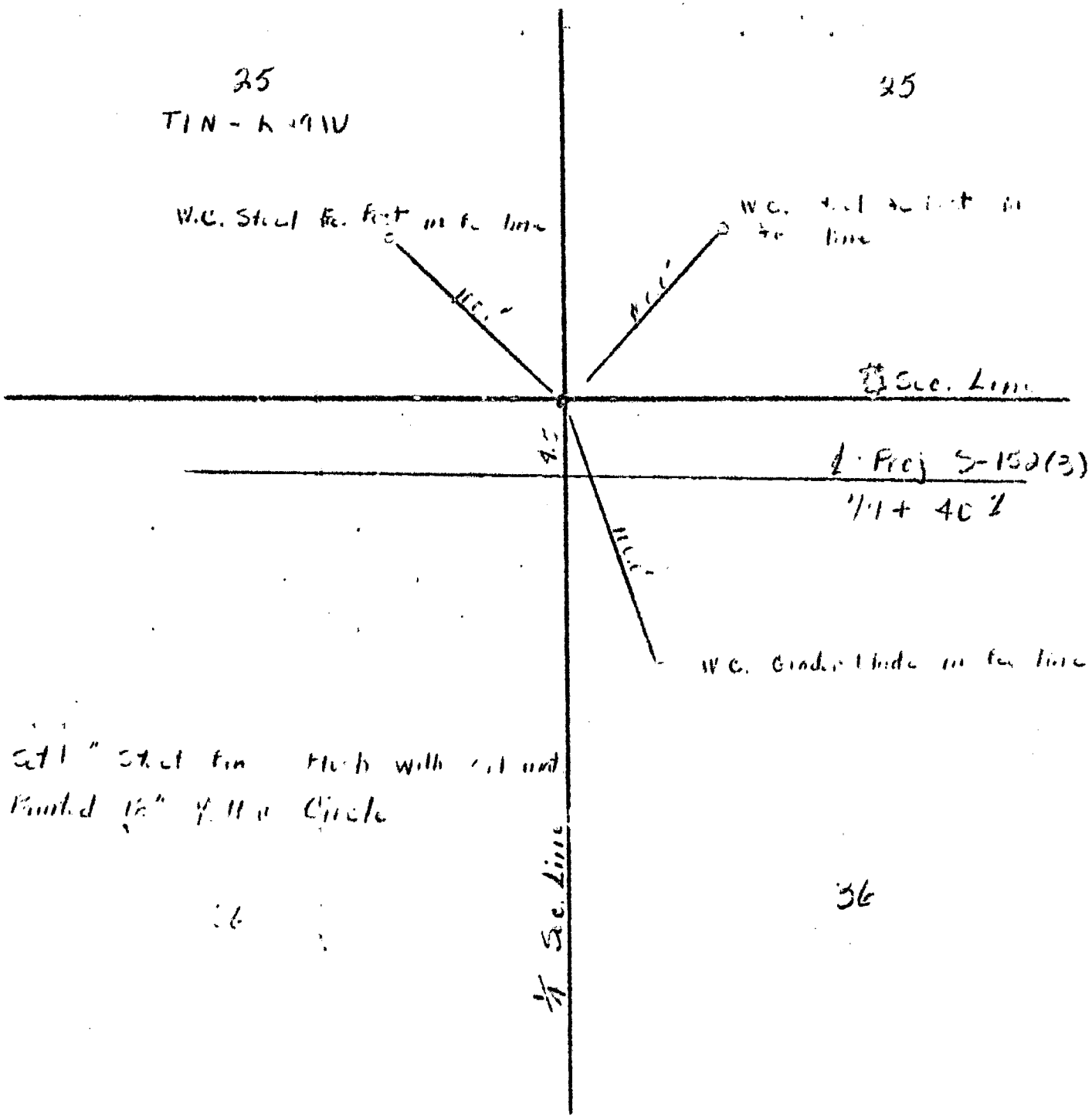
25
25
W.C. Steel Fe. Post in Fe. line
W.C. Steel Fe. Post in Fe. line
Sec. Line
Proj S-152(3)
W.C. Cinder Blade in Fe. line
Sec. Line
36

SX 484 R

STATE OF NEBRASKA
DEPARTMENT OF ROADS

REPORT OF PERMANENT LAND SURVEY CORNER MARKERS AND WITNESSES ESTABLISHED

Description of corner: So. ¼ Cor. Section No. 26 Town [illegible] Range 29W

Location 7.0' No. Station 26+41.9 Proj.No. S-152(3) County Red Willow
Semi Tang

Place location sketch showing witness ties on reverse side of this sheet.

Description and disposition of original corner monument or established monument:

Description of corner marker established and depth below surface:

Set steel pin flush with surface of oil and painted 18" yellow circle

Description of permanent witnesses established:-

1. Set steel fence post 100.0' North east.

2. Set Steel fence post 95.0' north.

3. Set steel fence post [illegible] blade 100.0' north west.

4.

Established this 26 (day) of June (month), 1960 by [illegible] (name) [illegible] (title)

Witness: Douglas Frost (name) Arapahoe (address)

Witness: Roger F. Evans (name) Arapahoe (address)

Approved: _____ Deputy State Surveyor _____ Date

Copies:
1,2,3 Right of Way Director
Division Engineer

SEAL

3

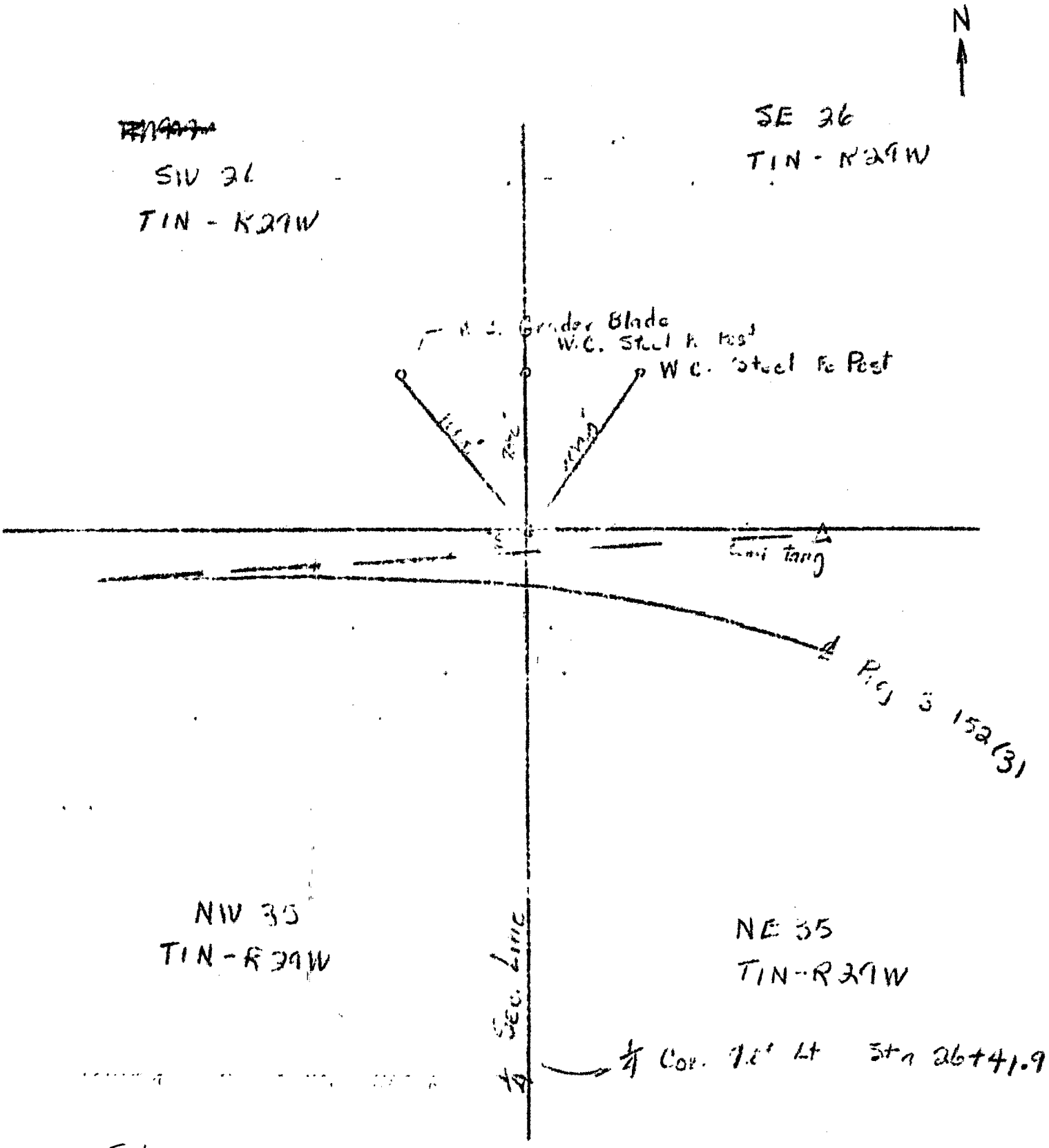

Set 1" Steel Pin flush with Gr
Painted 18" Yellow Circle

SX 484 R

STATE OF NEBRASKA
DEPARTMENT OF ROADS

REPORT OF PERMANENT LAND SURVEY CORNER MARKERS AND WITNESSES ESTABLISHED

Description of corner: S.E.Cor. Section No. 25 Town 1N Range 20W

Location 9.9'North Station 106+07.0 Proj.No. S-152(3) County Red Willow

Place location sketch showing witness ties on reverse side of this sheet.

Description and disposition of original corner monument or established monument:

Description of corner marker established and depth below surface:
Set steel pin flush with surface of oil and painted 30" yellow circle

Description of permanent witnesses established:

1. Set grader blade in fence line 100.0' north east.
2. Set steel fence post in fence line 100.0' south east.
3. Set steel fence post in fence line 100.0' south west.
4.

Established this 23 (day) of June (month), 1960 by [illegible] (name) P.E. (title)

Witness: Douglas Frost (name) Arapahoe (address)

Witness: Robert E. Evans (name) Arapahoe (address)

Approved: _____ Deputy State Surveyor _____ Date

Copies:
1,2,3 Right of Way Director
Division Engineer

SEAL

4

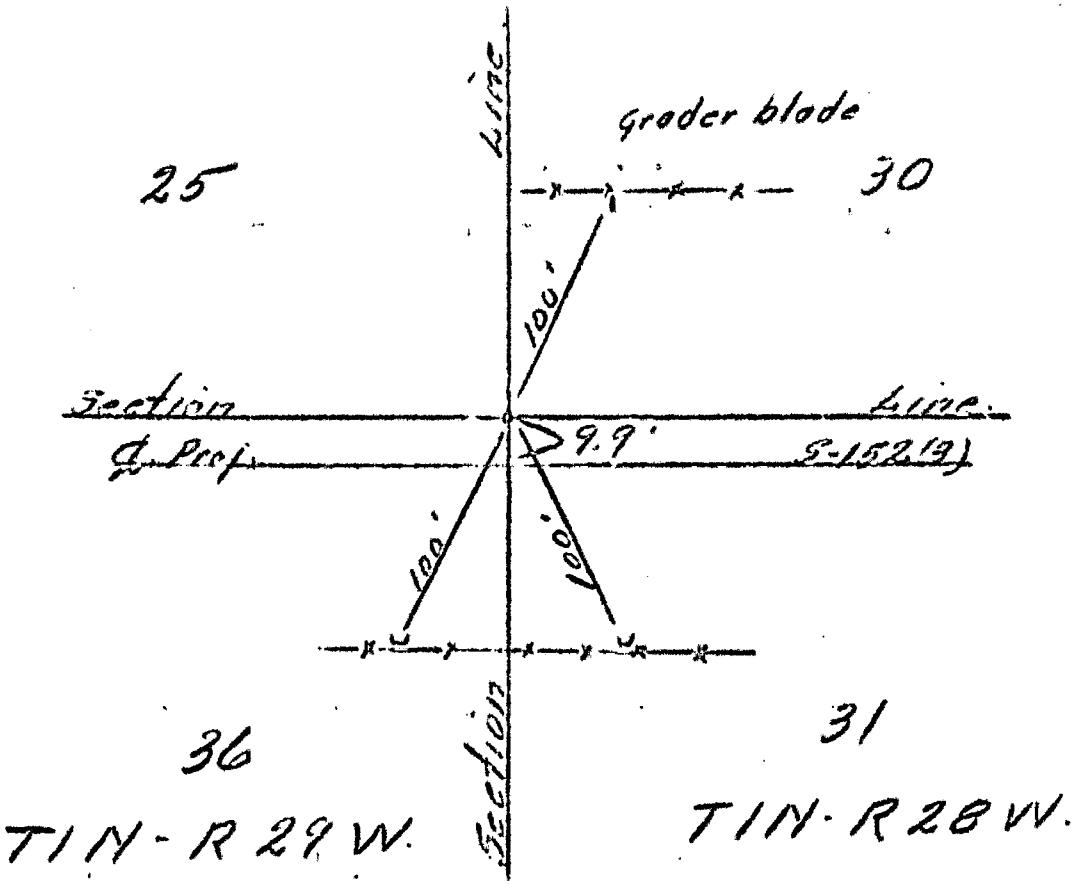
Line
Grader blade
25
30
100'
Section
Line
℄ Proj.
9.9'
S-15213
100'
100'
Section
36
31
T1N-R29W.
T1N-R28W.

SX 484 R

STATE OF NEBRASKA
DEPARTMENT OF ROADS

REPORT OF PERMANENT LAND SURVEY CORNER MARKERS AND WITNESSES ESTABLISHED

Description of corner: S.E.Cor. Section No. 21 Town 1N Range 28W

Location 6.0' North Station 260+95.6 Proj.No. S-152(3) County Red Willow

Place location sketch showing witness ties on reverse side of this sheet.

Description and disposition of original corner monument or established monument:

Old stone and pipe buried under 6' fill due to the construction of new highway.

Description of corner marker established and depth below surface:

Set steel pin flush with surface of fill oil and painted 30" yellow circle.

Description of permanent witnesses established:

1. Set steel fence post 100.0' south west.

2. Set grader blade 100.0' south.

3. Set steel fence post 100.0' south east.

4.

Established this 23 (day) of June (month), 1960 by [illegible] (name) P.E. (title)

Witness: Douglas Frost (name) Arapahoe (address)

Witness: Roger F. Evans (name) Arapahoe (address)

Approved: _____ Deputy State Surveyor _____ Date

Copies:
1,2,3 Right of Way Director
Division Engineer

SEAL

5

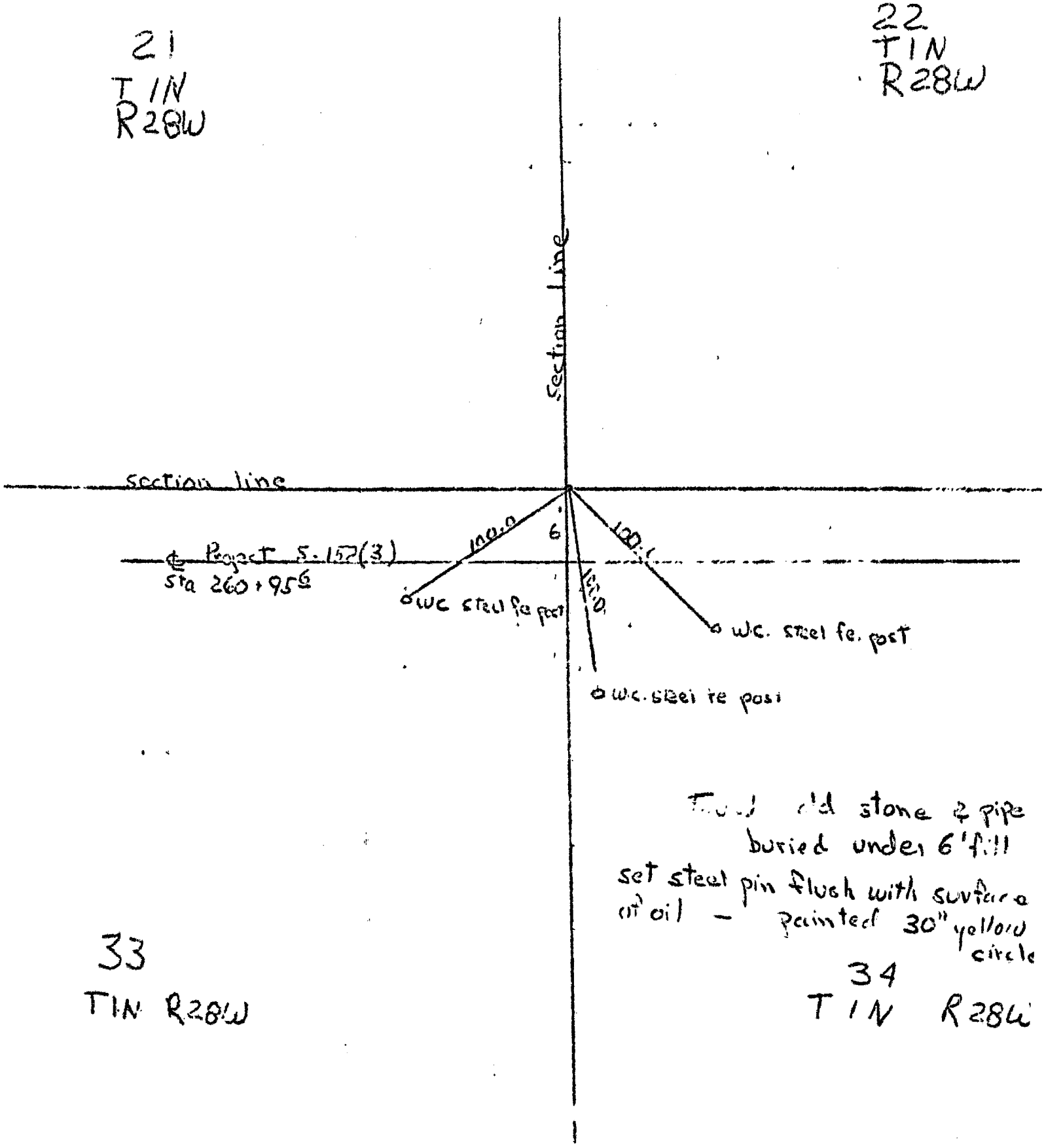
21
T 1N
R28W
22
T 1N
R28W
Section Line
section line
℄ Project S-152(3)
sta 260+95.6
100.0
6
100.0
100.0
wc steel fe post
wc. steel fe. post
wc. steel fe post
old stone & pipe
buried under 6' fill
set steel pin flush with surface
of oil - painted 30" yellow
circle
33
T1N R28W
34
T 1N R28W

SX 484 R

STATE OF NEBRASKA
DEPARTMENT OF ROADS

REPORT OF PERMANENT LAND SURVEY CORNER MARKERS AND WITNESSES ESTABLISHED

Description of corner: Sec. Cor. Section No. 28 Town 1N Range 28W

Location 6.7' North Station 219+23.6 Proj.No. S-152(3) County Red Willow

Place location sketch showing witness ties on reverse side of this sheet.

Description and disposition of original corner monument or established monument:

Description of corner marker established and depth below surface:

Set steel pin flush with surface of oil and painted 12" yellow circle

Description of permanent witnesses established:

1. Set steel fence post 100.0' north west.
2. Nail in 24" Elm tree 100.0' north
3. Set grader blade 100.0' south west.
4.

Established this 23 (day) of June (month), 1960 by [illegible] (name) P.E. (title)

Witness: Douglas Frost (name) Cheyenne (address)

Witness: [illegible] (name) Cheyenne (address)

Approved: _____ Deputy State Surveyor _____ Date

Copies:
1,2,3 Right of Way Director
Division Engineer

SEAL

6

28

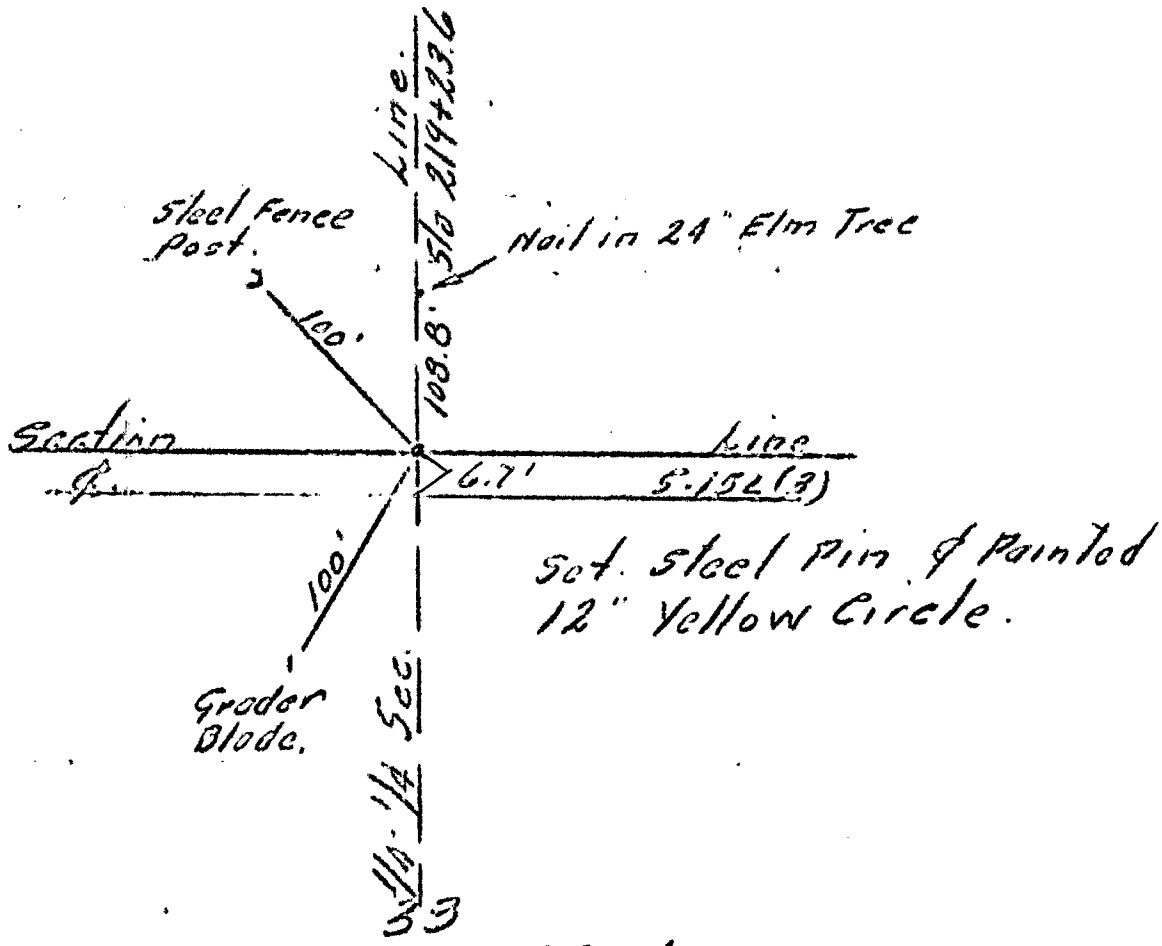
Line.
Steel Fence Post.
Nail in 24" Elm Tree
100'
108.8'
Section
Line
6.7'
S.152(3)
100'
Set. Steel Pin & Painted 12" Yellow Circle.
Grader Blade.
Sec.
1/4
1/4
33

T 114 - R 28 W.

SX 484 R

STATE OF NEBRASKA
DEPARTMENT OF ROADS

REPORT OF PERMANENT LAND SURVEY CORNER MARKERS AND WITNESSES ESTABLISHED

Description of corner: So. ¼-¼Cor. Section No. 28 Town 1N Range 28W

Location 12.7' No. Station 247+09.5 Proj.No. S-152(3) County Red willow

Place location sketch showing witness ties on reverse side of this sheet.

Description and disposition of original corner monument or established monument:

Description of corner marker established and depth below surface:
Set steel pin in edge of oil 6" below ground line.

Description of permanent witnesses established:

1. Cor. of Conc. foundation of Marion school house 164.4' north east.
2. Set steel fence post 79.6' south west.
3. Set steel fence post 62.3' south.
4. NE Cor. of Conc. foundation of house 148.0' south east.

Established this 23 (day) of June (month), 1960 by _____ (name) P.E. (title)

Witness: Douglas Frost (name) Arapahoe (address)

Witness: Roger F. Ellis (name) Arapahoe (address)

Approved: _____ Deputy State Surveyor _____ Date

Copies:
1,2,3 Right of Way Director
Division Engineer

SEAL

7

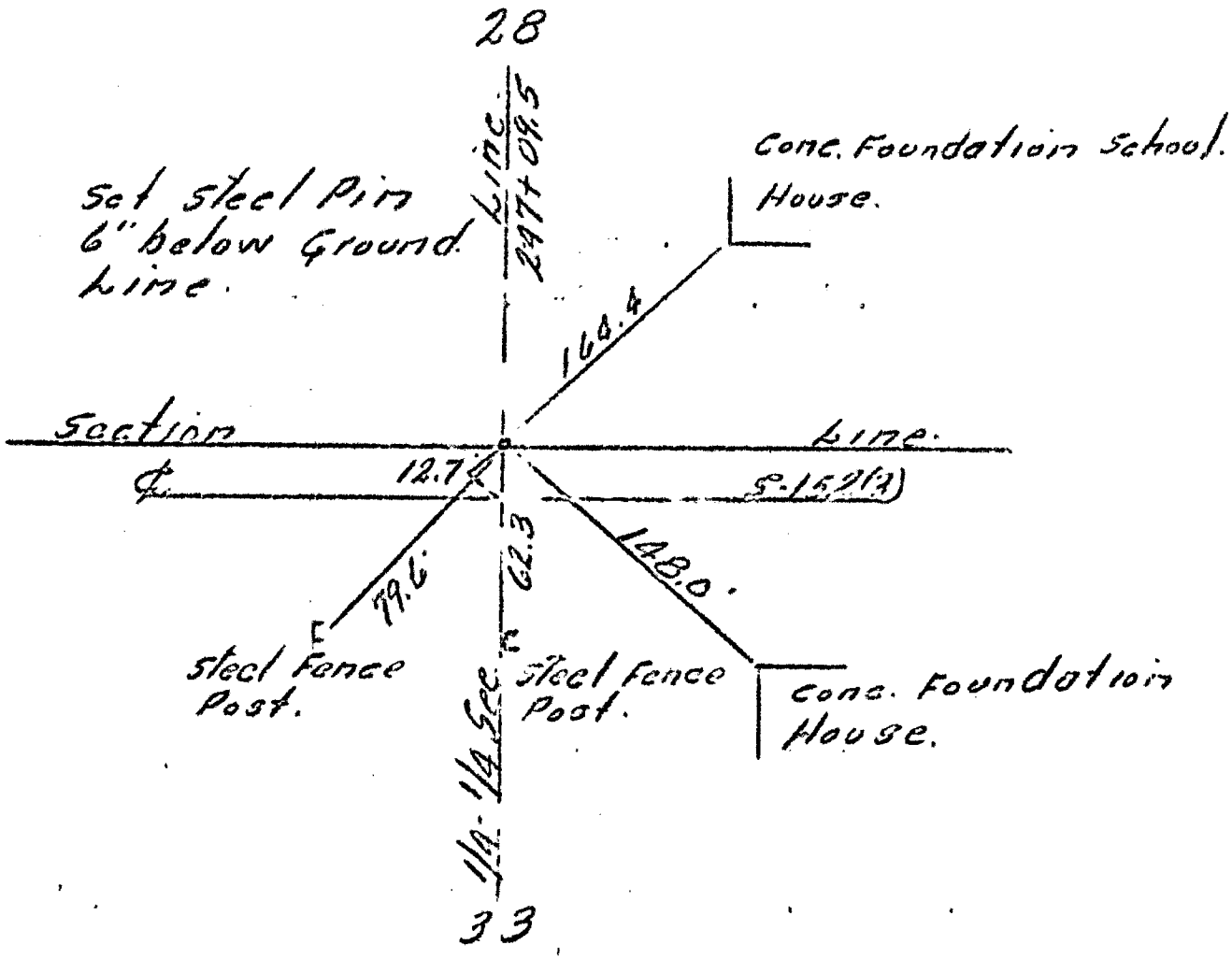
28
Line
247+09.5
Set Steel Pin
6" below Ground
Line.
Conc. Foundation School.
House.
164.4
Section
Line.
12.7
S-152(3)
79.6
62.3
148.0
Steel Fence
Post.
Steel Fence
Post.
Conc. Foundation
House.
1/4-1/4 Sec.
33

T 1N- R 28 W.

SX 484 R

STATE OF NEBRASKA
DEPARTMENT OF ROADS

REPORT OF PERMANENT LAND SURVEY CORNER MARKERS AND WITNESSES ESTABLISHED

Description of corner: S.E.Cor. Section No. 30 Town 1N Range 28W

Location 24.7' So. Station 152+47.0 Proj.No. S-152(3) County Red Willow

Place location sketch showing witness ties on reverse side of this sheet.

Description and disposition of original corner monument or established monument:

Description of corner marker established and depth below surface:
Set steel pin 6" below ground line.

Description of permanent witnesses established:

1. Top of Conc. R.O.W. marker 99.5' north-north east.
2. Set grader blade 75.0' south west.
3. Corner of Conc. footing of metal building 98.9' south east.
4.

Established this 23 (day) of June (month), 1960 by [illegible] (name) P.E. (title)

Witness: Roger L. Evans (name) Arapahoe (address)

Witness: Douglas Frost (name) Arapahoe (address)

Approved: _____ Deputy State Surveyor _____ Date

Copies:
1,2,3 Right of Way Director
Division Engineer

SEAL

8

30
~~32~~
T1N R28W

29
~~32~~
T1N - R28W

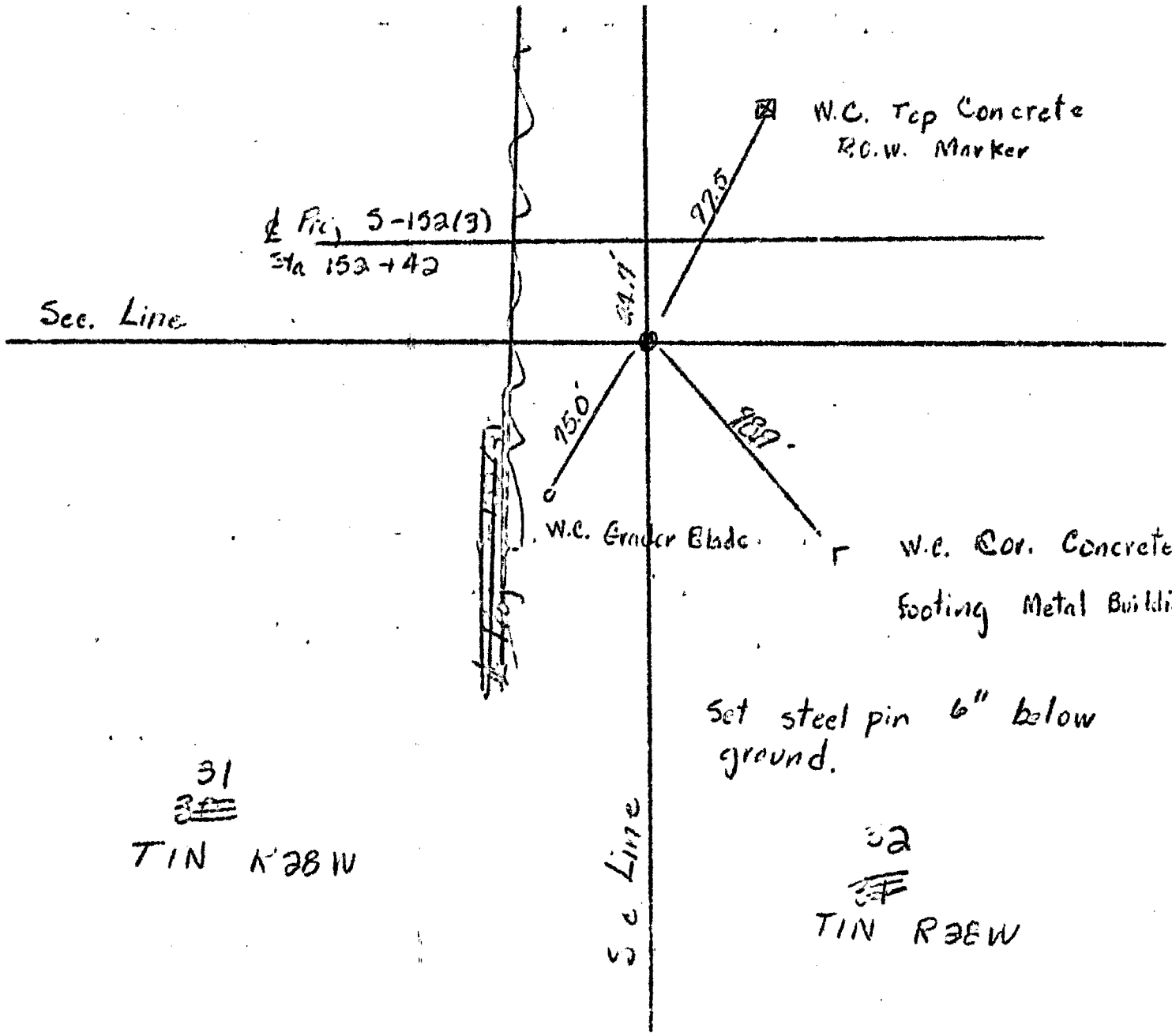

31
~~32~~
T1N R28W

32
~~32~~
T1N R28W

SX 484 R

STATE OF NEBRASKA
DEPARTMENT OF ROADS

REPORT OF PERMANENT LAND SURVEY CORNER MARKERS AND WITNESSES ESTABLISHED

Description of corner: So. ¼ Cor. Section No. 29 Town 1N Range 28W

Location 15.7' So. Station 178+87.2 Proj.No. S-152(3) County Red Willow

Place location sketch showing witness ties on reverse side of this sheet.

Description and disposition of original corner monument or established monument:

Description of corner marker established and depth below surface:
Set steel pin 6" below ground line.

Description of permanent witnesses established:

1. Set steel fence post in fence line 126.2' north west.
2. Top of Conc. R.O.W. marker 115.5' north.
3. S.W. Cor. of parapet wall of box culvert (North end) 77.6' north east.
4.

Established this 23 (day) of June (month), 1960 by [illegible] (name) P.E. (title)

Witness: Douglas Frost (name) Arapahoe (address)

Witness: Roger F. Evans (name) Arapahoe (address)

Approved: _____ Deputy State Surveyor _____ Date

Copies:
1,2,3 Right of Way Director
Division Engineer

SEAL

9

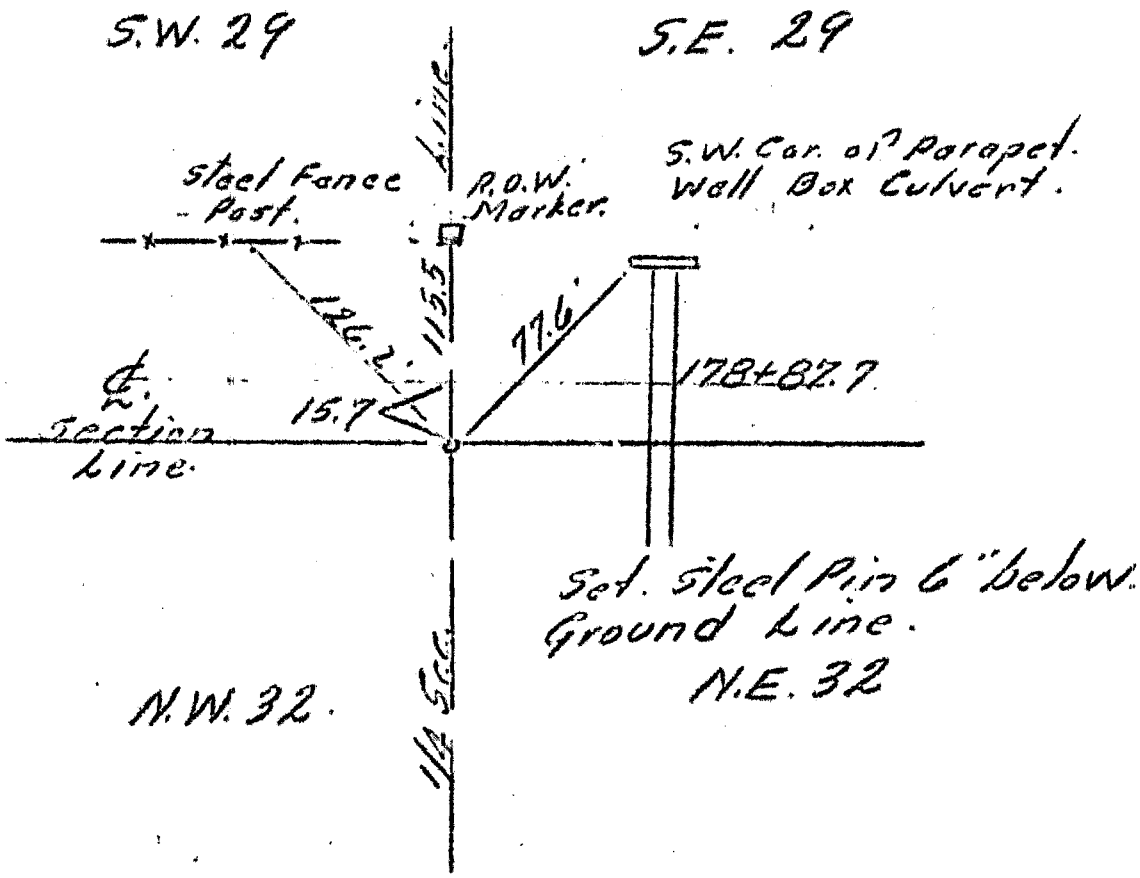
S.W. 29
S.E. 29
Steel Fence Post.
R.O.W. Marker.
S.W. Cor. of Parapet. Wall Box Culvert.
126.2'
115.5'
77.6'
178+87.7
15.7
℄ Section Line.
Set. Steel Pin 6" below. Ground Line.
N.W. 32.
N.E. 32
1/4 Sec.

T 11N - R 28 W.

SX 484 R

STATE OF NEBRASKA
DEPARTMENT OF ROADS

REPORT OF PERMANENT LAND SURVEY CORNER MARKERS AND WITNESSES ESTABLISHED

Description of corner: S.E.Cor. Section No. 29 Town 1N Range 28W

Location 25.0' North Station [illegible]/35 Proj.No. 1-152(3) County Red Willow

Place location sketch showing witness ties on reverse side of this sheet.

Description and disposition of original corner monument or established monument:

Description of corner marker established and depth below surface:
Set steel pin 6" below ground line.

Description of permanent witnesses established:

1. Top of Conc. R.O.W. marker 55.8' north west.
2. Top of Conc. R.O.W. marker 41.5' north-north east.
3. Set steel fence post in fence line 100.0' north east.
4.

Established this 23 (day) of June (month), 1960 by [illegible] (name) P.E. (title)

Witness: Doug Frost (name) Arapahoe (address)

Witness: Roger F. Evans (name) Arapahoe (address)

Approved: _____ Deputy State Surveyor _____ Date

Copies:
1,2,3 Right of Way Director
Division Engineer

SEAL

10

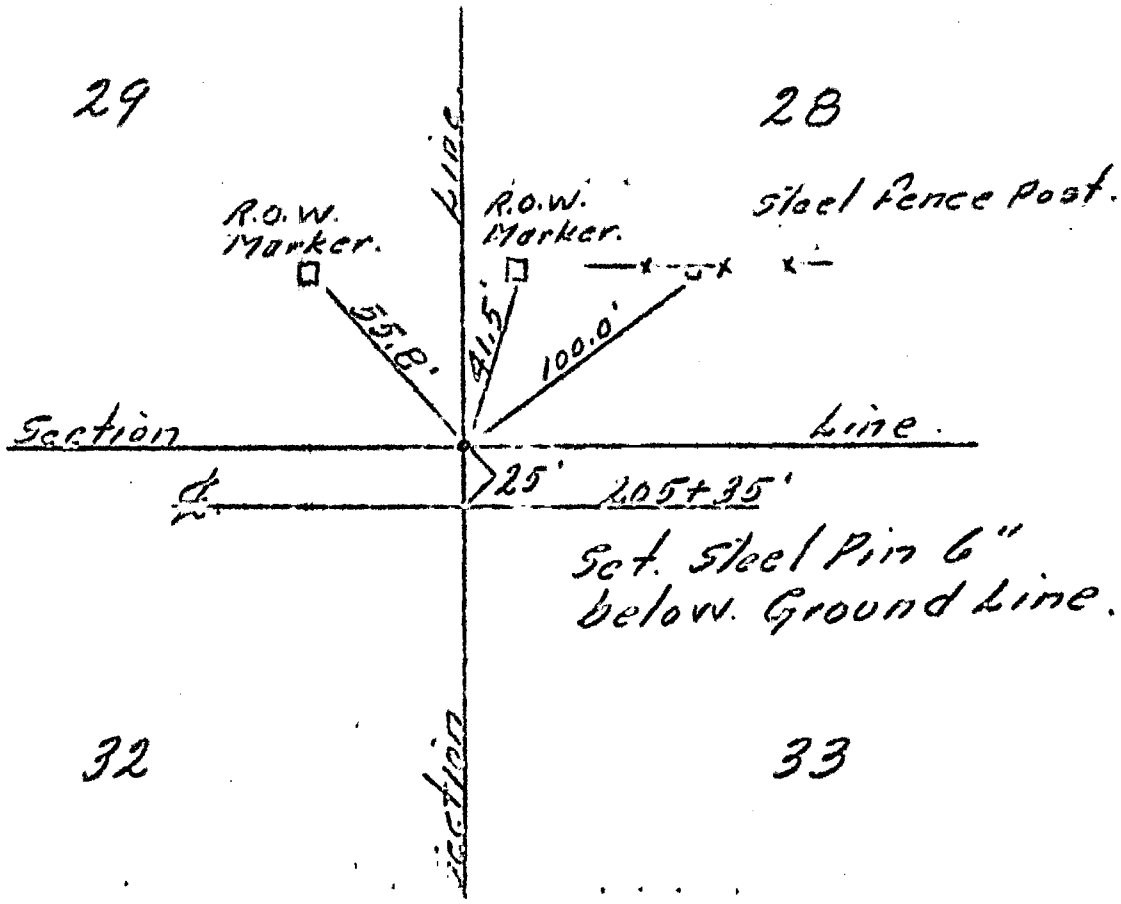
29
28
Line
R.O.W. Marker.
R.O.W. Marker.
Steel Fence Post.
55.8'
41.5'
100.0'
Section
Line.
25'
205+35'
Set. Steel Pin 6" below. Ground Line.
32
33
Section

T1N-R28W.

PLAT OF SURVEY

.....Section or Lot.....Twp. or Blk.....Range..... {East / West} 6th P. M.

RED WILLOW COUNTY
APPLICATION NO. 1160

FILED - RED WILLOW CO. CLK.
9:20 o'clock A M
Greta Olson County Clk.
Deputy

AUG 13 1976

ey of

nan,

nan,

nan.

eyed

Section....., Township.....North, Range....., and that said survey was accurately made, according to law and the established rules and regulations governing the subdivision of sections, and that all corners were perpetuated with durable material as provided by law and as specifically set forth in the foregoing field notes; and that said notes and map have been compared with the memorandum notes of survey and are true and correct.

Witness my hand this.....day of.....19.....

.....County Surveyor.

RED WILLOW COUNTY

FIELD NOTES OF A DEPENDENT
RESURVEY OF LINES IN SECTION
36, T. 1 N., R. 26 W. OF THE
SIXTH P. M., IN RED WILLOW
COUNTY, NEBRASKA,

EXECUTED BY WILLIS L. BROWN,
STATE SURVEYOR, UNDER THE
INSTRUCTIONS OF THE BOARD OF
EDUCATIONAL LANDS AND FUNDS
OF THE STATE OF NEBRASKA
UNDER

APPLICATION NO. 1160

SURVEY COMMENCED APRIL 30, 1973
SURVEY COMPLETED MAY 9, 1973

APPLICATION NO.

1160

Lincoln, Nebr., Mar. 13, 1961

To the Board of Educational Lands and Funds, Lincoln, Nebraska.

We, the undersigned land owners in section 36

hereby petition for a survey of the following lines in Sec. 36,

in Township No(s) 1

North, Range No(s) 26 West, ~~East~~ in Red Willow County, Nebraska, and request that the State Surveyor make an examination and survey of said lines.

We agree to make an advance deposit of such sum as may be requested by you to be applied in payment of the office fees for copying the necessary field notes and maps for the surveyor's use, examination of the surveyor's notes and maps of survey, and the surveyor's per diem and his necessary expenses.

We further agree to pay such additional sum as may be necessary to complete the survey, for material necessary in making the corners of said survey and county surveyor's fee for recording.

Witnesses:	Signature of Applicant(s):
	Board of Educational Lands
	and Funds, Lincoln, Ne.

See Sections 84-404 to 84-410, inclusive, Revised Statutes of Nebraska, 1943.

"A resurvey must be initiated at some well-defined, identified, and unquestioned starting point on the original surveys. It must terminate at some equally well-known and identified point." Hence, it is often necessary to extend measurements beyond the lines required in the immediate survey in order to ascertain the correct location of the corners required.

Application No. 1160 Red Willow County.

Filed March 13, 19 61

BOARD OF EDUCATIONAL LANDS AND FUNDS

By Willis L. Brown
State Surveyor.

Assigned to Willis L. Brown, State Surveyor

March 13, 19 61.

SURVEY APPLICATION NO. 1160

RED WILLOW COUNTY

Application No. 1160 was assigned me by the Secretary of the Board of Educational Lands and Funds, March 13, 1961.

The records of United States surveys on file in the office of the Board of Educational Lands and Funds show that the Base Line was surveyed by Todd and Withrow in 1859, the township lines by Wm. E. Daugherty in 1870 and the subdivisions by D. V. Stephenson in 1871.

Prior to the commencement of this survey the records of the Red Willow County Surveyor's office were carefully examined for evidence by which to identify the original corners. Reference to all records used in the identification of the corners will be made in the body of the field notes.

I use in this survey a K & E transit, No. 98652, graduated to single minutes of arc. This instrument is kept in perfect adjustment during the progress of this survey. All measurements are made with a 100-foot steel tape of correct length held level over uneven ground by use of plumb bobs to assure true horizontal measurements of each line. Measurements are then converted to chains and links.

Larry V. Worrell, after first being duly sworn, was employed as instrumentman. William E. Robinson and Gary W. Will, after first being duly sworn, were employed as chainmen.

All corners monumented in this survey are marked as described in the field notes.

The original field notes disclose that all corners involved in this survey were originally marked with stone or pits and mound. Some of these corners have been perpetuated by County Surveyors using material other than that used by the original surveyor but in most cases the records of these perpetuations are clear so that no trouble is encountered in identifying them as the true corners of the original survey. All such corners found are rebuilt in their original positions.

In writing the field notes, temporary lines and preliminary calculations are omitted for clarification and brevity, all lines being measured along their true courses between corners. This simplifies the record, obviates confusion for the land owners and fulfills the mandates of the Courts.

Survey commenced April 30, 1973

Survey completed May 9, 1973

Dependent Resurvey of Lines in Sec. 36, T. 1 N., R. 26 W.,
in Red Willow County, Nebraska

Chains	FIELD NOTES
	I go to the original corner to T. 1 N., Rs. 25 and 26 W. on the Base Line which is marked with pieces of the original stone 24" below the surface of the ground. I rebuild this corner. Set concrete monument with brass cap marked R26W R25W T1N S36 S31 KANSAS from which: Corner fence post bears North 22.0' distance. Fences extend East, West and North. Nail in fence post bears Northeast 41.0' dist. Nail in fence post bears Northwest 26.8' dist.
	From this corner, I chain Northward
79.47	Intersect the perpetuated original corner to Sections 25, 30, 31 and 36 which is marked with a stone, as described by D. S. Hasty, Furnas County Surveyor, on May 6, 1899, and recorded in Field Note Book B, Page 300. I rebuild this corner. Set concrete monument with brass cap marked R26W R25W T1N S25 S30 S36 S31 1973 from which: Nail in corner ~~fence~~ post bears East Northeast 43.3' dist. Nail in fence post bears Northeast 67.0' dist. Corner is 36.0' North of fence extending West. Corner is 27.0' East of fence extending South. Corner is 33.0' West of fence extending North.
	Thence, I chain Westward between Secs. 25 and 36 (Interior Angle 82° 02')
81.07	Intersect the perpetuated corner to Secs. 25, 26, 35 and 36, which is monumented with a marked brick. I rebuild this corner. Set concrete monument with brass cap marked T1NR26W S26 S25 S35 S36 1973 from which: Corner fence post bears South Southeast 36.0' dist. Fence post bears Southwest 37.6' dist. Fence post bears Southeast 56.0' dist.
	Survey completed May 9, 1973. Willis L. Brown, State Surveyor LS-146 (SEAL)

INSTRUMENTMAN'S PRELIMINARY OATH

State of Nebraska
Lancaster County } ss.

I, Larry V. Worrell, solemnly swear that I will execute the duties of Instrumentman in the survey of lines in Sec. 36, T. 1 N., R. 26 W., in Red Willow County, Ne.,

to be made by Willis L. Brown, ~~Deputy~~ State Surveyor, under Application No. 1160; that I will carefully run all lines and report all courses and measurements to said Surveyor, to the best of my ability.

Larry V. Worrell

Subscribed in my presence and sworn to before me this 30th day of April, 19 73.

Willis L. Brown
~~Deputy~~ State Surveyor

CHAINMEN'S PRELIMINARY OATHS

State of Nebraska
Lancaster County } ss.

I, William E. Robinson, solemnly swear that I will execute the duties of Chainman in the survey of lines in Sec. 36, T. 1 N., R. 26 W., in Red Willow County, Ne., to be made by Willis L. Brown, State Surveyor, under Application No. 1160; That I will level the chain upon uneven ground and plumb the tally pins; and that I will report the true lengths of all lines that I assist in measuring, to the best of my skill and ability.

William E. Robinson

Subscribed in my presence and sworn to before me this 30th day of April, 1973

Willis L. Brown
Willis L. Brown, State Surveyor

State of Nebraska
Lancaster County } ss.

I, Gary W. Will, solemnly swear that I will execute the duties of Chainman in the survey of lines in Sec. 36, T. 1 N., R. 26 W., in Red Willow County, Ne., to be made by Willis L. Brown, State Surveyor, under Application No. 1160; That I will level the chain upon uneven ground and plumb the tally pins; and that I will report the true lengths of all lines that I assist in measuring, to the best of my skill and ability.

Gary W. Will

Subscribed in my presence and sworn to before me this 30th day of April, 1973

Willis L. Brown
Willis L. Brown, State Surveyor

State of Nebraska
..... County } ss.

I, ..., solemnly swear that I will execute the duties of Chainman in the survey of ..... to be made by ....., State Surveyor, under Application No. .....; That I will level the chain upon uneven ground and plumb the tally pins; and that I will report the true lengths of all lines that I assist in measuring, to the best of my skill and ability.

Subscribed in my presence and sworn to before me this ..... day of ....., 19.....

SURVEYOR'S OATH

State of Nebraska
Lancaster County } ss.

I, Willis L. Brown, being first duly sworn, upon my oath say that I am the duly appointed, qualified and acting State Surveyor in and for the State of Nebraska; That on the 9th day of May, 1973, as such surveyor, I completed a dependent resurvey of lines in Sec. 36, T. 1 N., R. 26 W., in Red Willow County, Nebraska, under Application No. 1160; and that the foregoing field notes, consisting of pages 5 to 6, inclusive, are the true and original field notes of said survey as made by me; and that the attached map is a correct representation of said survey as the same was measured and marked by me.

Willis L. Brown
State Surveyor

Wilma E. Henn
GENERAL NOTARIAL SEAL
STATE OF NEBRASKA
COMMISSION EXPIRES
October 24, 1979

Subscribed in my presence and sworn to before me this 9th day of August, 1976

Wilma E. Henn
Notary Public

(SEAL)

APPROVAL

STATE LAND OFFICE,

I, Kent Hickman Secretary, Board of Educational Lands and Funds of the State of Nebraska, certify that the foregoing map and field notes and the survey they describe under Application No. 1160, are hereby approved.

In Testimony Whereof, I hereunto set my hand and affix the seal of this office at Lincoln, Nebraska, this 9th day of August, 1976

Kent Hickman
Secretary, Board of Educational Lands and Funds

(SEAL)

MAP OF
DEPENDENT RESURVEY OF LINES IN
SECTION 36 T.1 N., R.26W.
RED WILLOW COUNTY

● - CORNERS FOUND
○ - CORNERS ESTABLISHED
SCALE - 1 INCH - 20 CHAINS

SURVEYED BY WILLIS L. BROWN
NEBRASKA STATE SURVEYOR
APPLICATION NO. 1160

SURVEY COMPLETED MAY 9, 1973

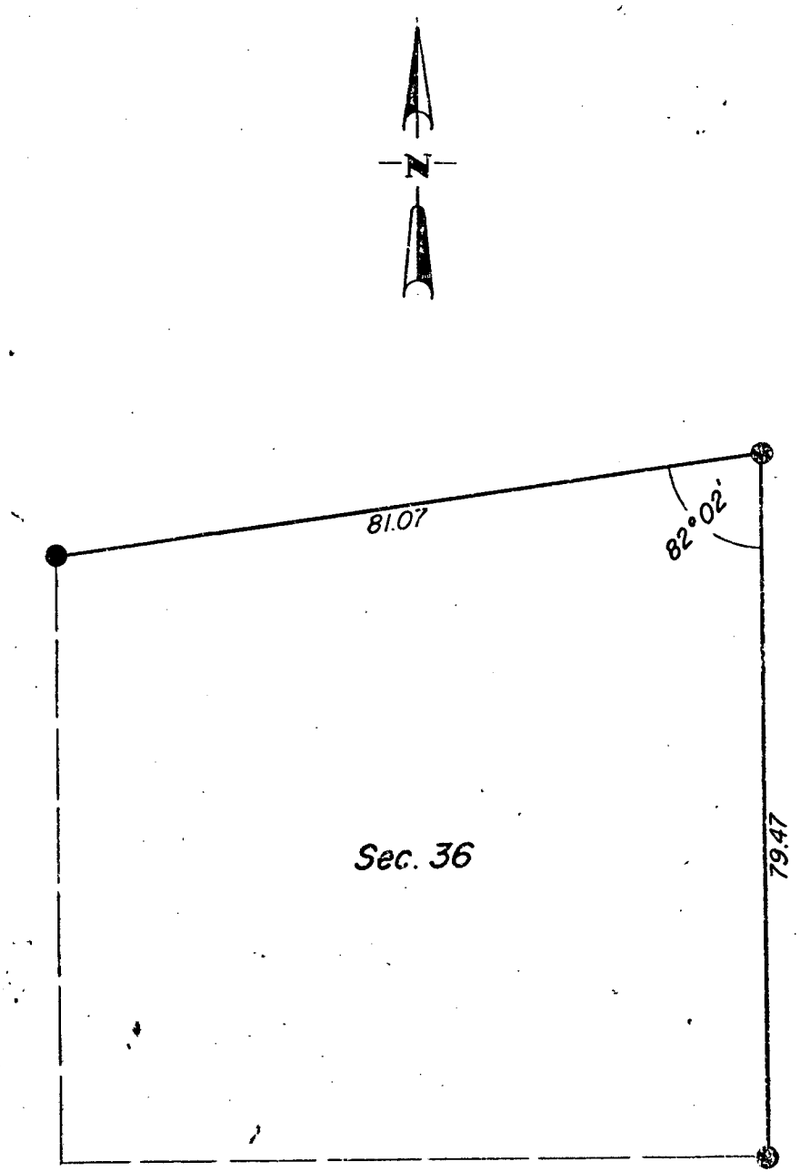

Willis L. Brown

Willis L. Brown, State Surveyor, LS 146

Nebraska State Land Office

August 9, 1976

I, Kent Hickman, *Secretary, Board of Educational Lands and Funds of the State of Nebraska, do hereby certify that the annexed is a true and literal exemplification of the map and field notes of a dependent resurvey of lines in Township* 1 *North, Range* 26 *West, ~~East~~, in* Red Willow *County, Nebraska, executed by* Willis L. Brown, *State Surveyor, under Application No.* 1160, *as the same appear on file and of record in this office.*

In testimony whereof, *I have hereunto set my hand and affixed the Seal of this office at the city of Lincoln, on the day and year above written.*

Kent Hickman

Secretary, Board of Educational Lands and Funds.

PLAT OF SURVEY

6th P. M.

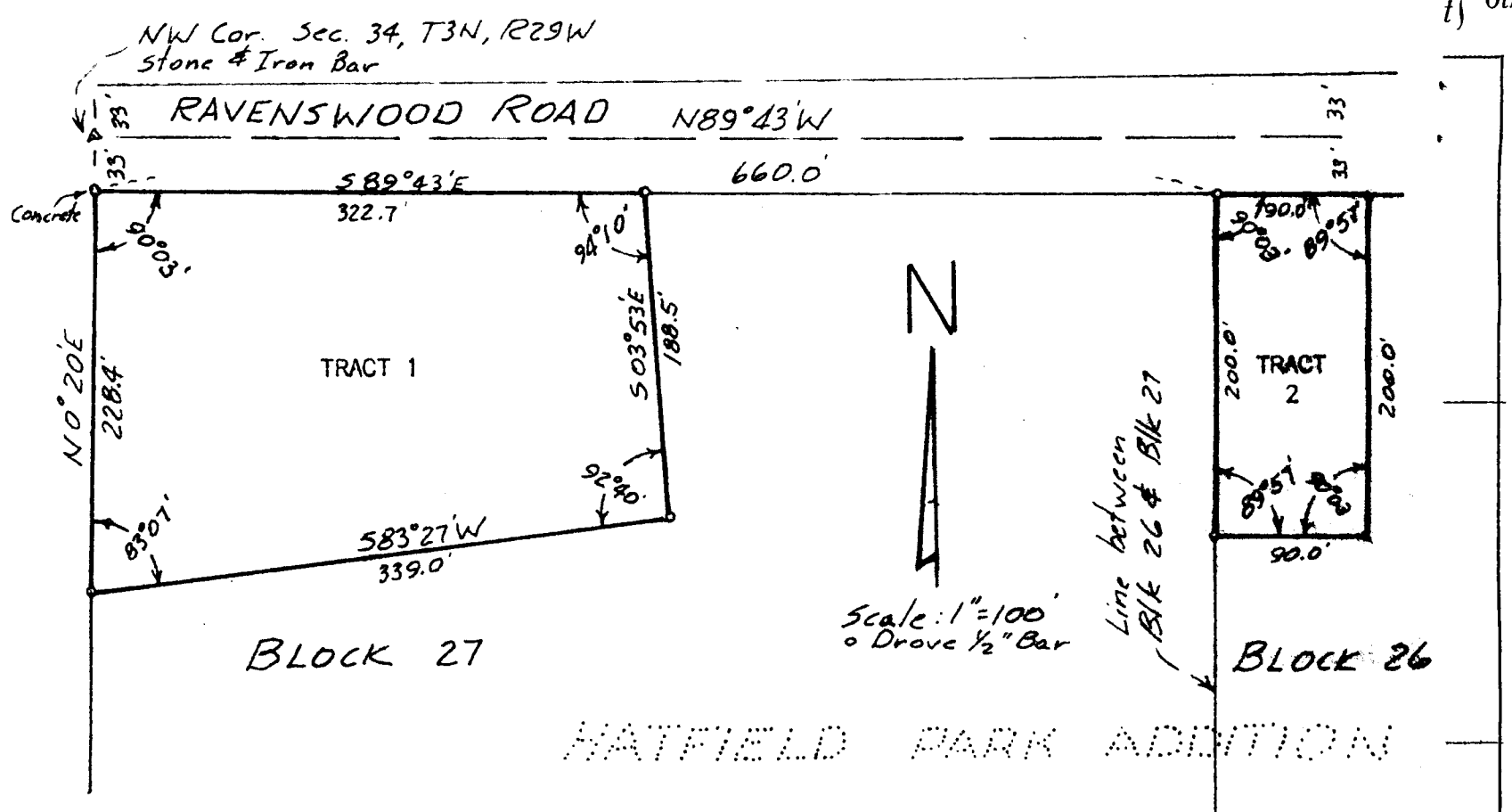

FILED
IN COUNTY CLERK'S OFFICE
RED WILLOW CO., NEBR.
MAR 16, 1977
9:10 O'clock A.M.
Co. Clerk
Deputy

PLAT OF SURVEY

LEGAL DESCRIPTIONS

TRACT 1

Part of Block 27, Hatfield Park Addition, Red Willow County, Nebraska.

Commencing at the Northwest Corner of said Block 27; thence Bearing S 89°43' E in the north line of said Block a distance of 322.7 feet to a point; thence Bearing S 03°53' E a distance of 188.5 feet to a point; thence Bearing S 83°27' W a distance of 339.0 feet to a point in the west line of said Block 27; thence Bearing N 00°20' E in the said west line of Block 27 a distance of 228.4 feet to the point of beginning; said tract containing 1.6 acres, more or less.

TRACT 2

The North 200.0 feet of the West 90.0 feet of Block 26, Hatfield Park Addition, Red Willow County, Nebraska; containing .4 acre, more or less.

I certify that the above described tracts were surveyed as noted and the field surveys are true and correct.

Charles E. Wright
CHARLES E. WRIGHT
Registered Land Surveyor, LS-90
January 27, 1977

Book: Misc. Surv. XVIII
Date: 1/27/77

CHARLES E. WRIGHT
CONSULTING ENGINEER
McCOOK, NEBRASKA

Proj: Harry Eiler Surv.
Ravenswood Road

OATH OF CHAINMEN

We,.....and.....,

do hereby certify that, after being duly sworn, we assisted.....County Surveyor, in the survey of

.....Section....., Township.....North, Range.....
and that all lines of said survey were accurately measured by us according to instructions given us and to the best of our skill and ability.

Subscribed in my presence and sworn to before me .....*Chainman,*

this.....day of.....19..... .....*Chainman,*

.....County Surveyor. .....*Chainman.*

SURVEYOR'S CERTIFICATE

I hereby certify that on the.....day of.....19....., I surveyed

.....

Section....., Township.....North, Range....., and that said survey was accurately made, according to law and the established rules and regulations governing the subdivision of sections, and that all corners were perpetuated with durable material as provided by law and as specifically set forth in the foregoing field notes; and that said notes and map have been compared with the memorandum notes of survey and are true and correct.

Witness my hand this.....day of.....19.....

.....County Surveyor.

PLAT OF SURVEY

Section or Lot ..... Twp. or Blk. ..... Range ..... {East / West} 6th P. M.

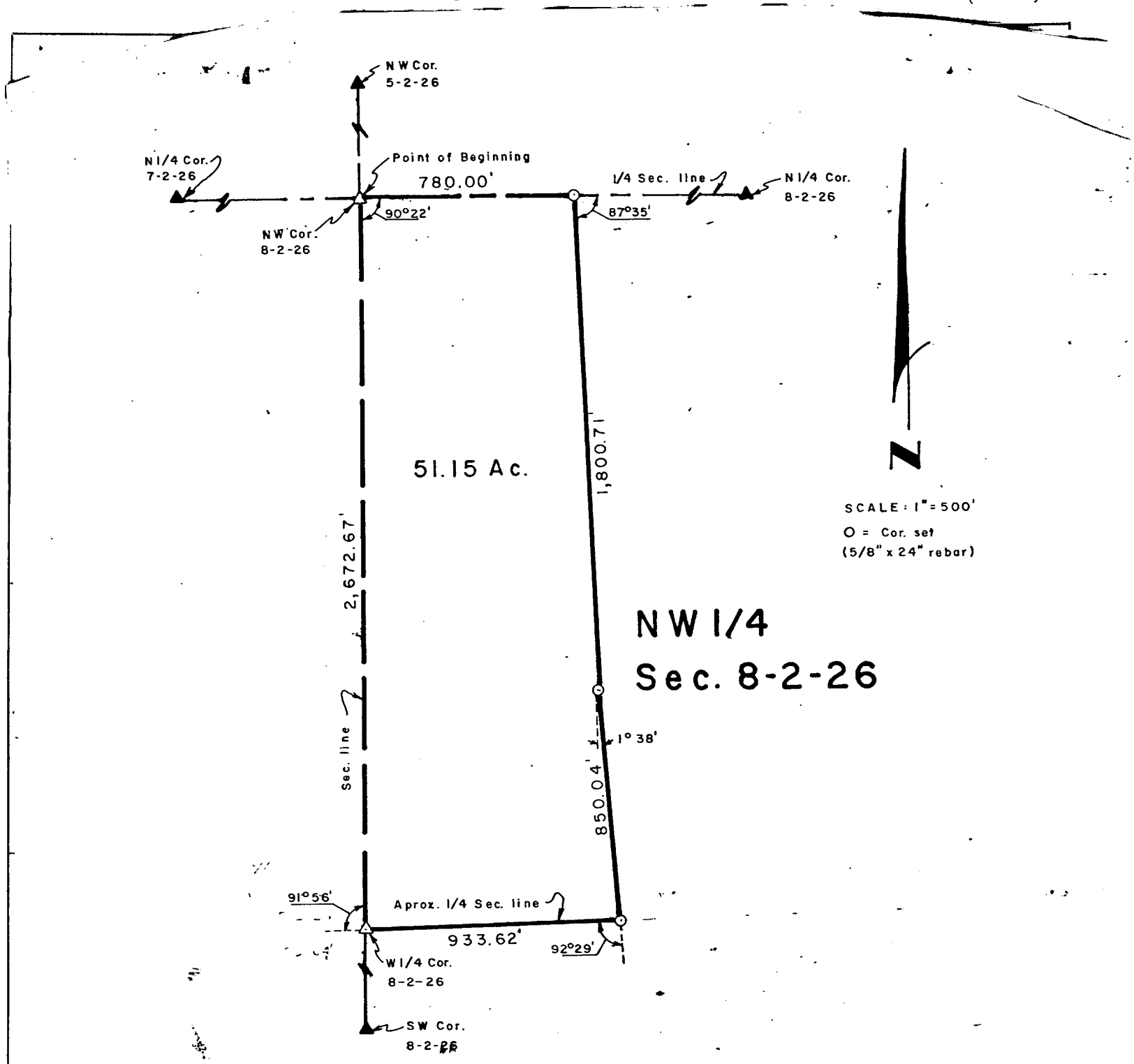

SURVEYOR'S CERTIFICATE

I hereby certify that the above Plat of Survey is a true and correct delineation of a field survey conducted by me locating a tract of land in the Northwest Quarter of Section 8, Township-2-North, Range-26-West of the Sixth P. M., in Red Willow County, Nebraska, more particularly described as follows:

Referring to the Northwest corner of said section 8 as the true Point of Beginning; thence easterly, along the north line of sec.8, 780.00 feet to a point ; thence 87°35'Right, 1,800.71 feet to a point; thence Left 1°38', 850.04 feet to a point; thence 92°29' Right, 933.62 feet to the West Quarter cor. of sec. 8; thence 91°56' Right, along the West line of sec. 8, 2,672.67 feet to the point of beginning, containing 51.15 acres, more or less.

Dated March 16, 1980

Darrell W. Burke L. S. 301
McCook, Nebraska

NEBRASKA REGISTERED LS-301 LAND SURVEYOR DARRELL W. BURKE

Appl.

by.....

Intere

of date when

We,...

do hereby cert

and that all l

Su

this.....

I hereby

Section....., Township.....North, Range....., and that said survey was accurately made, according to law and the established rules and regulations governing the subdivision of sections, and that all corners were perpetuated with durable material as provided by law and as specifically set forth in the foregoing field notes; and that said notes and map have been compared with the memorandum notes of survey and are true and correct.

Witness my hand this.....day of.....19.....

.....County Surveyor.

PLAT OF SURVEY

FILED
IN COUNTY CLERK'S OFFICE
RED WILLOW CO., NEBR.
MAR 7, 1977
9:10 O'clock A M.
Co. Clerk
Deputy

...h P. M.

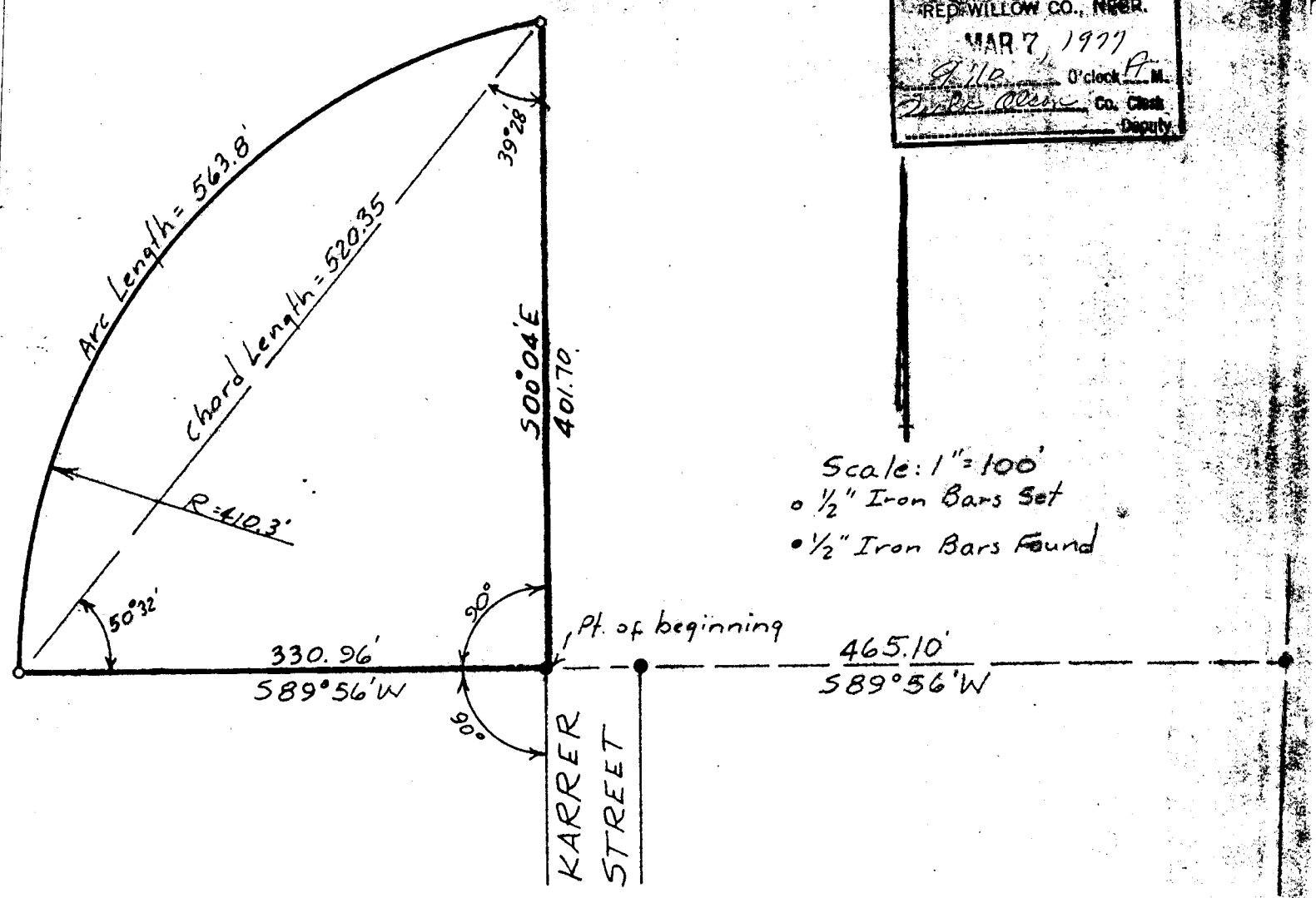

PLAT OF SURVEY

I hereby certify that the above Plat of Survey is a true and correct delineation of a field survey conducted under my supervision, which stakes on the ground the legal description as follows:

A tract in the SE¼ SW¼ of Section 29, T3N, R29W of the 6th P.M., City of McCook, Red Willow County, Nebraska, described as follows:

Beginning at the South 1/4 Corner of said Section 29; thence N 01°53' E in the east line of said SE¼ SW¼ of Section 29 a distance of 750.31 feet; thence S 89°56' W 465.10 feet to the true point of beginning; thence continuing S 89°56'W 330.96 feet; thence Northerly along the arc of a curve to the right having a radius of 410.3 feet and an arc length of about 564 feet to a point in a line that bears N 00°04' W 401.70 feet from the true point of beginning; thence S 00°04' E 401.70 feet to the true point of beginning; said tract containing 2.25 acres, more or less.

5¼ Cor. Sec. 29-3-29 "X" in Concrete

Charles E Wright
CHARLES E. WRIGHT
Registered Land Surveyor, LS-90

February 2, 1977

by...

Book: Misc/ Surv. XVIII, Pg. 19
Date: Feb 2, 1977

CHARLES E. WRIGHT
CONSULTING ENGINEER
McCOOK, NEBRASKA

Proj. City of Mc. to Farm Drainage Burlington Northern Yards ..19.....,

of d...

OATH OF CHAINMEN

We,.....and.....,

do hereby certify that, after being duly sworn, we assisted.....County Surveyor, in the survey of

.....Section....., Township.....North, Range.....
and that all lines of said survey were accurately measured by us according to instructions given us and to the best of our skill and ability.

Subscribed in my presence and sworn to before me .....*Chainman,*

this.....day of.....19..... .....*Chainman,*

.....County Surveyor. .....*Chainman.*

SURVEYOR'S CERTIFICATE

I hereby certify that on the.....day of.....19....., I surveyed

.....

Section....., Township.....North, Range....., and that said survey was accurately made, according to law and the established rules and regulations governing the subdivision of sections, and that all corners were perpetuated with durable material as provided by law and as specifically set forth in the foregoing field notes; and that said notes and map have been compared with the memorandum notes of survey and are true and correct.

Witness my hand this.....day of.....19.....

.....*County Surveyor.*

PLAT OF SURVEY

.....Section or Lot.....Twp. or Blk.....Range..... {East / West} 6th P. M.

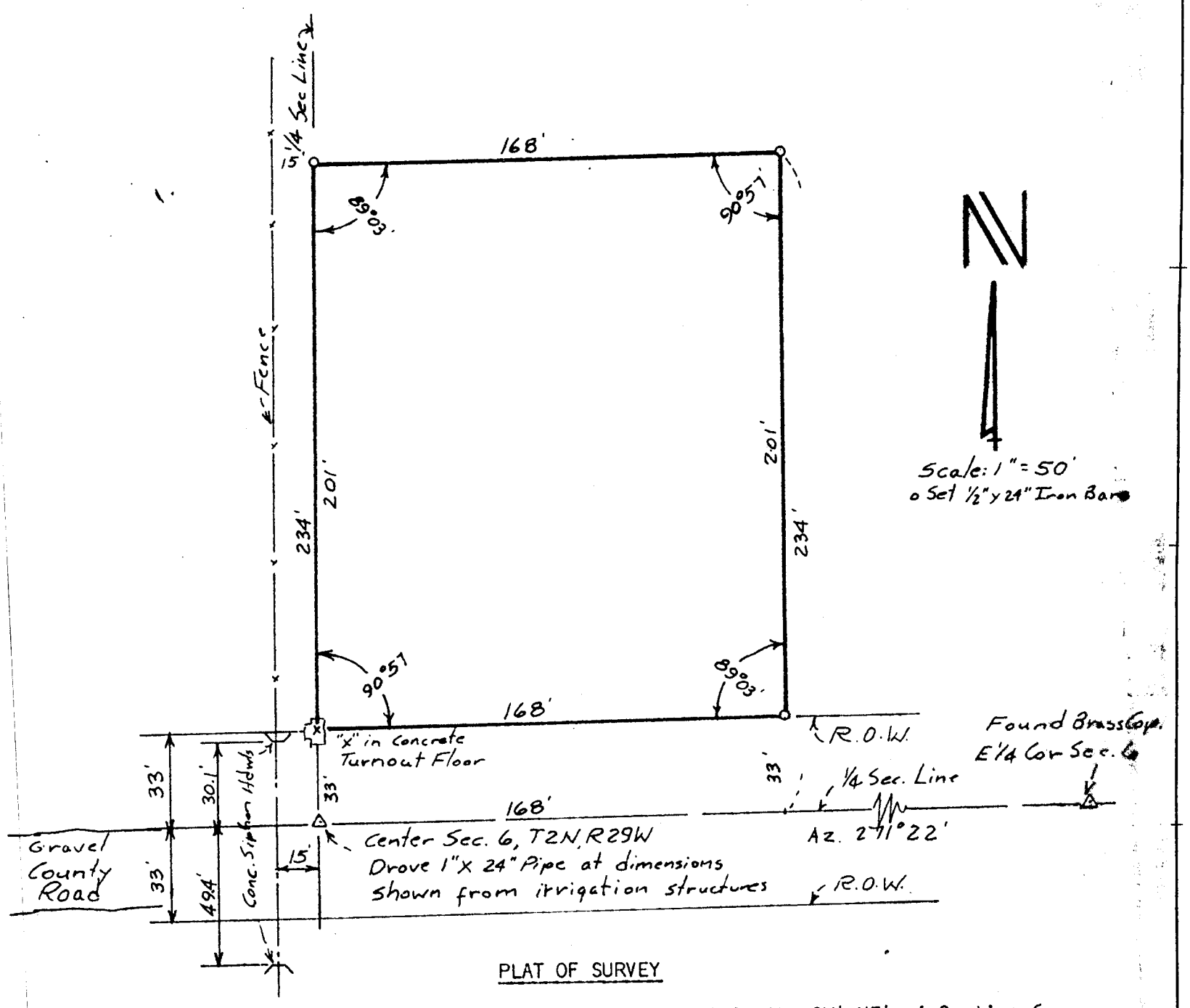

PLAT OF SURVEY

I certify that I surveyed the following tract in the SW¼ NE¼ of Section 6, T2N, R29W of the 6th P.M. in Red Willow County, Nebraska:

Commencing at the Southwest Corner of the SW¼ NE¼ of said Section 6; thence North in the west line of said quarter section 234 feet; thence East parallel to the east-west line through the center of said Section 6 a distance of 168 feet; thence South parallel to the west line of said quarter a distance of 234 feet; thence West on the east-west line through the center of said section 168 feet to the point of beginning, subject to existing public road.

.....19.....,

Charles E. Wright
CHARLES E. WRIGHT
Registered Land Surveyor, LS-90

Book: Misc. Surv. Bk. XVIII, Pg. 21
Date: Mar. 2, 1977

CHARLES E. WRIGHT
CONSULTING ENGINEER
McCOOK, NEBRASKA

Proj: Roger Golth Tract Surv.

We,.....and.....,

do hereby certify that, after being duly sworn, we assisted....., County Surveyor, in the survey of

.....Section....., Township.....North, Range.....
and that all lines of said survey were accurately measured by us according to instructions given us and to the best of our skill and ability.

Subscribed in my presence and sworn to before me .....Chainman,

this.....day of.....19..... .....Chainman,

..... County Surveyor. .....Chainman.

SURVEYOR'S CERTIFICATE

I hereby certify that on the.....day of.....19....., I surveyed

.....

Section....., Township.....North, Range....., and that said survey was accurately made, according to law and the established rules and regulations governing the subdivision of sections, and that all corners were perpetuated with durable material as provided by law and as specifically set forth in the foregoing field notes; and that said notes and map have been compared with the memorandum notes of survey and are true and correct.

Witness my hand this.....day of.....19.....

.....County Surveyor.

OFFICIAL RECORD

FIELD NOTES

86711—K-B Printing Co., Omaha

FROM STATION	COURSE OF LINE	TO STAT'N	DISTANCE Chains	DISTANCE Links	MAGNETIC VARIATION OF ANGLE	KIND OF CORNER	REMARKS

FILED
IN COUNTY CLERK'S OFFICE
RED WILLOW CO., NEBR.
MAR 1 8
1:45 O'clock P. M.
Phyllis Lehnack Co. Clerk
Deputy

REPORT OF PERMANENT SURVEY CORNER MARKERS AND WITNESSES

Red Willow COUNTY

South 1/4 Corner of Section No. 35, T-3-N, R-27-W

FIELD NOTES

Party Chief Darrell W. Burke

Date: 5/16 & 17/77

Drove 1 1/4" x 30" rebar.

CORNER TIES

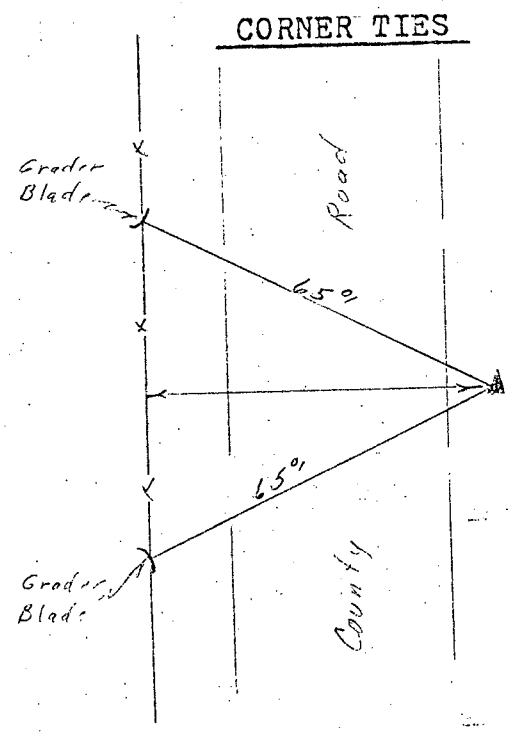

Party Chief Darrell W. Burke L.S. 301

Date: 5/17/77

NEBRASKA
REGISTERED
LS - 301
LAND SURVEYOR
DARRELL W. BURKE

RECORD

FILED
IN COUNTY CLERK'S OFFICE
RED WILLOW CO., NEBR.
MAR 18
11:45 O'clock A. M.
Phyllis Lebsack Co. Clerk
Deputy

REPORT OF PERMANENT SURVEY CORNER MARKERS AND WITNESSES

Red Willow COUNTY

Southwest Corner of Section No. 36, T-3-N, R-37-W

FIELD NOTES

Party Chief Darrell W. Burke

Date: 5/16 & 17/77

Drove 1¼" x 30" rebar.

CORNER TIES

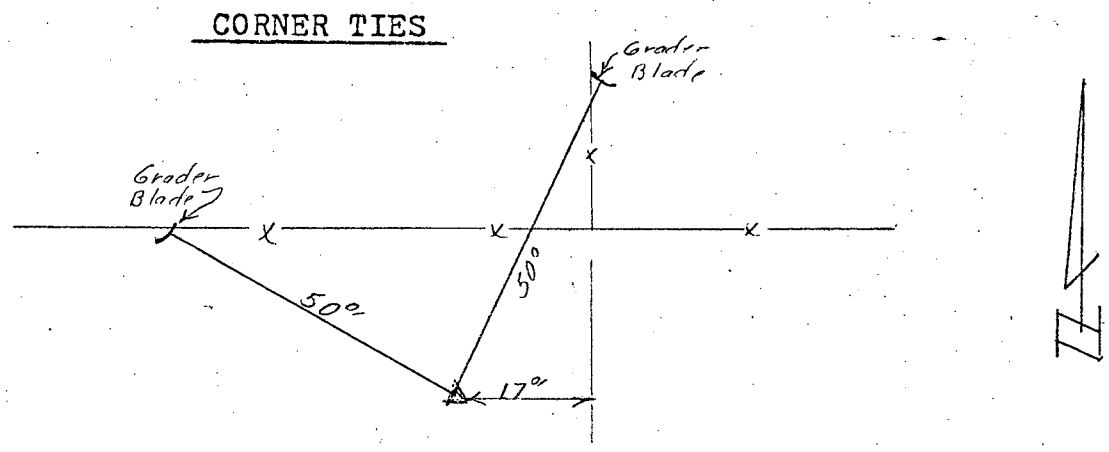

Party Chief Darrell W. Burke L.S. 301

Date: 5/17/77

NEBRASKA REGISTERED LS-301 LAND SURVEYOR DARRELL W. BURKE

RECORD

FILED
IN COUNTY CLERK'S OFFICE
RED WILLOW CO., NEBR.
MAR 1 8
11:45 O'clock A.M.
Co. Clerk
Deputy

REPORT OF PERMANENT SURVEY CORNER MARKERS AND WITNESSES

Red Willow COUNTY

South 1/4 Corner of Section No. 36, T- 3 -N, R- 27 - W

FIELD NOTES

Party Chief Darrell W. Burke

Date: 5/16 & 17/77

CORNER TIES

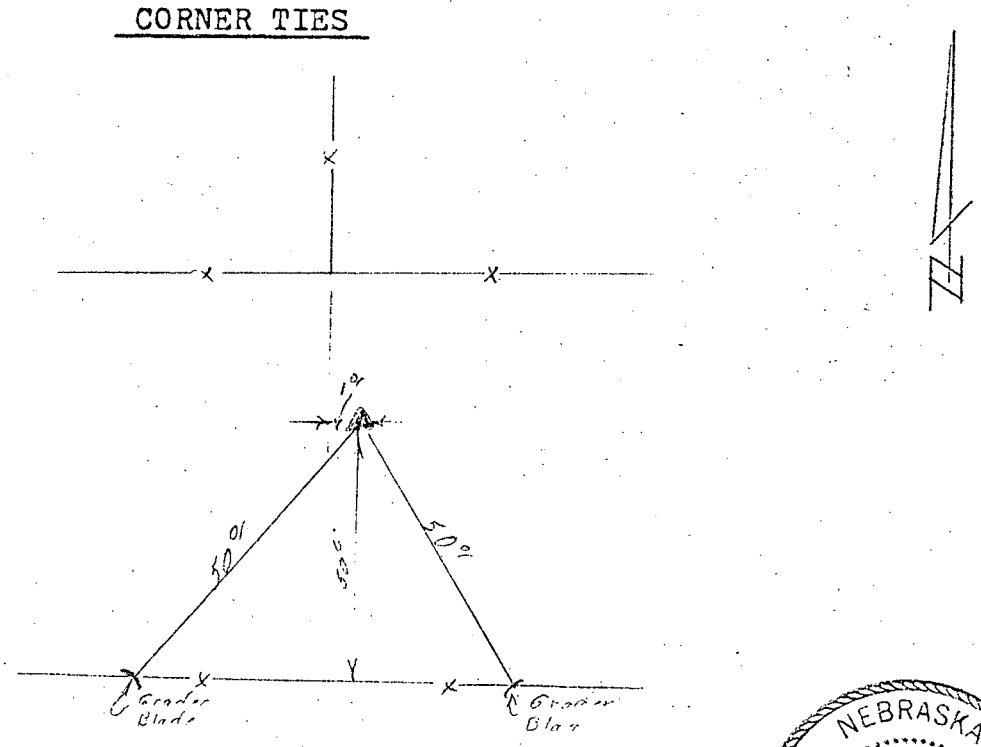

Party Chief Darrell W. Burke L.S. 301

Date: 5/17/77

NEBRASKA
REGISTERED
LS - 301
LAND SURVEYOR
DARRELL W. BURKE

RECORD

REPORT OF PERMANENT SURVEY CORNER MARKERS AND WITNESSES

IN COUNTY CLERK'S OFFICE
RED WILLOW CO., NEBR.
MAR 1 8
11:45 O'clock A. M.
Co. Clerk
Deputy

Red Willow COUNTY

Northwest Corner of Section No. 6, T-2-N, R-26- W

FIELD NOTES

Party Chief Darrell W. Burke

Date: 5/12 & 17/77

Drove 1¼"x30" rebar

CORNER TIES

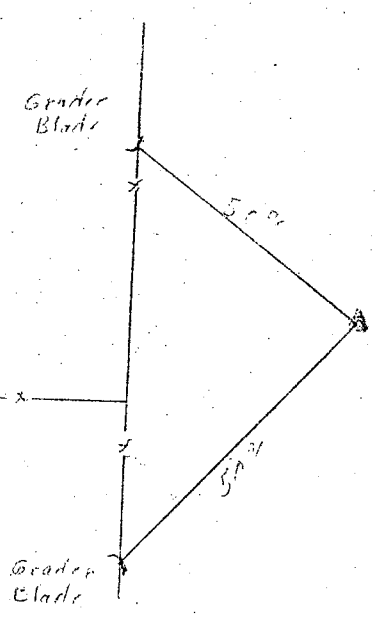

Party Chief Darrell W Burke L.S. 301

Date: 5/17/77

NEBRASKA REGISTERED LS-301 LAND SURVEYOR DARRELL W. BURKE

RECORD

Fed. Owner

Sec. 1-2-27
Sec. 1-2-27
Sec. 36-3-27

REPORT OF PERMANENT SURVEY CORNER MARKERS AND WITNESSES

FILED
IN COUNTY CLERK'S OFFICE
RED WILLOW CO., NEBR.
MAR 18
11:45 O'clock A.M.
Phyllis Schlueck Co. Clerk
Deputy

Red Willow COUNTY

Northeast Corner of Section No. 6, T-2-N, R-26-W

FIELD NOTES

Party Chief Darrell W. Burke

Date: 5/16&17/77

Found stone @ 3½' deep
Placed 1"x30" steel pin over stone to surface

CORNER TIES

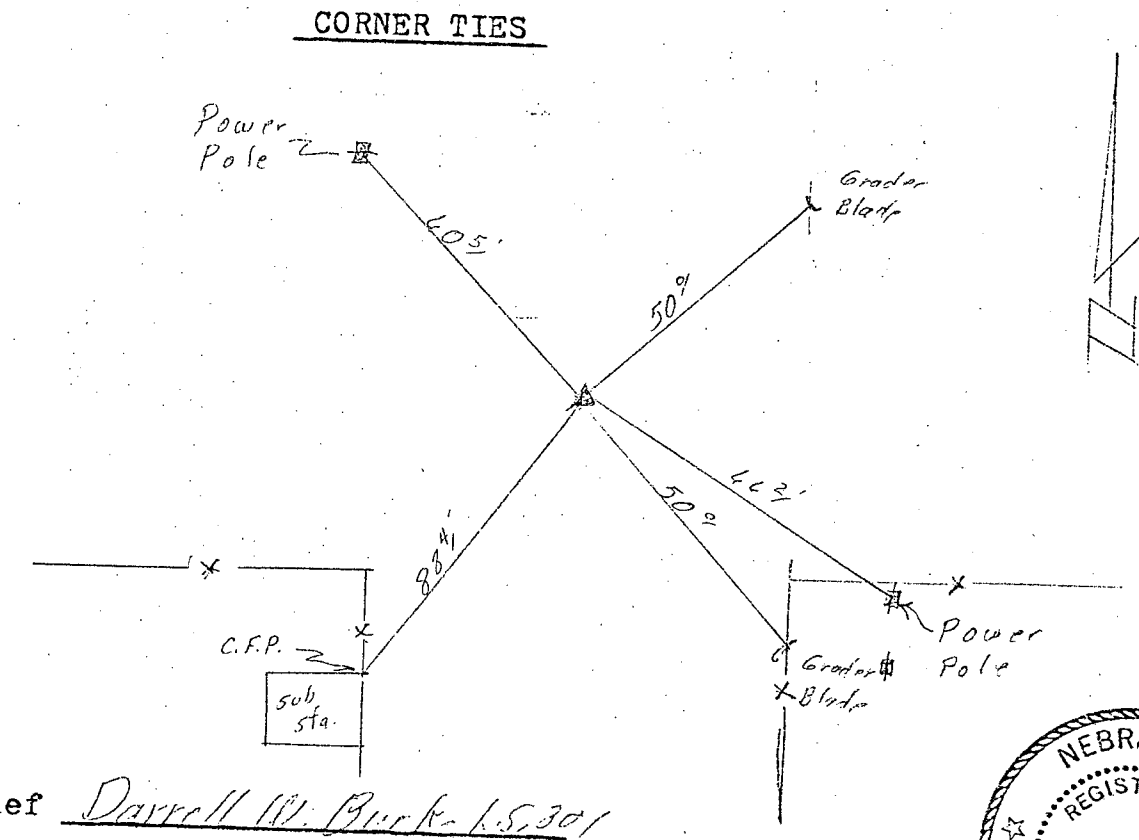

Party Chief Darrell W. Burke L.S. 301

Date: 5/17/77

NEBRASKA REGISTERED LS-301 LAND SURVEYOR DARRELL W. BURKE

ECORD

NE'4 26-4-31-3-26
NE'4 26-2-6-26

REPORT OF PERMANENT SURVEY CORNER MARKERS AND WITNESSES

FILED
IN COUNTY CLERK'S OFFICE
RED WILLOW CO., NEBR.
MAR 18
11:45 O'clock A. M.
Phyllis Leonard Co. Clerk
Deputy

Red Willow COUNTY

North 1/4 Corner of Section No. 6, T-2-N, R-26-W

FIELD NOTES

Party Chief Darrell W. Burke

Date; 5/17/77

Drove 1¼"x30" rebar

CORNER TIES

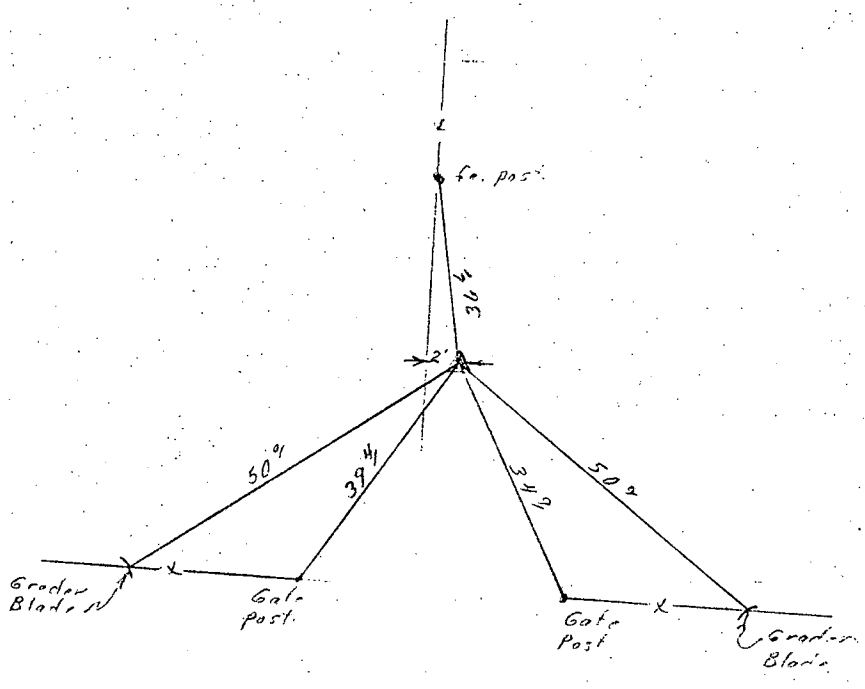

Party Chief Darrell W. Burke L.S. 301

Date: 5/17/77

NEBRASKA
REGISTERED
LS-301
LAND SURVEYOR
DARRELL W. BURKE

ECORD

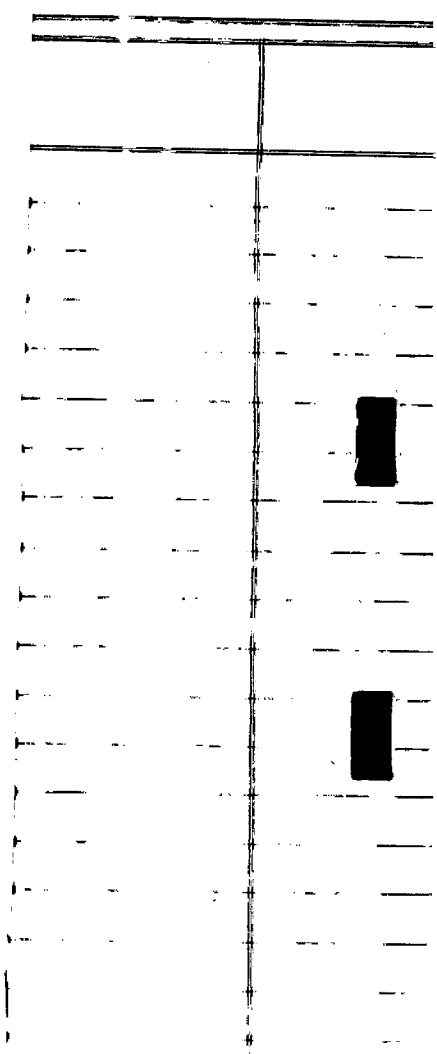

S'E' S'W' Dec. 31 - 3-26
S'W' S'E' -
N'W' N'E' - S'E' - Dec. 26 - 2-26
N'E' N'W' of S'E' - Dec. 26 - 2-26

1/4 Corner

FILED
IN COUNTY CLERK'S OFFICE
RED WILLOW CO., NEBR.
MAR 18
11:45 O'clock A.M.
Phyllis Schaack Co. Clerk
Deputy

REPORT OF PERMANENT SURVEY CORNER MARKERS AND WITNESSES

Red Willow COUNTY

West 1/4 Corner of Section No. 6, T-2-N, R-26-W

FIELD NOTES

Party Chief Darrell W. Burke

Date: 5/16&17/77

Drove 1"x 28" rebar

CORNER TIES

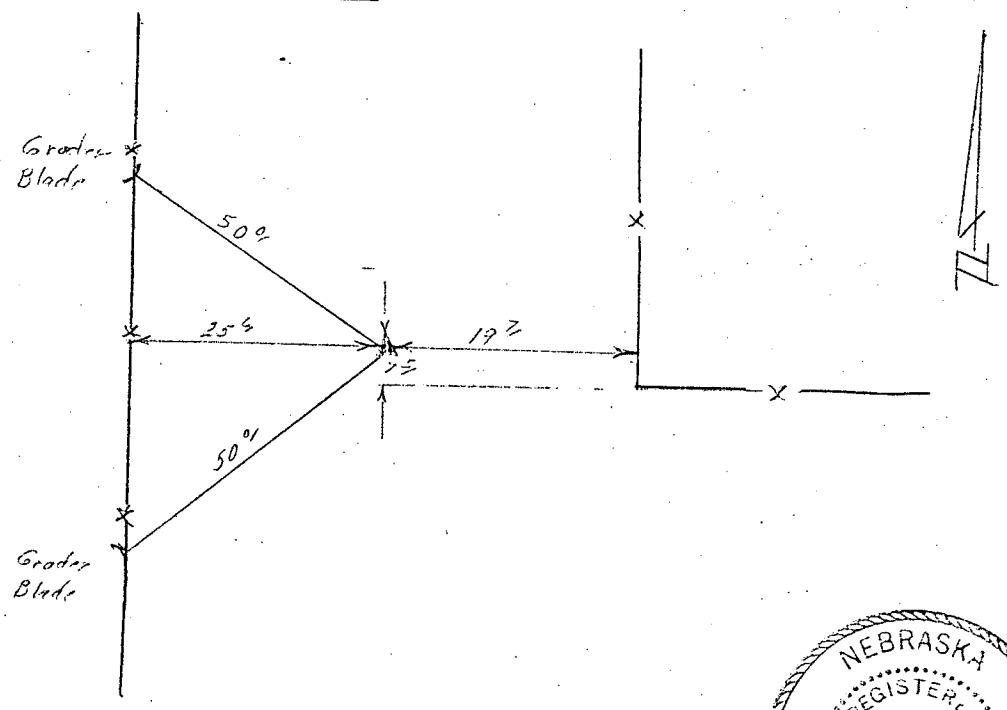

Party Chief Darrell W. Burke L.S. 301

Date: 5/17/77

NEBRASKA REGISTERED LS-301 LAND SURVEYOR DARRELL W. BURKE

PLAT OF SURVEY

.....Section or Lot.....Twp. or Blk.....Range..... {East / West} 6th P. M.

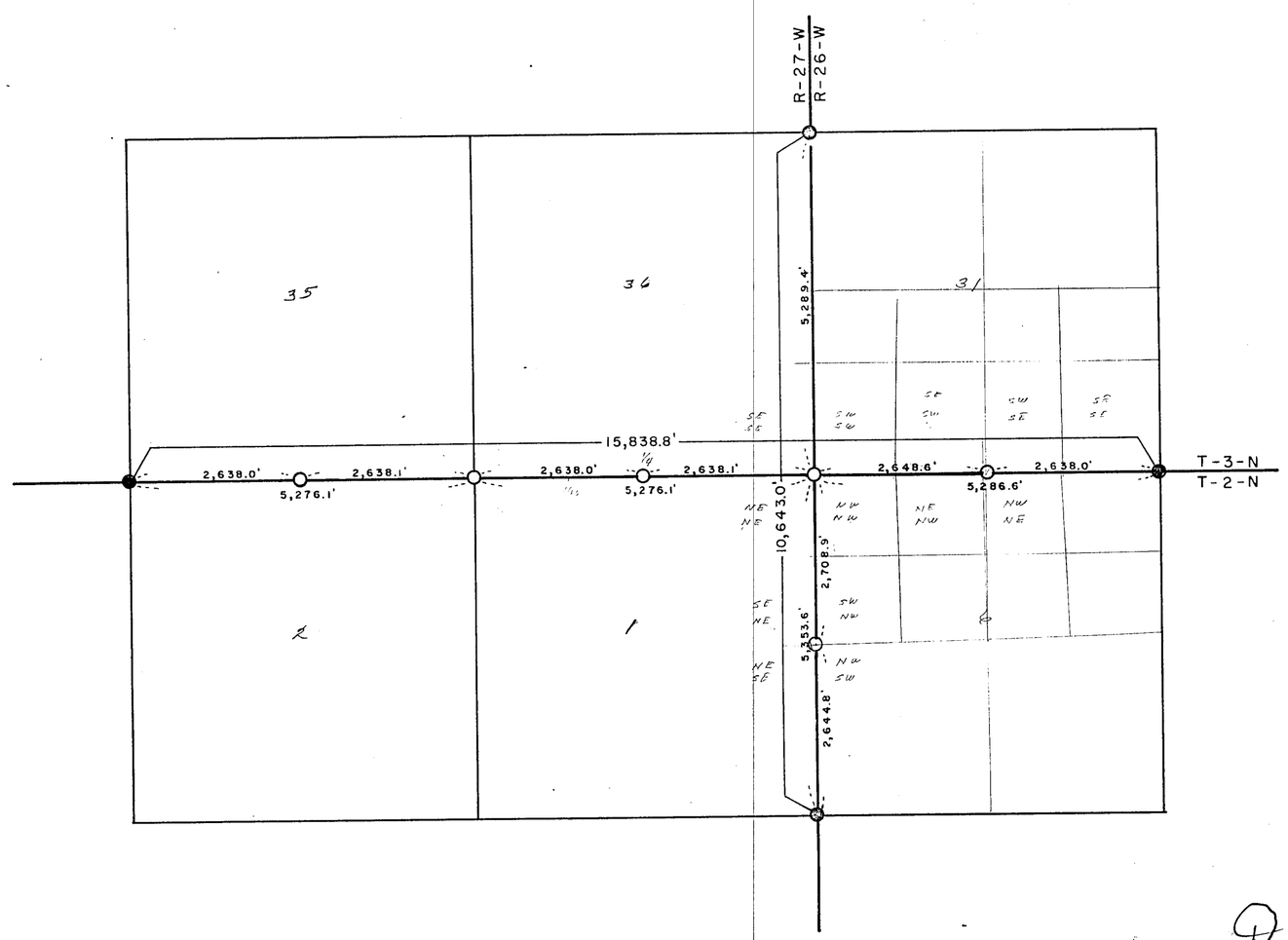

SCALE: 3" = 1 MI.
Corners Found ●
Corners Set ○

Darrell W. Burke
Darrell W. Burke L.S 301
McCook, Nebraska

NEBRASKA REGISTERED LAND SURVEYOR LS-301 DARRELL W. BURKE

Apl

by.....

.....

Inte

of date whe

.....

We,

do hereby ce

.....

and that all

Suoscrwea in my presence ana sworn to before me

this.....*day of*.....*19*.....

.....*County Surveyor.*

.....*Chainman,*

.....*Chainman,*

.....*Chainman.*

SURVEYOR'S CERTIFICATE

I hereby certify that on the.....*day of*.....*19*....., *I surveyed*

.....

Section....., *Township*.....*North, Range*....., *and that said survey was accurately made, according to law and the established rules and regulations governing the subdivision of sections, and that all corners were perpetuated with durable material as provided by law and as specifically set forth in the foregoing field notes; and that said notes and map have been compared with the memorandum notes of survey and are true and correct.*

Witness my hand this.....*day of*.....*19*.....

.....*County Surveyor.*

OFFICIAL RECORD

FIELD NOTES

86711—K-B PRINTING CO., OMAHA

FROM STATION	COURSE OF LINE	TO STAT'N	DISTANCE		MAGNETIC VARIATION OF ANGLE	KIND OF CORNER	REMARKS
			CHAINS	LINKS			

FILED
IN COUNTY CLERK'S OFFICE
RED WILLOW CO., NEBR.
MAR 18
11:45 O'clock A M.
Phyllis Schaack Co. Clerk
Deputy

LATITUDES, DEPARTURES, AND CLOSING ERRORS

LINES DESIGNATED	DIRECTION	DISTANCE		LATITUDES		DEPARTURES		MISCELLANEOUS NOTES
		CHAINS	LINKS	N	S	E	W	

PLAT OF SURVEY

.....Section or Lot.....Twp. or Blk.....Range..... {East / West} 6th P. M.



CERTIFICATES

Application for survey of.....*Section*....., *Township*....., *North, Range*.....,

by....., *19*....., *owner of the*.....

.....*of said section.*

Interested parties were notified by.....*on the*.....*day of*.....*19*.....,
(Mail or Personal Service)

of date when said survey would begin. Interested parties present were.....

.....

OATH OF CHAINMEN

We,.....*and*.....,

do hereby certify that, after being duly sworn, we assisted....., *County Surveyor, in the survey of*

.....*Section*....., *Township*.....*North, Range*.....

and that all lines of said survey were accurately measured by us according to instructions given us and to the best of our skill and ability.

Subscribed in my presence and sworn to before me .....*Chainman,*

this.....*day of*.....*19*..... .....*Chainman,*

..... *County Surveyor.* .....*Chainman.*

SURVEYOR'S CERTIFICATE

I hereby certify that on the.....*day of*.....*19*....., *I surveyed*

.....

Section....., *Township*.....*North, Range*....., *and that said survey was accurately made, according to law and the established rules and regulations governing the subdivision of sections, and that all corners were perpetuated with durable material as provided by law and as specifically set forth in the foregoing field notes; and that said notes and map have been compared with the memorandum notes of survey and are true and correct.*

Witness my hand this.....*day of*.....*19*.....

.....*County Surveyor.*

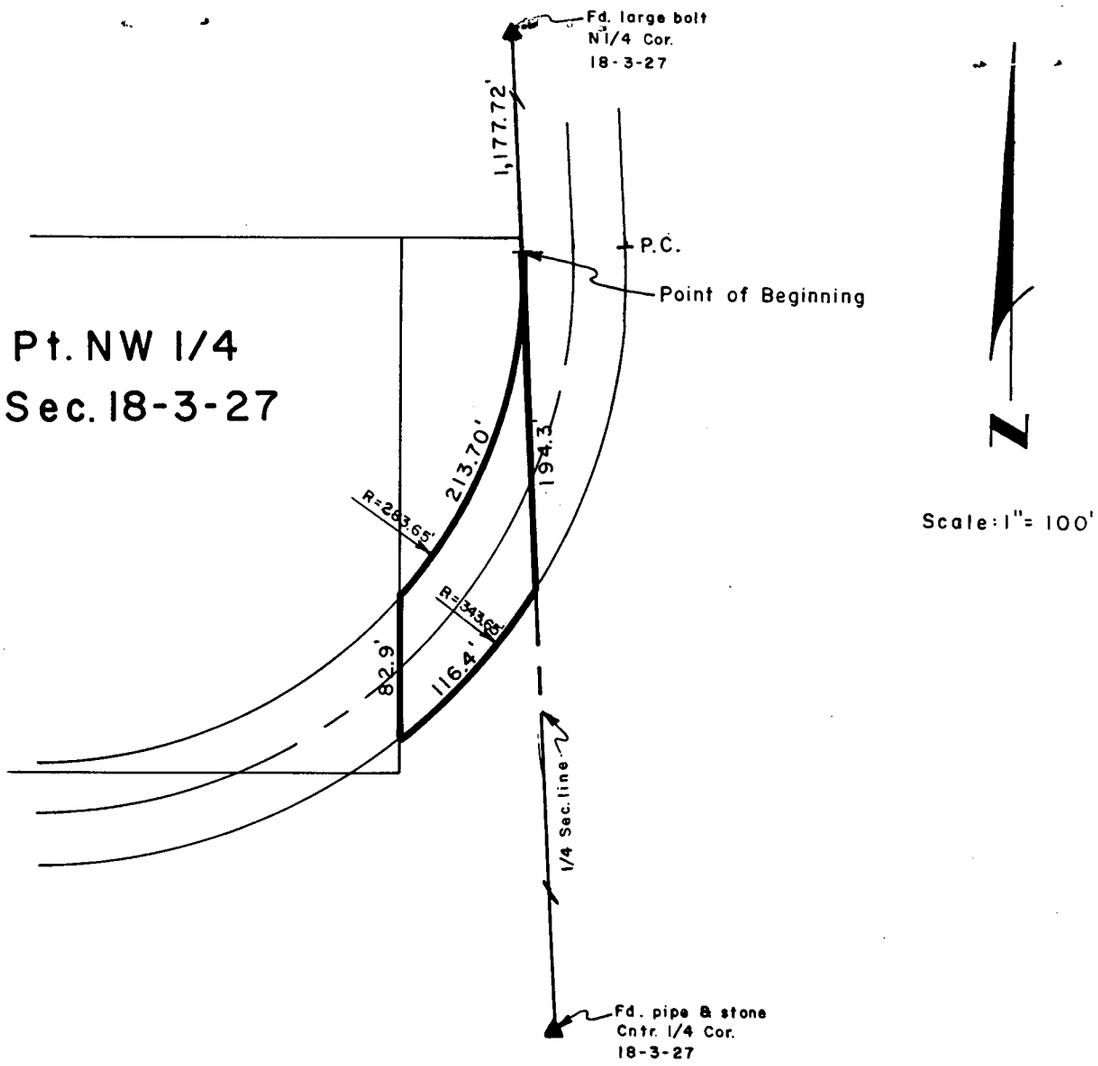

SURVEYOR'S CERTIFICATE

I hereby certify that the above Plat of Survey is a true and correct delineation of a field survey conducted by me lacating a tract of land in the Northwest Quarter (NW¼) of Section 18, Township-3-North Range-27-West of the Sixth P.M., in Red Willow Coun ty, Nebraska, more particularly described as follows:

Referring to the North Quarter corner of said section 18; thence Southerly along the Quarter section line, 1,177.72 feet to the true Point of Beginning; thence continuing along the same line 194.3 feet to a point; thence Southwesterly along a curved line having a radius of 343.65 feet, 116.4 feet to a point; thence Northerly 82.9 feet to a point; thence Northeasterly along a curved line having a radius of 283.65 feet, 213.70 feet to the point of beginning, containing [illegible] acres, more or less

April 5, 1981

Darrell W. Burke L.S. 301
McCook, Nebraska

NEBRASKA REGISTERED LS-301 SURVEYOR D. W. BURKE

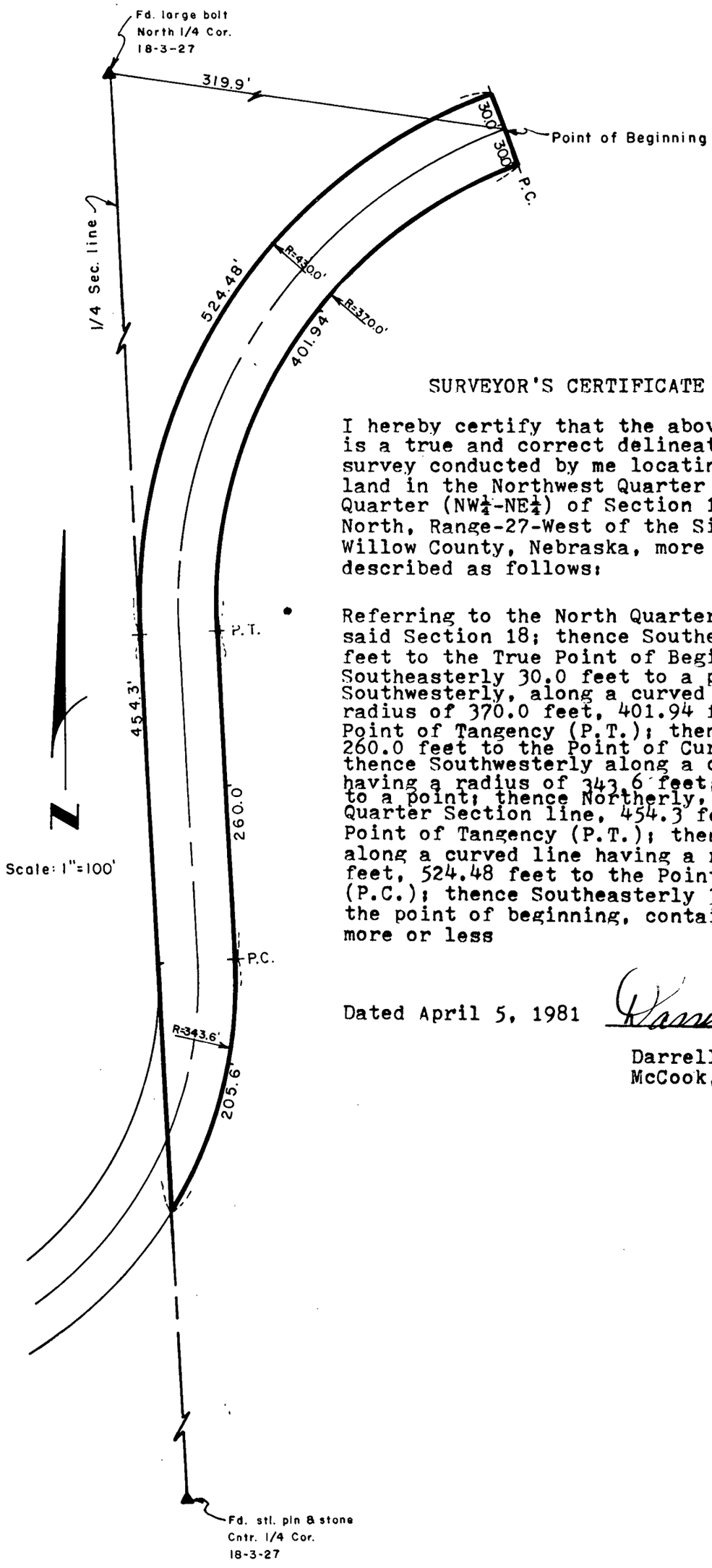

SURVEYOR'S CERTIFICATE

I hereby certify that the above Plat of Survey is a true and correct delineation of a field survey conducted by me locating a tract of land in the Northwest Quarter of the Northeast Quarter (NW¼-NE¼) of Section 18, Township-3-North, Range-27-West of the Sixth P. M., Red Willow County, Nebraska, more particularly described as follows:

Referring to the North Quarter corner of said Section 18; thence Southeasterly 319.9 feet to the True Point of Beginning; thence Southeasterly 30.0 feet to a point; thence Southwesterly, along a curved line with a radius of 370.0 feet, 401.94 feet to the Point of Tangency (P.T.); thence Southerly 260.0 feet to the Point of Curvature (P.C.); thence Southwesterly along a curved line having a radius of 343.6 feet, 205.6 feet to a point; thence Northerly, along the Quarter Section line, 454.3 feet to the Point of Tangency (P.T.); thence Northeasterly along a curved line having a radius of 430.0 feet, 524.48 feet to the Point of Curvature (P.C.); thence Southeasterly 30.0 feet to the point of beginning, containing 0.64 acres, more or less

Dated April 5, 1981 Darrell W. Burke

Darrell W. Burke L.S. 301
McCook, Nebraska

NEBRASKA REGISTERED LS-301 LAND SURVEYOR DARRELL W. BURKE

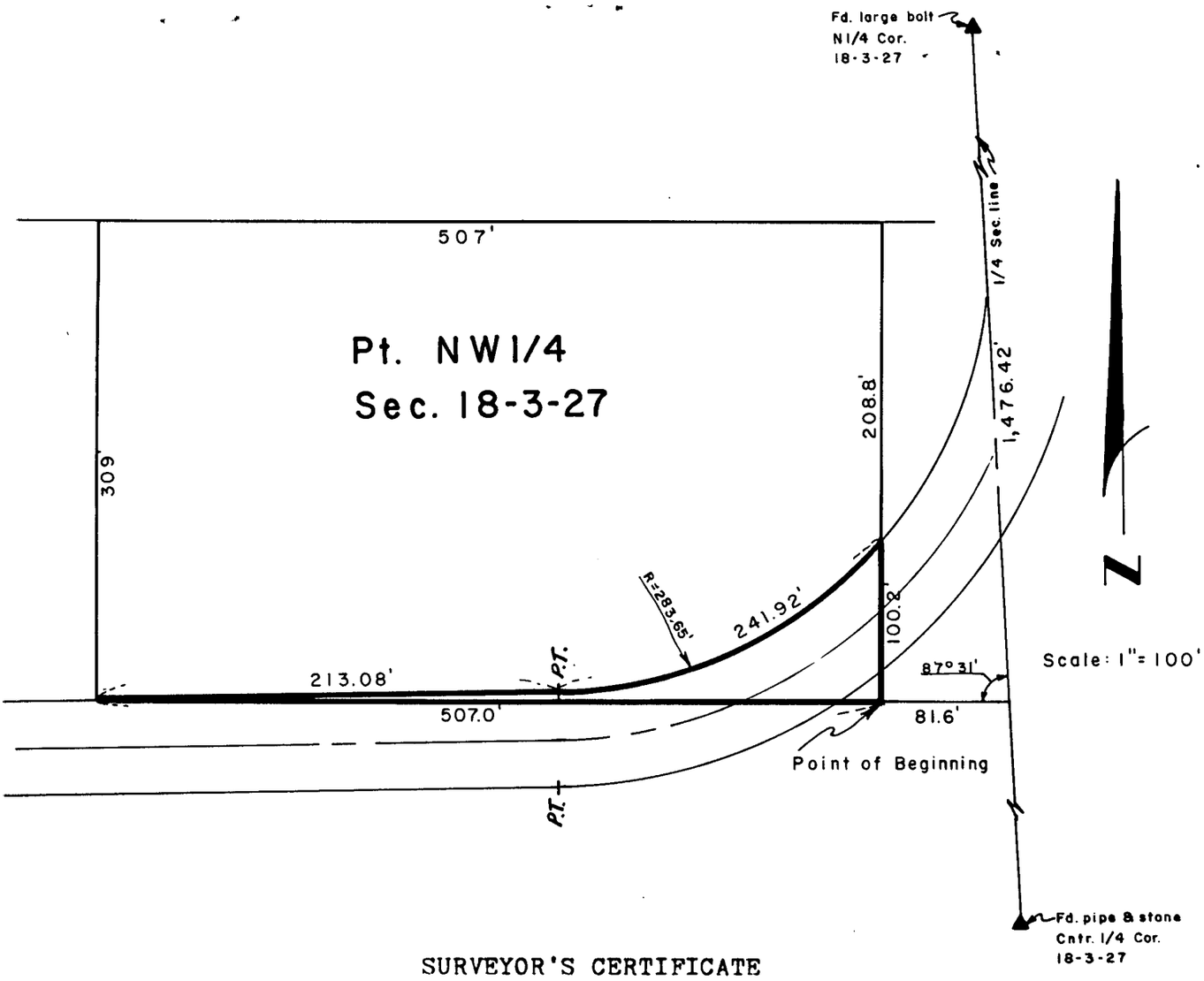

SURVEYOR'S CERTIFICATE

I hereby certify that the above Plat of Survey is a true and correct delineation of a field survey conducted by me locating a tract of alnd in the Northwest Quarter (NW¼) of Section 18, Township-3-North, Range-27-West of the Sixth P.M., in Red Willow County, Nebraska, more particularly described as follows:

Referring to the North Quarter corner of said section 18; thence Southerly along the Quarter section line, 1,476.42 feet to a point; thence Westerly 92°29' Right, 81.6 feet to the true Point of Beginning; thence continuing along the same line 507.0 feet to a point; thence Easterly 213.08 feet to the point of tangency (P.T.) thence Northeasterly along a curved line having a radius of 283.65 feet, 241.92 feet to a point; thence Southerly 100.2 feet to the point of beginning, containing 0.58 acres, more or less.

Dated April 5, 1981

Darrell W. Burke

Darrell W. Burke L.S. 301
McCook, Nebraska

NEBRASKA REGISTERED LS-301 LAND SURVEYOR DARRELL W. BURKE



SURVEYOR'S CERTIFICATE

I hereby certify that the above Plat of Survey is a true and correct delineation of a field survey conducted by me locating a tract of land in the Northwest Quarter (NW¼) of Section 18, Township-3-North, Range-27-West of the Sixth P.M., in Red Willow County, Nebraska, more particularly described as follows:

Referring to the North Quarter corner of said section 18; thence Southerly along the Quarter section line, 1,476.42 feet to a point; thence 92°29' Right, 105.4 feet to the true Point of Beginning; thence Southwesterly along a curved line having a radius of 343.65 feet, 200.65 feet to the point of tangency (P.T.); thence Westerly 803.1 feet to a point; thence Northerly 60.0 feet to a point; thence Easterly 507.02 feet to a point; thence Easterly 483.2 feet to the point of beginning, containing 1.25 acres, more or less.

Dated April 5, 1981

Darrell W. Burke L.S. 301
McCook, Nebraska

NEBRASKA REGISTERED LS-301 LAND SURVEYOR DARRELL W. BURKE

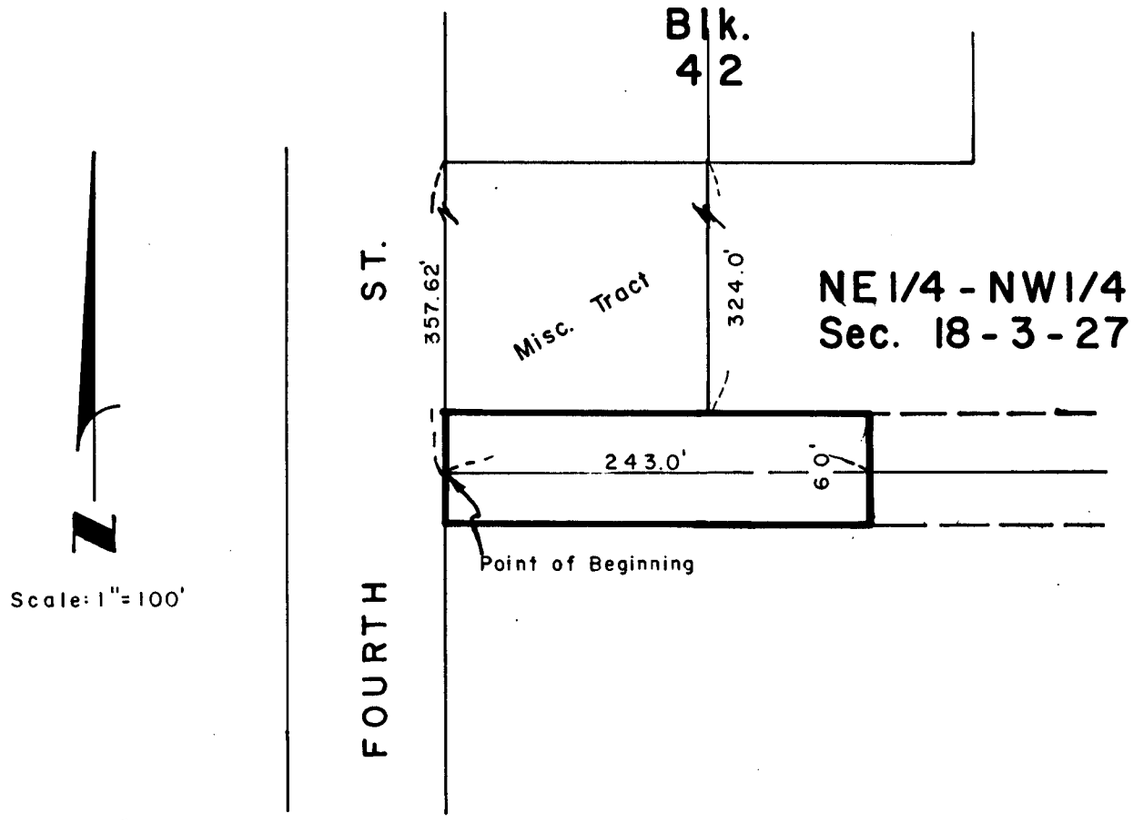

SURVEYOR'S CERTIFICATE

I hereby certify that the above Plat of Survey is a true and correct delineation of a field survey conducted by me locating a tract of land in the Northeast Quarter of the Northwest Quarter (NE¼-NW¼) of Section 18, Township-3-North, Range-27-West of the Sixth P.M., Red Willow County, Nebraska, said tract lying 30 feet either side of a line described as follows:

Referring to the southwest corner of Block 42, ORIGINAL TOWN of Indianola; thence South along the east line of Fourth St., 357.62 feet to the point of beginning; thence East 243.0 feet to the point of termination, containing 0.33 acres more or less.

February 20, 1981

Darrell W. Burke

Darrell W. Burke L.S. 301
McCook, Nebraska

NEBRASKA REGISTERED LS-301 LAND SURVEYOR DARRELL W. BURKE

PLAT OF SURVEY

.....Section or Lot.....Twp. or Blk.....Range..... {East / West} 6th P. M.

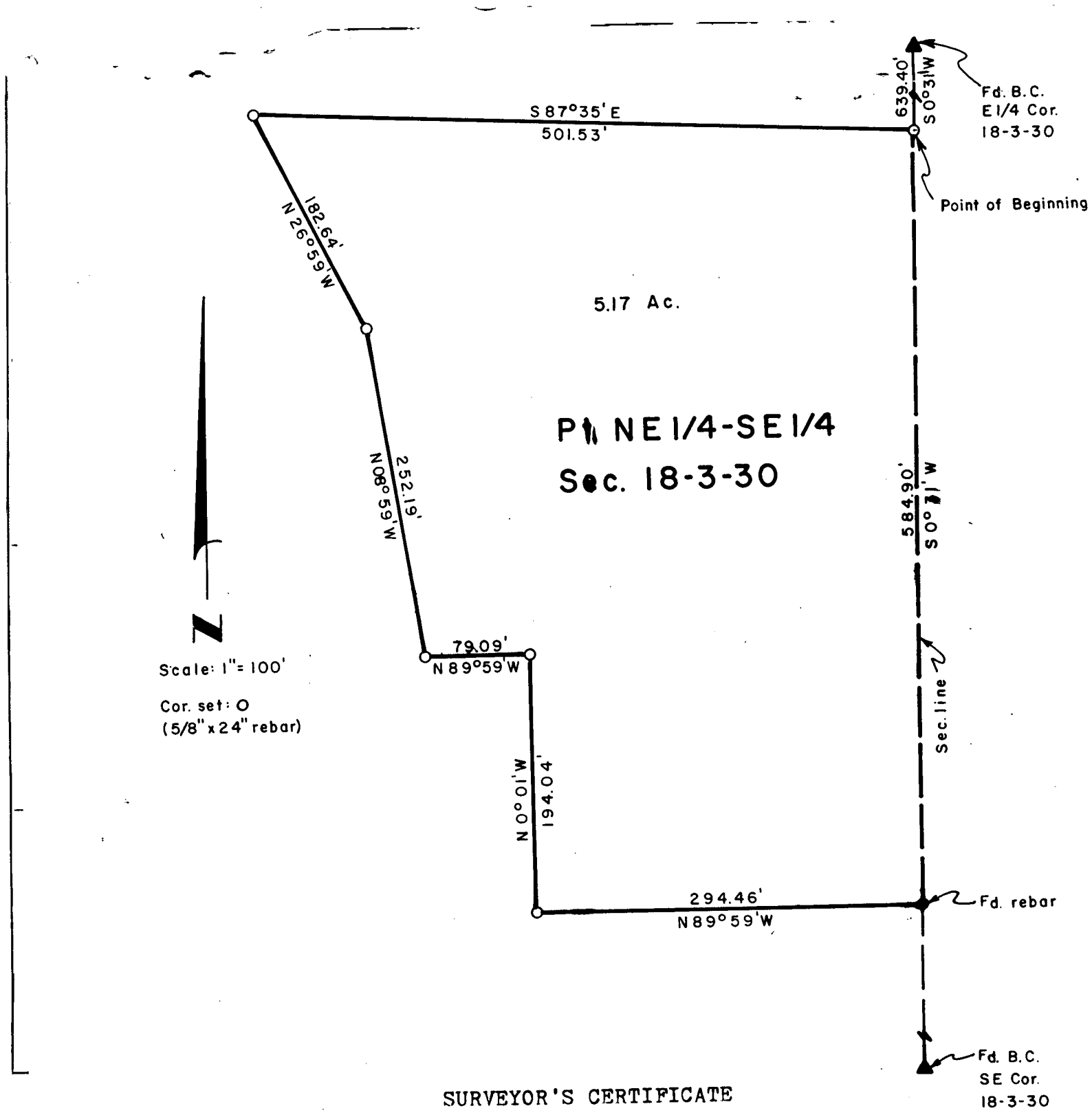

SURVEYOR'S CERTIFICATE

I hereby certify that the above Plat of Survey is a true and correct delineation of a field survey conducted by me locating a tract of land in the Northeast Quarter of the Southeast Quarter, (NE¼-SE¼) of Section 18, Township-3-North, Range-30-West of the Sixth P.M., Red Willow County, Nebraska, more particularly described as follows:

Referring to the East Quarter corner of said section 18; thence S0°31'W, 639.40 feet to the true Point of Beginning; thence continuing So°31'W, 584.90 feet to a point; thence N89°59'W, 294.46 feet to a point; thence N0°01'W, 194.04 feet to a point; thence N89°59'W, 79.09 feet to a point; thence N08°59'W, 252.19 feet to a point; thence N26°59'W, 182,64 feet to a point; thence S87°35'E, 501.53 feet to the point of beginning, containing 5.17 acres, more or less.

May, 1, 1981

Darrell W. Burke L.S. 301
McCook, Nebraska

NEBRASKA REGISTERED LS-301 LAND SURVEYOR DARRELL W. BURKE

Appli

by.....

.....

Interes

of date when s

.....

We,.....

do hereby certi

.....

and that all lir

Sub

this.....

.....

I hereb

.....

Section.....

the established rules and regulations governing the subdivision of sections, and that all corners were perpetuated with durable material as provided by law and as specifically set forth in the foregoing field notes; and that said notes and map have been compared with the memorandum notes of survey and are true and correct.

Witness my hand this.....*day of*.....*19*.....

.....*County Surveyor.*

PLAT OF SURVEY

Section or Lot 16 Twp. or Blk. 4 Range 29 {East / West} 6th P. M.

RED WILLOW COUNTY
APPLICATION NO. 1374

FILED - RED WILLOW CO. CLK.
9:00 O'clock A. M.
JUN 16 1977
Phyllis Leland County Clk.
Deputy

vey of

nman,

nman,

nman.

rveyed

Section ..... aw and
the established rules and regulations governing the subdivision of sections, and that all corners were perpetuated with durable material as provided by law and as specifically set forth in the foregoing field notes; and that said notes and map have been compared with the memorandum notes of survey and are true and correct.

Witness my hand this ..... day of ..... 19.....

..... County Surveyor.

RED WILLOW COUNTY

FIELD NOTES OF A DEPENDENT RESURVEY OF LINES IN SECTION 16, T. 4 N., R. 29 W. OF THE SIXTH P. M., IN RED WILLOW COUNTY, NEBRASKA,

EXECUTED BY WILLIS L. BROWN, STATE SURVEYOR, UNDER THE INSTRUCTIONS OF THE BOARD OF EDUCATIONAL LANDS AND FUNDS OF THE STATE OF NEBRASKA UNDER

APPLICATION NO. 1374

SURVEY COMMENCED MAY 10, 1973

SURVEY COMPLETED MAY 22, 1973

APPLICATION NO.

1374

Lincoln, Nebr., Sept. 26, 1972

To the Board of Educational Lands and Funds, Lincoln, Nebraska.

We, the undersigned land owners in section 16

hereby petition for a survey of the following lines in Sec. 16,

in Township No(s) 4 N.,

~~North~~, Range No(s) 29 West, ~~East~~ in Red Willow County, Nebraska, and request that the State Surveyor make an examination and survey of said lines.

We agree to make an advance deposit of such sum as may be requested by you to be applied in payment of the office fees for copying the necessary field notes and maps for the surveyor's use, examination of the surveyor's notes and maps of survey, and the surveyor's per diem and his necessary expenses.

We further agree to pay such additional sum as may be necessary to complete the survey, for material necessary in making the corners of said survey and county surveyor's fee for recording.

Witnesses:	Signature of Applicant(s):
	Board of Educational Lands
	and Funds, Lincoln, Ne.

See Sections 84-404 to 84-410, inclusive, Revised Statutes of Nebraska, 1943.

"A resurvey must be initiated at some well-defined, identified, and unquestioned starting point on the original surveys. It must terminate at some equally well-known and identified point." Hence, it is often necessary to extend measurements beyond the lines required in the immediate survey in order to ascertain the correct location of the corners required.

Application No. 1374 Red Willow County.

Filed Sept. 26, 19 72

BOARD OF EDUCATIONAL LANDS AND FUNDS

By (s) Willis L. Brown
State Surveyor.

Assigned to Willis L. Brown, State Surveyor

Sept. 26, 19 72.

SURVEY APPLICATION NO. 1374

RED WILLOW COUNTY

Application No. 1374 was assigned me by the Secretary of the Board of Educational Lands and Funds, September 26, 1972.

The records of United States surveys on file in the office of the Board of Educational Lands and Funds show that the township lines were surveyed by Wm. E. Daugherty in 1870, the First Standard Parallel North by Wm. E. Daugherty in 1869 and the subdivisions by George W. Fairfield and Thos. J. Miller in 1870 and 1871. A portion of the township was resurveyed by the Bureau of Land Management, from July 17, 1959 to June 23, 1960, by George Holland and Richard L. Oaks.

Prior to the commencement of this survey the records of the Red Willow County Surveyor's office were carefully examined for evidence by which to identify the original corners. Reference to all records used in the identification of the corners will be made in the body of the field notes.

I use in this survey a K & E transit, No. 98652, having a 6½-inch horizontal circle graduated to single minutes of arc. This instrument is kept in perfect adjustment during the progress of this survey.

Larry V. Worrell, after first being duly sworn, was employed as instrumentman. William E. Robinson and Gary W. Will, after first being duly sworn, were employed as chainmen.

All corners monumented in this survey are marked as described in the field notes.

The courses named in the field notes are all based on a retracement of the west side of Section 16 and using the same bearing as shown on the U. S. B. L. M. resurvey.

In writing the field notes, temporary lines and preliminary calculations are omitted for clarification and brevity. Only the actual courses and distances are recorded as the true azimuths and measurements of this survey, all lines being measured along their true courses between corners. This simplifies the record, obviates confusion for the land owners and fulfills the mandates of the Courts.

Survey commenced May 10, 1973.

Survey completed May 22, 1973.

Dependent Resurvey of Lines in Sec. 16, T. 4 N., R. 29 W.,

in Red Willow County, Nebraska

Chains	FIELD NOTES
	I go to the corner of Secs. 15, 16, 21 and 22 which is marked with a B. L. M. brass cap monument.
	Corner is in fence corner. Fences extend East, West and North. Nail in fence post bears North 22.4 ft. dist. Nail in fence post bears East 7.3 ft. dist. Nail in fence post bears West 14.5 ft. dist.
	From this corner, I run
	N. 0° 03' E. on a true line between Secs. 15 and 16. (South half-mile)
39.70	Intersect the ¼ corner to Secs. 15 and 16 which is marked with a B. L. M. brass cap.
	Corner is in fence line. Fences extend North and South. Nail in fence post bears North 25.2 ft. dist. Nail in fence post bears South 4.4 ft. dist.

	Thence, I run
	N. 0° 03' E. on a true line between Secs. 15 and 16. (North half-mile)
39.42	Intersect the corner to Secs. 9, 10, 15 and 16 which is marked with a B. L. M. brass cap.
	Corner is in fence corner. Fences extend North, South and West. Nail in fence post bears North 18.5 ft. dist. Nail in fence post bears South 17.6 ft. dist. Nail in fence post bears West 7.8 ft. dist.

	From the corner to Secs. 15, 16, 21 and 22, as hereinbefore described, I run
	N. 89° 58' W. on a true line between Secs. 16 and 21. (East half-mile)
39.92	Intersect the ¼ corner to Secs. 16 and 21 which is marked with a U. S. B. L. M. brass cap.
	Corner is in fence corner. Fences extend East, West and North. Nail in fence post bears East 15.2 ft. dist. Nail in fence post bears West 13.2 ft. dist. Nail in fence post bears North 9.0 ft. dist.

	Thence, I run

Chains	
	S. 88° 58' W. on a true line between Secs. 16 and 21. (West half-mile)
39.68	Intersect the corner to Secs. 16, 17, 20 and 21 which is marked with a U. S. B. L. M. brass cap. Corner is in fence corner. Fences extend East, West & South. Nail in fence post bears East 15.3 ft. dist. Nail in fence post bears West 16.5 ft. dist. Nail in fence post bears South 21.9 ft. dist.

	Thence, I run NORTH, on a true line between sections 16 and 17. (South half-mile)
39.44	Intersect the ¼ corner to Secs. 16 and 17 which is marked with a U. S. B. L. M. brass cap.

	Thence, I run NORTH on a true line between Secs. 16 and 17. (North half-mile)
19.72	Proportionate point, establish the North 1/16 corner to Secs. 16 and 17. Set concrete monument with brass cap marked N1/16 S17 | S16 1973 from which: 7" cedar tree bears Northeast 62.6 ft. dist. 7" cedar tree bears West Northwest 79.6 ft. dist. 10" cedar tree bears Northwest 111.5 ft. dist.
39.44	Intersect the corner to Secs. 8, 9, 16 and 17 which is marked with a U. S. B. L. M. brass cap.

	From the corner to Secs. 9, 10, 15 and 16, as hereinbefore described, I run S. 89° 13' W. on a true line between Secs. 9 and 16. (East half-mile)
39.69	Intersect the ¼ corner to Secs. 9 and 16 which is marked with a U. S. B. L. M. brass cap. Corner is in fence corner. Fences extend East and South.

Dependent Resurvey of Lines in Sec. 16, T. 4 N., R. 29 W.,
in Red Willow County, Nebraska

Chains	
	Nail in fence post bears East 29.4 ft. dist. Nail in fence post bears South 41.0 ft. dist.
	Thence, I run S. 89° 28' W. on a true line between Secs. 9 and 16. (West half-mile)
19.98	Proportionate point, establish the West 1/16 corner to Secs. 9 and 16. Set concrete monument with brass cap marked W1/16 S9 / S16 1973 from which: 10" cedar tree bears East 27.4 ft. dist. 10" elm tree bears Southeast 59.9 ft. dist. 30" elm tree bears South Southeast 94.4 ft. dist.
39.96	Intersect the corner to Secs. 8, 9, 16 and 17, as hereinbefore described.
	Subdivision of Section 16 To subdivide the section I connect opposite ¼ corners with straight lines and at their intersection I establish the center ¼ corner to Sec. 16. Set concrete monument with brass cap marked C¼ S16 1973 from which: Nail in fence post bears West Northwest 7.8 ft. dist. Nail in fence post bears Southwest 15.7 ft. dist. Nail in fence post bears South Southwest 33.4 ft. dist.
	From the ¼ corner to Secs. 16 and 21, as hereinbefore described, I run N. 0° 12' E. on the true meridional center line through Sec. 16.
39.19	Intersect the Center ¼ corner to Sec. 16, as hereinbefore described.
58.86	Proportionate point, establish the center North 1/16 corner to Sec. 16. Set concrete monument with brass cap marked

Dependent Resurvey of Lines in Sec. 16, T. 4 N., R. 29 W., in Red Willow County, Nebraska

Chains	
	C N1/16 | S16 C 1973
68.70	Proportionate point, establish the C-N-N1/64 corner. Set concrete monument with brass cap marked C N1/64 | S16 C 1973 from which: Nail in fence post bears Southeast 5.9 ft. dist. Nail in fence post bears South Southeast 30.3 ft. dist. Nail in fence post bears North Northeast 25.9 ft. dist.
78.54	Intersect the ¼ corner to Secs. 9 and 16, as hereinbefore described.

	From the ¼ corner to Secs. 15 and 16, as hereinbefore described, I run S. 89° 20' W. along the true latitudinal center line through Sec. 16.
39.80	Intersect the center ¼ corner, as hereinbefore described.
59.71	Proportionate point. Set temporary center West 1/16 corner.
79.62	Intersect the ¼ corner to Secs. 16 and 17, as hereinbefore described.

	To subdivide the Northwest Quarter of Sec. 16, I connect opposite 1/16 corners with straight lines and at their intersection I establish the Northwest 1/16 corner. Set concrete monument with brass cap marked NW1/16 S16 1973 Nail in fence post bears East Northeast 3.94 chs. dist. Nail in fence post bears Northeast 3.93 chs. dist. Nail in fence post bears North Northeast 4.09 chs. dist.

	From the Center North 1/16 corner to Sec. 16, as hereinbefore described, I run

Dependent Resurvey of Lines in Sec. 16, T. 4 N., R. 29 W.,
in Red Willow County, Nebraska

Chains	
	S. 89° 24' W. along the latitudinal center line through the Northwest Quarter of Sec. 16.
19.94	Intersect the NW1/16 corner as hereinbefore described.
39.88	Intersect the N1/16 corner to Secs. 16 and 17, as hereinbefore described.

	From the Northwest 1/16 corner, as hereinbefore described, I run
	N. 0° 06' E. on the true meridional center line through the Northwest Quarter.
9.85	Proportionate point, establish the C-N-NW 1/64 corner. Set concrete monument with brass cap marked NW1/64 S16 1973 from which:
	Nail in fence post bears West 90.8 ft. dist. Nail in fence post bears Northwest 82.0 ft. dist. Nail in fence post bears North Northwest 88.4 ft. dist.
19.70	Intersect the West 1/16 corner to Secs. 9 and 16, as hereinbefore described.

	From the C-N-N1/64 corner, as hereinbefore described, I run
	S. 89° 26' W. along the true latitudinal center line through the NE¼NW¼ of Section 16.
19.96	Intersect the C-N-NW1/64 corner, as hereinbefore described.

Survey completed May 22, 1973.

Willis L. Brown

Willis L. Brown, State Surveyor
LS-146

(SEAL)

INSTRUMENTMAN'S PRELIMINARY OATH

State of Nebraska
Lancaster County } ss.

I, Larry V. Worrell, solemnly swear that I will execute the duties of Instrumentman in the survey of lines in Sec. 16, T. 4 N., R. 29 W., in Red Willow County, Nebraska,

to be made by Willis L. Brown, ~~Deputy~~ State Surveyor, under Application No. 1374; that I will carefully run all lines and report all courses and measurements to said Surveyor, to the best of my ability.

(s) Larry V. Worrell

Subscribed in my presence and sworn to before me this 10th day of May, 19 73.

(s) Willis L. Brown
~~Deputy~~ State Surveyor

CHAINMEN'S PRELIMINARY OATHS

State of Nebraska
Lancaster County } ss.

I, William E. Robinson, solemnly swear that I will execute the duties of Chainman in the survey of lines in Sec. 16, T. 4 N., R. 29 W., in Red Willow County, Nebraska,

to be made by Willis L. Brown, State Surveyor,

under Application No. 1374; That I will level the chain upon uneven ground and plumb the tally pins; and that I will report the true lengths of all lines that I assist in measuring, to the best of my skill and ability.

William E. Robinson

Subscribed in my presence and sworn to before me this 10th day of May, 1973

Willis L. Brown
Willis L. Brown, State Surveyor

State of Nebraska
Lancaster County } ss.

I, Gary W. Will, solemnly swear that I will execute the duties of Chainman in the survey of lines in Sec. 16, T. 4 N., R. 29 W., in Red Willow County, Nebraska,

to be made by Willis L. Brown, State Surveyor,

under Application No. 1374; That I will level the chain upon uneven ground and plumb the tally pins; and that I will report the true lengths of all lines that I assist in measuring, to the best of my skill and ability.

Gary W. Will

Subscribed in my presence and sworn to before me this 10th day of May, 1973

Willis L. Brown
Willis L. Brown, State Surveyor

State of Nebraska
..... County } ss.

I, ..., solemnly swear that I will execute the duties of Chainman in the survey of .....

.....

to be made by ....., State Surveyor,

under Application No. .....; That I will level the chain upon uneven ground and plumb the tally pins; and that I will report the true lengths of all lines that I assist in measuring, to the best of my skill and ability.

.....

Subscribed in my presence and sworn to before me this ..... day of ....., 19.....

.....

.....

SURVEYOR'S OATH

State of Nebraska
Lancaster County } ss.

I, Willis L. Brown, being first duly sworn, upon my oath say that I am the duly appointed, qualified and acting State Surveyor in and for the State of Nebraska; That on the 22nd day of May, 1973, as such surveyor, I completed a dependent resurvey of lines in Sec. 16, T. 4 N., R. 29 W., in Red Willow County, Nebraska, under Application No. 1374; and that the foregoing field notes, consisting of pages 5 to 10 inclusive, are the true and original field notes of said survey as made by me; and that the attached map is a correct representation of said survey as the same was measured and marked by me.

Willis L. Brown, State Surveyor

Subscribed in my presence and sworn to before me this 12th day of May, 1977

Wilma E. Henn, Notary Public

Wilma E. Henn
SEAL NOTARIAL
SEAL
OF NEBRASKA
COMMISSION EXPIRES
October 24, 1979

APPROVAL

STATE LAND OFFICE,

I, Kent Hickman, Secretary, Board of Educational Lands and Funds of the State of Nebraska, certify that the foregoing map and field notes and the survey they describe under Application No. 1374, are hereby approved.

In Testimony Whereof, I hereunto set my hand and affix the seal of this office at Lincoln, Nebraska, this 12th day of May, 1977.

Secretary, Board of Educational Lands and Funds

(SEAL)

MAP OF
DEPENDENT RESURVEY OF LINES IN
SECTION 16 T.4N., R.29W.
RED WILLOW COUNTY

● – CORNERS FOUND
○ – CORNERS ESTABLISHED
SCALE – 1 INCH – 20 CHAINS
SURVEY COMPLETED

SURVEYED BY WILLIS L. BROWN
NEBRASKA STATE SURVEYOR
APPLICATION NO. 1374
MAY 22, 1973

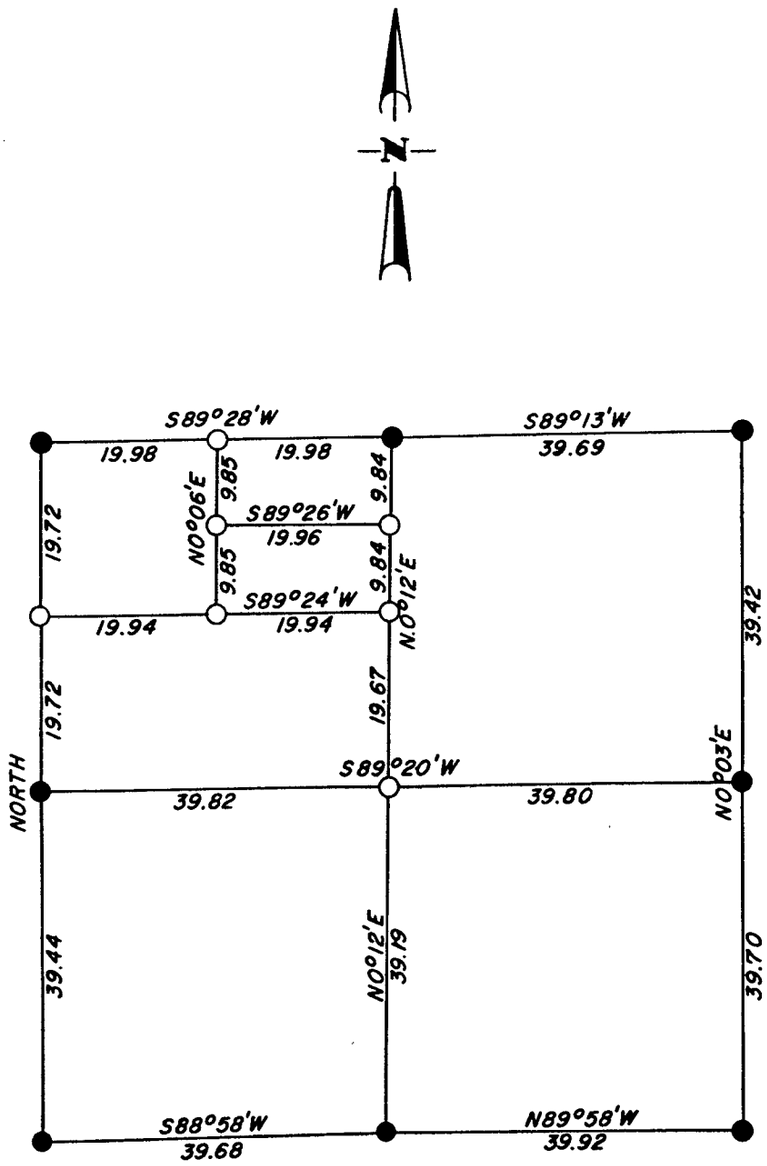

Willis L. Brown

Willis L. Brown, State Surveyor, LS 146

Nebraska State Land Office

May 12, 1977

I, Kent Hickman, *Secretary, Board of Educational Lands and Funds of the State of Nebraska, do hereby certify that the annexed is a true and literal exemplification of the map and field notes of a dependent resurvey of lines in Township* 4 *North, Range* 29 *West, ~~East~~, in* Red Willow *County, Nebraska, executed by* Willis L. Brown, *State Surveyor, under Application No.* 1374, *as the same appear on file and of record in this office.*

In testimony whereof, *I have hereunto set my hand and affixed the Seal of this office at the city of Lincoln, on the day and year above written.*

Kent Hickman

Secretary, Board of Educational Lands and Funds.

PLAT OF SURVEY

.....Section or Lot.....Twp. or Blk.....Range..... {East / West} 6th P. M.



CERTIFICATES

Application for survey of.....*Section*....., *Township*....., *North, Range*.....,

by....., *19*....., *owner of the*.....

.....*of said section.*

Interested parties were notified by.....*on the*.....*day of*.....*19*.....,
(Mail or Personal Service)

of date when said survey would begin. Interested parties present were.....

.....

OATH OF CHAINMEN

We,.....*and*.....,

do hereby certify that, after being duly sworn, we assisted....., *County Surveyor, in the survey of*

.....*Section*....., *Township*.....*North, Range*.....

and that all lines of said survey were accurately measured by us according to instructions given us and to the best of our skill and ability.

Subscribed in my presence and sworn to before me .....*Chainman,*

this.....*day of*.....*19*..... .....*Chainman,*

..... *County Surveyor.* ..... *Chainman.*

SURVEYOR'S CERTIFICATE

I hereby certify that on the.....*day of*.....*19*....., *I surveyed*

.....

Section....., *Township*.....*North, Range*....., *and that said survey was accurately made, according to law and the established rules and regulations governing the subdivision of sections, and that all corners were perpetuated with durable material as provided by law and as specifically set forth in the foregoing field notes; and that said notes and map have been compared with the memorandum notes of survey and are true and correct.*

Witness my hand this.....*day of*.....*19*.....

.....*County Surveyor.*

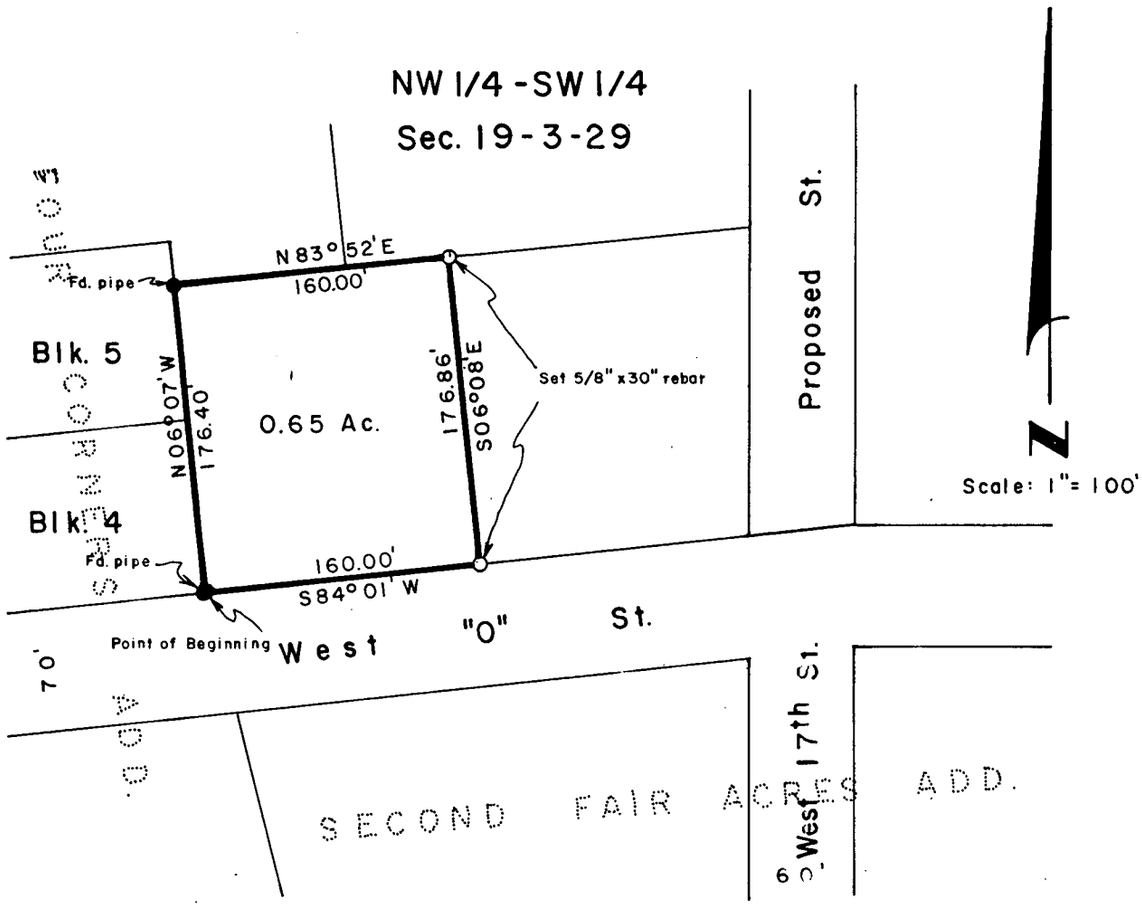

SURVEYOR'S CERTIFICATE

I hereby certify that the above Plat of Survey is a true and correct delineation of a field survey conducted by me locating a tract of land in the Northwest Quarter of the Southwest Quarter (NW¼-SW¼) of Section 19, Township-3-North, Range-29-West of the Sixth P.M., Red Willow County, Nebraska, more patricularly particularly described as follows:

Referring to the Southeast corner of Block 4, Four Corners Addition to McCook as the true Point of Beginning; thence N06°07'W, 176.40 feet to a point; thence N83°52'E, 160.00 feet to a point; thence S06°08'E, 176.86 feet to a point; thence S84°01'W, 160.00 feet to the point of beginning, containing 0.65 acres, more or less.

May 28, 1981

Darrell W. Burke

Darrell W. Burke L.S. 301

McCook, Nebraska

NEBRASKA REGISTERED LS-301 LAND SURVEYOR DARRELL W. BURKE

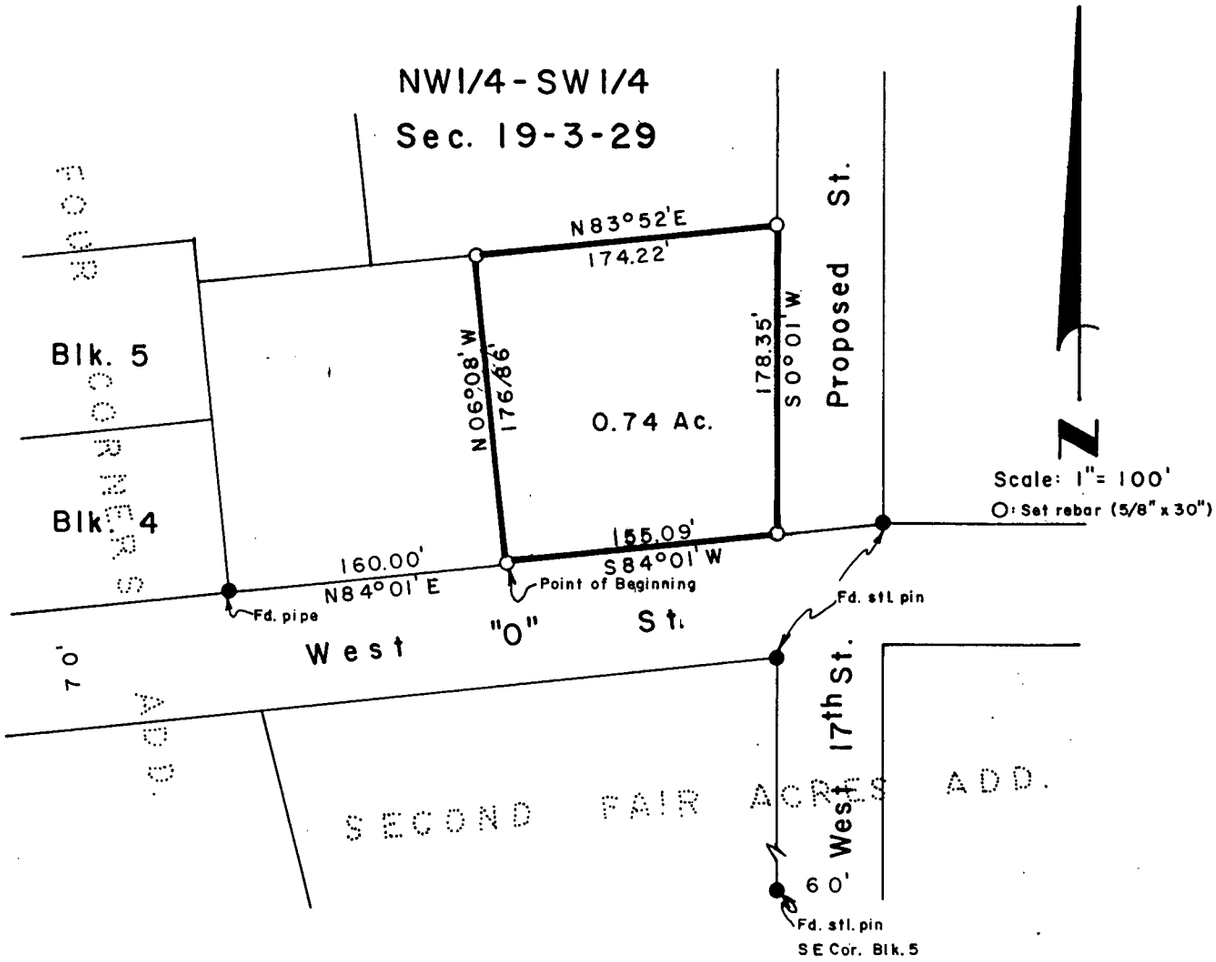

SURVEYOR'S CERTIFICATE

I hereby certify that the above Plat of Survey is a true and correct delineation of a field survey conducted by me locating a tract of land in the Northwest Quarter of the Southwest Quarter (NW¼-SW¼) of Section 19, Township-3-North, Range-29-West of the Sixth P.M., Red Willow County, Nebraska, more particularly described as follows:

Referring to the Southeast corner of Block 4, Four Corners Addition to the City of McCook; thence N84°01'E, 160.00 feet to the true Point of Beginning; thence N06°08'W, 176.86 feet to a point; thence N83°52'E, 174.22 feet to a point; thence S0°01'W, 178.35 feet to a point; thence S84°01'W, 155.09 feet to the point of beginning, containing 0.74 acres, more or less.

May 28, 1981

Darrell W. Burke

Darrell W. Burke L.S. 301
McCook, Nebraska

NEBRASKA REGISTERED LS-301 LAND SURVEYOR DARRELL W. BURKE

PLAT OF SURVEY

.....Section or Lot.....Twp. or Blk.....Range..... {East / West} 6th P. M.

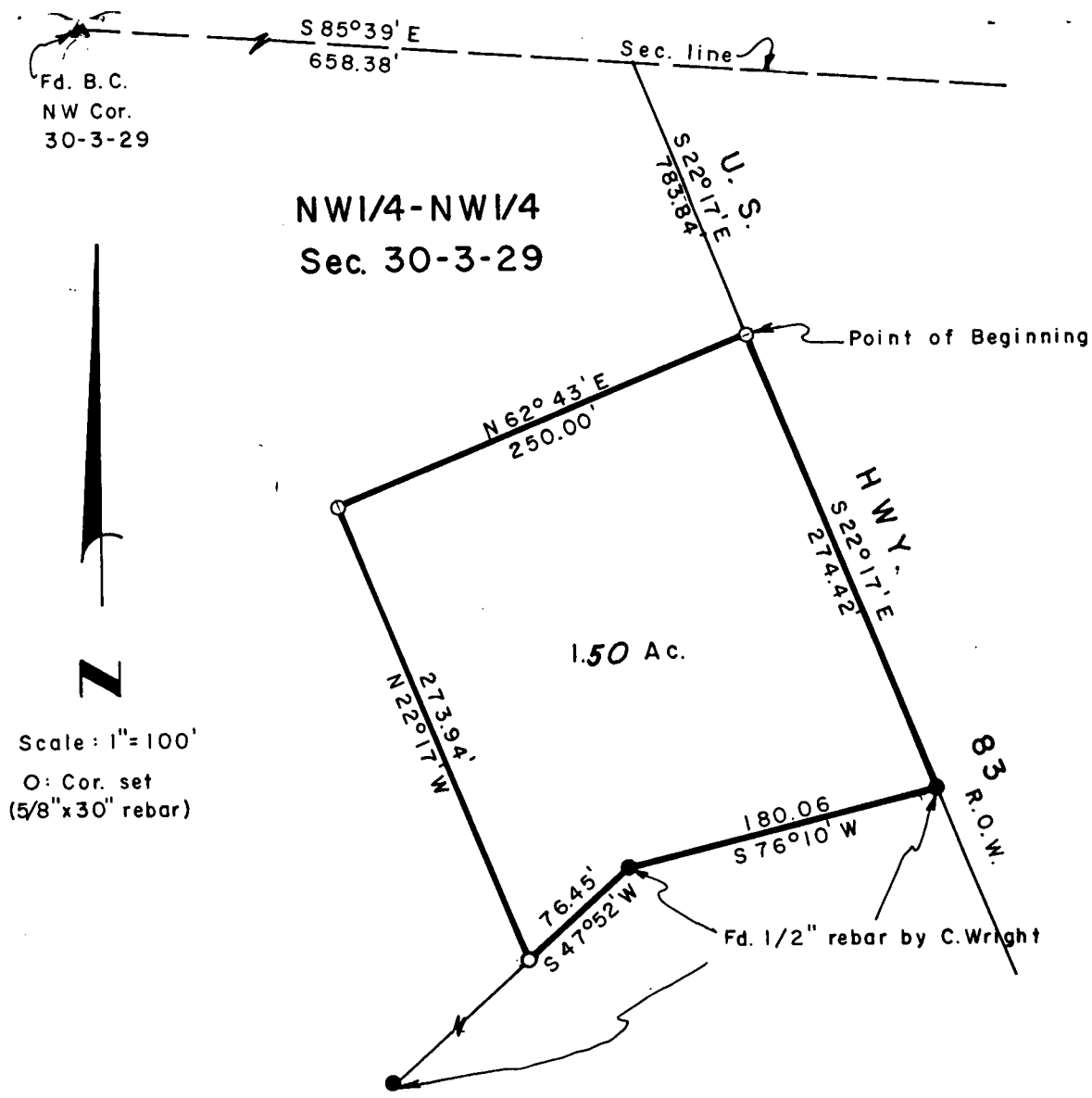

SURVEYOR'S CERTIFICATE

I hereby certify that the above Plat of Survey is a true and correct delineation of a field survey conducted by me locating a tract of land in the Northwest Quarter of the Northwest Quarter (NW¼-NW¼) of Section 30, Township-3-North, Range-29-West of the Sixth P.M., Red Willow County, more particularly described as follows:

Referring to the Northwest corner of said section 30; thence S85°39'E, 658.38 feet to a point; thence S22°17'E, 783.84 feet to the true Point of Beginning; thence continuing S22°17'E 274.42 feet to a point; thence S76°10'W, 180.06 feet to a point; thence S47°52'W, 76.45 feet to a point; thence N22°17'W, 273.94 feet to a point; thence N62°43'E, 250.00 feet to the point of beginning, containing 1.50 acres, more or less.

May 29, 1981

Darrell W. Burke L.S.-301
McCook, Nebraska

NEBRASKA REGISTERED LS-301 LAND SURVEYOR DARRELL W. BURKE

Section.....*, Township*.....*North, Range*....., *and that said survey was accurately made, according to law and the established rules and regulations governing the subdivision of sections, and that all corners were perpetuated with durable material as provided by law and as specifically set forth in the foregoing field notes; and that said notes and map have been compared with the memorandum notes of survey and are true and correct.*

Witness my hand this.....*day of*.....*19*.....

.....*County Surveyor.*

PLAT OF SURVEY

SE¼ SE¼ Section or Lot Sec. 21 Twp. or Blk. Twp. 3 Range 30 {East / West} 6th P. M.

Bk. 4 P. 106

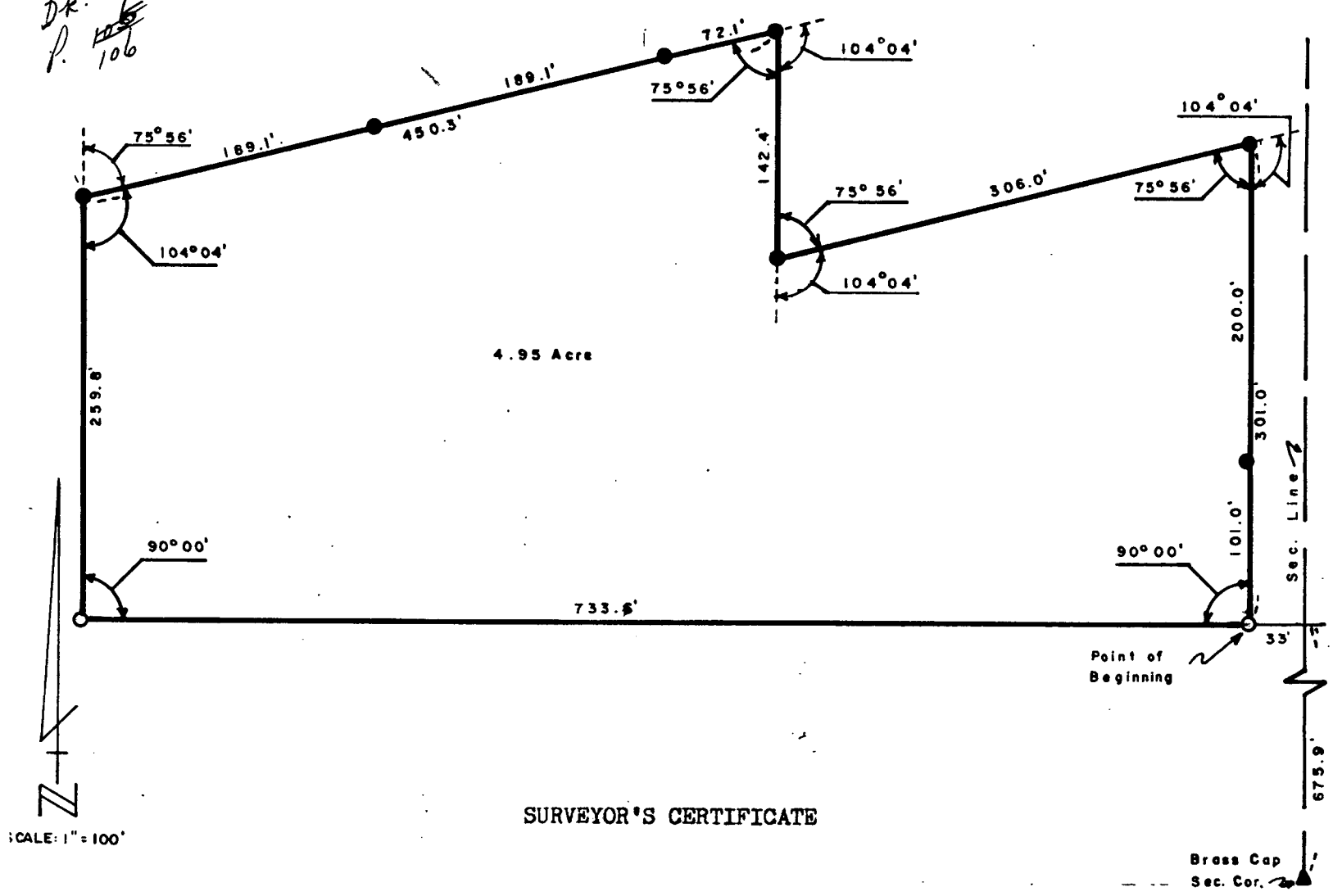

SURVEYOR'S CERTIFICATE

I hereby certify that the above Plat of Survey is a true and correct delineation of a field survey conducted by me locating a tract of land in the Southeast Quarter of the Southeast Quarter (SE¼-SE¼) of Section 21, Township-3-North, Rsnge-30-West of the Sixth P. M. in Red Willow County, Nebraska, more particularly described as follows;

Referring to the Southeast corner of said Section 21; thence North along the east line of said Section 21, 675.9 feet to a point; thence 90° 00' Left, 33.0 feet to the true point of beginning; thence continuing West, 733.6 feet to a point; thence 90° 00' Right, 259.8 feet to a point; thence 75° 56' Right, 450.3 feet to a point; thence 104° 04' Right, 142.4 feet to a point; thence 104° 04' Left, 306.0 feet to a point ; thence 104° 04' Right, 33.0 feet distant a parallel with the east line of said Section 21, 301.0 feet to the point of beginning, containing 4.95 acres more or less.

Dated June 11, 1977
Revised August 16, 1977

Darrell W. Burke L. S. 301
McCook, Nebraska

FILED - RED WILLOW CO. CLK.
2:50 O'clock P M
AUG 19 1977
County Clk.
Deputy

NEBRASKA REGISTERED LS-301 LAND SURVEYOR DARRELL W. BURKE

by..... ..... of date ..... do her ..... and th ..... this..... ..... I ..... Section..... 19....., ... urvey of ..... ainman, ainman, ainman. surveyed ..... law and

the established rules and regulations governing the subdivision of sections, and that all corners were perpetuated with durable material as provided by law and as specifically set forth in the foregoing field notes; and that said notes and map have been compared with the memorandum notes of survey and are true and correct.

Witness my hand this.....day of.....19.....

.....*County Surveyor.*

PLAT OF SURVEY

Section or Lot Dividing Lots 5 + 6 Twp. or Blk. Blk. 9 Range Sterns First Add. {East / West} 6th P. M.

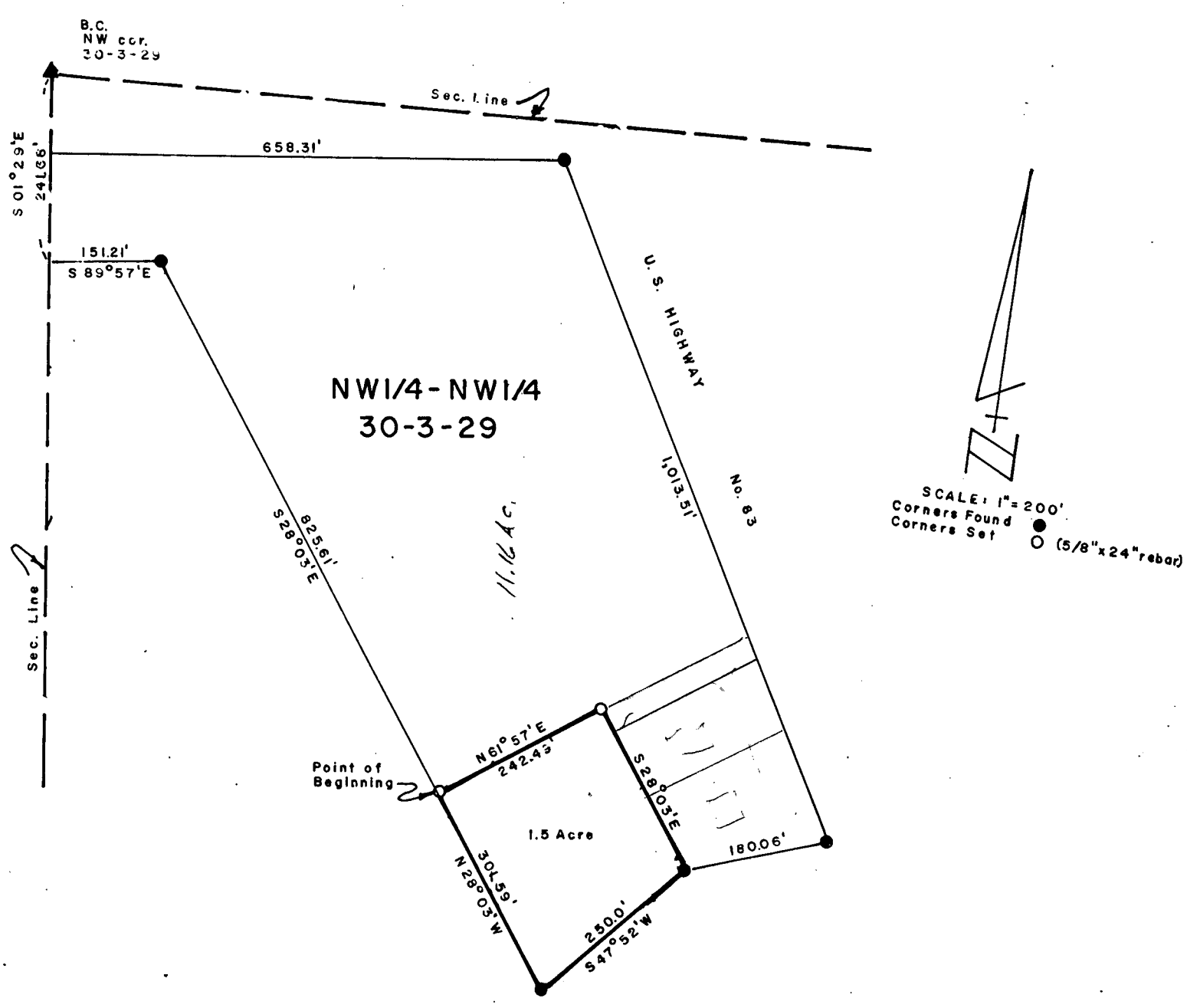

SURVEYOR'S CERTIFICATE

I hereby certify that the above Plat of Survey is a true and correct delineation of a field survey conducted by me locating a tract of land in the Northwest Quarter of the Northwest Quarter (NW¼-NW¼) of Section 30, Township-3-North, Range-29-West of the Sixth P. M. in Red Willow County, Nebraska, more particularly described as follows;

Referring to the northwest corner of said Section 25; thene S 01° 29' E,241.68feet to a point; thence S 89° 57' E, 151.21 feet to a point; thence S 28° 03' E, 825.61 feet to the true point of beginning; thence N 61° 57' E, 242.49 feet to a point; thence S 28° 03' E, 240.76 feet to a point; thence S 47° 52' W, 250.00 to a point; thence N 28° 03' W, 301.59 feet to the point of beginning, containing 1.5 acres more or less.

Dated June 3, 1981

Darrell W. Burke L.S. 301
McCook, Nebraska

NEBRASKA REGISTERED LS-301 LAND SURVEYOR DARRELL W. BURKE

Section....., Township.....North, Range....., and that said survey was accurately made, according to law and the established rules and regulations governing the subdivision of sections, and that all corners were perpetuated with durable material as provided by law and as specifically set forth in the foregoing field notes; and that said notes and map have been compared with the memorandum notes of survey and are true and correct.

Witness my hand this.....day of.....19.....

.....*County Surveyor.*

PLAT OF SURVEY

L. 18.3' Vacated Alley

Section or Lot N. 5.7' of Lots 8 + 9 Twp. or Blk. Sec. 1 Range ..... {East / West} 6th P. M.

John E. Kelley Memorial Add.



CERTIFICATES

Application for survey of ..... *Section* ....., *Township* ....., *North, Range* .....,

by ....., *19* ....., *owner of the* .....

..... *of said section.*

Interested parties were notified by ..... *on the* ..... *day of* ..... *19* .....,
(Mail or Personal Service)

of date when said survey would begin. Interested parties present were .....

.....

OATH OF CHAINMEN

We, ... *and* .....,

do hereby certify that, after being duly sworn, we assisted ....., *County Surveyor, in the survey of*

..... *Section* ....., *Township* ..... *North, Range* .....

and that all lines of said survey were accurately measured by us according to instructions given us and to the best of our skill and ability.

Subscribed in my presence and sworn to before me ..... *Chainman,*

this ..... *day of* ..... *19* .... *Chainman,*

..... *County Surveyor.* ..... *Chainman.*

SURVEYOR'S CERTIFICATE

I hereby certify that on the ..... *day of* ..... *19* ....., *I surveyed*

.....

Section ....., *Township* ..... *North, Range* ....., *and that said survey was accurately made, according to law and the established rules and regulations governing the subdivision of sections, and that all corners were perpetuated with durable material as provided by law and as specifically set forth in the foregoing field notes; and that said notes and map have been compared with the memorandum notes of survey and are true and correct.*

Witness my hand this ..... *day of* ..... *19* .....

..... *County Surveyor.*

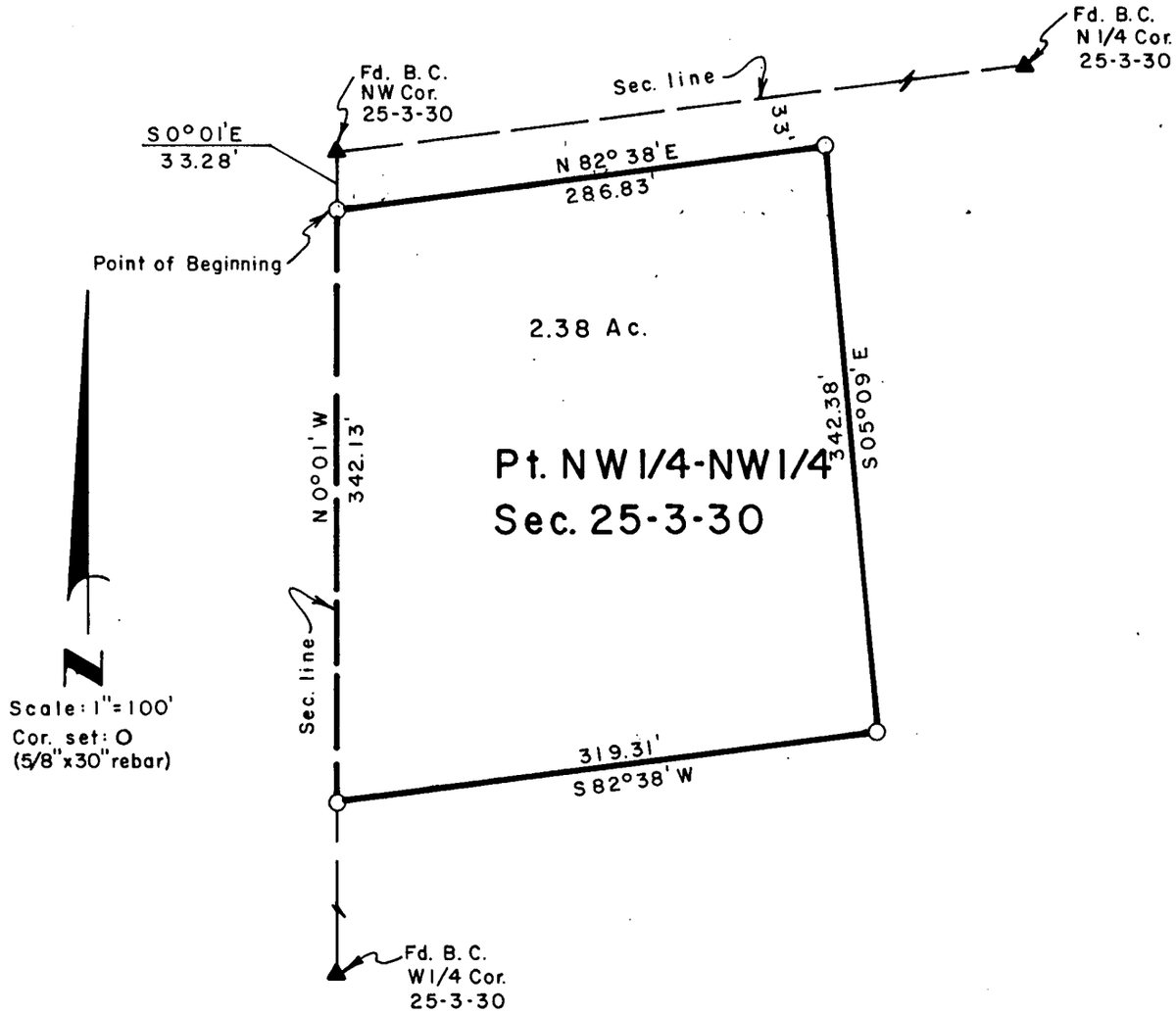

SURVEYOR'S CERTIFICATE

I hereby certify that the above Plat of Survey is a true and correct delineation of a field survey conducted by me locating a tract of land in the Northwest Quarter of the Northwest Quarter (NW¼-NW¼) of Section 25, Township-3-North, Range-30-West of the Sixth P.M., Red Willow County, Nebraska, more particularly described as follows:

Referring to the Northwest corner of said sec. 25; thence S0°01'E, 33.28 feet to the true point of beginning; thence N82°38'E 286.83 feet to a point; thence S05°09'E, 342.38 feet to a point; thence S82°38'W, 319.31 feet to a point; thence N0°01'W, 342.13 feet to the point of beginning, containing 2.38 acres, more or less.

June 15, 1981

Darrell W. Burke L.S. 301
McCook, Nebraska

NEBRASKA REGISTERED LS-301 LAND SURVEYOR DARRELL W. BURKE

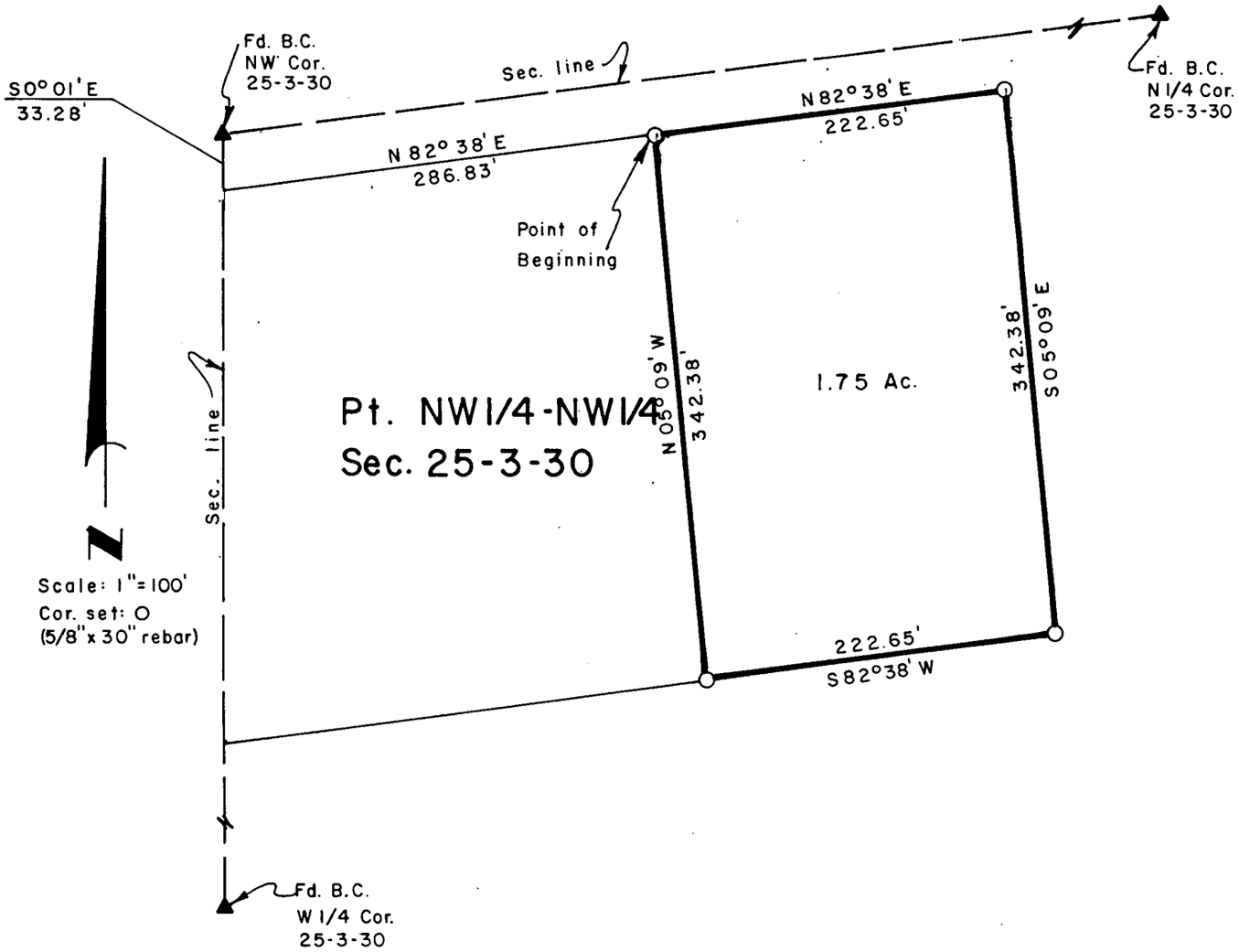

SURVEYOR'S CERTIFICATE

I hereby certify that the above Plat of Survey is a true and correct delineation of a field survey conducted by me locating a tract of land in the Northwest Quarter of the Northwest Quarter, (NW¼-NW¼) of Section 25, Township-3-North, Range-30-West of the Sixth P.M., Red Willow County, Nebraska, more particularly described as follows:

Referring to the Northwest corner of said sec. 25; thence S0°01'E, 33.28 feet to a point; thence N82°38'E, 286.83 feet to the true point of beginning; thence, continuing N82°38'E, 222.65 feet to a point; thence S05°09'E, 342.38 feet to a point; thence S82°38'W, 222.65 feet to a point; thence N05°09'W, 342.38 feet to the point of beginning, containing 1.75 acres, more or less.

June 15, 1981

Darrell W. Burke

Darrell W. Burke L.S.
McCook, Nebraska

NEBRASKA REGISTERED LS-301 LAND SURVEYOR DARRELL W. BURKE

PLAT OF SURVEY

N. 208.7'

Section or Lot Lot 12 Twp. or Blk. ~~Twp.~~ Sec. 9 3 N. Range ~~Rge.~~ 29 W. {East / West} 6th P. M.

Miller Replat

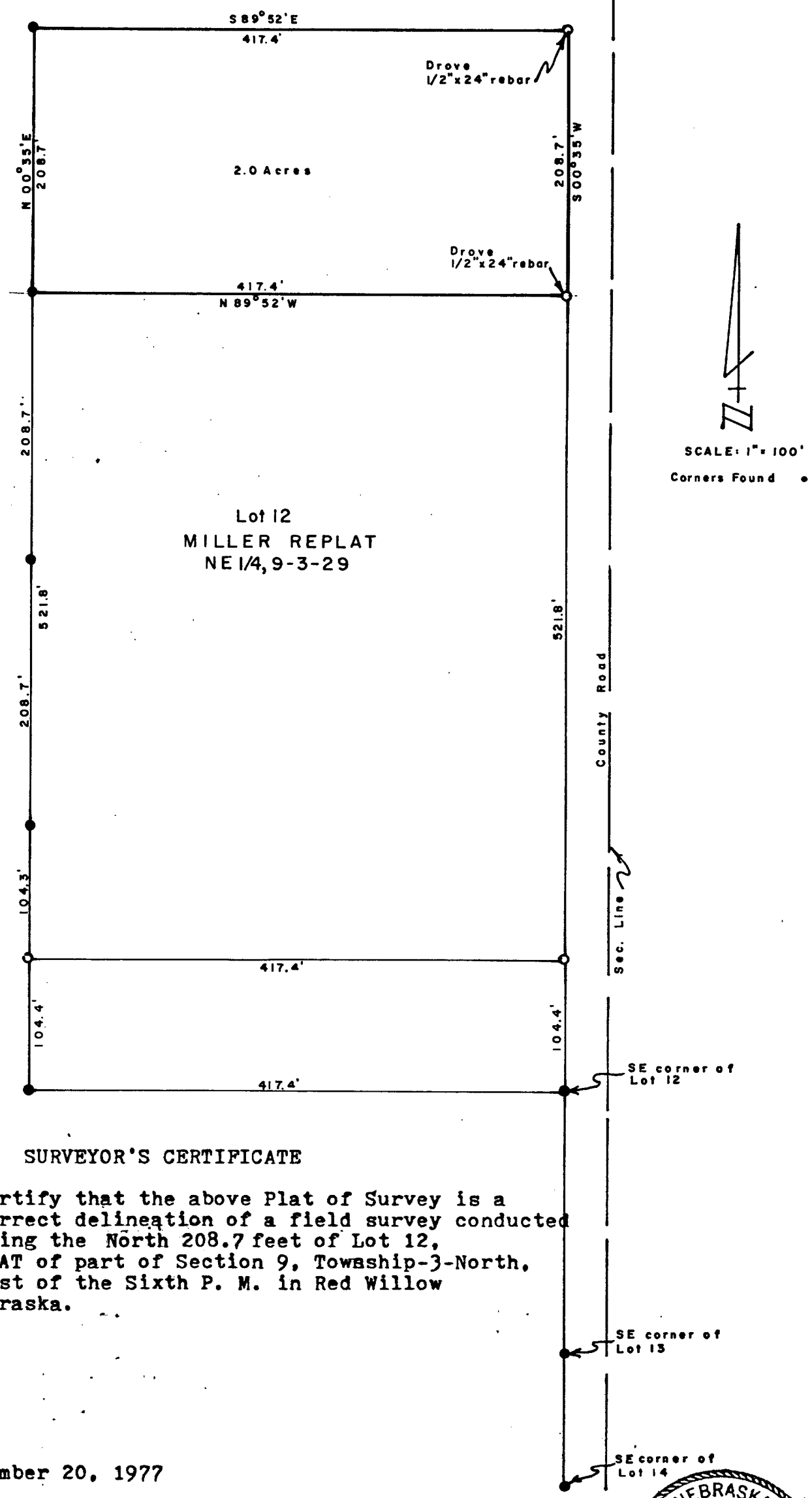

SURVEYOR'S CERTIFICATE

I hereby certify that the above Plat of Survey is a true and correct delineation of a field survey conducted by me locating the North 208.7 feet of Lot 12, MILLER REPLAT of part of Section 9, Township-3-North, Range-29-West of the Sixth P. M. in Red Willow County, Nebraska.

Dated September 20, 1977

FILED - RED WILLOW CO. CLK.
11:10 O'clock A M
SEP 22 1977
Phyllis Schaad County Clk.
Deputy

Darrell W. Burke L. S. 301
McCook, NE.

NEBRASKA REGISTERED LS-301 LAND SURVEYOR DARRELL W. BURKE

by..... ....., ... of da .... 19....., ... do he ...., ... survey of .... and ..... hainman, this..... hainman, ... hainman. ..... surveyed ..... Section....., Township.....North, Range....., and that said survey was actually made, ... to law and the established rules and regulations governing the subdivision of sections, and that all corners were perpetuated with durable material as provided by law and as specifically set forth in the foregoing field notes; and that said notes and map have been compared with the memorandum notes of survey and are true and correct.

Witness my hand this.....day of.....19.....

.....County Surveyor.

PLAT OF SURVEY

S. 104.4'

Part NE4 Section or Lot Lot 12 Sec. 9 Twp. or Blk. Twp. 3 Range Rge. 29 {East / West} 6th P. M.
Miller Replat

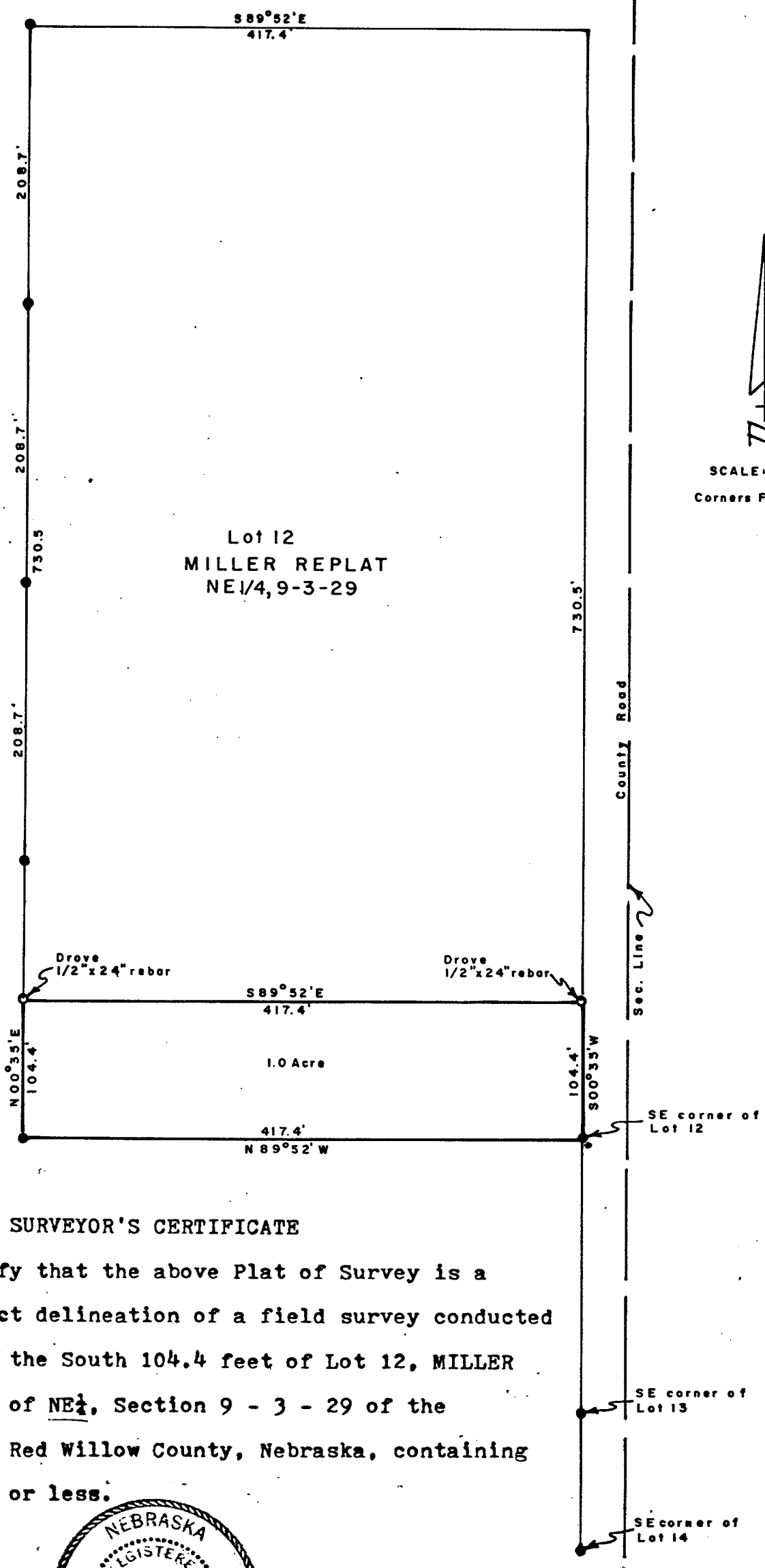

SURVEYOR'S CERTIFICATE

I hereby certify that the above Plat of Survey is a true and correct delineation of a field survey conducted by me locating the South 104.4 feet of Lot 12, MILLER REPLAT of part of NE¼, Section 9 - 3 - 29 of the Sixth P. M. in Red Willow County, Nebraska, containing 1.0 acres more or less.

Dated September 20 1977

FILED - RED WILLOW CO. CLK.
11:10 O'clock A M
SEP 22 1977
Myles J. Schaack County Clk.
Deputy

NEBRASKA REGISTERED LS-301 LAND SURVEYOR DARRELL W. BURKE

Darrell W. Burke L. S. 301
McCook, Nebraska

by ....., *of* ....., *do* ....., *an* ....., *thi* ....., *I surveyed* ....., *Section* ....., *Township* ....., *North, Range* ....., *and that said survey was accordingly made, according to law and the established rules and regulations governing the subdivision of sections, and that all corners were perpetuated with durable material as provided by law and as specifically set forth in the foregoing field notes; and that said notes and map have been compared with the memorandum notes of survey and are true and correct.*

Witness my hand this ..... *day of* ..... *19* .....

..... *County Surveyor.*

PLAT OF SURVEY

Section or Lot Lots 3+4 Twp. or Blk. Lot 2 Range ..... {East / West} 6th P. M.

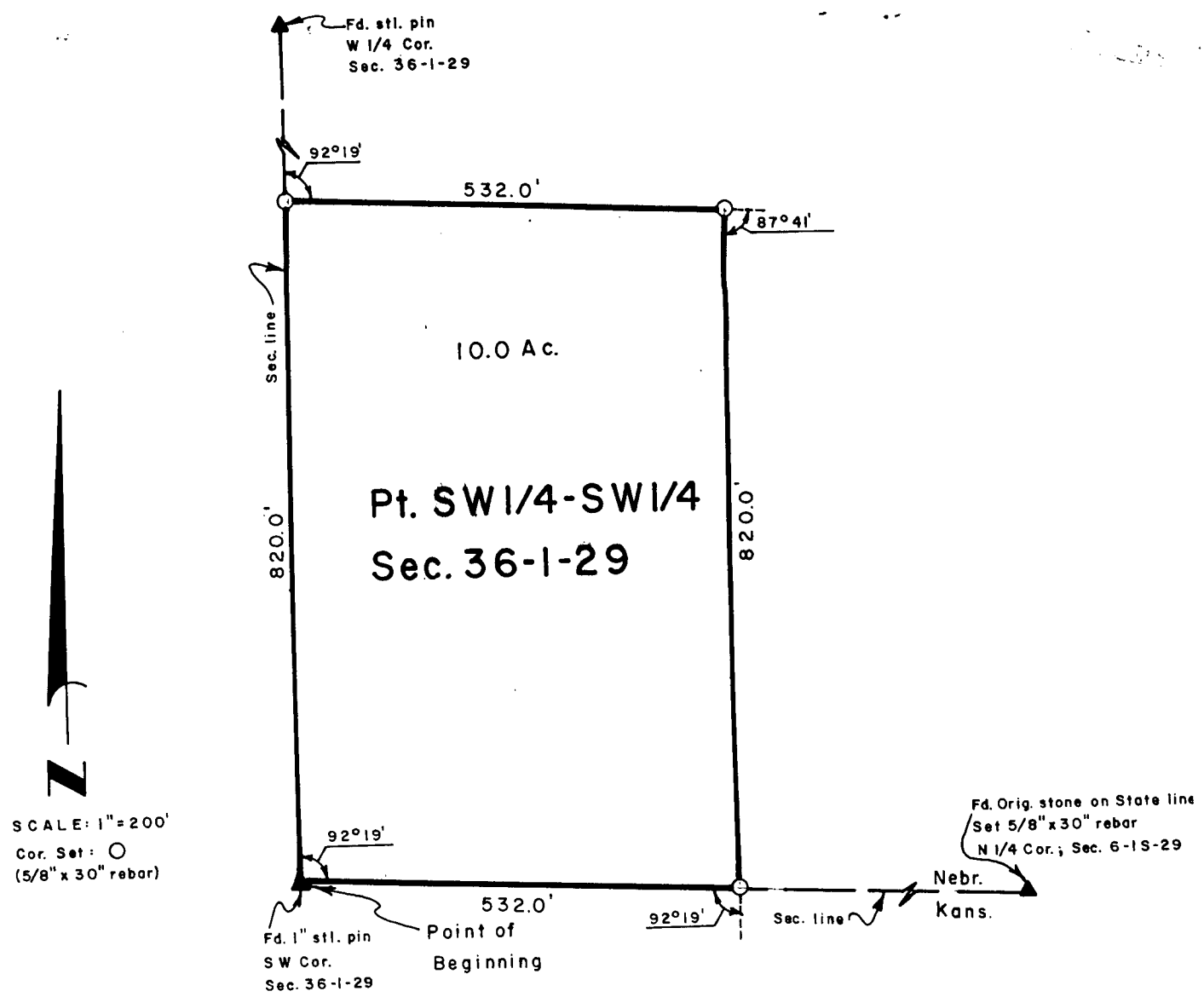

SURVEYOR'S CERTIFICATE

I hereby certify that the above Plat of Survey is a true and correct delineation of a field survey conducted by me loating a tract of land in the Southwest Quarter of the Southwest Quarter (SW¼-SW¼) of Section 36, Township-1-North, Range-29-West of the Sixth P.M., Red Willow County, Nebraska, more particularly described as follows:

Referring to the Southwest Quarter of said Sec. 36 as the true Point of Beginning; thence Northerly, along the West line of Sec. 36, 820.0 feet to a point; thence 92°19' Right, 532.0 feet to a point; thence 87°41' Right, 820.0 feet to a point on the Southline of Sec. 36; thence 92°19' Right, along the South line of Sec. 36, 532.0 feet to the point of beginning, containing 10.0 acres, more or less.

June 19, 1981

Darrell W. Burke L.S. 301
McCook, Nebraska

NEBRASKA REGISTERED LS - 301 LAND SURVEYOR DARRELL W. BURKE

Applicat

by.....

Interestec

of date when saic

We,.....

do hereby certify t

and that all lines

Subscri

this.....

I hereby certify t

Section....., *Township*.....*North, Range*....., *and that said survey was accurately made, according to law and the established rules and regulations governing the subdivision of sections, and that all corners were perpetuated with durable material as provided by law and as specifically set forth in the foregoing field notes; and that said notes and map have been compared with the memorandum notes of survey and are true and correct.*

Witness my hand this.....*day of*.....*19*.....

.....*County Surveyor.*

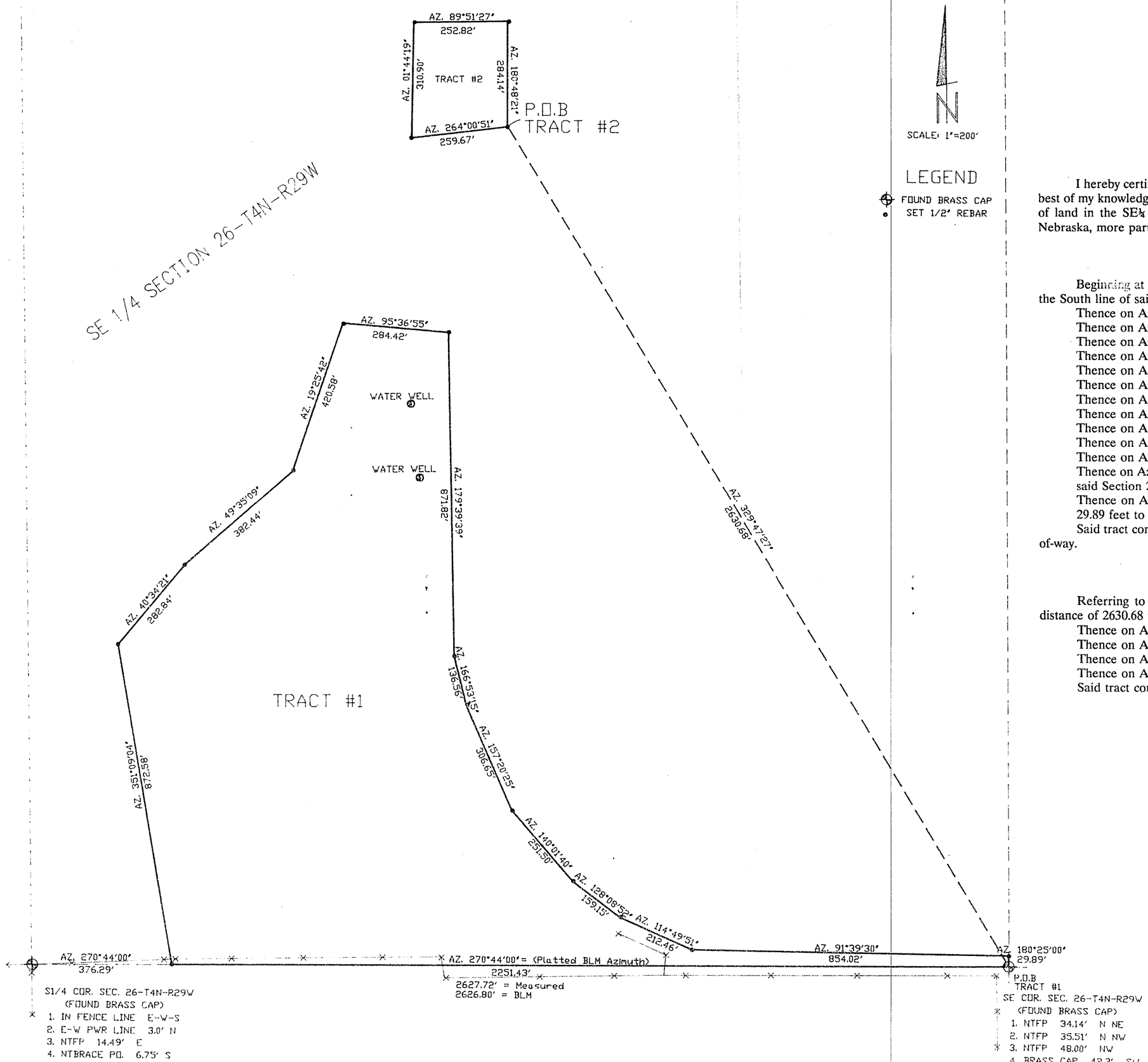

PLAT OF SURVEY

I hereby certify that the above Plat of Survey is a true and correct delineation, to the best of my knowledge, of a field survey conducted under my supervision locating two tracts of land in the SE¼ of Section 26, T4N, R29W of the 6th P.M. in Red Willow County, Nebraska, more particularly described as follows:

Tract No. 1

Beginning at the SE corner of said Section 26; Thence on Azimuth 270°44'00" along the South line of said Section 26 a distance of 2251.43 feet to a point;

Thence on Azimuth 351°09'04" a distance of 872.58 feet to a point;
Thence on Azimuth 40°34'21" a distance of 282.84 feet to a point;
Thence on Azimuth 49°35'09" a distance of 382.44 feet to a point;
Thence on Azimuth 19°25'42" a distance of 420.58 feet to a point;
Thence on Azimuth 95°36'55" a distance of 284.42 feet to a point;
Thence on Azimuth 179°39'39" a distance of 871.82 feet to a point;
Thence on Azimuth 166°53'15" a distance of 136.56 feet to a point;
Thence on Azimuth 157°20'25" a distance of 306.65 feet to a point;
Thence on Azimuth 140°01'40" a distance of 251.50 feet to a point;
Thence on Azimuth 128°08'52" a distance of 159.15 feet to a point;
Thence on Azimuth 114°49'51" a distance of 212.46 feet to a point;
Thence on Azimuth 91°39'30" a distance of 854.02 feet to a point on the East line of said Section 26;
Thence on Azimuth 180°25'00" along the East line of said Section 26 a distance of 29.89 feet to the Point of Beginning;
Said tract containing 31.89 acres, more or less, subject to existing County road right-of-way.

Tract No. 2

Referring to the SE corner of said Section 26; Thence on Azimuth 329°49'59" a distance of 2630.68 feet to the true Point of Beginning;

Thence on Azimuth 264°00'51" a distance of 259.67 feet to a point;
Thence on Azimuth 01°44'19" a distance of 310.90 feet to a point;
Thence on Azimuth 89°51'27" a distance of 252.82 feet to a point;
Thence on Azimuth 180°48'21" a distance of 284.14 feet to the Point of Beginning;
Said tract containing 1.74 acres, more or less.

Charles E. Wright
Registered Land Surveyor, LS-90
Aug 29, 1994

FILED
IN COUNTY CLERK'S OFFICE
RED WILLOW CO., NE
SEP 16 1994
9:20 O'clock A.M.
Co. Clerk
Deputy

RECEIVED
AUG 31 1994
SURVEY RECORD REPOSITO
$5.00
RED WILLOW Cour
301-693

OFFICIAL RECORD

FIELD NOTES

86711—K-B PRINTING CO., OMAHA

FROM STATION	COURSE OF LINE	TO STAT'N	DISTANCE CHAINS	DISTANCE LINKS	MAGNETIC VARIATION OF ANGLE	KIND OF CORNER

TOWNSHIP 3 NORTH, RANGE 28 WEST, OF THE SIXTH PRINCIPAL MERID

DEPENDENT RESURVEY

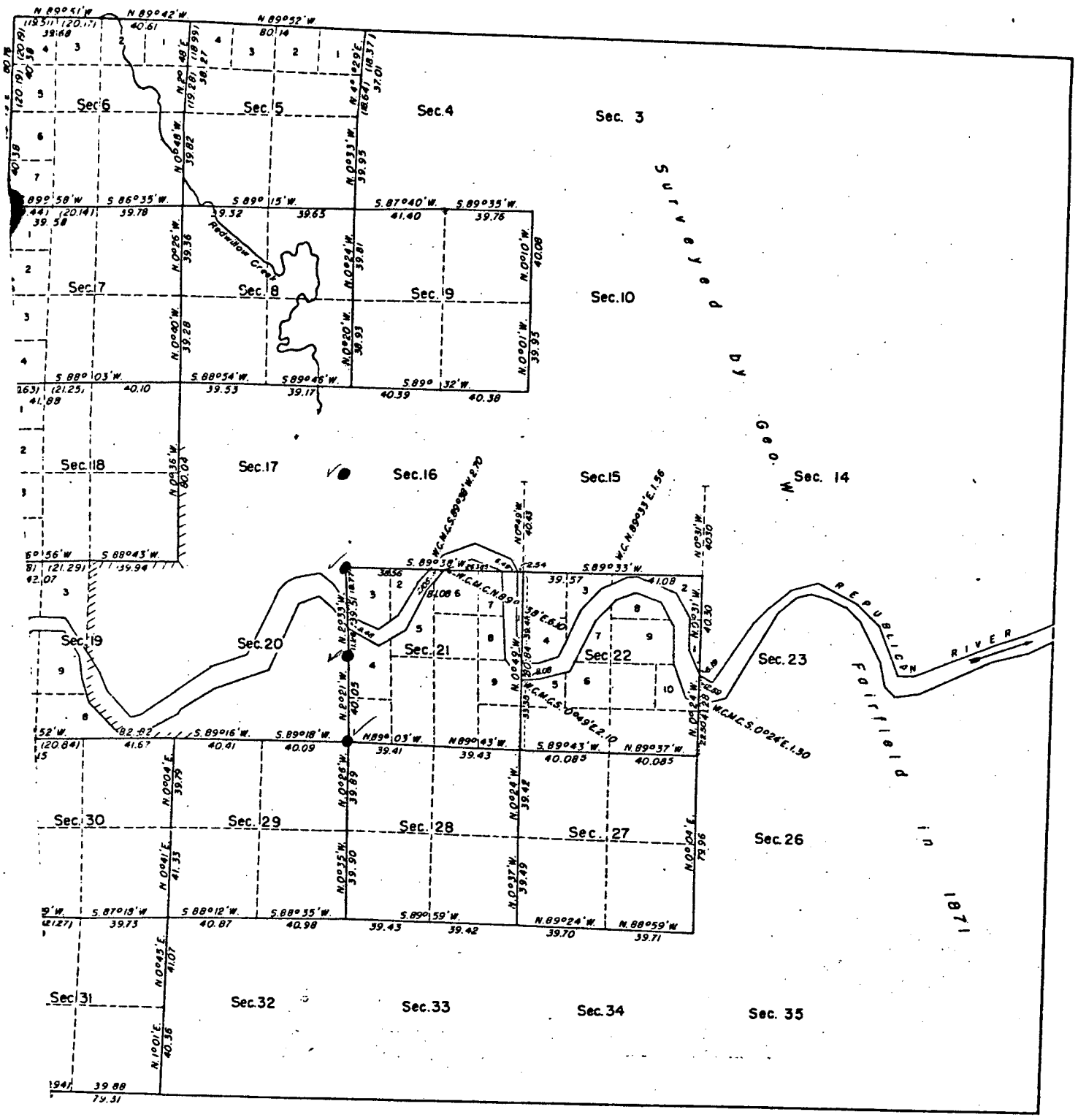

Scale in Chains

Area resurveyed: 8380.47 acres

This field no executed and the

FILED - RED WILLOW CO. CLK.
10:00 O'clock A M
SEP 30 1977
Phyllis Lehnack County Clk.
Deputy

LINES

S

PLAT OF SURVEY

East 1/4 Corner of Section or ~~Lot~~ 17 Twp. or ~~Blk.~~ 3 Range 28 {East / West} 6th P. M.



CERTIFICATES

Application for survey of ..... *Section* ....., *Township* ....., *North, Range* .....,

by ....., *19* ....., *owner of the* .....

..... *of said section.*

Interested parties were notified by ..... *on the* ..... *day of* ..... *19* .....,
(Mail or Personal Service)

of date when said survey would begin. Interested parties present were .....

.....

OATH OF CHAINMEN

We, ... *and* .....,

do hereby certify that, after being duly sworn, we assisted ....., *County Surveyor, in the survey of*

..... *Section* ....., *Township* ..... *North, Range* .....

and that all lines of said survey were accurately measured by us according to instructions given us and to the best of our skill and ability.

Subscribed in my presence and sworn to before me ..... *Chainman,*

this ..... *day of* ..... *19* .... *Chainman,*

..... *County Surveyor.* ..... *Chainman.*

SURVEYOR'S CERTIFICATE

I hereby certify that on the ..... *day of* ..... *19* ....., *I surveyed*

.....

Section ....., *Township* ..... *North, Range* ....., *and that said survey was accurately made, according to law and the established rules and regulations governing the subdivision of sections, and that all corners were perpetuated with durable material as provided by law and as specifically set forth in the foregoing field notes; and that said notes and map have been compared with the memorandum notes of survey and are true and correct.*

Witness my hand this ..... *day of* ..... *19* .....

..... *County Surveyor.*

REPORT OF PERMANENT SURVEY CORNER MARKERS AND WITNESSES

Red Willow COUNTY

East ¼ Corner of Section No. 17, T- 3 -N, R- 28 - W

FIELD NOTES

Party Chief Darrell W. Burke

Date: September 28, 1977

Found 3/4" iron pipe and stone in center of county road.

CORNER TIES

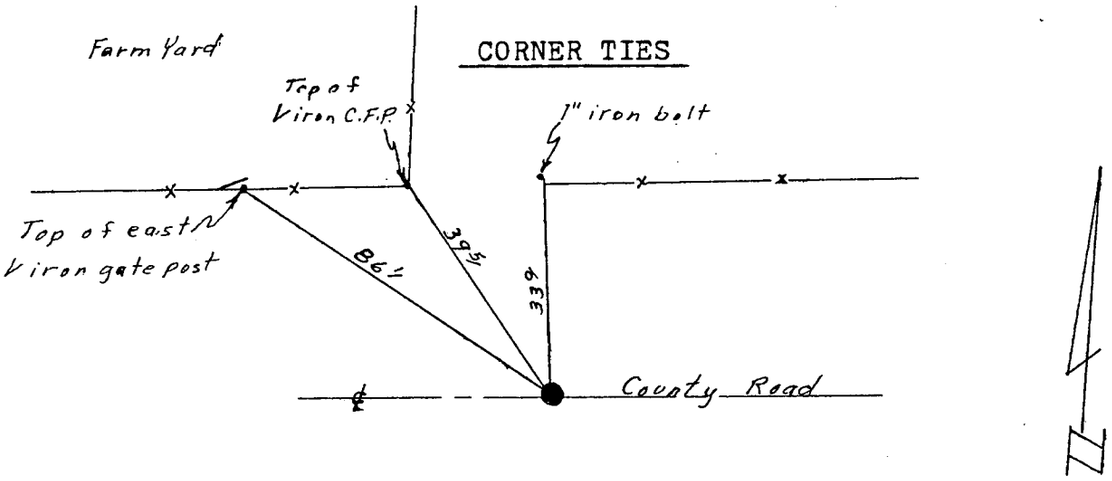

Party Chief Darrell W. Burke L.S.301

Date: September 28, 1977

NEBRASKA REGISTERED LS - 301 LAND SURVEYOR DARRELL W. BURKE

FILED - RED WILLOW CO. CLK.
10:00 O'clock A M
SEP 30 1977
Phyllis Schaack County Clk.
Deputy

(See page underneath).

REPORT OF PERMANENT SURVEY CORNER MARKERS AND WITNESSES

Red Willow COUNTY

Southeast Corner of Section No. 17, T- 3 -N, R- 28 - W

FIELD NOTES

Party Chief Darrell W. Burke

Date: September 28, 1977

Found B. L. M. brass cap @ 2.5 feet deep, placed ½"x24" rebar over brass cap to surface.

CORNER TIES

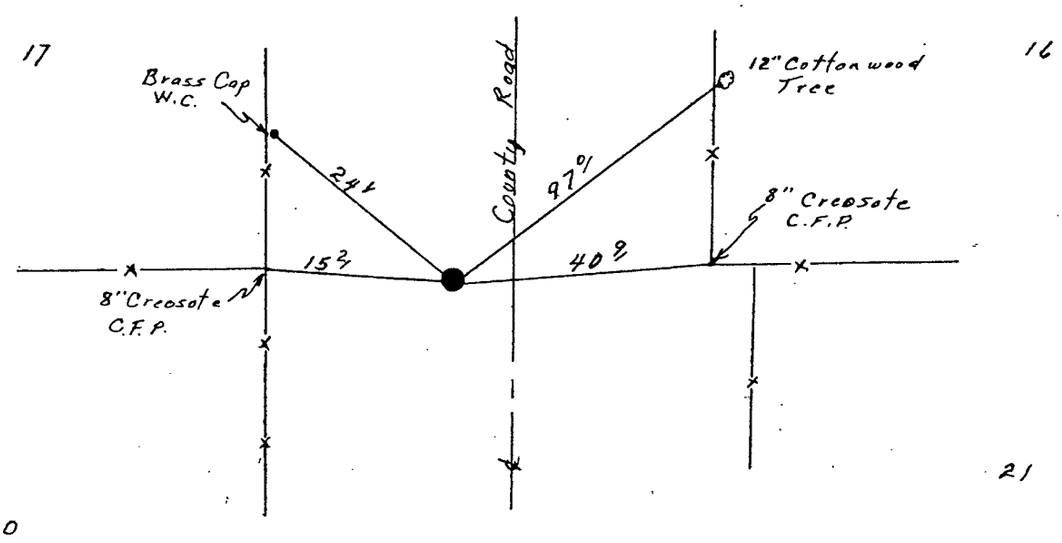

Party Chief Darrell W. Burke L.S. 301

Date: September 28, 1977

NEBRASKA REGISTERED LS - 301 LAND SURVEYOR DARRELL W. BURKE

FILED - RED WILLOW CO. CLK.
10:00 O'clock A M
SEP 30 1977
Phyllis Lehenck County Clk.
Deputy

PLAT OF SURVEY

East 1/4 Corner of Section or ~~Lot~~ 20 Twp. or ~~Blk~~ 3 Range 28 {East / West} 6th P. M.



CERTIFICATES

Application for survey of.....*Section*....., *Township*....., *North, Range*.....,

by....., *19*....., *owner of the*.....

.....*of said section.*

Interested parties were notified by.....*on the*.....*day of*.....*19*.....,
(Mail or Personal Service)

of date when said survey would begin. Interested parties present were.....

.....

OATH OF CHAINMEN

We,.....*and*.....,

do hereby certify that, after being duly sworn, we assisted....., *County Surveyor, in the survey of*

.....*Section*....., *Township*.....*North, Range*.....

and that all lines of said survey were accurately measured by us according to instructions given us and to the best of our skill and ability.

Subscribed in my presence and sworn to before me .....*Chainman,*

this.....*day of*.....*19*..... .....*Chainman,*

..... *County Surveyor.* .....*Chainman.*

SURVEYOR'S CERTIFICATE

I hereby certify that on the.....*day of*.....*19*....., *I surveyed*

.....

Section....., *Township*.....*North, Range*....., *and that said survey was accurately made, according to law and the established rules and regulations governing the subdivision of sections, and that all corners were perpetuated with durable material as provided by law and as specifically set forth in the foregoing field notes; and that said notes and map have been compared with the memorandum notes of survey and are true and correct.*

Witness my hand this.....*day of*.....*19*.....

.....*County Surveyor.*

REPORT OF PERMANENT SURVEY CORNER MARKERS AND WITNESSES

Red Willow COUNTY

East ¼ Corner of Section No. 20, T- 3 -N, R- 28 - W

FIELD NOTES

Party Chief Darrell W. Burke

Date; September 28, 1977

Found B. L. M. brass cap in center of county road

CORNER TIES

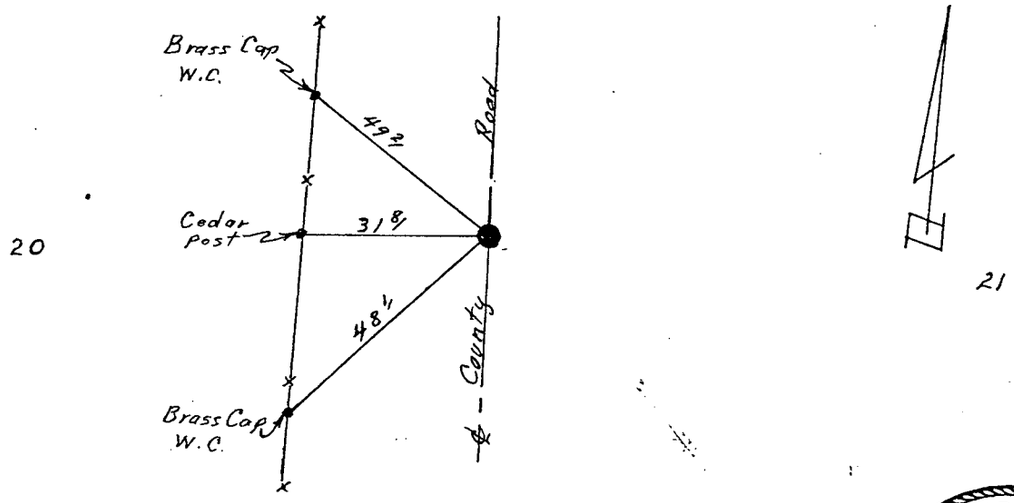

Party Chief Darrell W. Burke L.S.301

Date: September 28, 1977

NEBRASKA REGISTERED LS - 301 LAND SURVEYOR DARRELL W. BURKE

FILED - RED WILLOW CO. CLK.
10:00 O'clock A M
SEP 30 1977
Phyllis Schenck County Clk.
Deputy

(See page underneath)

REPORT OF PERMANENT SURVEY CORNER MARKERS AND WITNESSES

Red Willow COUNTY

Southeast Corner of Section No. 20 , T- 3 -N, R- 28 - W

FIELD NOTES

Party Chief Darrell W. Burke

Date: September 28, 1977

Found B. L. M. brass cap in center of countyr road

CORNER TIES

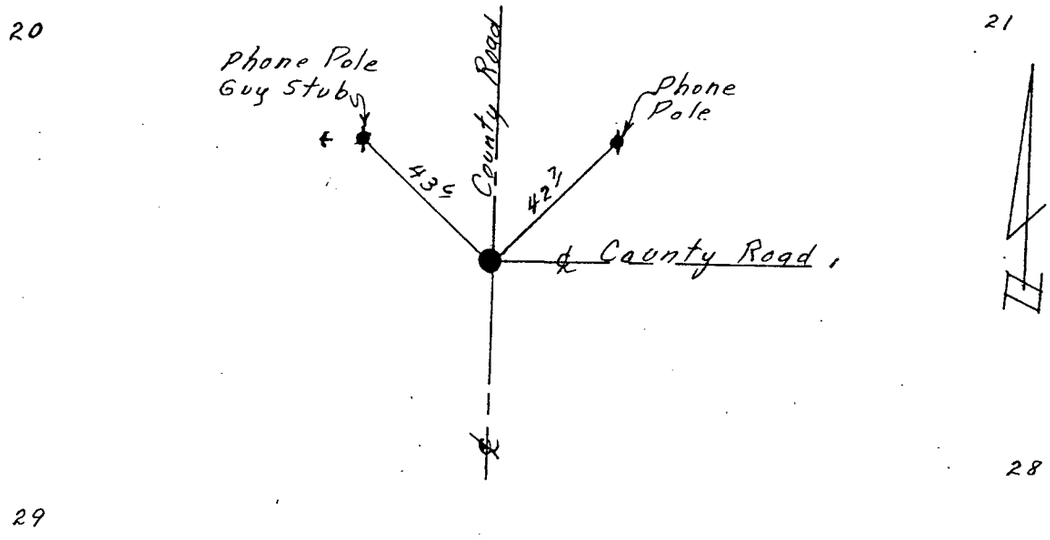

Party Chief Darrell W. Burke L.S. 301

Date: September 28, 1977

NEBRASKA REGISTERED LS-301 LAND SURVEYOR DARRELL W. BURKE

FILED - RED WILLOW CO. CLK.
10:00 O'clock A M
SEP 30 1977
County Clk.
Deputy

PLAT OF SURVEY

SE¼ SE¼ Section or ~~Lot~~ 13 Twp. or ~~Blk.~~ 3 Range 30 {East / West} 6th P. M.

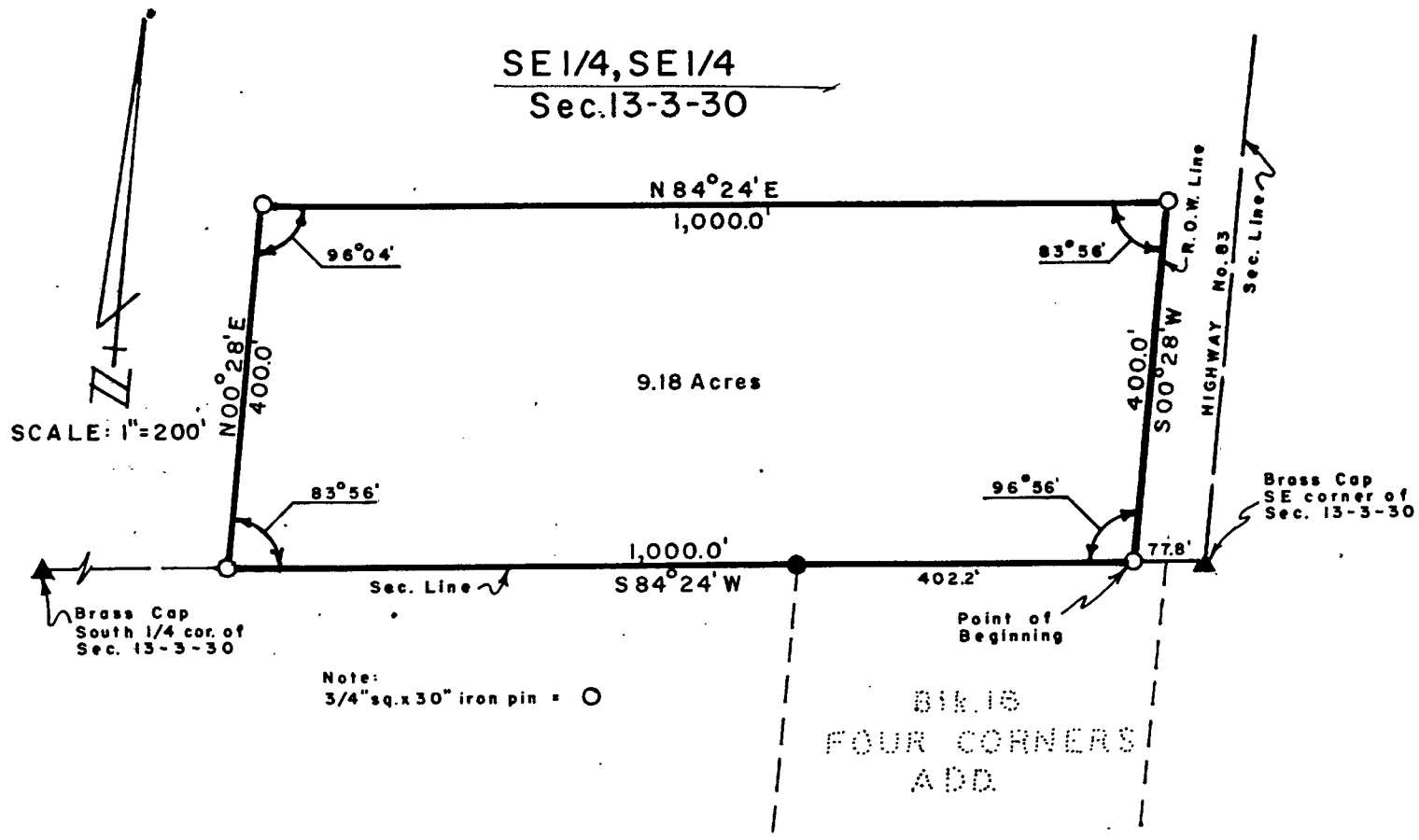

SURVEYOR'S CERTIFICATE

I hereby certify that the above Plat of Survey is a true and correct delineation of a field survey conducted by me locating a tract of land in the Southeast Quarter of the Southeast Quarter (SE¼-SE¼) of Section 13, Township-3-North, Range-30-West of the Sixth P. M. in Red Willow County Nebraska, more particularly described as follows:

Referring to the southeast corner of said SE¼-SE¼; thence S 84° 24'W, 77.8 feet to the true point of beginning; thence continuing S 84° 24' W, along the south line of said SE¼-SE¼, 1,000.0 feet to a point; thence N 00° 28' E, 400.0 feet to a point; thence N 84° 24' E, 1,000.0 feet to a point on the westerly right-of-way line of U. S. Highway No. 83; thence S 00° 28' W, along said right-of-way line 400.0 feet to the point of beginning, containing 9.18 acres more or less.

Dated October 4, 1977

Darrell W. Burke
McCook, Nebraska

NEBRASKA REGISTERED LS-301 LAND SURVEYOR DARRELL W. BURKE

FILED - RED WILLOW CO. CLK.
9:30 O'clock A.M.
FEB 14 1978
County Clk.
Deputy

Section ....., Township ..... North, Range ....., and that said survey was accurately made, according to law and the established rules and regulations governing the subdivision of sections, and that all corners were perpetuated with durable material as provided by law and as specifically set forth in the foregoing field notes; and that said notes and map have been compared with the memorandum notes of survey and are true and correct.

Witness my hand this ..... day of ..... 19.....

..... County Surveyor.

PLAT OF SURVEY

~~N.E. Corner~~ Section or ~~Lot~~ 6 Twp. or Blk. 3 Range 29 {East / West} 6th P. M.

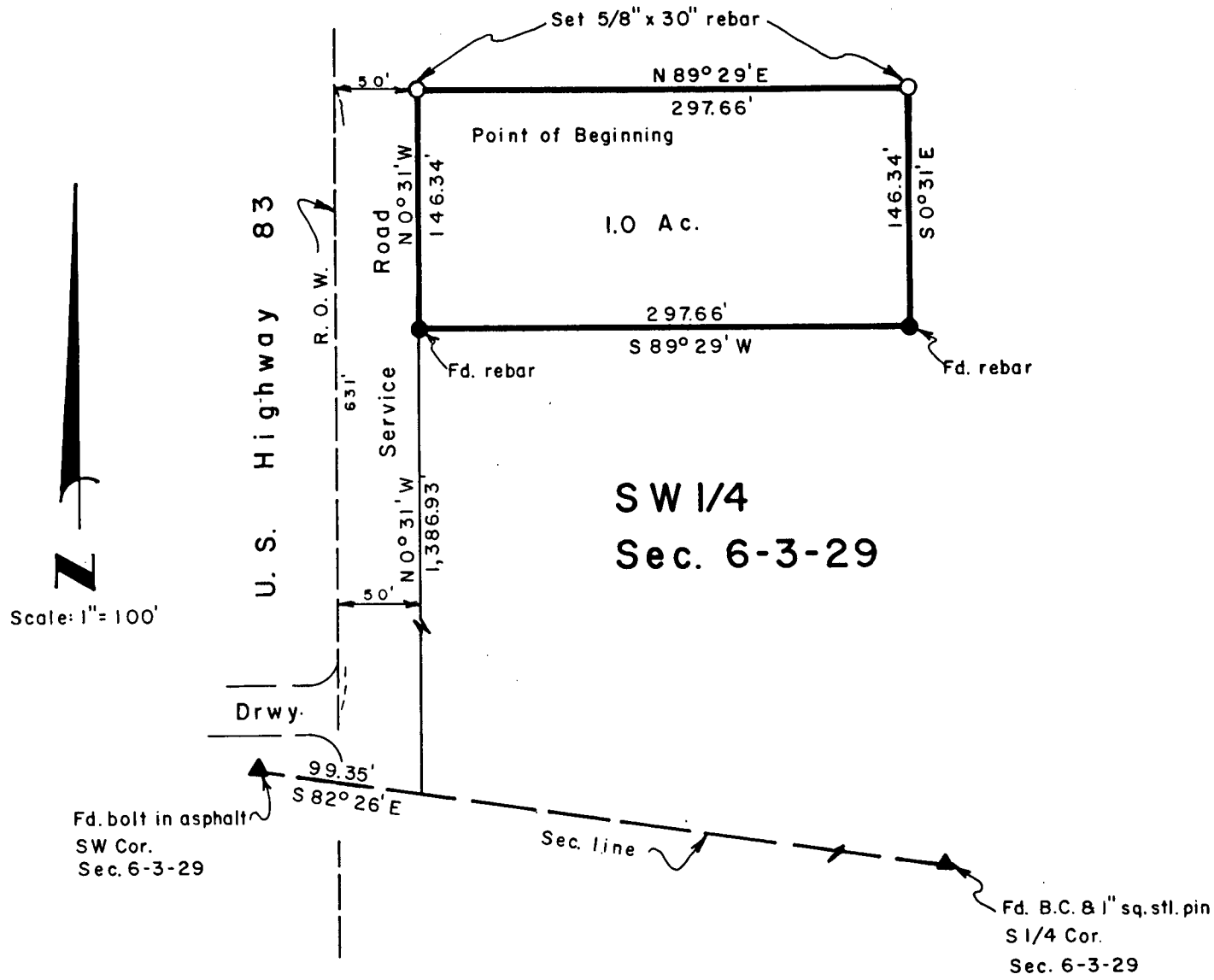

SURVEYOR'S CERTIFICATE

I hereby certify that the above Plat of Survey is a true and correct delineation of a field survey conducted by me locating a tract of land in the Southwest Quarter (SW¼) of Section 6, Township-3-North, Range-29-West of the Sixth P.M., Red Willow County, Nebraska, more particularly described as follows:

Referring to the Southwest corner of said sec. 6, thence S82°26'E, 99.35 feet to a point; thence N0°31'W, 1,386.93 feet to the true Point of Beginning; thence continuing N0°31'W, 146.34 feet to a point; thence N89°29'E, 297.66 feet to a point; thence S0°31'E, 146.34 feet to a point; thence S89°29'W, 297.66 feet to the point of beginning, containing 1.0 acres, more or less.

June 19, 1981

Darrell W. Burke L.S. 301
McCook, Nebraska

NEBRASKA REGISTERED LS - 301 LAND SURVEYOR DARRELL W. BURKE

Sectio..., Township ... North, Range ..., and that said survey was accurately made, according to law and the established rules and regulations governing the subdivision of sections, and that all corners were perpetuated with durable material as provided by law and as specifically set forth in the foregoing field notes; and that said notes and map have been compared with the memorandum notes of survey and are true and correct.

Witness my hand this ... day of ... 19...

... County Surveyor.

PLAT OF SURVEY

East Quarter Corner Section or ~~Lot~~ 17 Twp. or Blk. 3 Range 29 {East / West} 6th P. M.

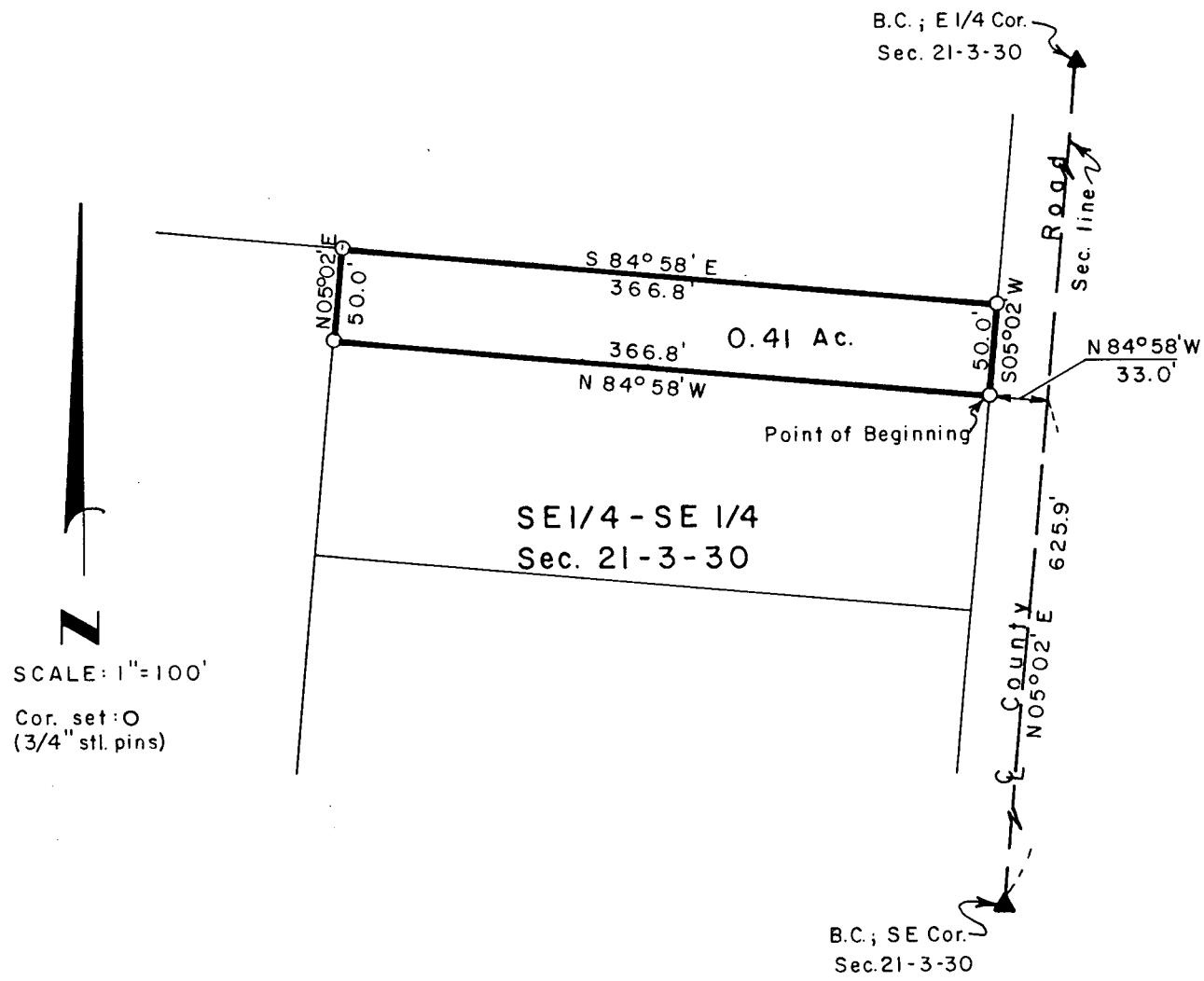

SURVEYOR'S CERTIFICATE

I hereby certify that the above Plat of Survey is a true and correct delineation of a field survey conducted by me locating a tract of land in the Southeast Quarter of the Southeast Quarter (SE¼-SE¼) of Section 21, Township-3-North, Range-30-West of the Sixth P.M., Red Willow County, Nebraska, more particularly described as follows:

Referring to the Southeast corner of said section 21; thence N05°02'E, alont the east line of said Southeast ¼, 625.9 feet to a point; thence N84°58'W, 33.0 feet to the true Point of Beginning; thence N84°58'W, 366.8 feet to a point; thence N05°02'E, 50.0 feet to a point; thence S84°58'E, 366.8 feet to a point; thence S05°02'W, 50.0 feet to the point of beginning, containing 0.41 acres, more or less.

July 27, 1981

Darrell W. Burke L.S. 301
McCook, Nebraska

NEBRASKA REGISTERED LS-301 LAND SURVEYOR DARRELL W. BURKE

by ...., *19*....., *of c* ....., ..., ..., *do l* ....., *e survey of* ....., *ana* ....., *Chainman,* *this* ....., *Chainman,* ....., *Chainman.* *I surveyed* ..... *Sect* ..... *to law and the established rules and regulations governing the subdivision of sections, and that all corners were perpetuated with durable material as provided by law and as specifically set forth in the foregoing field notes; and that said notes and map have been compared with the memorandum notes of survey and are true and correct.*

Witness my hand this ..... *day of* ..... *19*.....

..... *County Surveyor.*

PLAT OF SURVEY

West Quarter Corner Section 0 · ~~Lot~~ ..... Twp. or Blk. ..... Range ..... {East / West} 6th P. M.

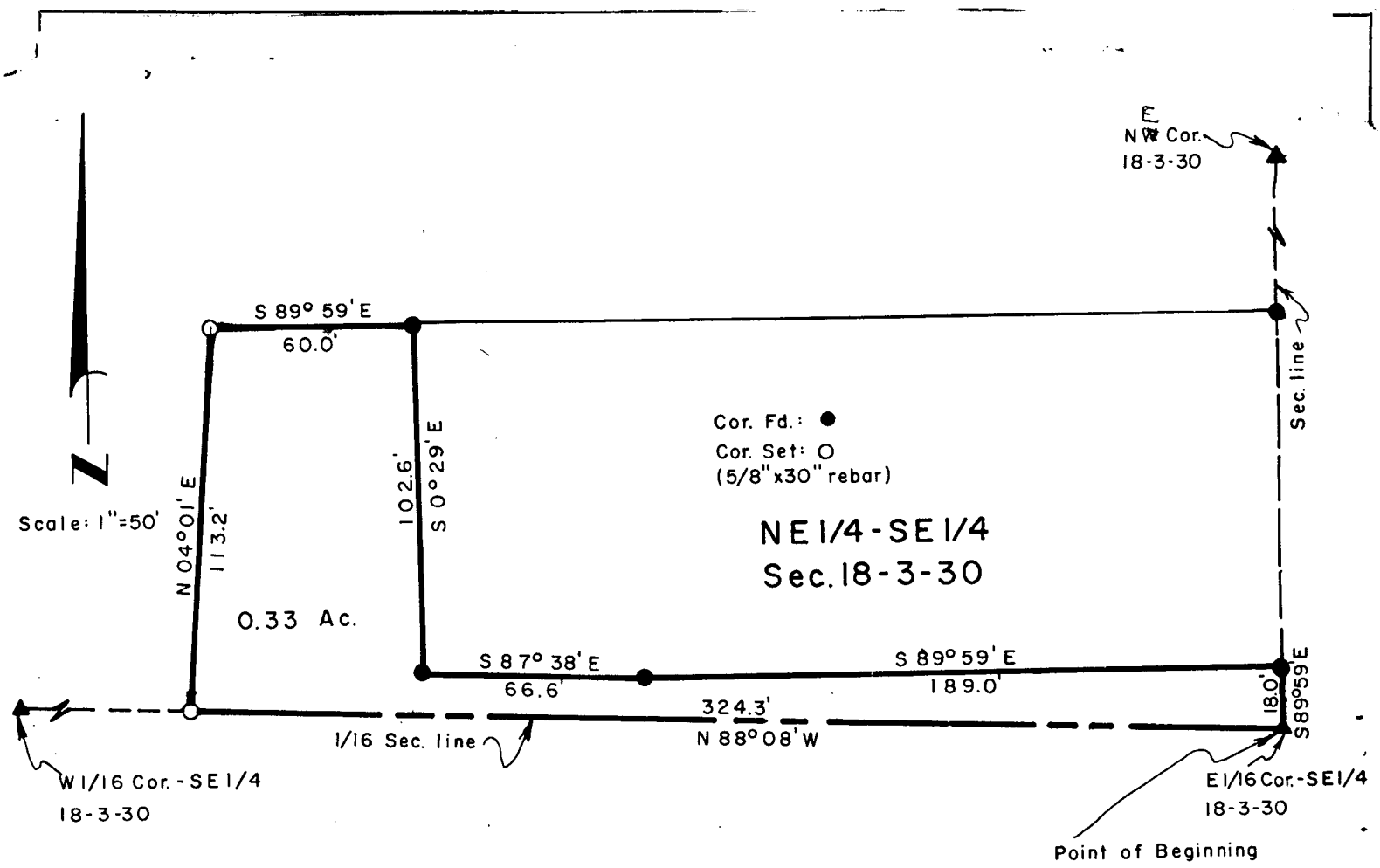

SURVEYOR'S CERTIFICATE

I hereby certify that the above Plat of Survey is a true and correct delineation of a field survey conducted by me locating a tract of land in the Northeast Quarter of the Southeast Quarter (NE¼-SE¼) of Section 18, Township-3-North, Range-30-West of the Sixth P.M., Red Willow County, Nebraska, more particularly described as follows:

Referring to the East Sixteenth corner of said Southeast Quarter as the true Point of Beginning; thence N88°08'W, along the South line of said NE¼-SE¼, 324.3 feet to a point; thence N04°01'E, 113.2 feet to a point; thence S89°59'E, 60.0 feet to a point; thence S0°29'E, 102.6 feet to a point; thence S87°38'E, 66.6 feet to a point; thence S89°59'E, 189.0 feet to a point on the East line of said SE¼; thence, along said East line, 18.0 feet to the point of beginning, containing 0.33 acres, more or less.

August 5, 1981

Darrell W. Burke L.S. 301
McCook, Nebraska

NEBRASKA REGISTERED LS-301 LAND SURVEYOR DARRELL W. BURKE

Sectio ..... Township ..... North, Range ..... and that said survey was accurately made, according to law and the established rules and regulations governing the subdivision of sections, and that all corners were perpetuated with durable material as provided by law and as specifically set forth in the foregoing field notes; and that said notes and map have been compared with the memorandum notes of survey and are true and correct.

Witness my hand this ..... day of ..... 19.....

..... County Surveyor.

PLAT OF SURVEY

North Line of 1/4 Section or ~~Lot~~ 17 Twp. or Blk. 1 Range 29 {East / West} 6th P. M.



CERTIFICATES

Application for survey of ..... *Section* ....., *Township* ....., *North, Range* .....,

by ....., *19* ....., *owner of the* .....

..... *of said section.*

Interested parties were notified by ..... *on the* ..... *day of* ..... *19* .....,
(Mail or Personal Service)

of date when said survey would begin. Interested parties present were .....

.....

OATH OF CHAINMEN

We, ... *and* .....,

do hereby certify that, after being duly sworn, we assisted ....., *County Surveyor, in the survey of*

..... *Section* ....., *Township* ..... *North, Range* .....

and that all lines of said survey were accurately measured by us according to instructions given us and to the best of our skill and ability.

Subscribed in my presence and sworn to before me ..... *Chainman,*

this ..... *day of* ..... *19* .... *Chainman,*

..... *County Surveyor.* ..... *Chainman.*

SURVEYOR'S CERTIFICATE

I hereby certify that on the ..... *day of* ..... *19* ....., *I surveyed*

.....

Section ....., *Township* ..... *North, Range* ....., *and that said survey was accurately made, according to law and the established rules and regulations governing the subdivision of sections, and that all corners were perpetuated with durable material as provided by law and as specifically set forth in the foregoing field notes; and that said notes and map have been compared with the memorandum notes of survey and are true and correct.*

Witness my hand this ..... *day of* ..... *19* .....

..... *County Surveyor.*

Page 118

SECTION 17

TOWNSHIP-1-NORTH, RANGE-29-WEST

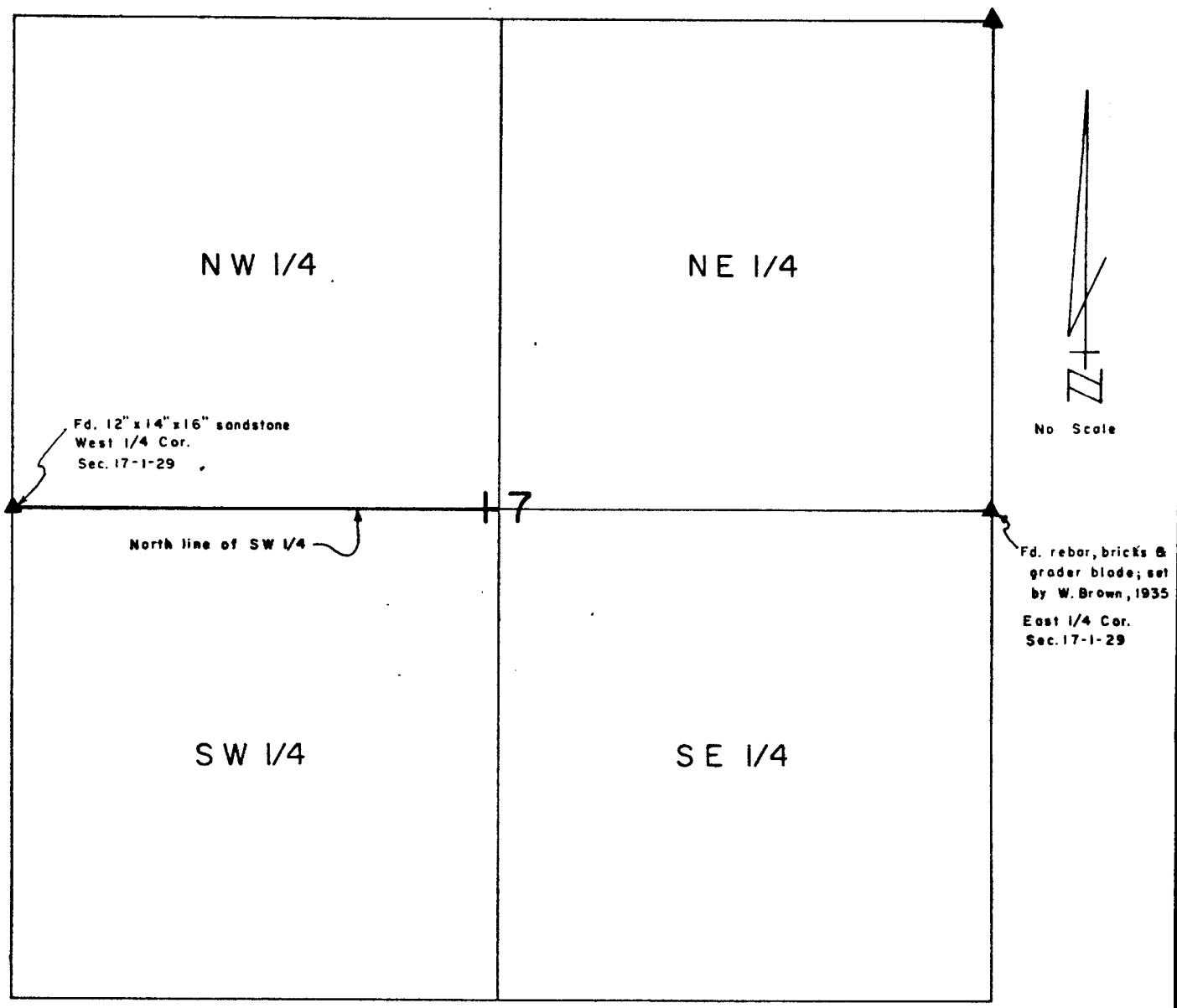

SURVEYOR'S CERTIFICATE

I hereby certify that the above Plat of Survey is a true and correct delineation of a field survey condcuted by me locating the north line of the Southwest Quarter (SW¼) of Section 17, Township-1-North, Range-29-West of the Sixth P. M. in Red Willow County, Nebraska.

Dated June 26, 1978

Darrell W. Burke
McCook, Nebraska

FILED - RED WILLOW CO. CLK.
10:45 O'clock A.M.
JUL 3 1978
Phyllis Lebsack

REGISTERED LAND SURVEYOR
DARRELL W. BURKE

#17

REPORT OF PERMANENT SURVEY CORNER MARKERS AND WITNESSES

Red Willow COUNTY

West Quarter Corner of Section No. 17, T-1-N, R-29-W

FIELD NOTES

Party Chief Darrell W. Burke

Date: 6-13-78

Found 12"x14"x16" Sandstone at 2' deep
placed 3/4" iron bar w/threads on west side of stone

CORNER TIES

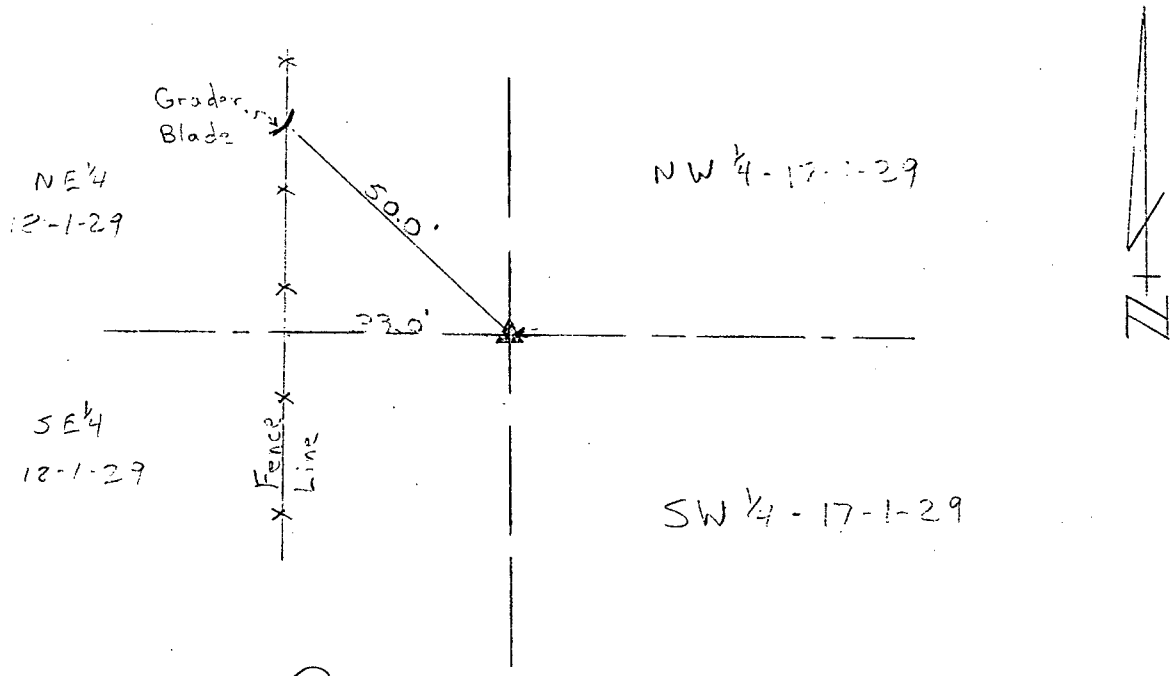

Party Chief Darrell W. Burke L.S. 301

Date: 6/13/78

FILED - RED WILLOW CO. CLK.
10:45 O'clock A.M
JUL 3 1978
Phyllis Schwab County Clk.

~~Page 116~~

REPORT OF PERMANENT SURVEY CORNER MARKERS AND WITNESSES

Red Willow COUNTY

East Quarter Corner of Section No. 17, T- 1 -N, R- 29 - W

FIELD NOTES

Party Chief Darrell W. Burke

Date: 6-13-78

Found rebar, bricks and grader blade
Set by W. Brown,

CORNER TIES

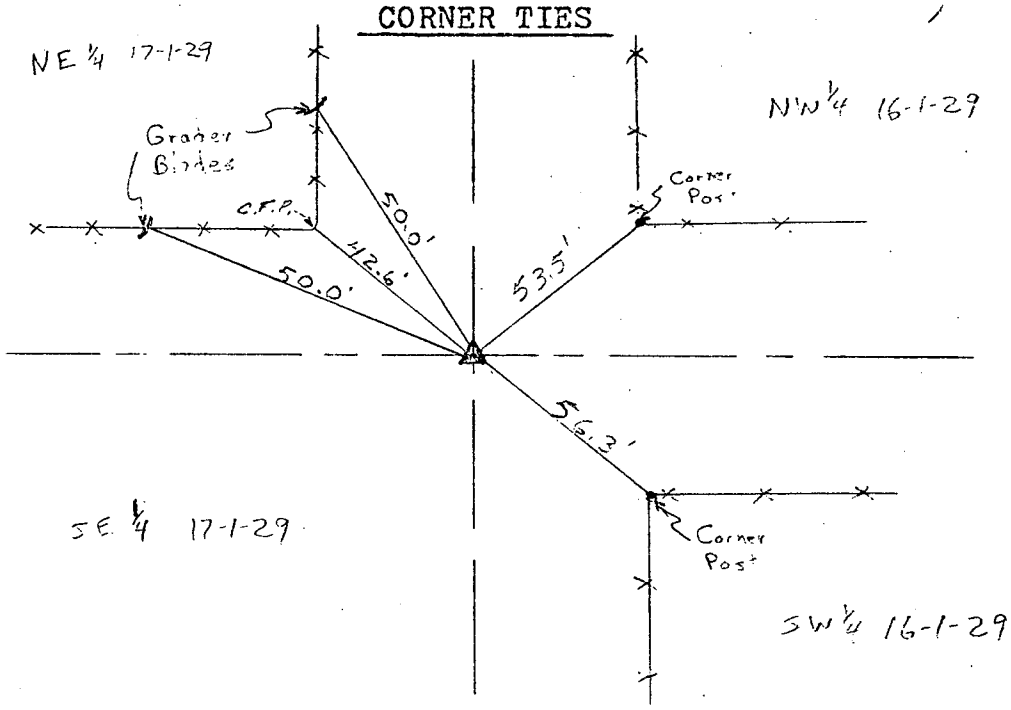

Party Chief Darrell W. Burke L.S. 301

Date: 6/13/78

FILED - RED WILLOW CO. CLK.
10:45 O'clock A. M
JUL 3 1978
Phyllis Schenck County Clk.

~~175~~

REPORT OF PERMANENT SURVEY CORNER MARKERS AND WITNESSES

Red Willow COUNTY

Northwest Corner of Section No. 16, T- 1 -N, R-29- W

FIELD NOTES

Party Chief Darrell W. Burke

Date; 6-13-78

Found Stone + Steel pin

CORNER TIES

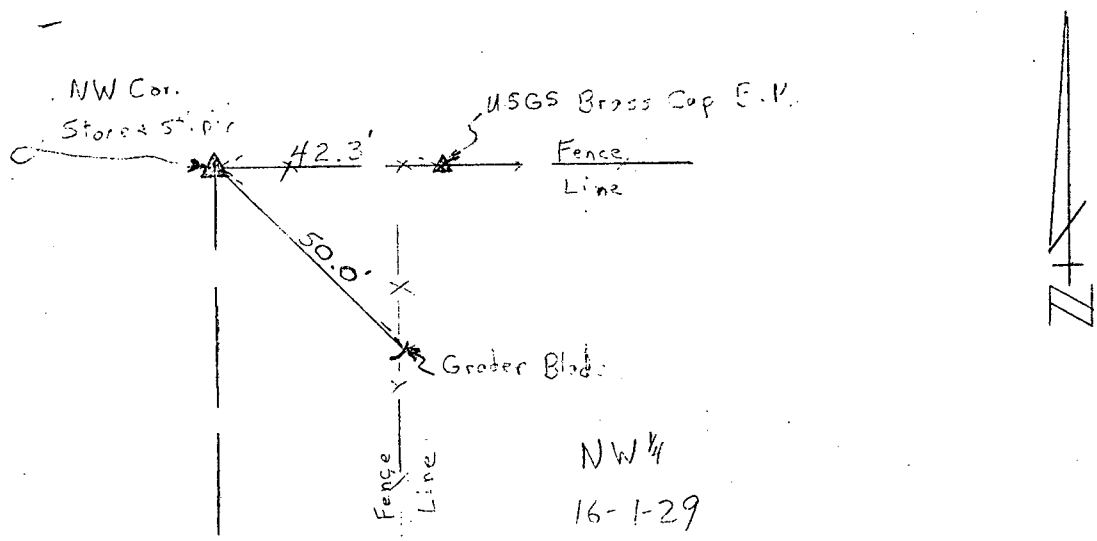

Party Chief Darrell W. Burke L.S. 301

Date: 6/13/78

FILED - RED WILLOW CO. CLK.
10:45 O'clock A. M
JUL 3 1978
Shyllis Lehnert County Clk.
Deputy

PLAT OF SURVEY

~~Section~~ or Lot s ~~7 - 5~~ ~~Twp.~~ or Blk. ~~7~~ ~~Range~~ Grandview Second ~~Add., McCook~~ {East / West} 6th P. M.

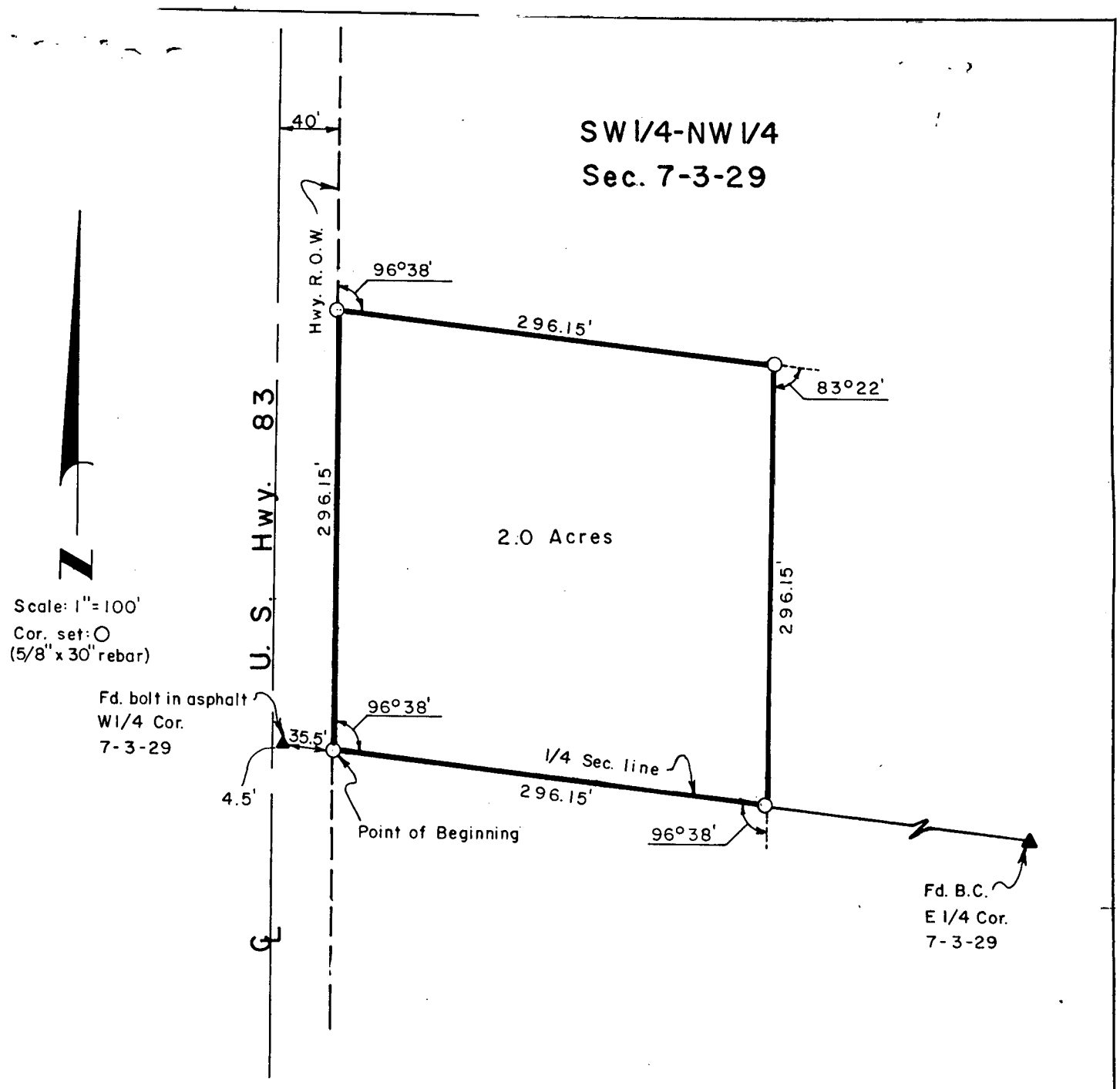

SURVEYOR'S CERTIFICATE

I hereby certify that the above Plat of Survey is a true and correct delineation of a field survey conducted by m e locating a tract of land in the Southwest Quarter of the Northwest Quarter (SW¼-NW¼) of Section Seven (7), Township-3-North, Range-29-West of the Sixth P.M., Red Willow County, Nebraska, more particularly described as follows:

Referring to the West Quarter of said Section 7 thence Easterly along the Quarter section line through the center of section 7, 35.5 feet to the true Point of Beginning, said point being on the East Right of Way line (R.O.W.) of U.S.Highway No. 83, thence 96°38'Left, along said R.O.W., 296.15 feet to a point; thence 96°38' Right, 296.15 feet to a point; thence 83°22' Right, 296.15 feet to a point on said Quarter Section line; thence 96°38' Right, along said Quarter Section line, 296.15 feet to the point of beginning, containing 2.0 acres, more or less.

August 20, 1981

Darrell W. Burke

Darrell W. Burke L.S. 301
McCook, Nebraska

NEBRASKA REGISTERED LS-301 LAND SURVEYOR DARRELL W. BURKE

.....,
.....
.....19.....,
.....
.....
.....,
n the survey of
.....
.....*Chainman,*
.....*Chainman,*
..... *Chainman.*
....., *I surveyed*
.....

Section....., *Township*.....*North, Range*.....*ding to law and the established rules and regulations governing the subdivision of sections, and that all corners were perpetuated with durable material as provided by law and as specifically set forth in the foregoing field notes; and that said notes and map have been compared with the memorandum notes of survey and are true and correct.*

Witness my hand this.....*day of*.....*19*.....

.....*County Surveyor.*

PLAT OF SURVEY

Section or Lot ..... Twp. or Blk. ~~Pt. 7~~ ..... ~~Range~~ Hard McCook ~~Add. McCook~~ {East / West} 6th P. M.

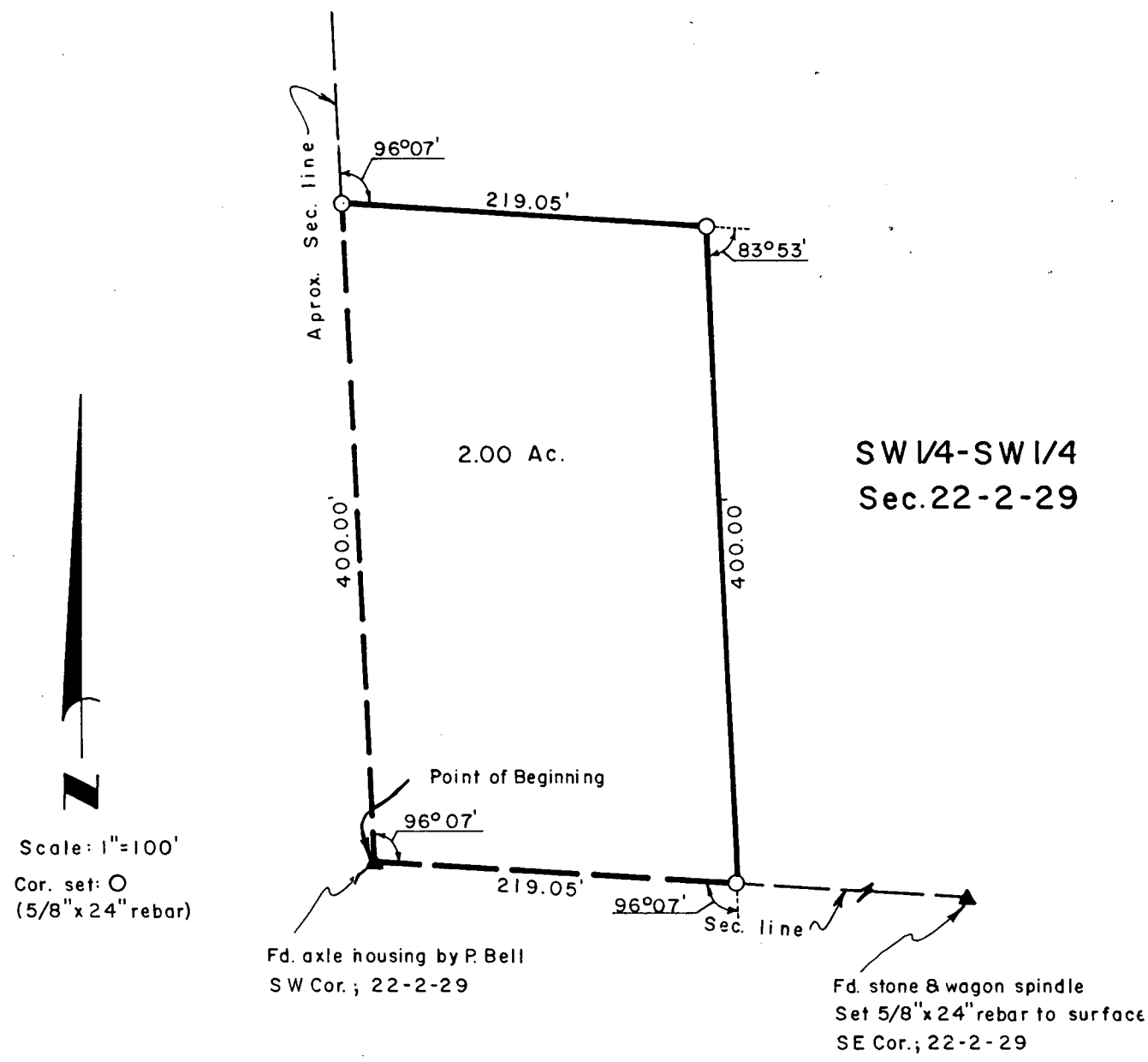

SURVEYOR'S CERTIFICATE

I hereby certify that the above Plat of Survey is a true an d correct delineation of a field survey conducted by me locating a tract of land in the Southwest Quarter of the Southwest Quarter (SW¼-SW¼) of Section 22, Township-2-North, Range-29-West of the Sixth P.M., Red Willow County, Nebraska, more particularly described as follows:

Referring to the Southwest corner of said Sec. 22 as the true Point of Beginning; thence Northerly, along the approximate section line, 400.00 feet to a point; thence 96°07' Right, 219.05 feet to a point; thence 83°53' Right, 400.00 feet to a point on the South line of said Sec. 22; thence 96°07' Right, along said South line, 219.05 feet to the point of beginning, containing 2.00 acres, more or less.

September 18, 1981

Darrell W. Burke LS 301

McCook, Nebraska

NEBRASKA REGISTERED LS-301 LAND SURVEYOR DARRELL W. BURKE

Section ..... Township ..... Range ..... g to law and the established rules and regulations governing the subdivision of sections, and that all corners were perpetuated with durable material as provided by law and as specifically set forth in the foregoing field notes; and that said notes and map have been compared with the memorandum notes of survey and are true and correct.

Witness my hand this ..... day of ..... 19.....

..... *County Surveyor.*

PLAT OF SURVEY

~~Section~~ or Lots ~~1 + 6 2~~ ~~Twp.~~ or Blk. ~~5~~ ~~Range~~ John E. Kelley ~~Mon. Ind., Mel.~~ East / West 6th P. M.

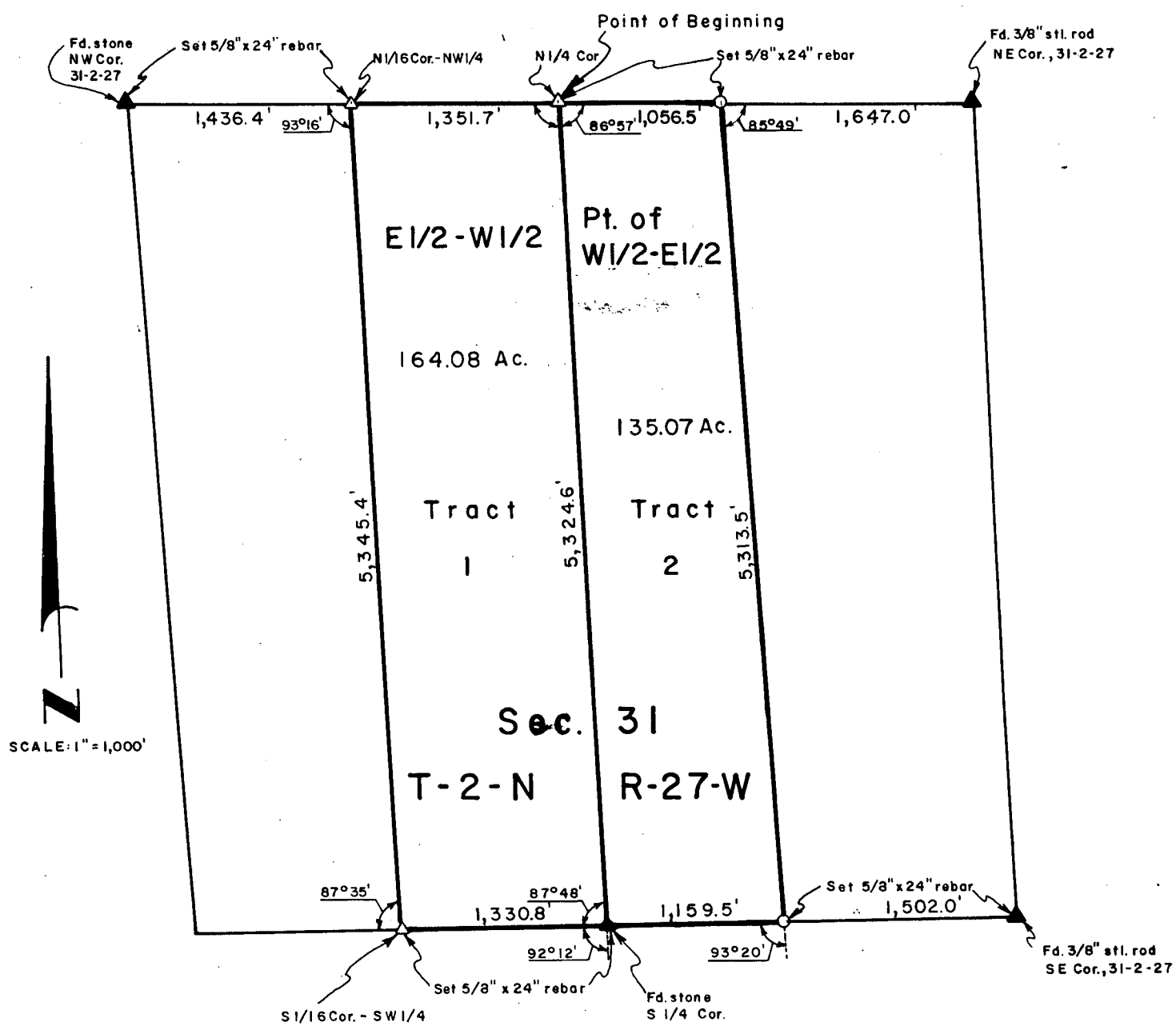

SURVEYOR'S CERTIFICATE

I hereby certify that the above Plat of Survey is a true and correct delineation of a field survey conducted by me locating a tract of land in the East Half of the West Half(E½-W½), and a tract of Land in Part of the West Half of the East Half (Pt.W½-E½) of Section 31, Township-2-North, Range-27-West of the Sixth P.M., Red Willow County, Nebraska, more particularly described as follows:

Tract 1

Referring to the North Quarter corner of said section 31 as the true Point of Beginning; thence Southerly, along the Quarter section line, 5,324.6 feet to a point; thence 92°12' Right, along the section line, 1,330.8 feet to a point; thence 87°35' Right, along the Sixteenth line, 5,345.4 feet to a point; thence 93°16' Right, alont the section line, 1,351.7 feet to the point of beginning, containing 164.08 acres, more or less.

Tract 2

Referring to the North Quarter corner of said section 31 as the true Point of Beginning; thence Easterly, along the section line, 1,056.5 feet to a point; thence 85°49' Right, 5,313.5 feet to a point; thence 93°20' Right, along the section line, 1,159.5 feet to the South Quarter corner; thence 87°48' Right, along the Quarter section line, 5,324.6 feet to the point of beginning, containing 135.07 acres, more or less.

January 7, 1982

Darrell W. Burke LS-301
McCook, Nebraska

REGISTERED LS-301 LAND SURVEYOR DARRELL W. BURKE NEBRASKA

Section ....., Township ..... North, Range ....., and that said survey was accurately made, according to law and the established rules and regulations governing the subdivision of sections, and that all corners were perpetuated with durable material as provided by law and as specifically set forth in the foregoing field notes; and that said notes and map have been compared with the memorandum notes of survey and are true and correct.

Witness my hand this ..... day of ..... 19.....

..... County Surveyor.

PLAT OF SURVEY

~~Section~~ or Lots ~~3+4 & 7+8~~ Locating lot line between ~~Twp.~~ or Blk. ~~2~~ ~~Range~~ ~~E. Julian's Add.~~ Goodrich Park Add., {East / West} 6th P. M.

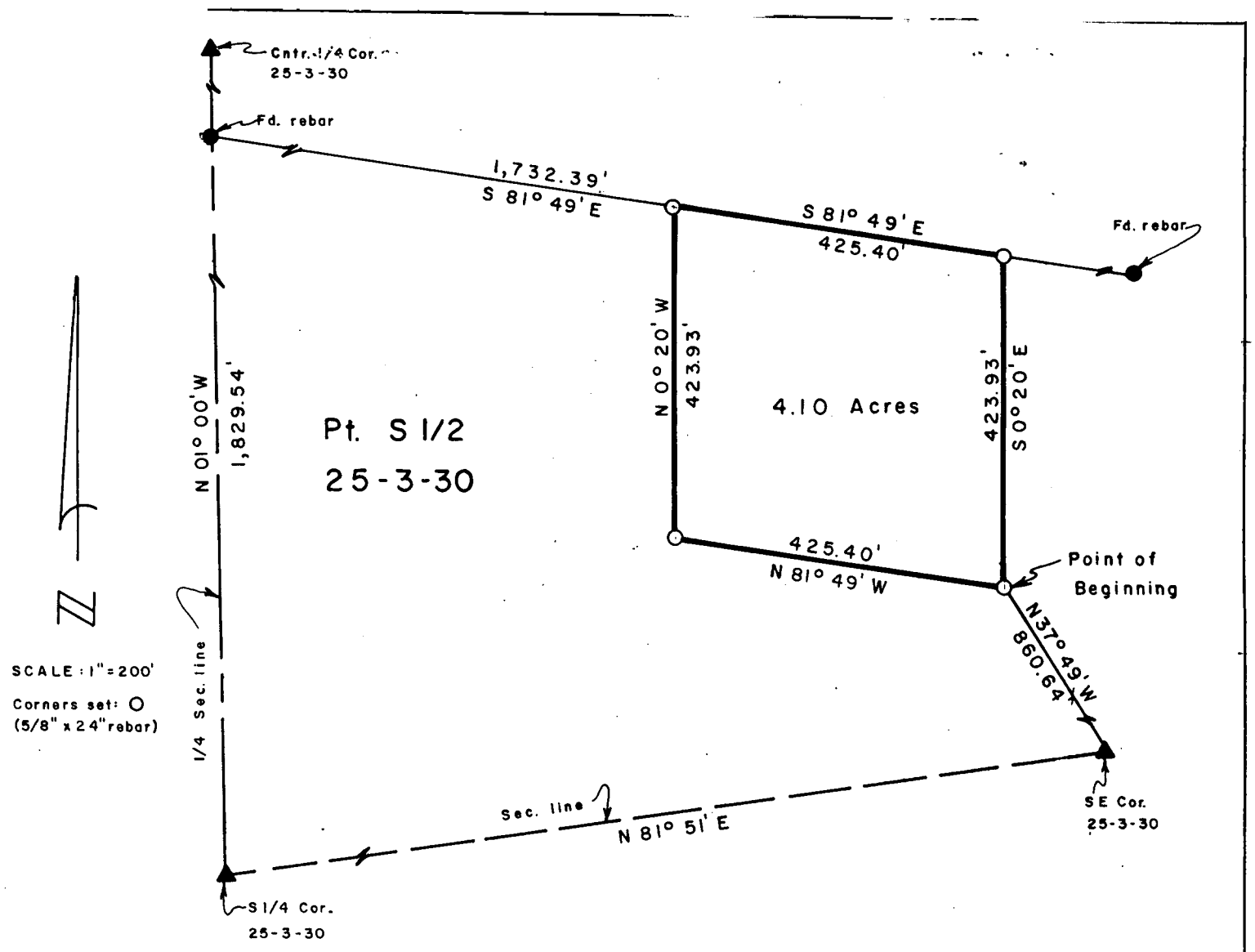

SURVEYOR'S CERTIFICATE

I hereby certify that the above Plat of Survey is a true and correct delineation of a field survey conducted by me locating a tract of land in Part of the South Half (Pt. S½) of Section 25, Township-3-North, Range-30-West of the Sixth P.M., Red Willow County, Nebraska, more particularly described as follows:

Referring to the Southeast corner of said Section 25; thence N37°49'W, 860.64 feet to the true Point og Beginning; thence N81°49'W, 425.40 feet to a point; thence N0°20'W, 423.93 feet to a point; thence S81°49'E, 425.40 feet to a point; thence S0°20'E, 423.93 feet to the point of beginning, containing 4.10 acres, more or less.

February 27, 1982

Darrell W. Burke L.S. 301

McCook, Nebraska

NEBRASKA REGISTERED LS - 301 LAND SURVEYOR DARRELL W. BURKE

Section....., *Township*.....*North, Range*....., *and that said survey was accurately made, according to law and the established rules and regulations governing the subdivision of sections, and that all corners were perpetuated with durable material as provided by law and as specifically set forth in the foregoing field notes; and that said notes and map have been compared with the memorandum notes of survey and are true and correct.*

Witness my hand this.....*day of*.....*19*.....

.....*County Surveyor.*

PLAT OF SURVEY

Locating north & south half

~~Section~~ or Lots 7 + 8 ~~Twp.~~ or Blk. 5 ~~Range~~ John E. Kelley {East / West} 6th P. M.

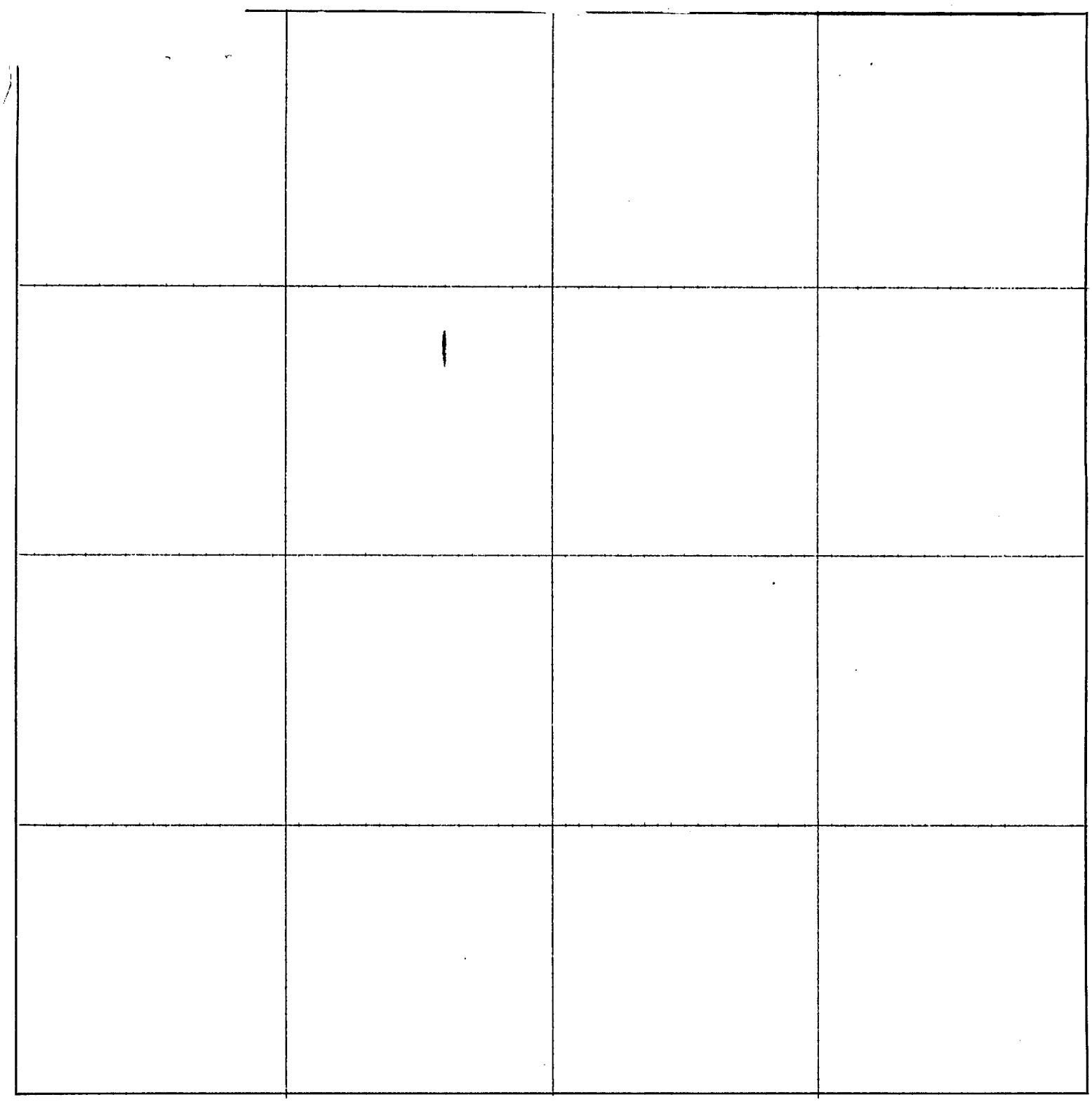

CERTIFICATES

Application for survey of ..... *Section* ....., *Township* ....., *North, Range* .....,

by ....., *19* ....., *owner of the* .....

..... *of said section.*

Interested parties were notified by ..... *on the* ..... *day of* ..... *19* .....,
(Mail or Personal Service)

of date when said survey would begin. Interested parties present were .....

.....

OATH OF CHAINMEN

We, ... *and* .....,

do hereby certify that, after being duly sworn, we assisted ....., *County Surveyor, in the survey of*

..... *Section* ....., *Township* ..... *North, Range* .....
and that all lines of said survey were accurately measured by us according to instructions given us and to the best of our skill and ability.

Subscribed in my presence and sworn to before me ..... *Chainman,*

this ..... *day of* ..... *19* .... *Chainman,*

..... *County Surveyor.* ..... *Chainman.*

SURVEYOR'S CERTIFICATE

I hereby certify that on the ..... *day of* ..... *19* ....., *I surveyed*

.....

Section ....., *Township* ..... *North, Range* ....., *and that said survey was accurately made, according to law and the established rules and regulations governing the subdivision of sections, and that all corners were perpetuated with durable material as provided by law and as specifically set forth in the foregoing field notes; and that said notes and map have been compared with the memorandum notes of survey and are true and correct.*

Witness my hand this ..... *day of* ..... *19* .....

..... *County Surveyor.*

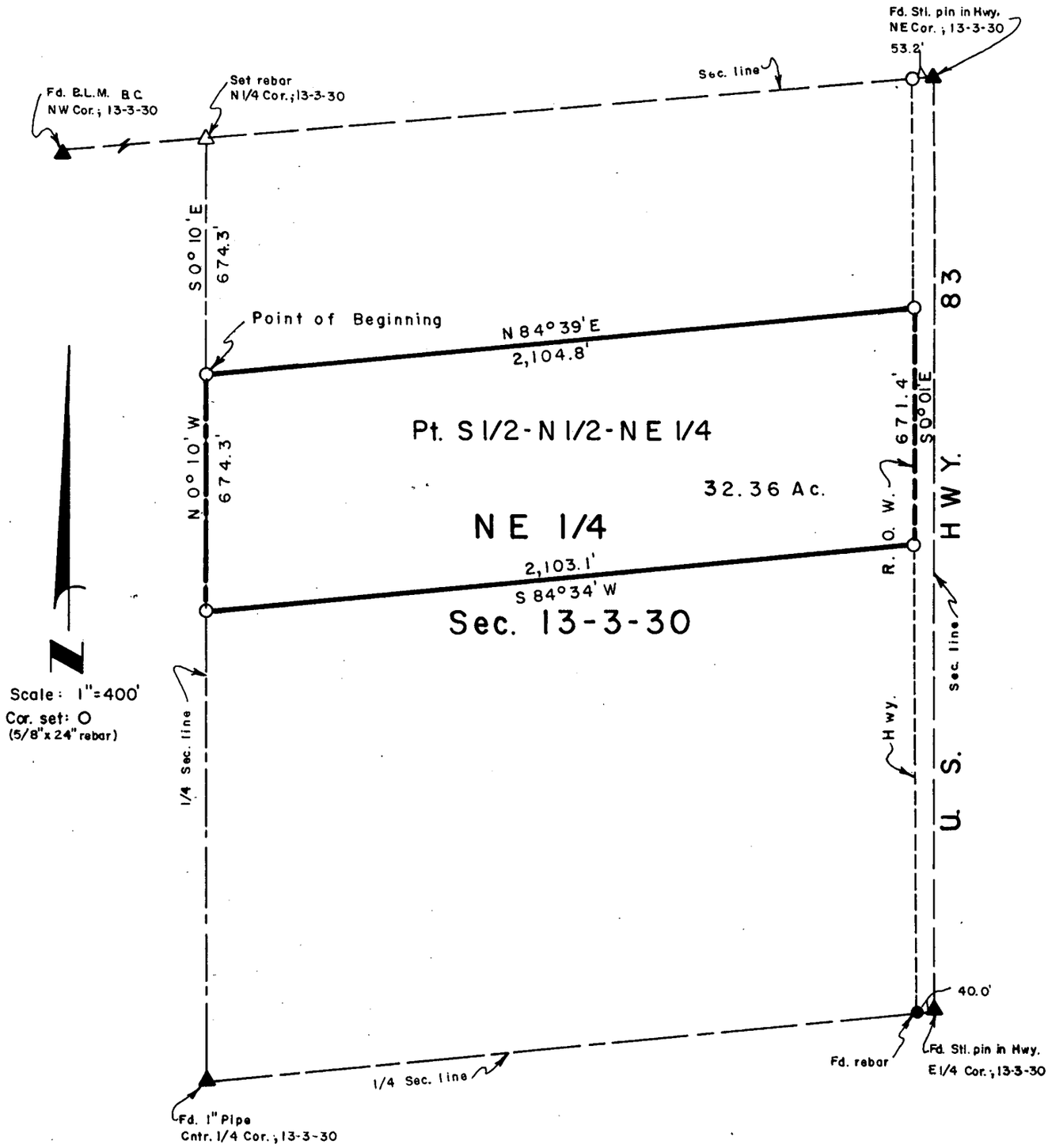

SURVEYOR'S CERTIFICATE

I hereby certify that the above Plat of Survey is a true and correct delineation of a field survey conducted by me locating Part of the South Half of the North Half of the Northeast Quarter ($S\frac{1}{2}$-$N\frac{1}{2}$-$NE\frac{1}{4}$) of Section 13, Township-3-North, Range-30-West of the Sixth P.M., Red Willow County, Nebraska, more particularly described as follows:

Referring to the North Quarter corner of said section 13; thence S0°10'E, 674.3 feet to the true Point of Beginning; thence N84°39'E, 2,104.8 feet to a point on the West Right of Way line (ROW) of U.S. Highway 83; thence S0°01'E, along said ROW, 671.4 feet to a point; thence S84°34'W, 2,103.1 feet to a point; thence N0°10'W, 674.3 feet to the point of beginning, containing 32.36 acres, more or less.

March 30, 1982

Darrell W. Burke L.S. 301
McCook, Nebraska

NEBRASKA REGISTERED LAND SURVEYOR DARRELL W. BURKE

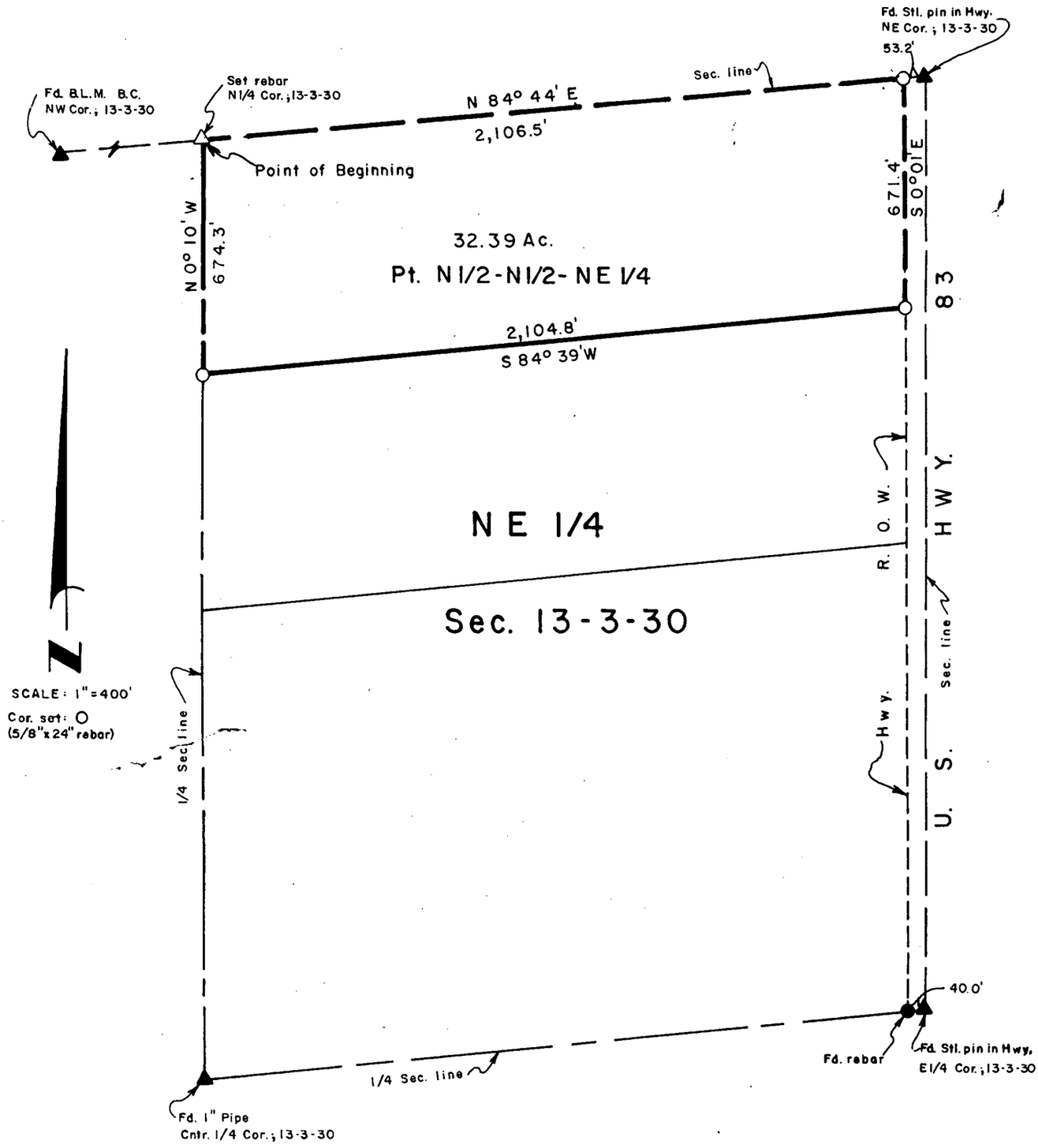

SURVEYOR'S CERTIFICATE

I hereby certify that the above Plat of Survey is a true and correct delineation of a field survey conducted by me locating Part of the North Half of the North Half of the Southeast Quarter ($N\frac{1}{2}$-$N\frac{1}{2}$-$NE\frac{1}{4}$) of Section 13, Township-3-North, Range-30-West of the Sixth P.M., Red Willow County, Nebraska, more particularly described as follows:

Referring to the North Quarter corner of said Section 13 as the true Point of Beginning; thence N84°44'E, 2,106.5 feet to a point on the West Right of Way line of U.S. Highway 83; thence S0°01'E, 671.4 feet along said ROW line, to a point; thence S84°39'W, 2,104.8 feet to a point; thence N0°10'W, 674.3 feet to the Point of Beginning, containing 32.39 acres, more or less.

March 30, 1982

Darrell W. Burke L.S. 301
McCook, Nebraska

NEBRASKA REGISTERED LS-301 LAND SURVEYOR DARRELL W. BURKE

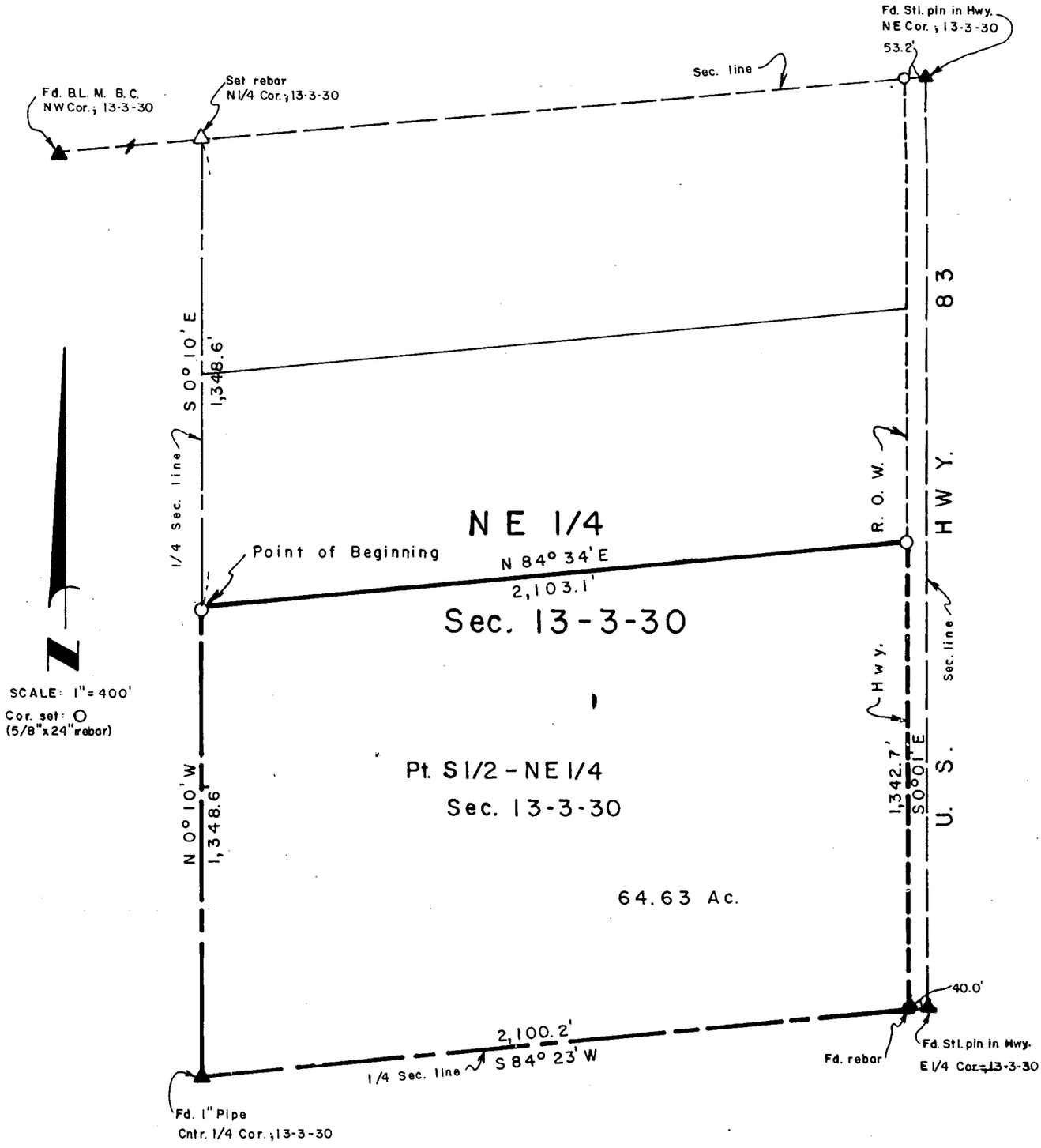

SURVEYOR'S CERTIFICATE

I hereby certify that the above Plat of Survey is a true and correct delineation of a field survey conducted by me locating Part of the South Half of the Northeast Quarter ($S\frac{1}{2}$-$NE\frac{1}{4}$) of Section 13, Township-3-North, Range-30-West of the Sixth P.M., Red Willow County, Nebraska, more particularly described as follows:

Referring to the North Quarter of said section 13; thence S0°10'E, 1,348.6 feet to the true Point of Beginning; thence N84°34'E, 2,103.1 feet to a point on the West Right of Way line (ROW) of U.S. Highway 83; thence S0°01'E, along said ROW line, 1,342.7 feet to a point; thence S84°23'W, 2,100.2 feet to a point; thence N0°10'W, 1,348.6 feet to the point of beginning, containing 64.63 acres, more or less.

March 30, 1982

Darrell W. Burke L.S.
McCook, Nebraska

NEBRASKA REGISTERED LS-301 LAND SURVEYOR DARRELL W. BURKE

PLAT OF SURVEY

~~Section~~ or Lots ~~1, 2, 7, 28, 8, 3~~ ~~Twp.~~ or Blk. — ~~Range~~ Orig. Town ~~McCook~~ {East / West} 6th P. M.

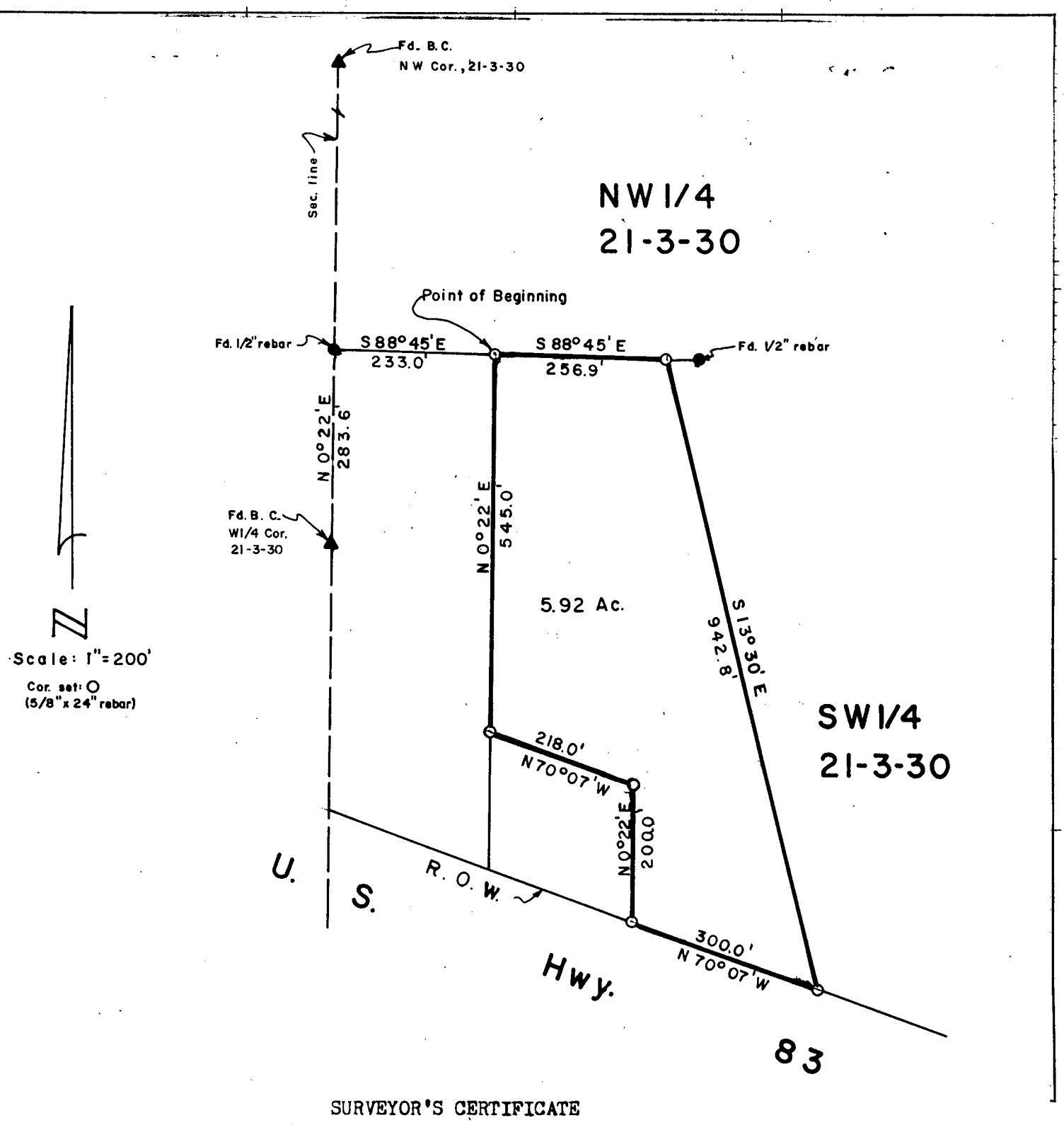

SURVEYOR'S CERTIFICATE

I hereby certify that the above Plat of Survey is a true and correct delineation of a field survey conducted by me locating a tract of land in the West Half ($W\frac{1}{2}$) of Section 21, Township-3-North, Range-30-West of the Sixth P.M., Red Willow County, more particularly describes as follows:

Referring to the West Quarter corner of said section 21, thence N0°22'E, 283.6 feet to a point; thence S88°45'E, 233.0 feet to the true Point of Beginning; thence S88°45'E, 256.9 feet to a point; thence S13°30'E, 942.8 feet to a point; thence N70°07'W, 300.0 feet to a point; thence N0°22'E, 200.0 feet to a point; thence N70°07'W, 218.0 feet to a point; thence N0°22'E, 545.0 feet to the point of beginning, containing 5.92 acres, more or less.

May, 10, 1982

Darrell W. Burke L.S. 301
McCook, Nebraska

NEBRASKA REGISTERED LS-301 LAND SURVEYOR DARRELL W. BURKE

Sec. ng to law and *the established rules and regulations governing the subdivision of sections, and that all corners were perpetuated with durable material as provided by law and as specifically set forth in the foregoing field notes; and that said notes and map have been compared with the memorandum notes of survey and are true and correct.*

Witness my hand this ..... *day of* ..... *19* .....

..... *County Surveyor.*

BOB WILCOX 1383-00

A SURVEY PLAT OF A TRACT OF LAND LOCATED IN THE E 1/2 SECTION 4, T 2 N, R 27 W OF THE 6TH P.M., RED WILLOW COUNTY, NEBRASKA

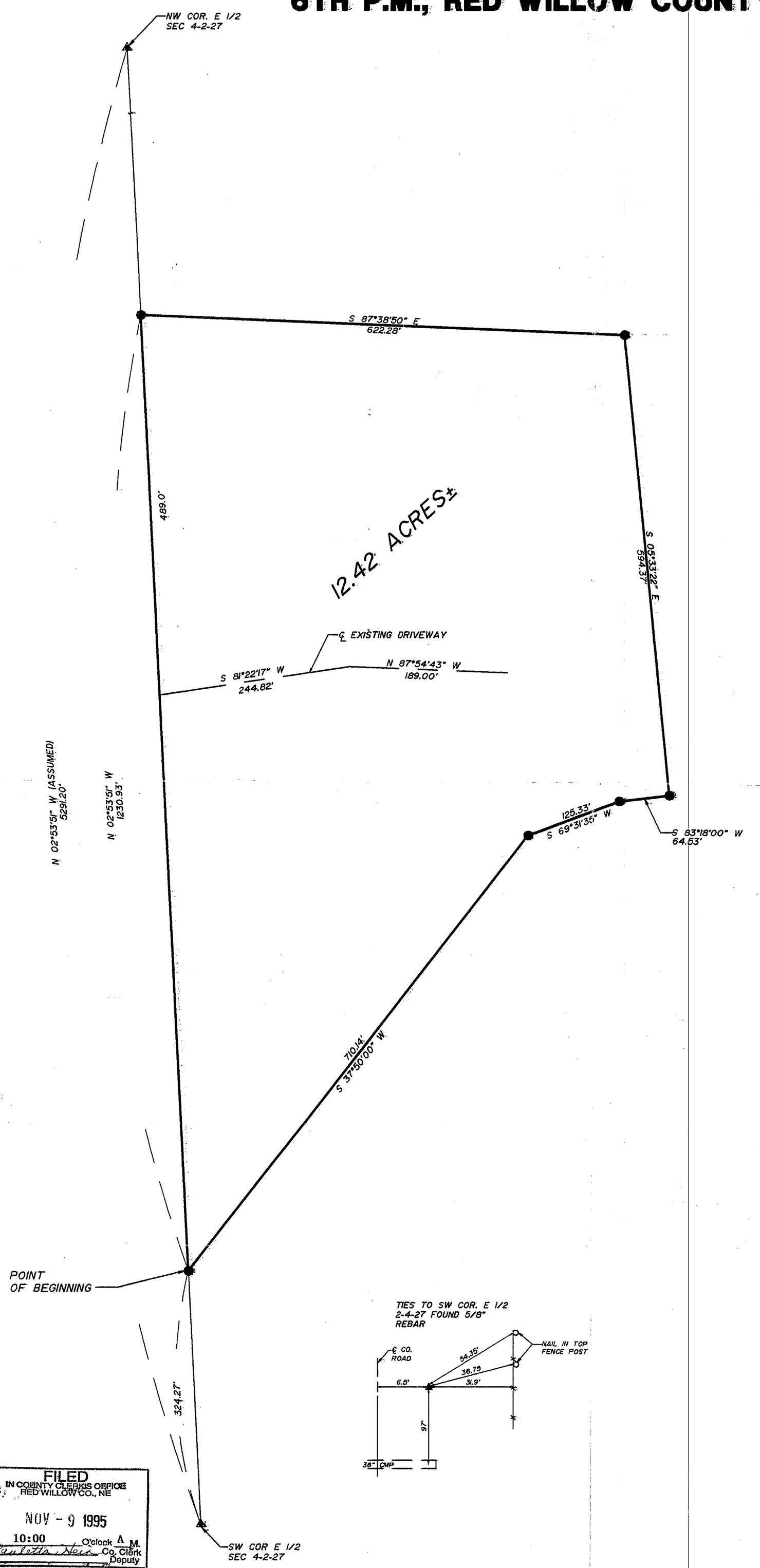

SCALE: 1" = 100'

LEGEND

O FOUND PIN

● SET 1/2" REBAR

A- ACTUAL DISTANCE

P- PLATTED DISTANCE

DESCRIPTION

A tract of land located in the E.1/2 Section 4, T.2 N., R.27 W. of the 6th P.M., Red Willow County, Nebraska, described as follows:

Commencing at the S.W. Corner of the E.1/2 of Section 4, T.2 N., R.27 W. of the 6th P.M., Red Willow County, Nebraska, and considering the West Line of said E.1/2 to have a bearing of N 2°53'51" W; thence N 2°53'51" W on the West Line of said E.1/2 324.27 feet to the Point of Beginning; thence N 2°53'51" W on the West Line 1,230.93 feet; thence S 87°38'50" 622.28 feet; thence S 5°33'22" E 594.37 feet; thence S 83°18'00" W 64.53 feet; thence S 69°31'35" W 125.33 feet; thence S 37°50'00" W 710.14 feet to the Point of Beginning, containing 12.42 acres more or less.

SURVEYOR'S CERTIFICATE

I do hereby certify that, under my personal supervision, this plat and legal description were prepared from an actual survey completed this 21st day of July, 1995, and is correct to the best of my knowledge.

Douglas J. Stevenson, Registered Land Surveyor
Nebraska Reg. No. 485

NEBRASKA REGISTERED LS-485 LAND SURVEYOR DOUGLAS J. STEVENSON

RECEIVED
OCT 23 1995
SURVEY RECORD REPOSITORY
$5.00
RED WILLOW County
329-317

TIES TO SW COR. E 1/2
2-4-27 FOUND 5/8"
REBAR

TIES TO NW 1/4 4-2-27
FOUND 1/2" BAR

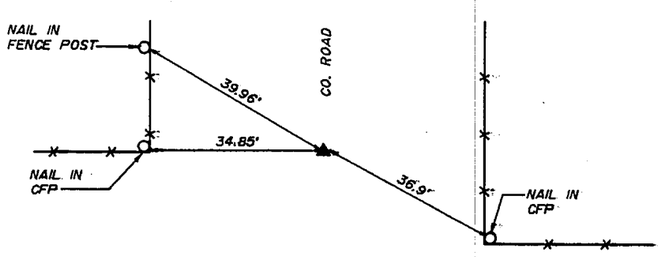

FILED
IN COUNTY CLERK'S OFFICE
RED WILLOW CO., NE
NOV - 9 1995
10:00 O'clock A M.
Co. Clerk
Deputy

TAGGE ENGINEERING CONSULTANTS
HOLDREGE, NEBRASKA

PLAT OF SURVEY

Section or Lot ~~5-28 thru 32~~ *Twp. or Blk.* ~~*}*~~ *Range* ~~*Dist. McCook*~~ *{East / West} 6th P. M.*

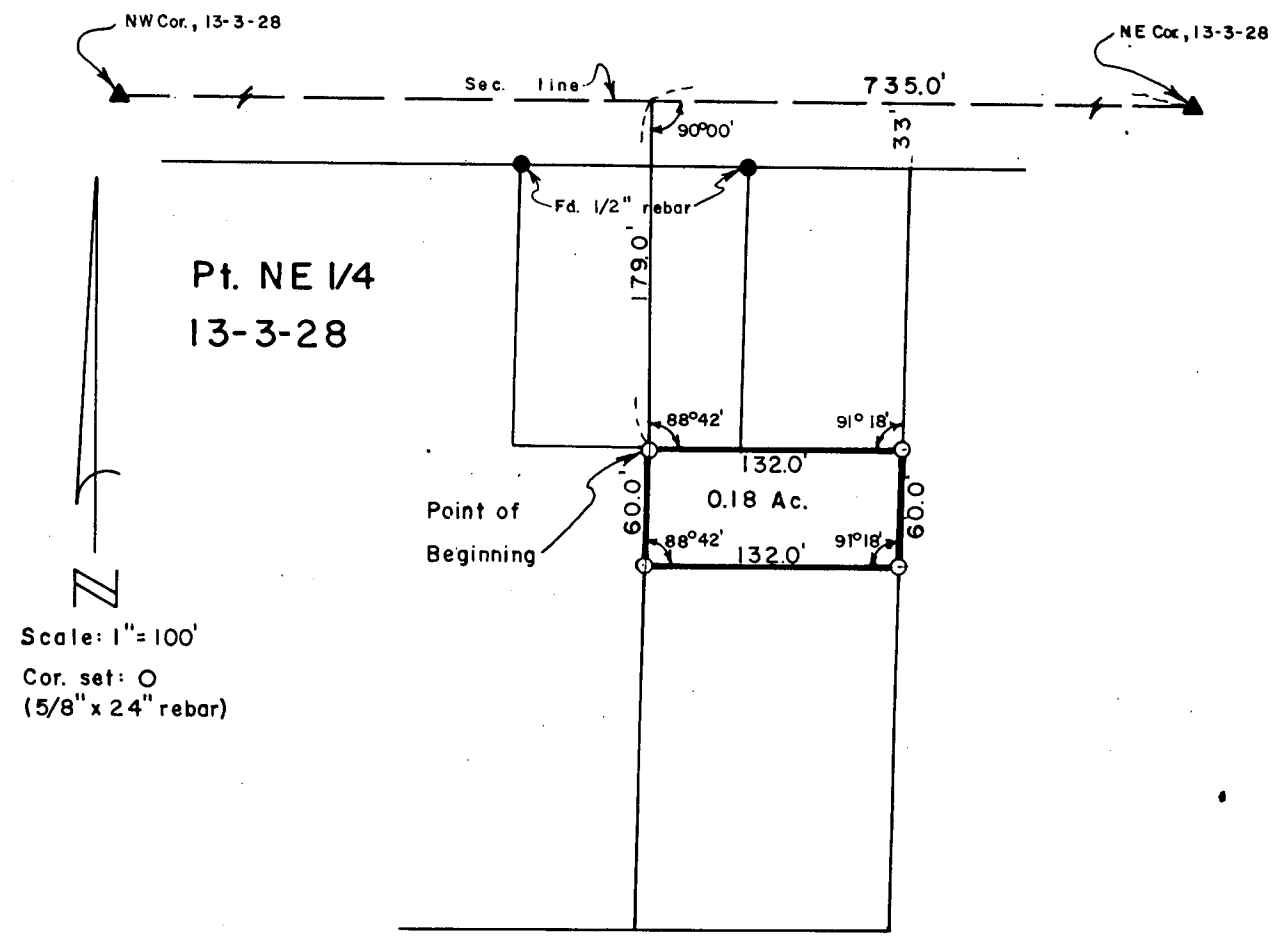

SURVEYOR'S CERTIFICATE

I hereby certify that the above Plat of Survey is a true and correctdelineation of a field survey conducted by me locating a tract of land in Part of the Northeast Quarter (Pt.NE¼) of Section 13, Township-3-North, Range-28-West of the Sixth P.M., Red Willow County, Nebraska, more particularly described as follows:

Referring to the Northeast corner of said section 13; thence West along the section line, 735.0 feet to a point; thence South 179.0 feet to the true Point of Beginning; thence East 132.0 feet to a point; thence South 60.0 feet to a point; thence West 132.0 feet to a point; thence North 60.0 feet to the point of beginning, containing 0.18 acres, more or less.

July 15, 1982

Darrell W. Burke L.S. 301
McCook, Nebraska

NEBRASKA REGISTERED LS-301 LAND SURVEYOR DARRELL W. BURKE

by ....., ... *of* ..... *19*....., ... *do* ....., *he survey of* ..... *an* ..... *Chainman, thi* *Chainman,* ..... *Chainman.* *, I surveyed* ....

Section....., *Township*.....*North, Range*.....*, and that said survey was accurately made, according to law and the established rules and regulations governing the subdivision of sections, and that all corners were perpetuated with durable material as provided by law and as specifically set forth in the foregoing field notes; and that said notes and map have been compared with the memorandum notes of survey and are true and correct.*

Witness my hand this.....*day of*.....*19*.....

.....*County Surveyor.*

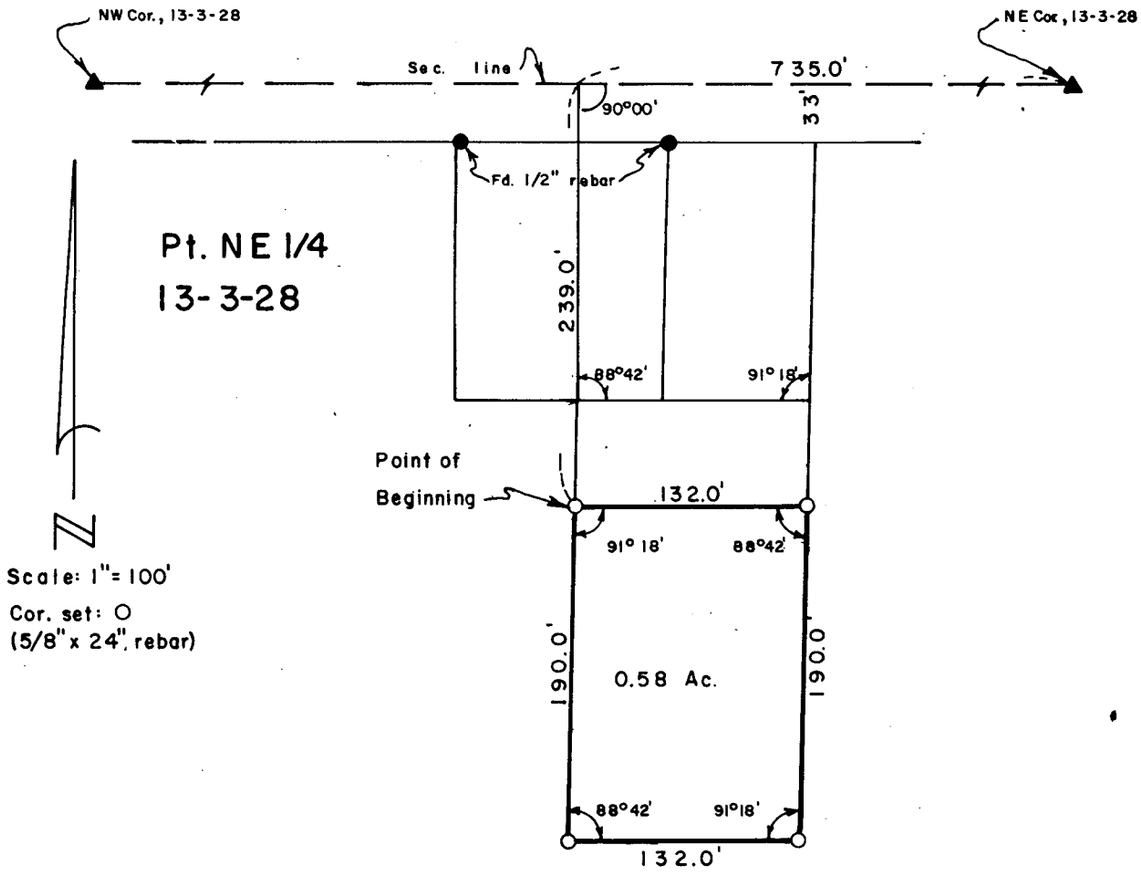

SURVEYOR'S CERTIFICATE

I hereby certify that the above Plat of Survey is a true and correct delineation of a field survey conducted by me locating a tract of land in Part of the Northeast Quarter (Pt.NE¼) of Section 13, Township-3-North, Range-28-West of the Sixth P.M., Red Willow County, Nebraska, more particularly described as follows:

Referring to the Northeast corner of said section 13 thence West 735.0 feet along the section line; thence South 239.0 feet to the true Point of Beginning; thence East 132.0 feet to a point; thence South 190.0 feet to a point; thence West 132.0 feet to a point; thence North 190.0 feet to the point of beginning, containing 0.58 acres, more or less.

July 15, 1982

Darrell W. Burke

Darrell W. Burke L.S. 301
McCook, Nebraska

NEBRASKA REGISTERED LS-301 LAND SURVEYOR DARRELL W. BURKE

PLAT OF SURVEY

~~Section~~ or Lots ~~2 + 6~~ Locating south line of L.2 & south line of L.6 ~~Twp.~~ or Blk. ~~2-4~~ ~~Range~~ ~~30 West~~ Orig. Twp. of {East / West} 6th P. M.

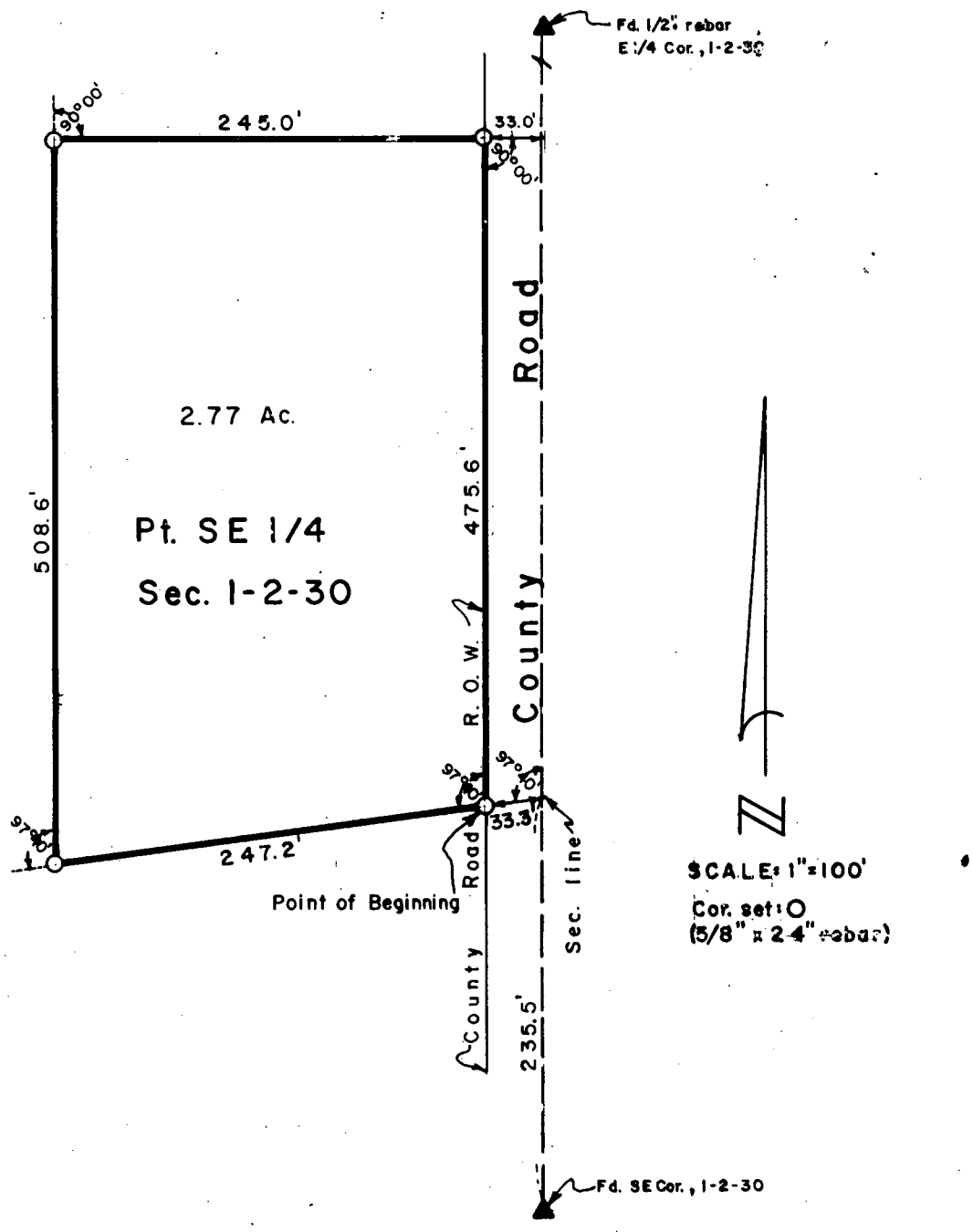

SURVEYOR'S CERTIFICATE

I hereby certify that the above Plat of Survey is a true and correct delineation of a field survey conducted by me locating a tract of land in Part of the Southeast Quarter (Pt.SE¼) of Section 1, Township-2-North, Range-30-West of the Sixth P.M., Red Willow County, Nebraska, more particularly described as follows:

Referring to the Southeast corner of said section 1; thence Northerly, along the section line, 235.5 feet to a point; thence 97°40' Left, 33.3 feet to the true Point of Beginning; thence, continuing along the same line, 247.2 feet to a point; thence 97°40' Right, 508.6 feet to a point; thence 90°00' Right, 245.0 feet to a point on the West County Road Right of Way (ROW); thence 90°00' Right, along said ROW, 475.6 feet to the Point of Beginning, conatining 2.77 acres, more or less.

July 22, 1982

Darrell W. Burke L.S. 301
McCook, Nebraska

NEBRASKA REGISTERED LS-301 LAND SURVEYOR DARRELL W. BURKE

by ....., ... *19*....., ... *of* ...., *do* ..... *the survey of* .... *ar* .... *Chainman,* *th* ..... *Chainman,* ..... *Chainman.* ....., *I surveyed* ..... *Section*....., *Township*..... *North, Range*....., *and that said survey was actually made, according to law and the established rules and regulations governing the subdivision of sections, and that all corners were perpetuated with durable material as provided by law and as specifically set forth in the foregoing field notes; and that said notes and map have been compared with the memorandum notes of survey and are true and correct.*

Witness my hand this.....*day of*.....*19*.....

.....*County Surveyor.*

PLAT OF SURVEY

~~Section~~ or Lot 5 ~~Twp.~~ or Blk. 8 ~~Range~~ Second Add. McCook } East / West } 6th P. M.

REPORT OF PERMANENT SURVEY CORNER MARKERS AND WITNESSES

Red Willow COUNTY

Southwest Corner of Section No. 5, T-2-N, R-28-W

FIELD NOTES

Party Chief Craig Burke

Date: 12-2-82

Set 3/4"x20" stl. pin w/coupling on top

Retracement of Castburg survey 1885

RECEIVED
DEC 9 1982
SURVEY RECORD REPOSITORY
$5.00
Red Willow County

CORNER TIES

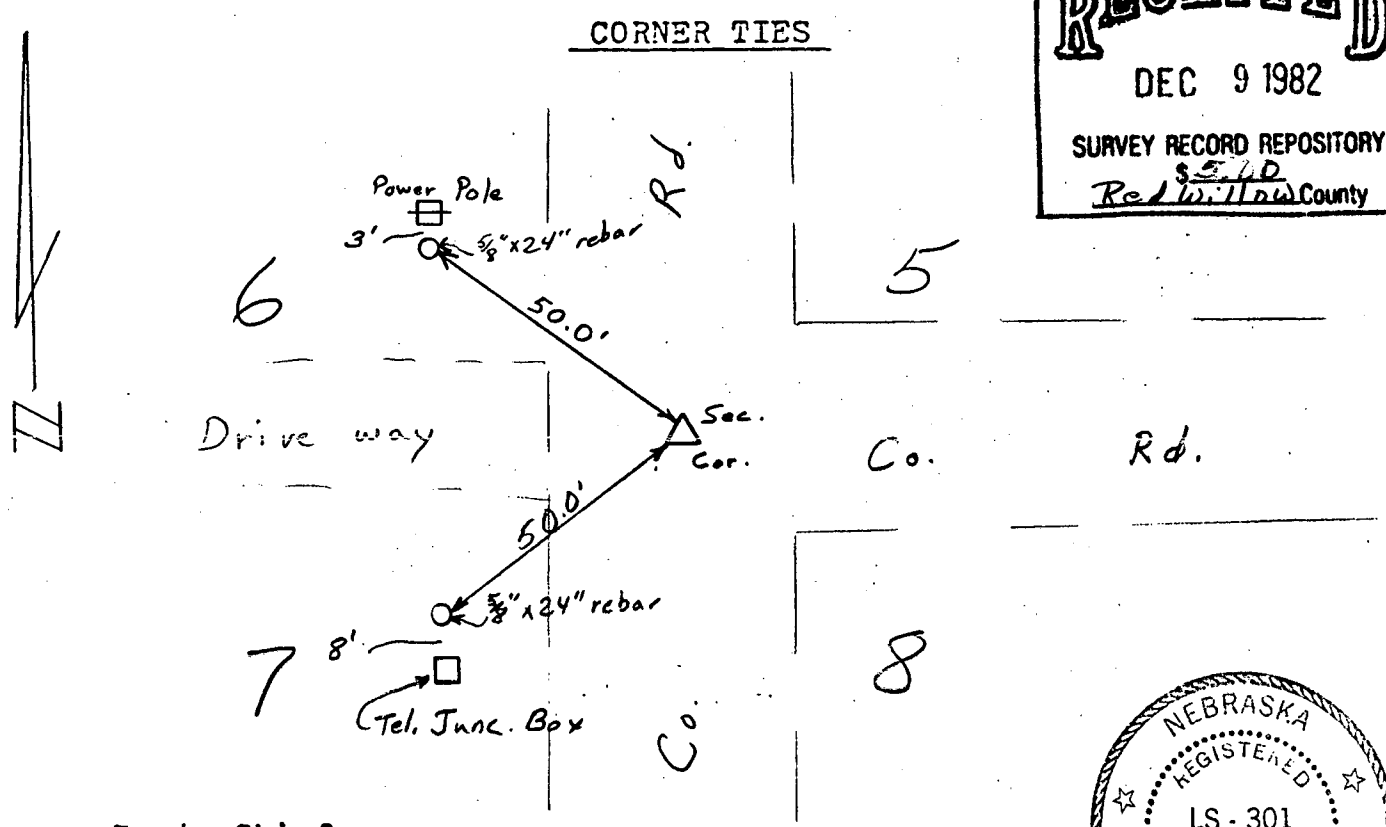

Party Chief

Date:

NEBRASKA REGISTERED LS-301 LAND SURVEYOR DARRELL W. BURKE

by ....., ... 19....., of .....

We, ... and ....., do hereby certify that, after being duly sworn, we assisted ....., County Surveyor, in the survey of ..... Section ....., Township ..... North, Range ..... and that all lines of said survey were accurately measured by us according to instructions given us and to the best of our skill and ability.

Subscribed in my presence and sworn to before me ..... Chainman,

this ..... day of ..... 19..... ..... Chainman,

..... County Surveyor. ..... Chainman.

SURVEYOR'S CERTIFICATE

I hereby certify that on the ..... day of ..... 19....., I surveyed .....

Section ....., Township ..... North, Range ....., and that said survey was accurately made, according to law and the established rules and regulations governing the subdivision of sections, and that all corners were perpetuated with durable material as provided by law and as specifically set forth in the foregoing field notes; and that said notes and map have been compared with the memorandum notes of survey and are true and correct.

Witness my hand this ..... day of ..... 19.....

..... County Surveyor.

PLAT OF SURVEY

~~Section~~ or Lots ~~R.3.W.4~~ ~~Twp.~~ or Blk. ~~D~~ Range ~~Village of Lurtley~~ Esthe Park Add., {East / West} 6th P. M.

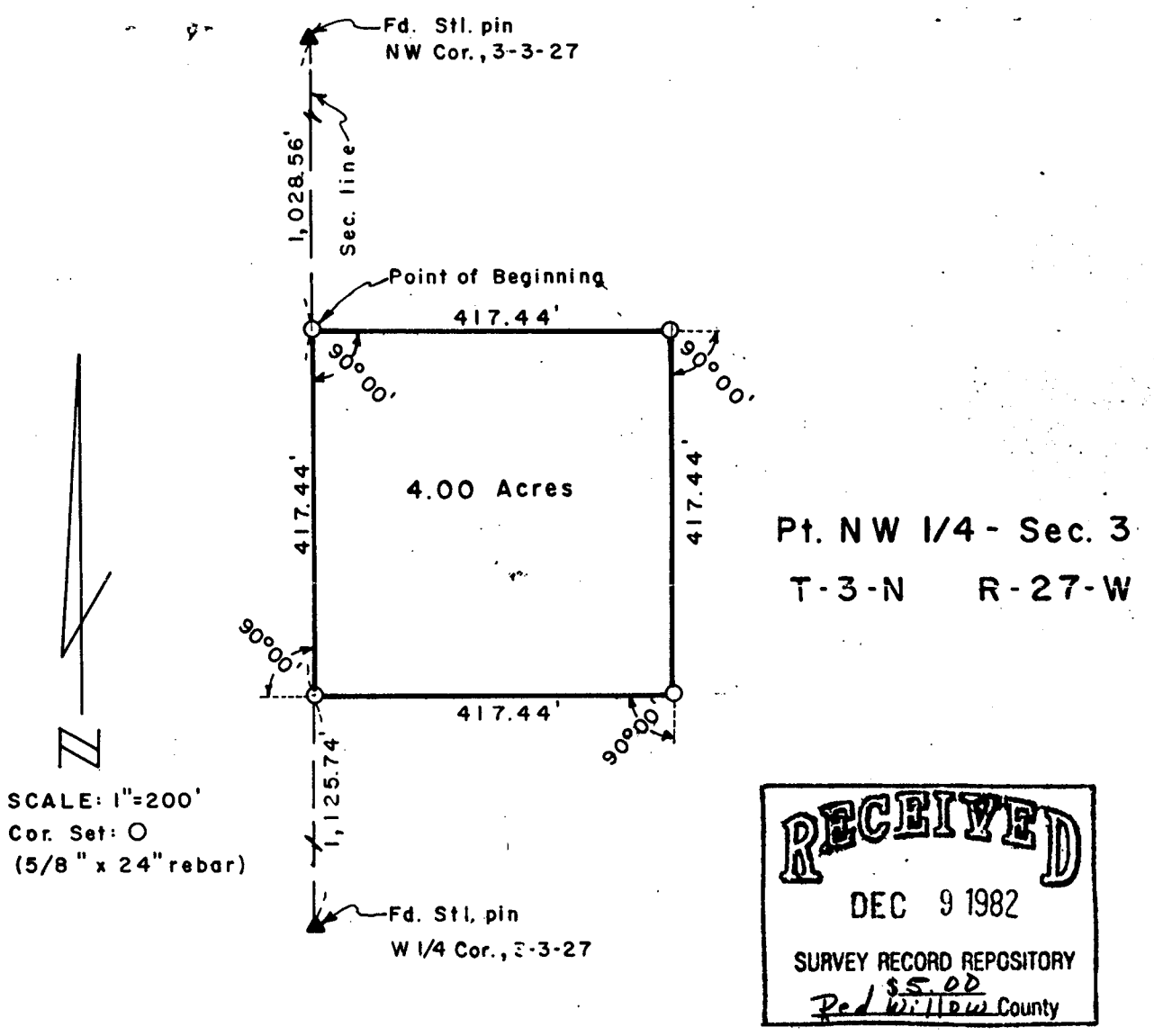

RECEIVED
DEC 9 1982
SURVEY RECORD REPOSITORY
$5.00
Red Willow County

SURVEYOR'S CERTIFICATE

I hereby certify that the above Plat of Survey is a true and correct delineation of a field survey conducted by me locating a tract of land in Part of the Northwest Quarter (Pt. NW¼) of Section 3, Township-3-North, Range-27-West of the Sixth Principal Merdian, Red Willow County, Nebraska, more particularly described as follows:

Referring to the Northwest corner of said section 3, thence Southerly, along the West line of section 3, 1,028.56 feet to the true Point of Beginning; thence 90°00' Left, 417.44 feet to a point; thence 90°00' Right, 417.44 feet to a point; thence 90°00' Right, 417.44 feet to a point on the section line; thence90°00' Right, 417.44 feet to the point of beginning, containing 4.00 acres, more or less.

Requested by Richard Rayer.

December 3, 1982

Darrell W. Burke L.S. 301
McCook, Nebraska

NEBRASKA REGISTERED LS-301 LAND SURVEYOR DARRELL W. BURKE

by ....., *19*.....,

of .....

.....

.....,

do *he survey of*

an .....

Chainman,

thi *Chainman,*

Chainman.

I surveyed

.....

Section....., *Township*.....*North, Range*....., *and that said survey was accurately made, according to law and the established rules and regulations governing the subdivision of sections, and that all corners were perpetuated with durable material as provided by law and as specifically set forth in the foregoing field notes; and that said notes and map have been compared with the memorandum notes of survey and are true and correct.*

Witness my hand this.....*day of*.....*19*.....

.....*County Surveyor.*

PLAT OF SURVEY

~~Section~~ or Lots ~~[illegible]~~ ~~Twp.~~ or Blk. 44 ~~Range~~ Orig. Town of Danbury {East / West} 6th P. M.

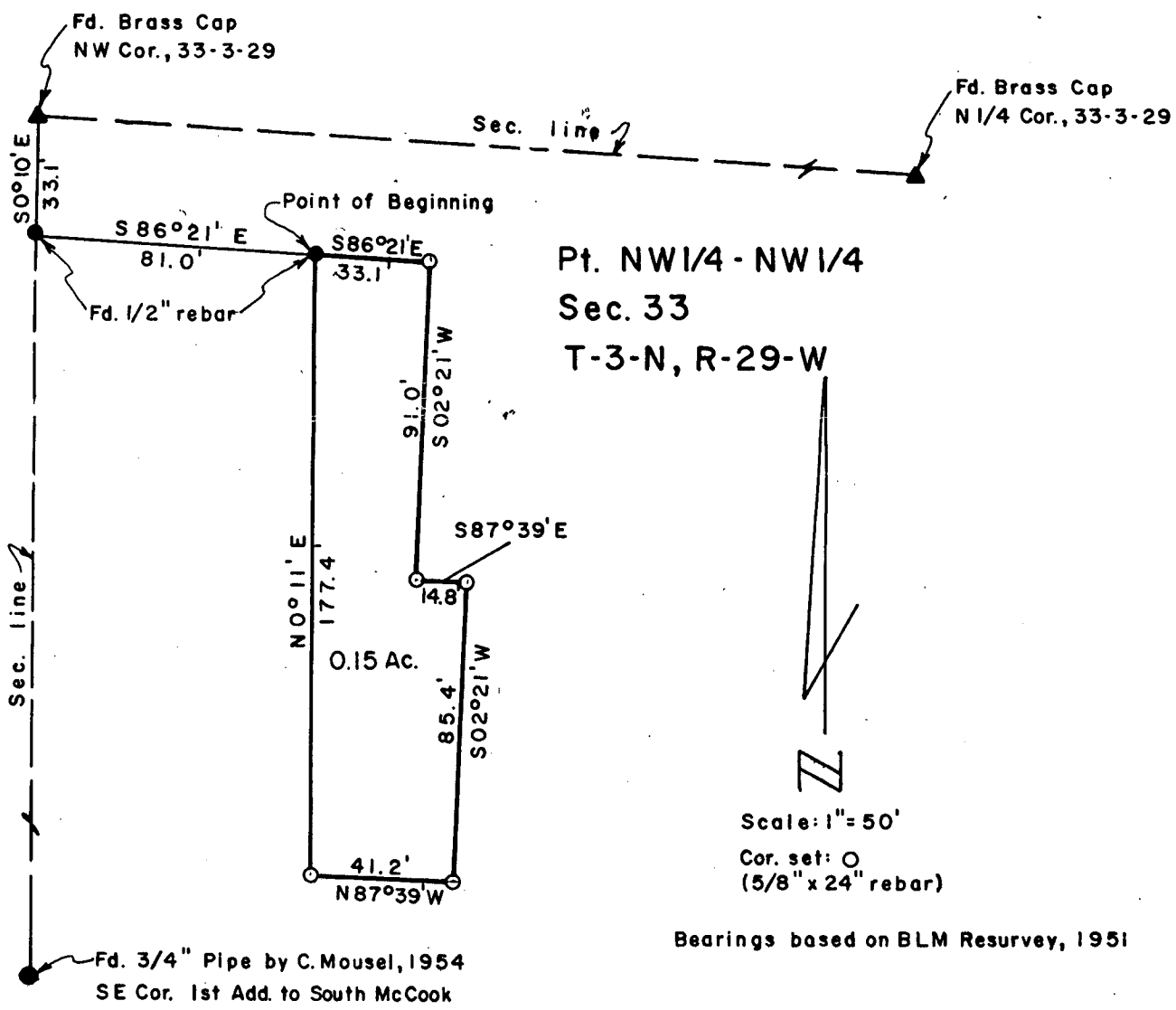

SURVEYOR'S CERTIFICATE

I hereby certify that the above Plat of Survey is a true and correct delineation of a field survey conducted by me locating a tract of land in Part of the Northwest Quarter of the Northwest Quarter Pt. NW$\frac{1}{4}$-NW$\frac{1}{4}$) of Section 33, Township-3-North, Range-29-West of the Sixth P.M., Red Willow County, Nebraska, more particularly described as follows:

Referring to the Northwest corner of said section 33; thence S0°10'E, 33.1 feet to a point; thence S86°21'E, 81.0 feet to the true Point of Beginning; thence, continuing S86°21'E, 33.1 feet to a point; thence S02°21'W, 91.0 feet to a point; thence S87°39'E, 14.8 feet to a point; thence S02°21'W, 85.4 feet to a point; thence N87°39'W, 41.2 feet to a point; thence N0°11'E, 177.4 feet to the Point of Beginning, containing 0.15 acres, more or less.

This survey was requested by Darrel Youngs.

January 1, 1983

Darrell W. Burke L.S. 301
McCook, Nebraska

NEBRASKA REGISTERED LS-301 LAND SURVEYOR DARRELL W. BURKE

RECEIVED
MAR 29 1983
SURVEY RECORD REPOSITORY
$5.00
Red Willow County

Section....., *Township*.....*North, Range*....., *and that said survey was accurately made, according to law and the established rules and regulations governing the subdivision of sections, and that all corners were perpetuated with durable material as provided by law and as specifically set forth in the foregoing field notes; and that said notes and map have been compared with the memorandum notes of survey and are true and correct.*

Witness my hand this.....*day of*.....*19*.....

.....*County Surveyor.*

PLAT OF SURVEY

~~Section~~ or Lot 3 ~~Twp.~~ or Blk. 9 ~~Range~~ Section Add., McCook {East / West} 6th P. M.

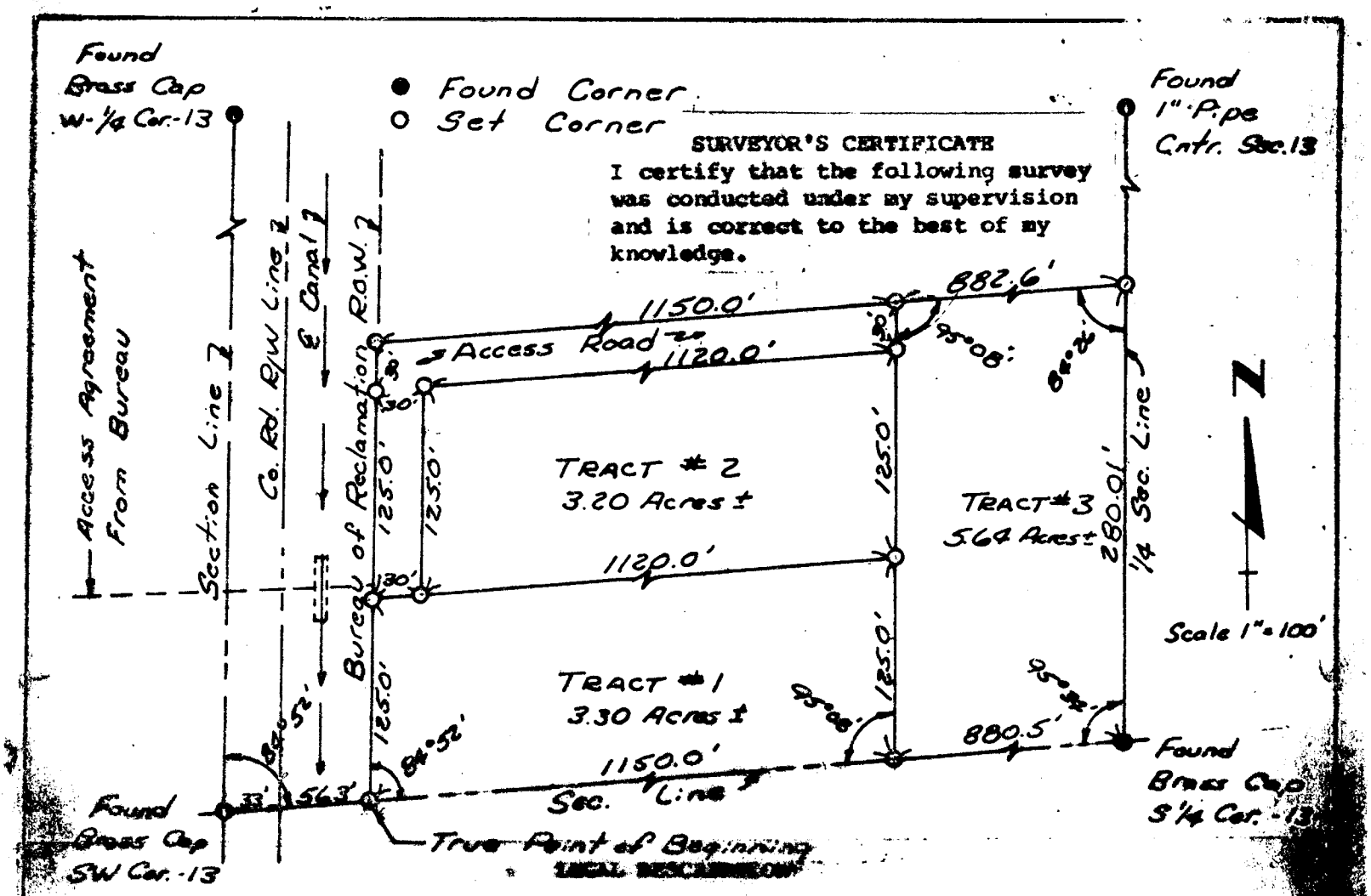

LEGAL DESCRIPTION

A tract of land in the SW1/4 Sec. 13-T3N-R30W of the 6th. P.M. Red Willow County, Nebraska being more particularly described as follows:
Commencing at the SW corner of said SW1/4, thence Easterly on the south line of said SW1/4 89.3 Feet to the Point of Beginning, said point being the East line of Bureau of Reclamation Right-of-Way, thence continuing on said South line 2030.5 feet to the SE Cor of said SW1/4, thence Northerly on the East line of said SW1/4 280.01 feet, thence Westerly, parallel to the south line of said SW1/4 2032.6 feet to the East Bureau of Reclamation R.O.W., thence Southerly along Bureau R.O.W. 280.0 feet to the Point of Beginning.
The above described parcel to be divided into 3 tracts described as follows and also including an access road.

TRACT NO. 1

Commencing at the true point of beginning, thence Easterly on the South line of said SW1/4 1150.0 feet, thence Northerly parallel to the west line of said SW1/4 125.0 feet, thence Westerly parallel to the south line of said SW1/4 1150.0 feet to the east Bureau R.O.W., thence Southerly along Bureau R.O.W. 125.0 feet to the Point of Beginning- containing 3.30 acres more or less.

TRACT NO. 2

Commencing at the true point of beginning, thence Northerly along Bureau R.O.W. 280.0 feet, thence Easterly parallel to the South line of said SW1/4 30.0 feet to the SW corner of tract No. 2, thence continuing Easterly parallel to said south line 1120.0 feet, thence Northerly parallel to the west line of said SW1/4 125.0 feet, thence Westerly parallel to said south line 1120.0 feet to the east line of an access road, thence Southerly parallel to the west line of said SW1/4 125.0 feet to the SW corner of tract No. 2- containing 3.20 acres more or less.

TRACT NO. 3

Commencing at the true point of beginning, thence Easterly on the south line of said SW1/4 1150.0 feet to the SW corner of tract No. 3, thence continuing Easterly on the south line 880.5 feet to the south 1/4 corner of section 13, thence Northerly on the east line of said SW1/4 280.01 feet, thence Westerly parallel to the south line of said SW1/4 882.6 feet, thence Southerly parallel to the west line of said SW1/4 280.0 feet to the SW corner of Tract No. 3- containing 5.64 acres more or less.

NEBRASKA REGISTERED LAND SURVEYOR

by.....

of date

do her

.....Section....., Township.....North, Range.....

and that all lines of said survey were accurately measured by us according to instructions given us and to the best of our skill and ability.

Subscribed in my presence and sworn to before me .....*Chainman,*

this.....*day of*.....*19*..... .....*Chainman,*

..... *County Surveyor.* .....*Chainman.*

SURVEYOR'S CERTIFICATE

I hereby certify that on the.....*day of*.....*19*....., *I surveyed*

.....

Section....., *Township*.....*North, Range*....., *and that said survey was accurately made, according to law and the established rules and regulations governing the subdivision of sections, and that all corners were perpetuated with durable material as provided by law and as specifically set forth in the foregoing field notes; and that said notes and map have been compared with the memorandum notes of survey and are true and correct.*

Witness my hand this.....*day of*.....*19*.....

.....*County Surveyor.*

PLAT OF SURVEY

~~1, 2, 3, 4, 5, 6 Sec. 5 Twp. Rge., McCook~~

Section or Lots ~~1, 2, 3, 4~~ Twp. or Blk. 8 ~~Twp. Rge.~~ Range ~~McCook~~ {East / West} 6th P. M.

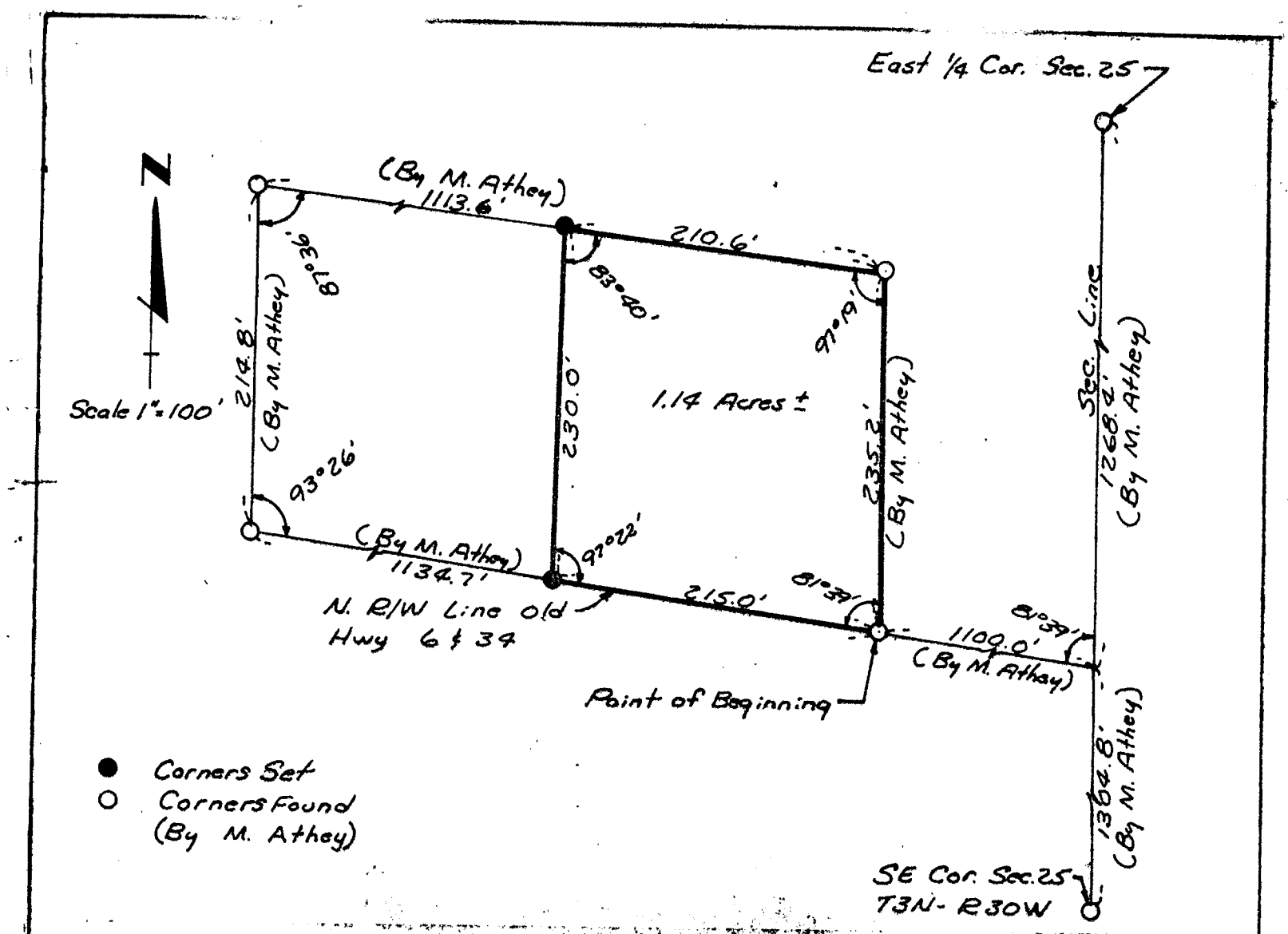

SURVEYORS CERTIFICATE

I certify that on April 10th, 1982 a survey was conducted under my supervision locating the boundaries of a tract of land in the Southeast Quarter of Section 25-Township 3 North-Range 30 West of the 6th P.M., Red Willow County, Nebraska. Being more particularly described as follows:
Commencing at the Southeast Corner of said Section 25; thence Northerly along the East line of Section 25 1364.8 feet to a point on the North Right-of-Way line of old highway 6-34, thence Westerly along said North Right-of-Way line 1100.0 feet to the Point of Beginning; thence continuing Westerly along said Right-of-Way line 215.0 feet, thence 81°39' Right 230.0 feet, thence 96°20' Right 210.6 feet, thence 82°41' Right 235.2 feet to the Point of Beginning, containing 1.14 acres more or less.

Dale W. Sall

NOTE: The above described survey being a part of a tract of land in said Southeast Quarter surveyed by Marvin Athey on August 21, 1979.

FILED
IN COUNTY CLERK'S OFFICE
RED WILLOW CO., NEBR.
JAN 6 - 1983
12:20 o'clock P.M.
Phyllis Lebeck Co. Clerk
Deputy

NEBRASKA REGISTERED LS-345 LAND SURVEYOR DALE W. SALL

by ....., 19....., of .....

We, ... and .....,

do hereby certify that, after being duly sworn, we assisted ....., County Surveyor, in the survey of

..... Section ....., Township ..... North, Range .....

and that all lines of said survey were accurately measured by us according to instructions given us and to the best of our skill and ability.

Subscribed in my presence and sworn to before me ..... Chainman,

this ..... day of ..... 19..... ..... Chainman,

..... County Surveyor. ..... Chainman.

SURVEYOR'S CERTIFICATE

I hereby certify that on the ..... day of ..... 19....., I surveyed

.....

Section ....., Township ..... North, Range ....., and that said survey was accurately made, according to law and the established rules and regulations governing the subdivision of sections, and that all corners were perpetuated with durable material as provided by law and as specifically set forth in the foregoing field notes; and that said notes and map have been compared with the memorandum notes of survey and are true and correct.

Witness my hand this ..... day of ..... 19.....

..... County Surveyor.

CAMBRIDGE COOP OIL COMPANY
INDIANOLA, NEBRASKA
JULY, 1992

Indianola, Nebraska		
Cambridge Coop Oil Company		
DATE: July 20 1992	CHARLES E. WRIGHT CONSULTING ENGINEER McCOOK, NEBRASKA	SHEET 1

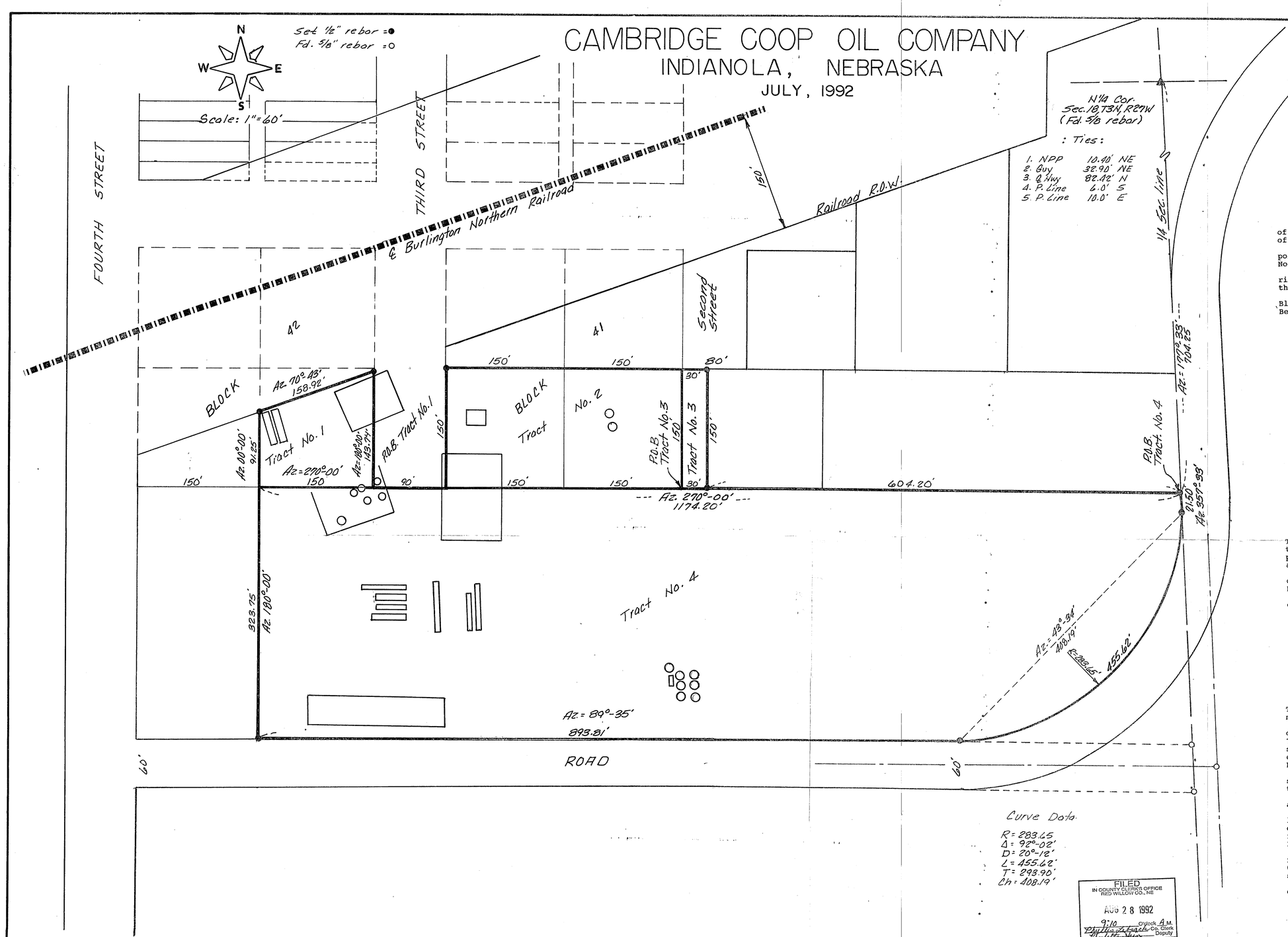

Curve Data

R = 283.65
Δ = 92°-02'
D = 20°-12'
L = 455.62'
T = 293.90'
Ch = 408.19'

FILED
IN COUNTY CLERK'S OFFICE
RED WILLOW CO., NE
AUG 28 1992
9:10 o'clock A.M.
Phyllis Stegnek Co. Clerk
Charlotte Shaw Deputy

RECEIVED
AUG 5 1992
SURVEY RECORD REPOSITORY
$ 5.00
Red Willow County
249-74 +
75

NEBRASKA REGISTERED L.S. 90

TRACT NO. 1

Part of Block 42
Original Town
Indianola, Nebraska
Red Willow County

Beginning at the SE Corner of Block 42, Original Town of Indianola, Thence on Azimuth 270° 00' along the south line of said Block 42 a distance of 150.00 feet to a point;

Thence on Azimuth 00° 00' a distance of 91.25 feet to a point on the south right-of-way line of the Burlington Northern Railroad;

Thence on Azimuth 70° 43' along the said south right-of-way line a distance of 158.92 feet to a point on the east line of said Block 42;

Thence on Azimuth 180° 00' along the east line of said Block 42 a distance of 143.74 feet to the Point of Beginning;

Said tract containing 0.405 acre, more or less.

TRACT NO. 2

Part of Block 41
Original Town
Indianola, Nebraska
Red Willow County

The S1/2 of Block 41, Original Town of Indianola; Said tract containing 1.033 acres, more or less.

TRACT NO. 3

Pt. NW1/4 Section 18, T3N, R27W
Miscellaneous Tract in Indianola, Nebraska
Red Willow County

Beginning at the Southeast Corner of Block 41, Original Town, Indianola, Thence running east along an extension of the south line of Block 41 a distance of 30.00 feet to a point, Thence north parallel with the east line of Block 41 a distance of 150.00 feet to a point;

Thence west parallel with the south line of Block 41 a distance of 30.00 feet to a point on the east line of said Block 41;

Thence south along the east line of said Block 41 a distance of 150.00 feet to the Point of Beginning;

Said tract containing 0.103 acre, more or less.

TRACT NO. 4

Pt. NW1/4 Section 18, T3N, R27W
Miscellaneous Tract in Indianola, Nebraska
Red Willow County

A tract of land located in the E1/2, NW1/4 Section 18, T3N, R27W of the 6th P.M. in Red Willow County Nebraska, more particularly described as follows:

Referring to the N1/4 Corner of said Section 18, Thence on Azimuth 177° 33' along the 1/4 section line a distance of 704.25 feet to a point which is the intersection of the south line of Blocks 41 and 42, Original Town of Indianola, extended to the 1/4 section line, which is the true Point of Beginning;

Thence on Azimuth 270° 00' along the extension of the south line of Blocks 41 and 42 a distance of 1174.20 feet to the mid point of the south line of Block 42;

Thence on Azimuth 180° 00' a distance of 323.75 feet to a point on the north right-of-way line of a platted road,

Thence on Azimuth 89° 35' along the north right-of-way line of said road a distance of 893.81 feet to the beginning of a curve concave to the NW and having a radius of 283.65 feet, a radial line through said point has an Azimuth of 359° 35';

Thence northerly along said curve which is the west right-of-way line of said road through a central angle of 92° 02' an arc length of 455.62 feet to a point on the 1/4 section line;

Thence on Azimuth 357° 33' along the 1/4 section line a distance of 21.50 feet to the Point of Beginning;

Said tract containing 8.23 acres, more or less.

SURVEYOR'S CERTIFICATE

I hereby state that the above Plat of Survey is a true and correct delineation to the best of my knowledge, of a field survey conducted under my supervision.

7/28/92
Date

Charles E. Wright
Charles E. Wright
L.S. 90

PLAT OF SURVEY

Section or Lot 27 Twp. or Blk. 4 Range 27 {East / West} 6th P. M.



CERTIFICATES

Application for survey of ..... *Section* ....., *Township* ....., *North, Range* .....,

by ....., *19* ....., *owner of the* .....

..... *of said section.*

Interested parties were notified by ..... *on the* ..... *day of* ..... *19* .....,
(Mail or Personal Service)

of date when said survey would begin. Interested parties present were .....

.....

OATH OF CHAINMEN

We, ... *and* .....,

do hereby certify that, after being duly sworn, we assisted ....., *County Surveyor, in the survey of*

..... *Section* ....., *Township* ..... *North, Range* .....

and that all lines of said survey were accurately measured by us according to instructions given us and to the best of our skill and ability.

Subscribed in my presence and sworn to before me ..... *Chainman,*

this ..... *day of* ..... *19* .... *Chainman,*

..... *County Surveyor.* ..... *Chainman.*

SURVEYOR'S CERTIFICATE

I hereby certify that on the ..... *day of* ..... *19* ....., *I surveyed*

.....

Section ....., *Township* ..... *North, Range* ....., *and that said survey was accurately made, according to law and the established rules and regulations governing the subdivision of sections, and that all corners were perpetuated with durable material as provided by law and as specifically set forth in the foregoing field notes; and that said notes and map have been compared with the memorandum notes of survey and are true and correct.*

Witness my hand this ..... *day of* ..... *19* .....

..... *County Surveyor.*

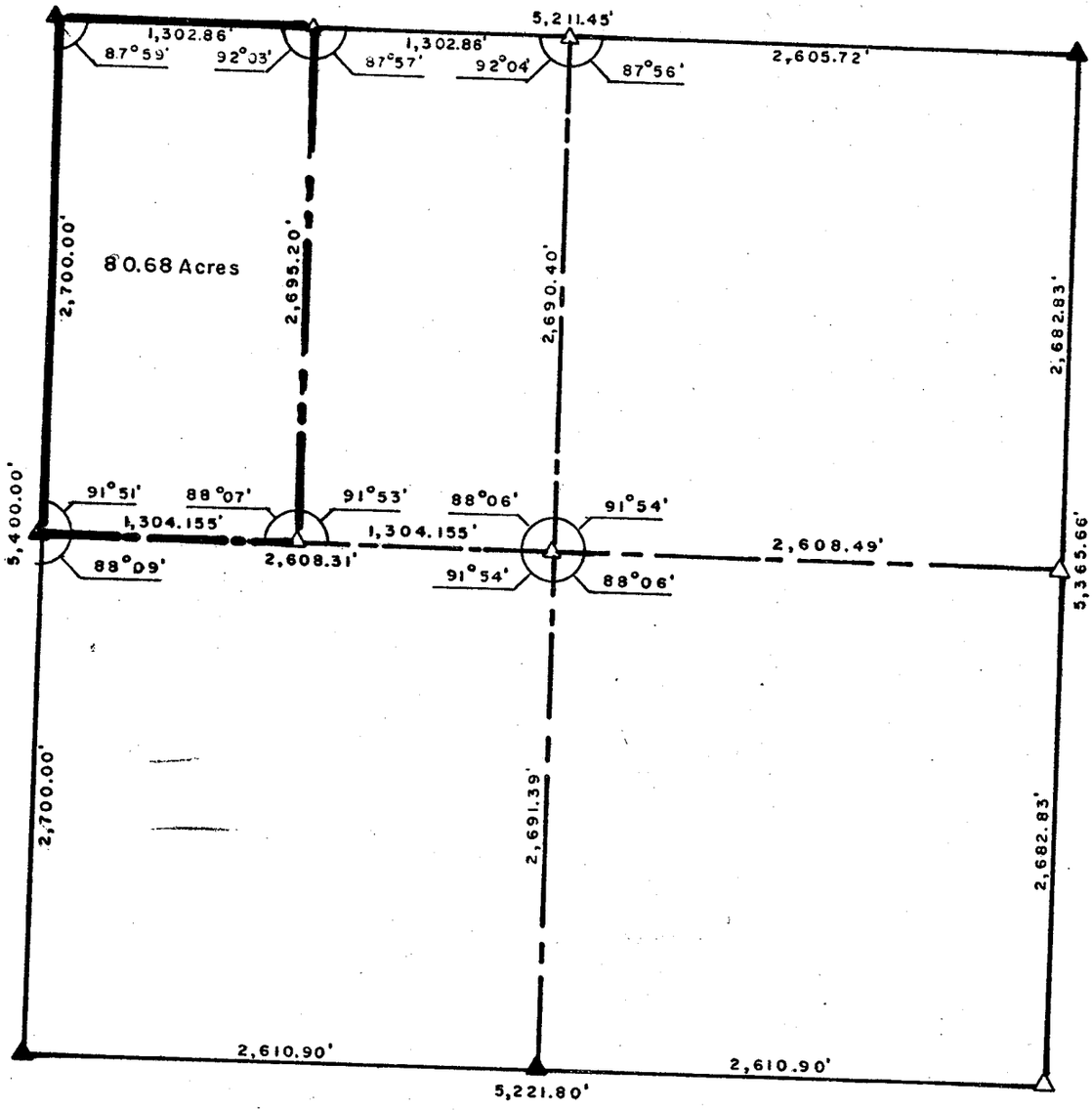

SURVEYOR'S CERTIFICATE

I hereby certify that the above Plat of Survey is a true and correct delineation of a field survey conducted by me locating the west one half ($W\frac{1}{2}$) of the Northwest Quarter ($NW\frac{1}{4}$) of Section 27, Township-4-North, Range-27-West of the Sixth P. M. in Red Willow County, Nebraska.

Description of corner and ties are on seperate tie sheets filed with this survey.

Dated November 14, 1978

Darrell W. Burke L. S. 301
McCook, Nebraska

NEBRASKA REGISTERED LS-301 LAND SURVEYOR DARRELL W. BURKE

REPORT OF PERMANENT SURVEY CORNER MARKERS AND WITNESSES

Red Willow COUNTY

West Quarter Corner of Section No. 27, T- 4 -N, R- 27- W

FIELD NOTES

Party Chief Craig Burke

Date: 11-10-78

Fd. 1¼" pipe

CORNER TIES

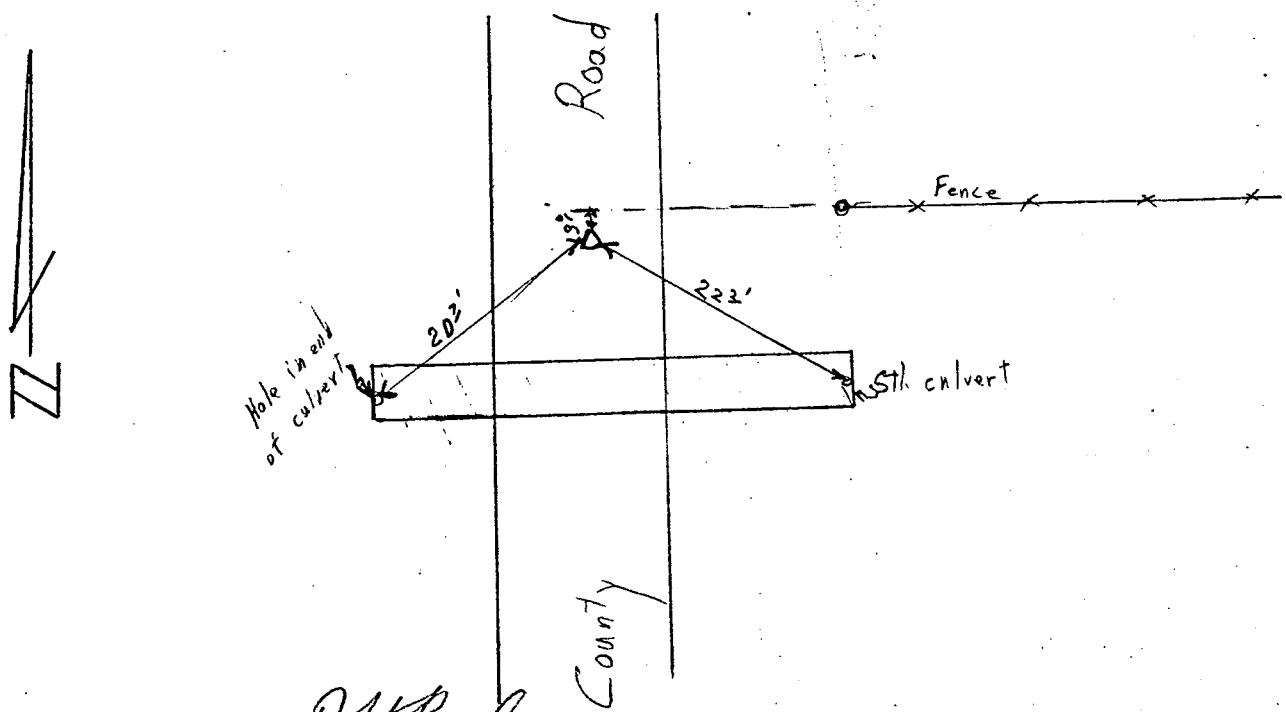

Party Chief D.H. Burke L.S 301

Date: 11-10-78

REPORT OF PERMANENT SURVEY CORNER MARKERS AND WITNESSES

Red Willow COUNTY

Center Corner of Section No. 27, T-4-N, R-27-W

FIELD NOTES

Party Chief Craig Burke

Date: 11-10-78

Set 3/4" x 30" stl. pin

CORNER TIES

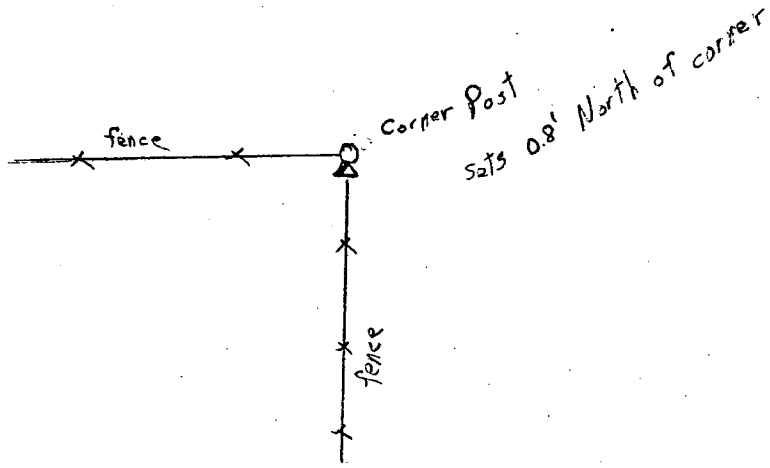

Party Chief [signature] LS 301

Date: 11-10-78

REPORT OF PERMANENT SURVEY CORNER MARKERS AND WITNESSES

Red Willow COUNTY

Southeast Corner of Section No. 27, T- 4 -N, R- 27 - W

FIELD NOTES

Party Chief Craig Burke

Date; 11-4-78

Set 3/4" x 30" Stl. pin w/threads

CORNER TIES

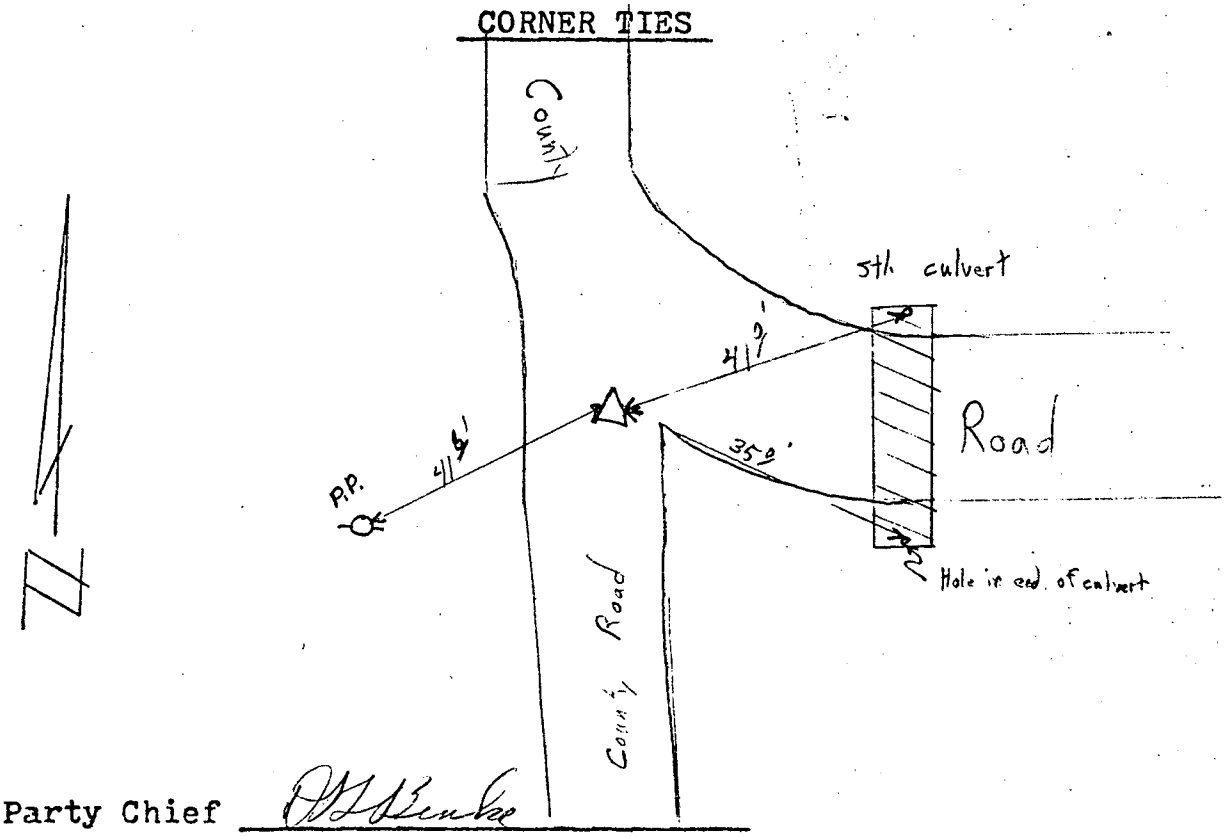

Party Chief [illegible]

Date: 11-4-78

REPORT OF PERMANENT SURVEY CORNER MARKERS AND WITNESSES

Red Willow COUNTY

South Quarter Corner of Section No. 27, T- 4 -N, R- 27 - W

FIELD NOTES

Party Chief Craig Burke

Date: 11-10-78

Found stone @ 2.5' drop
Set. 3/4" x 30" stl. pin w/threads

CORNER TIES

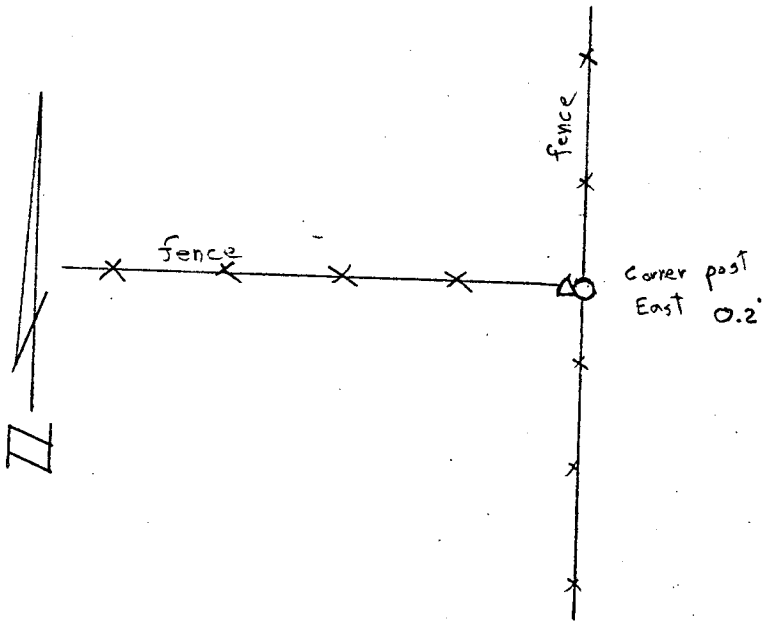

Party Chief D. H. Burke L.S. 301

Date: 11-10-78

REPORT OF PERMANENT SURVEY CORNER MARKERS AND WITNESSES

Red Willow COUNTY

Southwest Corner of Section No. 27, T-4-N, R-27-W

FIELD NOTES

Party Chief Craig Burke

Date: 11-10-78

Fd. stone & 1" sq. stl. pin

CORNER TIES

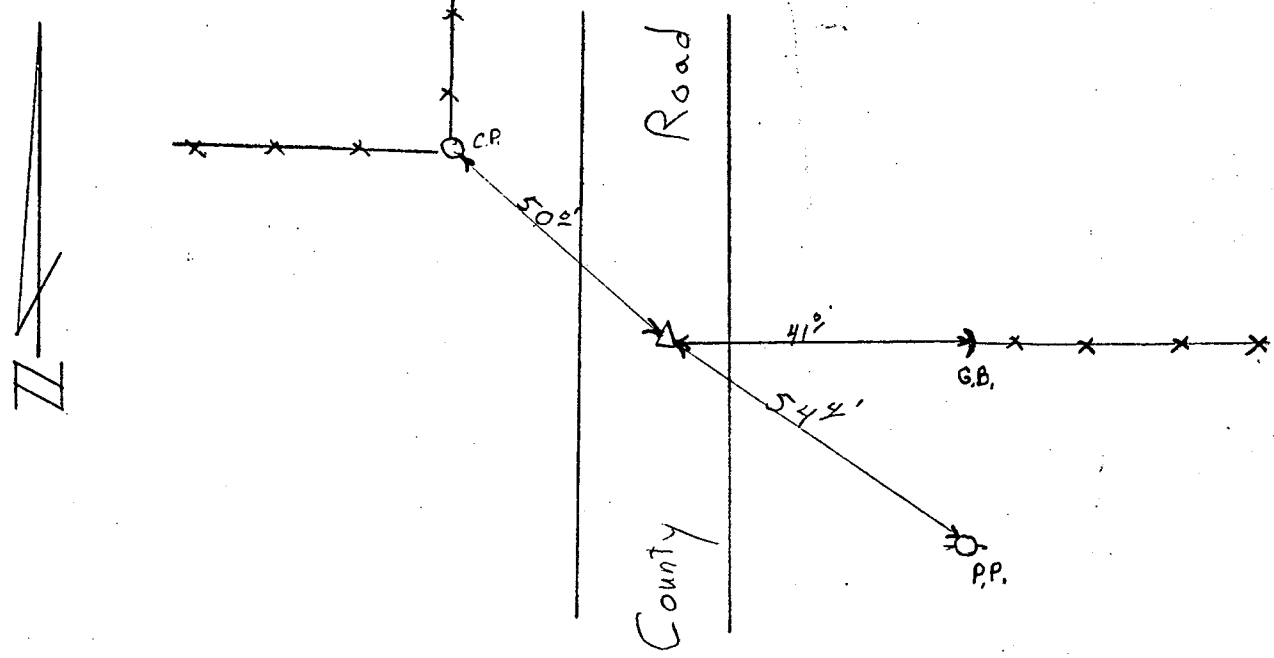

Party Chief

Date:

REPORT OF PERMANENT SURVEY CORNER MARKERS AND WITNESSES

Red Willow COUNTY

Northwest Corner of Section No. 27, T- 4 -N, R- 27 - W

FIELD NOTES

Party Chief Craig Burke

Date: 11-10-78

Found 1" sth pin.

CORNER TIES

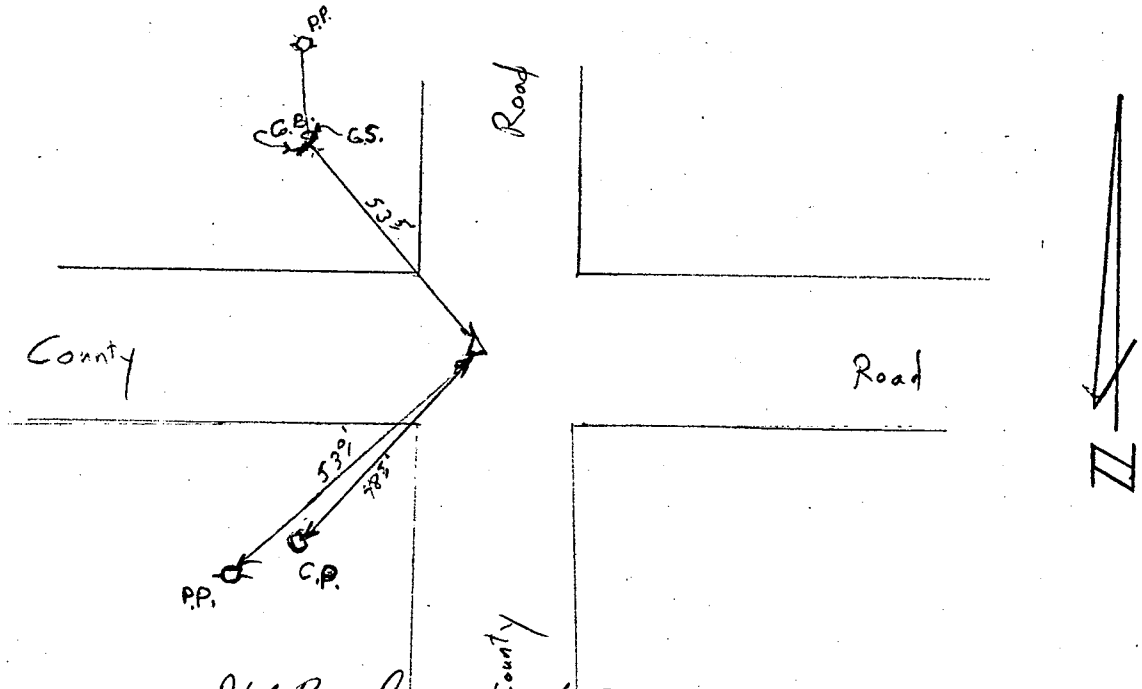

Party Chief D.H. Burke L.S. 301

Date: 11-10-78

REPORT OF PERMANENT SURVEY CORNER MARKERS AND WITNESSES

Red Willow COUNTY

North Quarter Corner of Section No. 27, T- 4 -N, R- 27 - W

FIELD NOTES

Party Chief Craig Burke

Date: 11-10-78

Set 3/4" x 30" Stl. pin

CORNER TIES

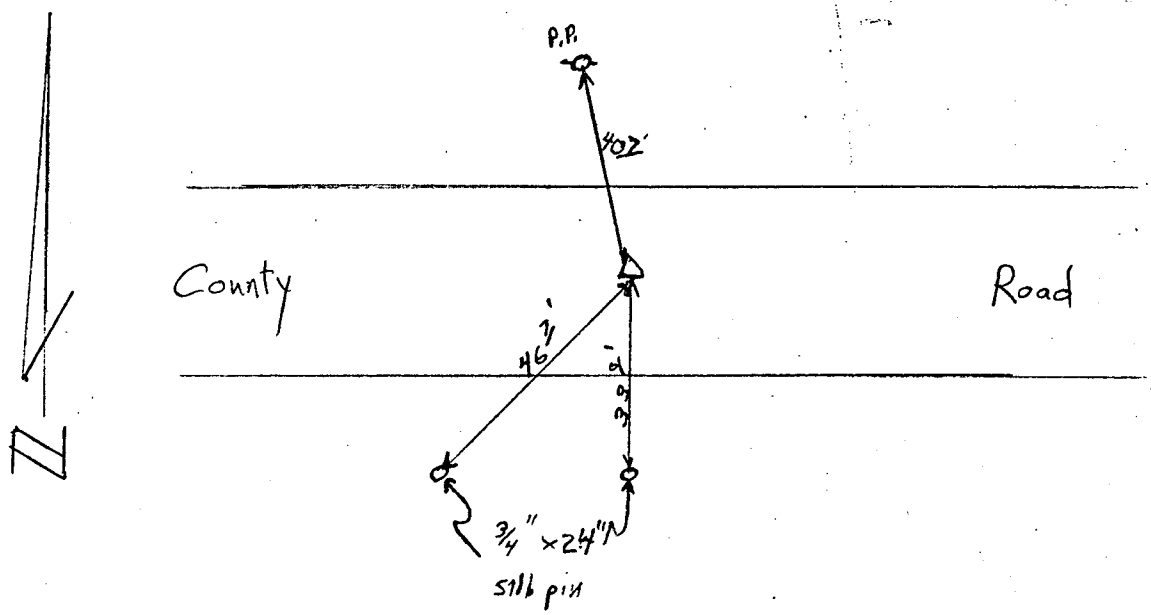

Party Chief D J Burke L.S. 301

Date: 11-10-78

REPORT OF PERMANENT SURVEY CORNER MARKERS AND WITNESSES

Red Willow COUNTY

North 1/16 Corner of NW 1/4 ~~Corner~~ of Section No. 27, T-4-N, R-27-W

FIELD NOTES

Party Chief Craig Burke

Date: 11-10-78

Set. 3/4" x 30" Stl. pin

CORNER TIES

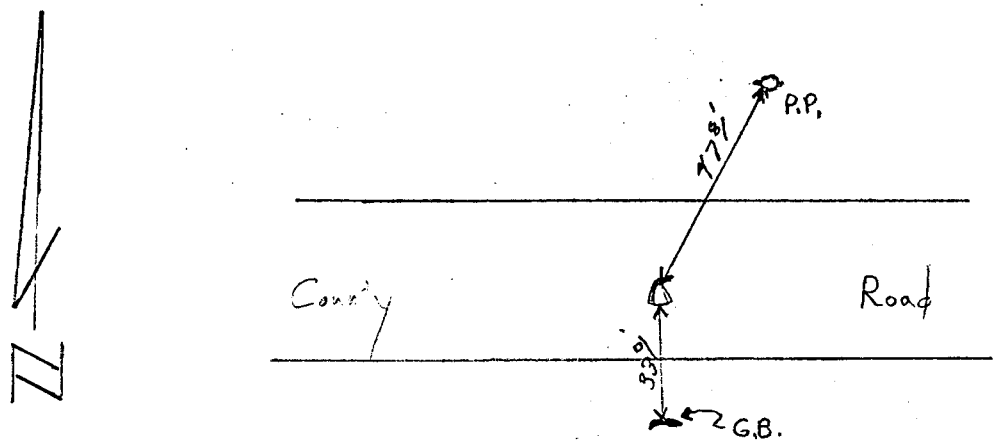

Party Chief D. H. Burke L.S. 301

Date: 11-10-78

REPORT OF PERMANENT SURVEY CORNER MARKERS AND WITNESSES

Red Willow COUNTY

Northeast Corner of Section No. 27, T-4-N, R-27-W

FIELD NOTES

Party Chief Craig Barke

Date: 11-7-78

Fd. Sandstone

set 3/4" x 34" stl pin with threads on top

CORNER TIES

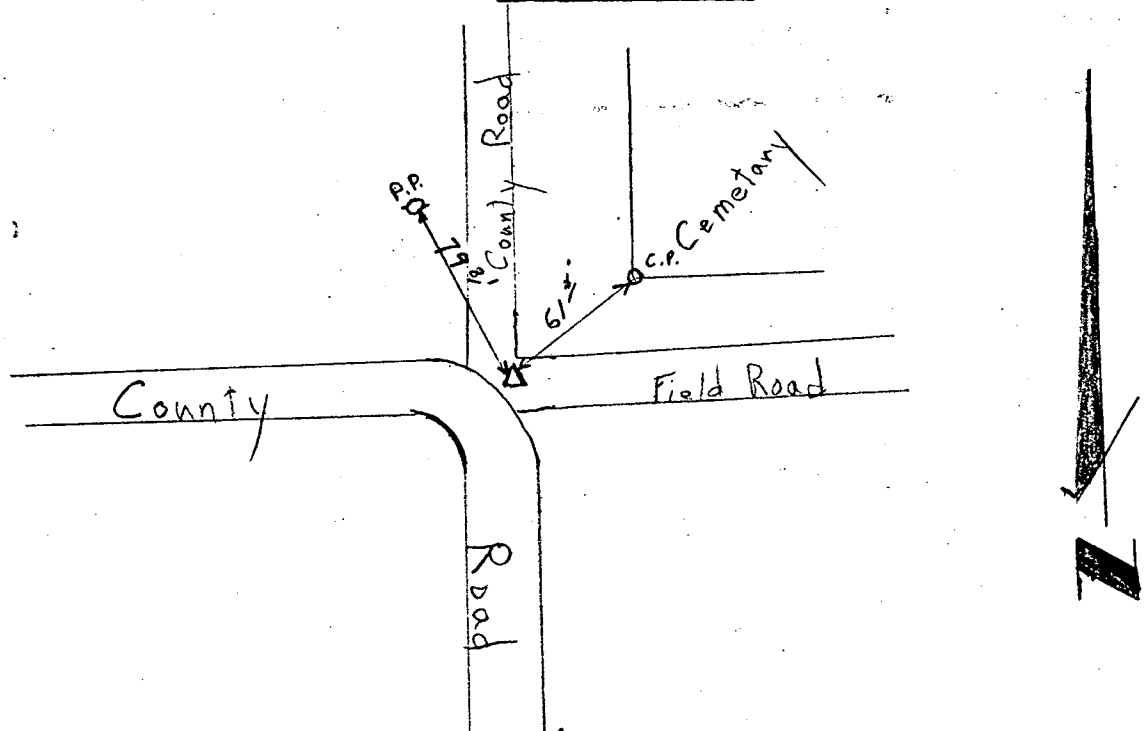

Party Chief D.H. Burke L.S. 301

Date: 11-7-78

REPORT OF PERMANENT SURVEY CORNER MARKERS AND WITNESSES

Rob Willow COUNTY

South 1/16 Cor of NW 1/4 ~~Corner~~ of Section No. 27, T- 4 -N, R- 27 - W

FIELD NOTES

Party Chief Craig Burke

Date: 11-10-78

Set 3/4" x 24" stl. pin

CORNER TIES

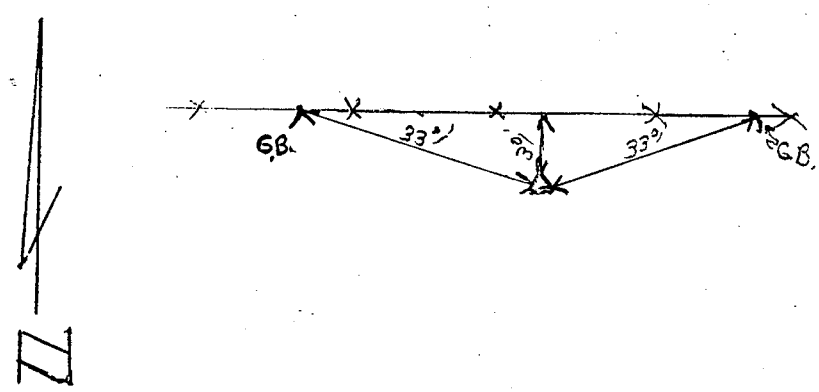

Party Chief [illegible] L.S 301

Date: 11-10-78

PLAT OF SURVEY

Section or Lot 9 Twp. or Blk. 1 Range 29 {East / West} 6th P. M.

REPORT OF PERMANENT SURVEY CORNER MARKERS AND WITNESSES

101-1925

Red Willow COUNTY

West 1/4 Corner of Section No. 9, T- 1 -N, R- 29 - W

FIELD NOTES

Party Chief Darrell W Burke

Date: 6/13/78

Found white limestone @ 2' deep
Drove 1"x30" rebar beside stone

CORNER TIES

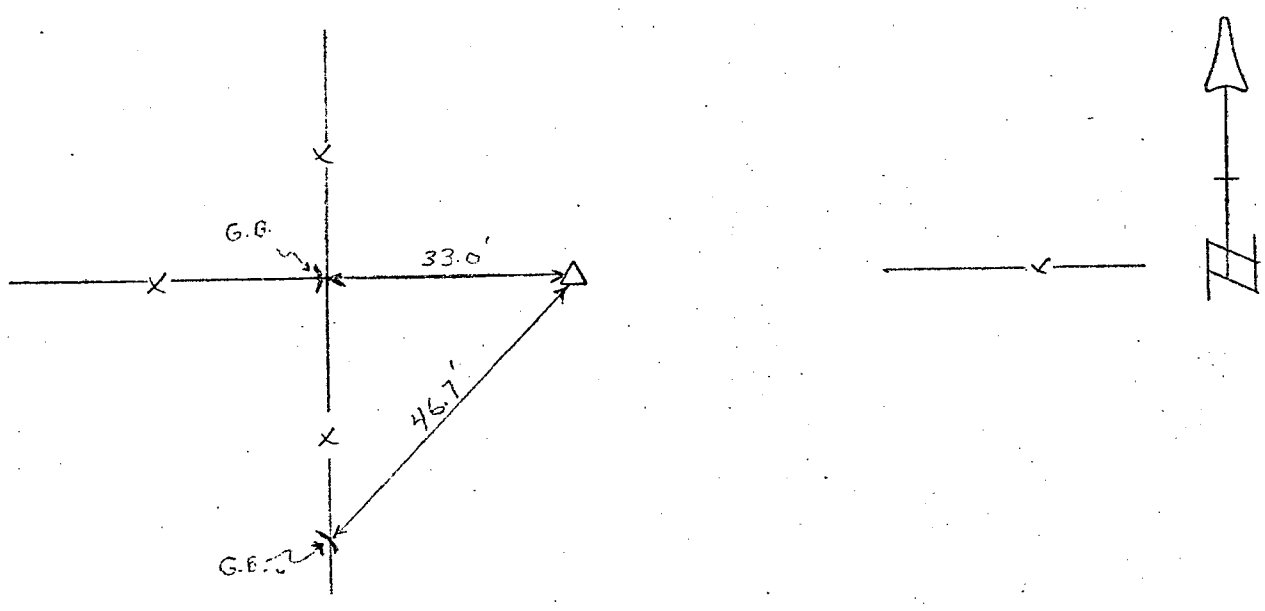

Party Chief Darrell W Burke LS30'

Date: 6/13/78

FILED - RED WILLOW CO. CLK.
2:00 O'clock P.M
NOV 21 1978
Phyllis Schreck County Clk.
By D.R. Deputy

do hereby certify that, after being duly sworn, we assisted....., County Surveyor, in the survey of

.....Section....., Township.....North, Range.....
and that all lines of said survey were accurately measured by us according to instructions given us and to the best of our skill and ability.

Subscribed in my presence and sworn to before me .....Chainman,

this.....day of.....19..... .....Chainman,

..... County Surveyor. ..... Chainman.

SURVEYOR'S CERTIFICATE

I hereby certify that on the.....day of.....19....., I surveyed

.....

Section....., Township.....North, Range....., and that said survey was accurately made, according to law and the established rules and regulations governing the subdivision of sections, and that all corners were perpetuated with durable material as provided by law and as specifically set forth in the foregoing field notes; and that said notes and map have been compared with the memorandum notes of survey and are true and correct.

Witness my hand this.....day of.....19.....

.....County Surveyor.

PLAT OF SURVEY

Section or Lot 12 Twp. or Blk. 2 Range 30 {East / West} 6th P. M.



CERTIFICATES

Application for survey of ..... *Section* ....., *Township* ....., *North, Range* .....,

by ....., *19*....., *owner of the* .....

..... *of said section.*

Interested parties were notified by ..... *on the* ..... *day of* ..... *19*.....,
(Mail or Personal Service)

of date when said survey would begin. Interested parties present were .....

.....

OATH OF CHAINMEN

We, ... *and* .....,

do hereby certify that, after being duly sworn, we assisted ....., *County Surveyor, in the survey of*

..... *Section* ....., *Township* ..... *North, Range* .....

and that all lines of said survey were accurately measured by us according to instructions given us and to the best of our skill and ability.

Subscribed in my presence and sworn to before me ..... *Chainman,*

this ..... *day of* ..... *19*..... ..... *Chainman,*

..... *County Surveyor.* ..... *Chainman.*

SURVEYOR'S CERTIFICATE

I hereby certify that on the ..... *day of* ..... *19*....., *I surveyed*

.....

Section ....., *Township* ..... *North, Range* ....., *and that said survey was accurately made, according to law and the established rules and regulations governing the subdivision of sections, and that all corners were perpetuated with durable material as provided by law and as specifically set forth in the foregoing field notes; and that said notes and map have been compared with the memorandum notes of survey and are true and correct.*

Witness my hand this ..... *day of* ..... *19*.....

..... *County Surveyor.*

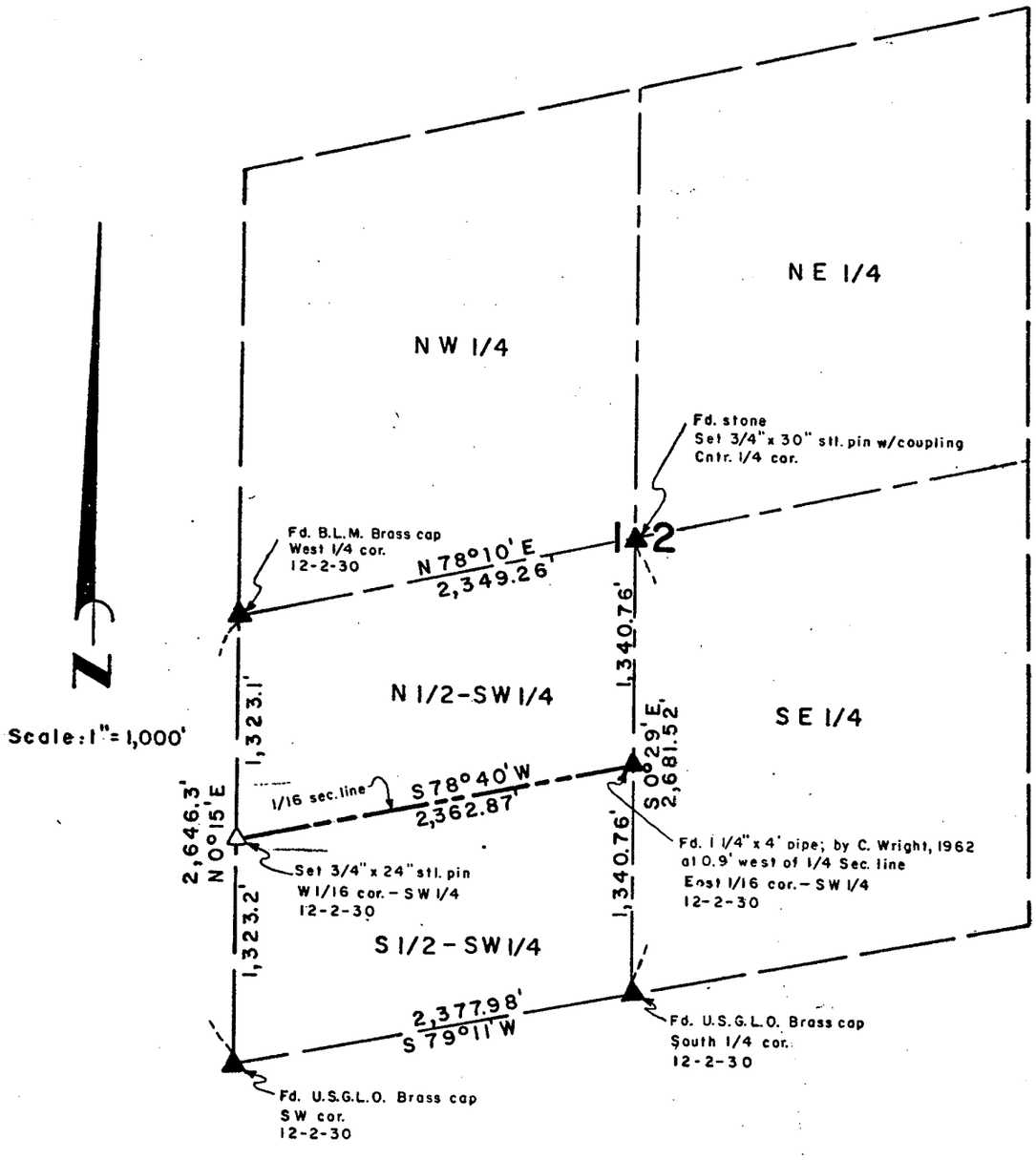

SURVEYOR'S CERTIFICATE

I hereby certify that the above Plat of Survey is a true and correct delineation of a field survey conducted by me locating the South line of the North Half of the Southwest Quarter, ($N\frac{1}{2}$-$SW\frac{1}{4}$), of Section 12, Township-2-North, Range-30-West of the Sixth P. M., Red Willow County, Nebraska.

Dated November 20, 1978

Darrell W. Burke L. S. 301
McCook, Nebraska

FILED - RED WILLOW CO. CLK.
2:00 O'clock P. M
NOV 21 1978
Phyllis Lehmt County Clk.
By dR Deputy

REPORT OF PERMANENT SURVEY CORNER MARKERS AND WITNESSES

Red Willow COUNTY

East 1/16 SW¼ Corner of Section No. 12, T-2-N, R-3-W

FIELD NOTES

Party Chief Darrell W. Burke

Date: 11/15/78

Found 1¼" pipe set by C.E. Wright May 1962 (0.9 west of line between ¼ sec. cors.) recorded: Misc. Bk. 40, Pg. 201 in Red Willow Court House

Place 10" A.C. pipe to surface

¾" rod in Pipe to surface

CORNER TIES

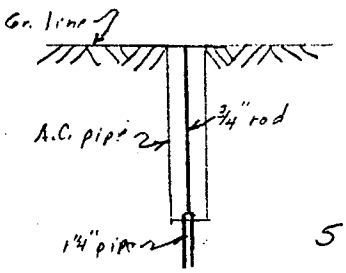

SW¼, 12-2-30

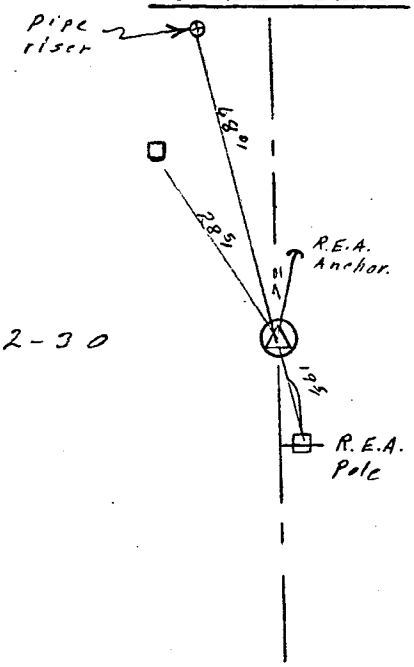

SE¼, 12-2-30

Party Chief Darrell W. Burke L.S. 301

Date: 11/16/78

FILED - RED WILLOW CO. CLK.
O'clock M
NOV 21 1978
County Clk.
Deputy

REPORT OF PERMANENT SURVEY CORNER MARKERS AND WITNESSES

Red Willow COUNTY

West 5 strength corner of the SW¼ ~~Corner~~ of Section No. 12, T- 2 -N, R-30- W

FIELD NOTES

Party Chief Craig Burke

Date: 11-15-78

set ¾" x 24" stl. pin

CORNER TIES

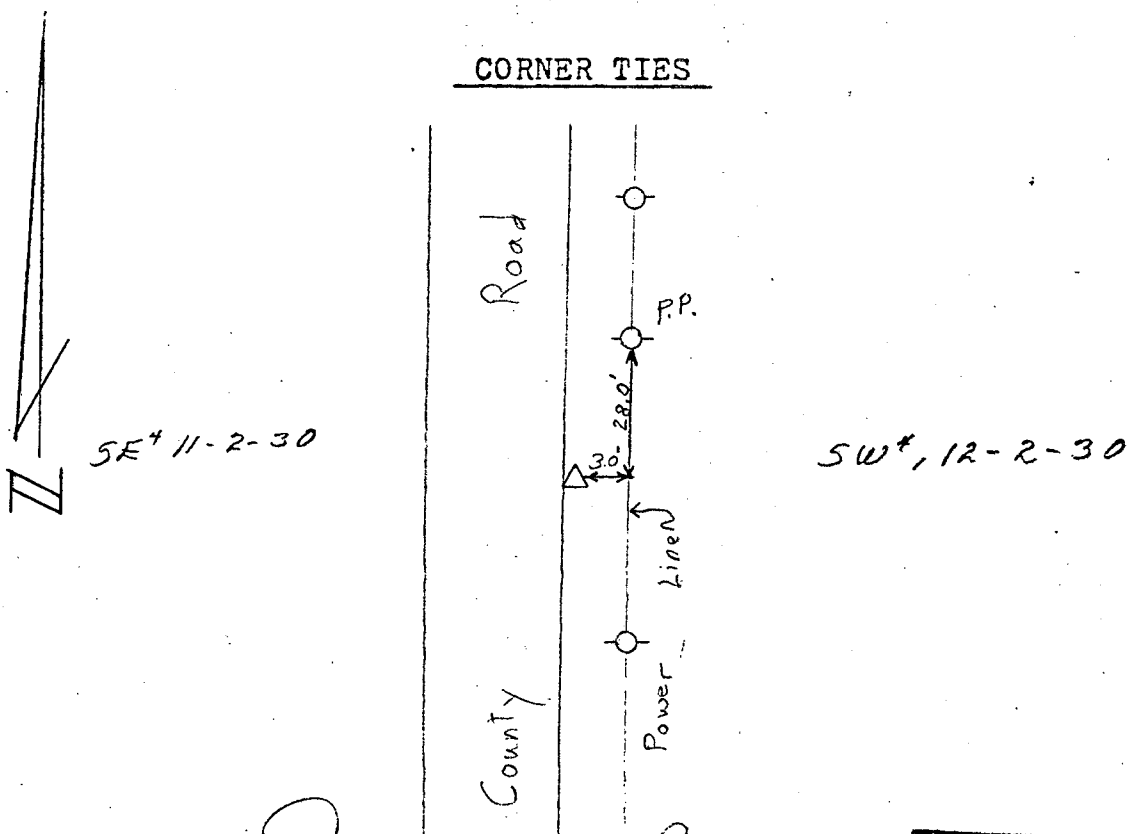

Party Chief Darell H. Burke

Date: 11-15-78

FILED - RED WILLOW CO. NEB.
2:00 O'clock P. M.
NOV 21 1978
Phyllis Lewis County Clk.
Deputy

REPORT OF PERMANENT SURVEY CORNER MARKERS AND WITNESSES

Red Willow COUNTY

Southwest Corner of Section No. 12, T- 2-N, R-30- W

FIELD NOTES

Party Chief Craig Burke

Date: 11-15-'78

Fd. U.S.G.L.O.
Brass Cap in County Road
aprox 1' deep

CORNER TIES

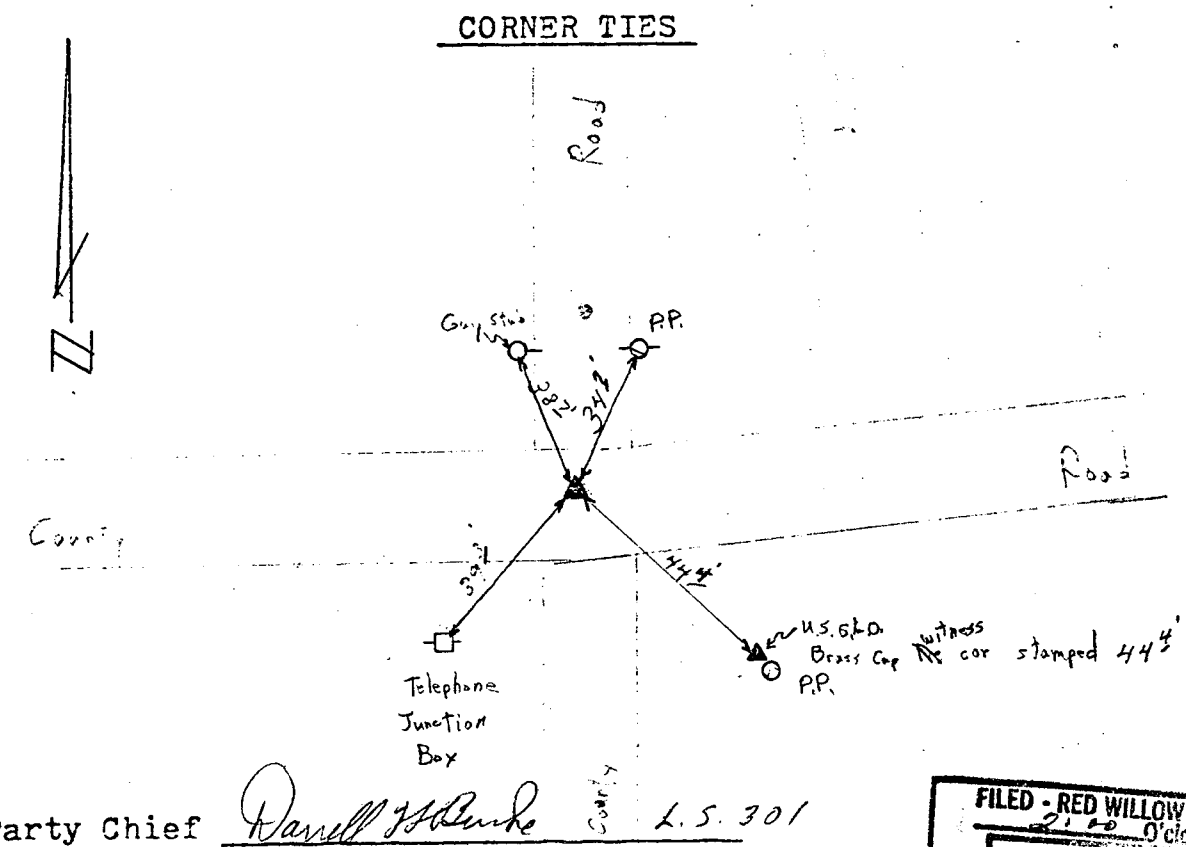

Party Chief Darrell H Burke L.S. 301

Date: 11-15-78

FILED - RED WILLOW CO. CLK.
2:00 O'clock P M
NOV 21 1978
Phyllis Lebeck County Clk.
By A.R. Deputy

78-12 S Kruse

REPORT OF PERMANENT SURVEY CORNER MARKERS AND WITNESSES

Red Willow COUNTY

South Quarter Corner of Section No. 12, T- 2 -N, R-30- W

FIELD NOTES

Party Chief Craig Burke

Date: 11-15-78

Found U.S.G.L.O. Brass Cap. 0.4' deep in cntr. of County Road

Note: witness corners to B.C. destroyed

CORNER TIES

FILED - RED WILLOW CO. CLK.
2:00 O'clock P.M.
NOV 21 1978
Phyllis Lehrer County Clk.
By [illegible] Deputy

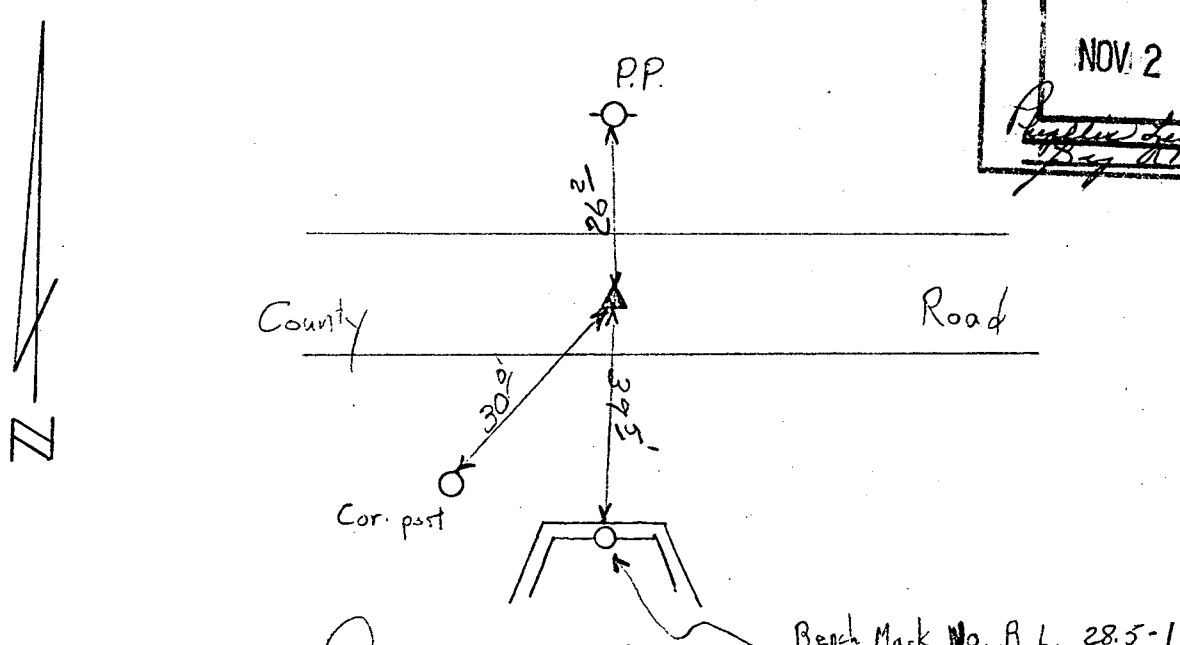

Party Chief Darrell [illegible] LS.301

Date: 11-15-78

REPORT OF PERMANENT SURVEY CORNER MARKERS AND WITNESSES

Red Willow COUNTY

West Quarter Corner of Section No. 12, T-2-N, R-30-W

FIELD NOTES

Party Chief Craig Barke

Date: 11-15-78

Fd. U.S.G.L.O. Brass Cap:
protuding from the ground 0.8'

CORNER TIES

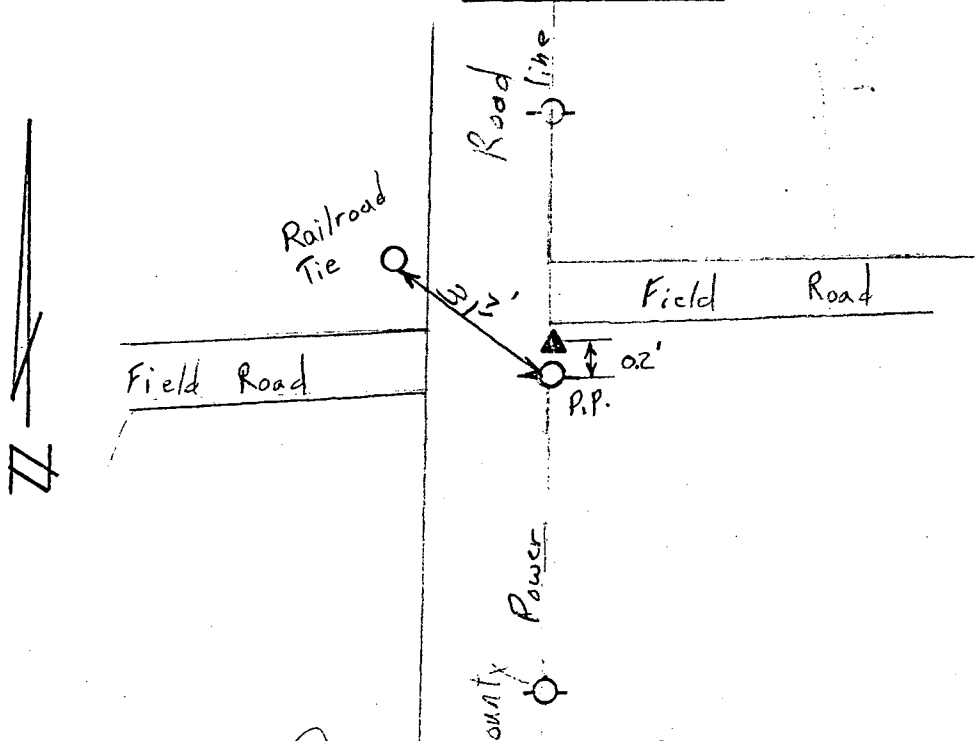

Party Chief Darrell [illegible] L.S. 301

Date: 11-15-78

FILED - RED WILLOW CO. CLK.
2:00 O'clock P.M.
NOV 21 1978
[illegible] County Clk.
By [illegible] Deputy

REPORT OF PERMANENT SURVEY CORNER MARKERS AND WITNESSES

Red Willow COUNTY

Center Quarter Corner of Section No. 12, T- 2 -N, R- 30 - W

FIELD NOTES

Party Chief Craig Burke

Date: 11-15-78

Fd. stone at 4" deep

set 3/4" x 30" stl. rod with ~~female~~ coupling on top west side of stone

CORNER TIES

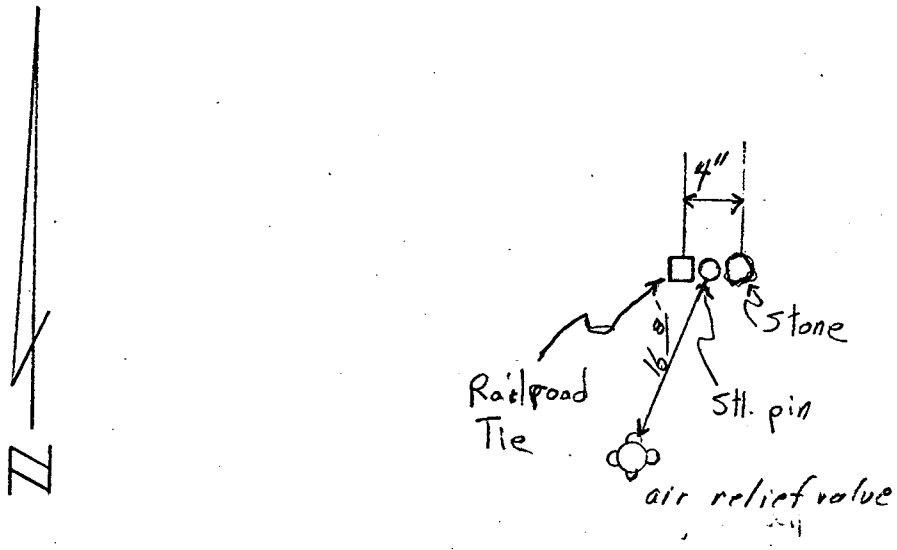

Party Chief Darrell J. Burke L.S. 301

Date: 11-15-78

FILED - RED WILLOW CO., NEB.
O'clock P.M.
NOV 21 1978
County Clk.
Deputy

PLAT OF SURVEY

Section or ~~Lot~~ Sec. 17 Twp. or ~~Blk.~~ 1 Range 29 {East / West} 6th P. M.

REPORT OF PERMANENT SURVEY CORNER MARKERS AND WITNESSES

135

Red Willow COUNTY

East Quarter Corner of Section No. 17, T- 1 -N, R- 29 - W

FIELD NOTES

Party Chief Darrell W. Burke

Date; 6-13-78

Found rebar, bricks and grader blade
Set by W. Brown,

CORNER TIES

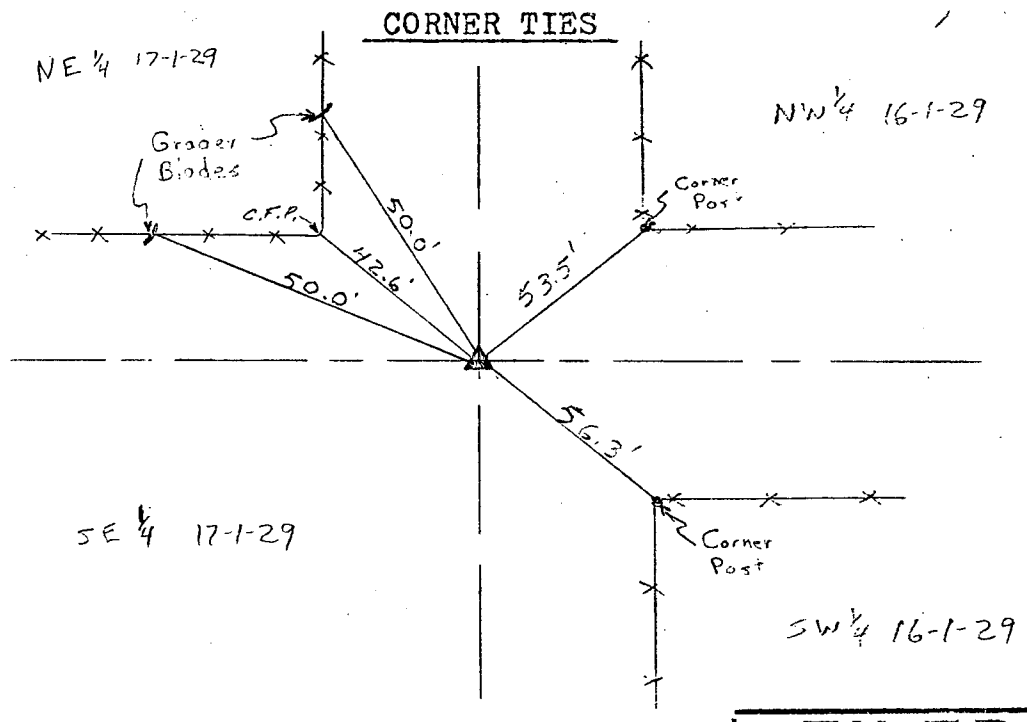

FILED
IN COUNTY CLERK'S OFFICE
RED WILLOW CO., NEBR.
JAN 8 - 1979
10:20 A.M.
Phyllis Lebsack
Lena Logan

by..... ....., ...

Party Chief .....

Date: ..... 19....., of date .....

We, ..., and ....., do hereby certify that, after being duly sworn, we assisted ....., County Surveyor, in the survey of ..... Section ....., Township ..... North, Range ..... and that all lines of said survey were accurately measured by us according to instructions given us and to the best of our skill and ability.

Subscribed in my presence and sworn to before me ..... Chainman,

this ..... day of ..... 19..... ..... Chainman,

..... County Surveyor. ..... Chainman.

SURVEYOR'S CERTIFICATE

I hereby certify that on the ..... day of ..... 19....., I surveyed .....

Section ....., Township ..... North, Range ....., and that said survey was accurately made, according to law and the established rules and regulations governing the subdivision of sections, and that all corners were perpetuated with durable material as provided by law and as specifically set forth in the foregoing field notes; and that said notes and map have been compared with the memorandum notes of survey and are true and correct.

Witness my hand this ..... day of ..... 19.....

..... County Surveyor.

PLAT OF SURVEY

Section or ~~Lot~~ 16 Twp. or ~~Blk.~~ 1 Range 29 {East / West} 6th P. M.

REPORT OF PERMANENT SURVEY CORNER MARKERS AND WITNESSES

1 136

Red Willow COUNTY

Northwest Corner of Section No. 16, T-1-N, R-29-W

FIELD NOTES

Party Chief Darrell W. Burke

Date; 6-13-78

Found Stone + Steel pin

CORNER TIES

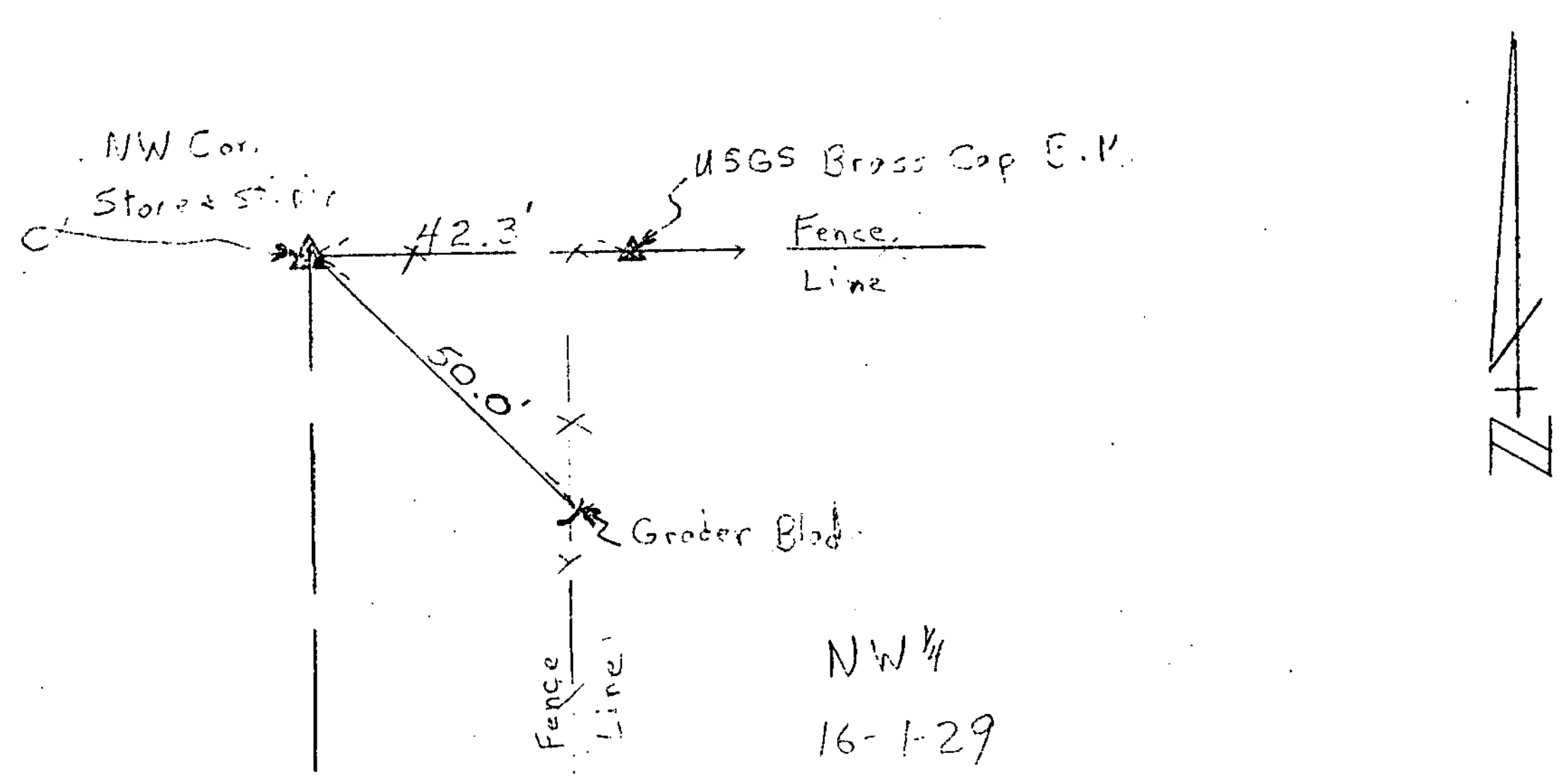

by.

Party Chief ______

Date: ______

of (

FILED
IN COUNTY CLERK'S OFFICE
J...
10:20 o'clock A.M.
Phyllis Lebsack Clerk
Lena Logan Deputy

...................,

....

.........19.........,

....

....

...................,

do hereby certify that, after being duly sworn, we assisted................................, County Surveyor, in the survey of

................Section................, Township................North, Range................
and that all lines of said survey were accurately measured by us according to instructions given us and to the best of our skill and ability.

Subscribed in my presence and sworn to before me ....*Chainman,*

this................day of................19........ ....*Chainman,*

................................*County Surveyor.* ....*Chainman.*

SURVEYOR'S CERTIFICATE

I hereby certify that on the................day of................19........, I surveyed

....

Section................, Township................North, Range................, and that said survey was accurately made, according to law and the established rules and regulations governing the subdivision of sections, and that all corners were perpetuated with durable material as provided by law and as specifically set forth in the foregoing field notes; and that said notes and map have been compared with the memorandum notes of survey and are true and correct.

Witness my hand this................day of................19........

................................*County Surveyor.*

PLAT OF SURVEY

~~Browns Park Add.~~

~~Section~~ or Lot ~~3 thru 10~~ ~~Twp.~~ or Blk. ~~X~~ Range ..... {East / West} 6th P. M.

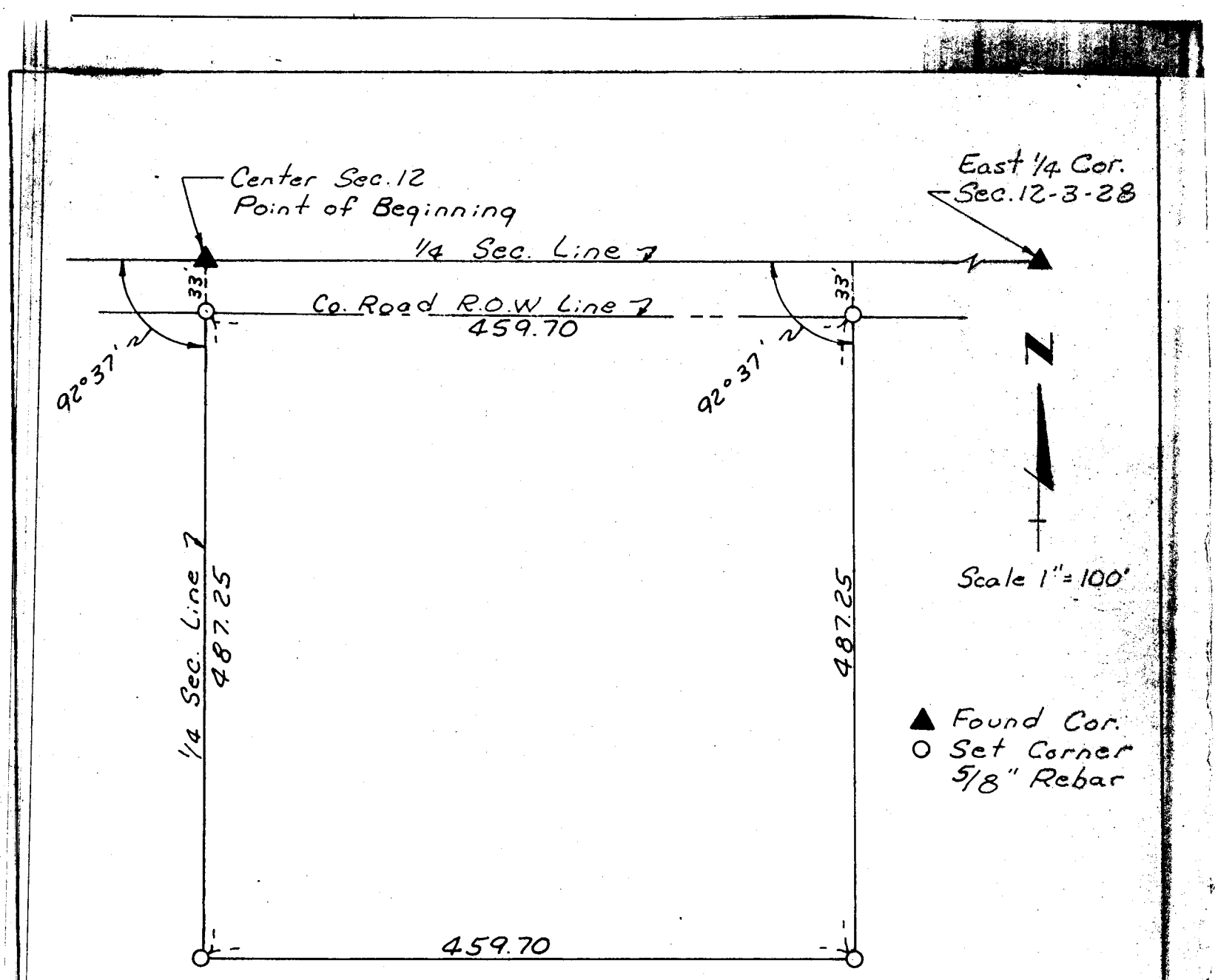

SURVEYORS CERTIFICATE

I certify that on April 30, 1982 a survey was conducted under my supervision locating the boundaries of a tract of land in the Northwest Quarter of the Southeast Quarter of Section 12 - Township 3 North - Range 28 West of the 6th. P.M. in Redwillow County , Nebraska being more particularly described as follows:

Beginning at the Northwest corner of said SE¼; thence easterly on the North line of said SE¼, 459.70 feet to the West line of the Catholic Cemetery; thence southerly and parallel to the West line of said SE¼, 487.25 feet on the West line of the Catholic Cemetery; thence westerly and parallel to the North line of said SE¼, 459.70 feet to the West line of said SE¼; thence northerly on the west line of said SE¼, 487.25 feet to the point of beginning, containing 5.14 acres more or less of which 0.35 acres is county road R.O.W. along the north boundary. Said tract is subject to all easements or rights-of-way as may be now recorded or as shown.

FILED
IN COUNTY CLERK'S OFFICE
RED WILLOW CO., NEBR.
JAN 6 - 1983
12:20 O'clock P.M.
Phyllis Lebsack Co. Clerk
Deputy

NEBRASKA REGISTERED LS-345 LAND SURVEYOR DALE W. SALL

Dale W. Sall

.....,
.....
.....
.....
.....19.....,
.....
.....
.....,

We hereby certify that, after being duly sworn, we assisted ....., County Surveyor, in the survey of

.....Section....., Township.....North, Range.....

and that all lines of said survey were accurately measured by us according to instructions given us and to the best of our skill and ability.

Subscribed in my presence and sworn to before me ..... Chainman,

this.....day of.....19..... ..... Chainman,

..... County Surveyor. ..... Chainman.

SURVEYOR'S CERTIFICATE

I hereby certify that on the.....day of.....19....., I surveyed

.....

Section....., Township.....North, Range....., and that said survey was accurately made, according to law and the established rules and regulations governing the subdivision of sections, and that all corners were perpetuated with durable material as provided by law and as specifically set forth in the foregoing field notes; and that said notes and map have been compared with the memorandum notes of survey and are true and correct.

Witness my hand this.....day of.....19.....

.....County Surveyor.

PLAT OF SURVEY

Section or Lot 5 Twp. or Blk. 4 Range ..... {East / West} 6th P. M.

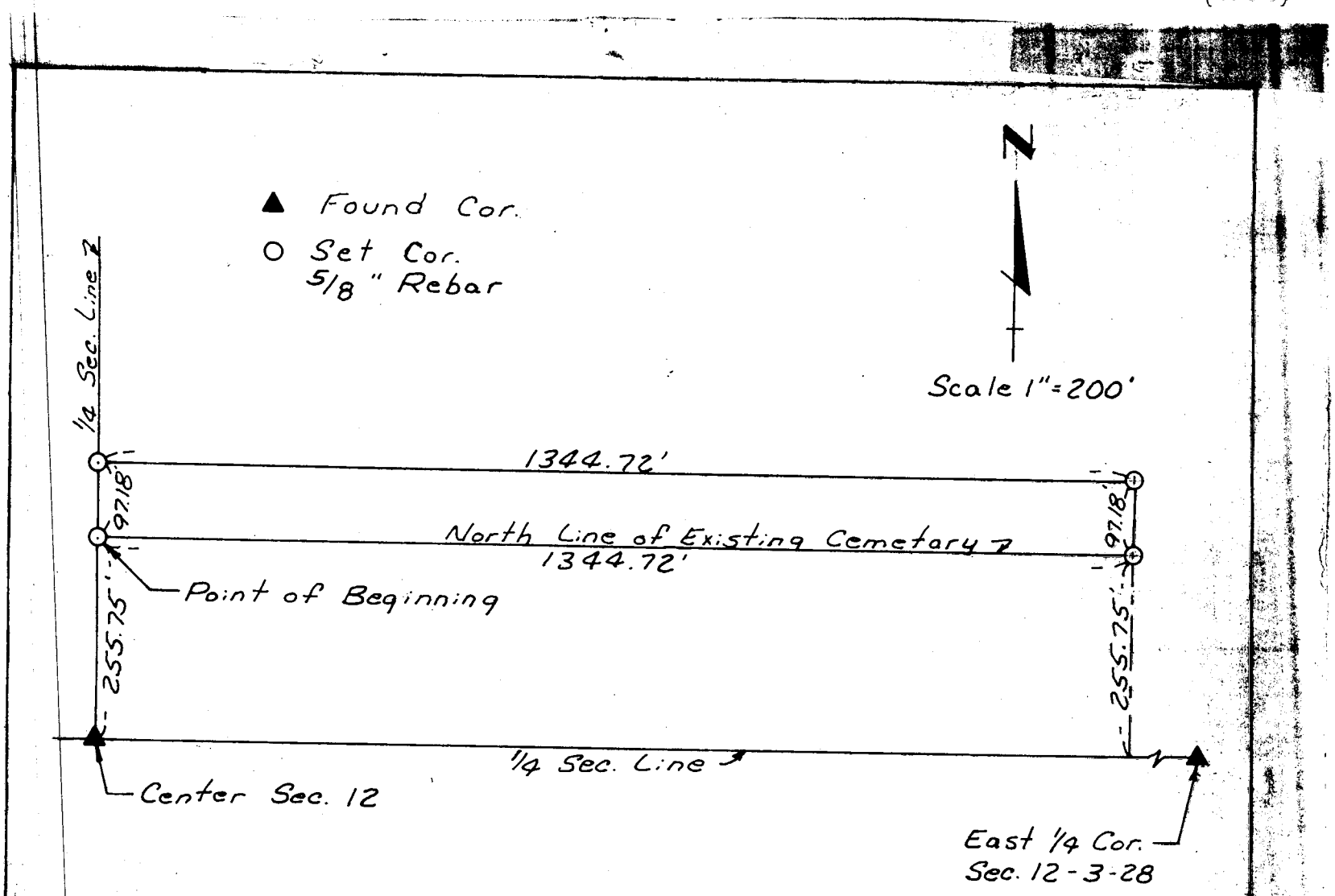

SURVEYORS CERTIFICATE

I certify that on April 30, 1982 a survey was conducted under my supervision locating the boundaries of a tract of land in the South half of the Northeast Quarter of Section 12 - Township 3 North - Range 28 West of the 6th. P.M. in Red Willow County, Nebraska being more particularly described as follows:

Commencing at the Southwest corner of said NE¼; thence Northerly on the West line of said NE¼, 255.75 feet to the North line of the cemetery, which point is the true point of beginning; thence continuing Northerly on the West line of said NE¼, 97.18 feet; thence Easterly and parallel to the South line of said NE¼, 1344.72 feet; thence Southerly and parallel to the West line of said NE¼, 97.18 feet to the Northeast corner of the cemetery; thence Westerly and parallel to the South line of said NE¼, on the North line of the cemetery, 1344.72 feet to the point of beginning.

Said tract contains 3.00 acres more or less and is subject to all easements or rights-of-way as may be recorded or as shown.

FILED
IN COUNTY CLERK'S OFFICE
RED WILLOW CO., NEBR.
JAN 6 - 1983
12:20 o'clock P.M.
Phyllis Lehrack Co. Clerk
Deputy

NEBRASKA REGISTERED LS-345 LAND SURVEYOR DALE W. SALL

Dale W. Sall

..... 19....., ...

..... he survey of

..... Section ....., Township ..... North, Range .....
and that all lines of said survey were accurately measured by us according to instructions given us and to the best of our skill and ability.

Subscribed in my presence and sworn to before me ..... Chainman,

this ..... day of ..... 19..... ..... Chainman,

..... County Surveyor. ..... Chainman.

SURVEYOR'S CERTIFICATE

I hereby certify that on the ..... day of ..... 19....., I surveyed

.....

Section ....., Township ..... North, Range ....., and that said survey was accurately made, according to law and the established rules and regulations governing the subdivision of sections, and that all corners were perpetuated with durable material as provided by law and as specifically set forth in the foregoing field notes; and that said notes and map have been compared with the memorandum notes of survey and are true and correct.

Witness my hand this ..... day of ..... 19.....

..... County Surveyor.

PLAT OF SURVEY

~~Section~~ or Lot ~~6, 316.0' S~~ ~~Twp.~~ or Blk. 6 Range .... {East / West} 6th P. M.

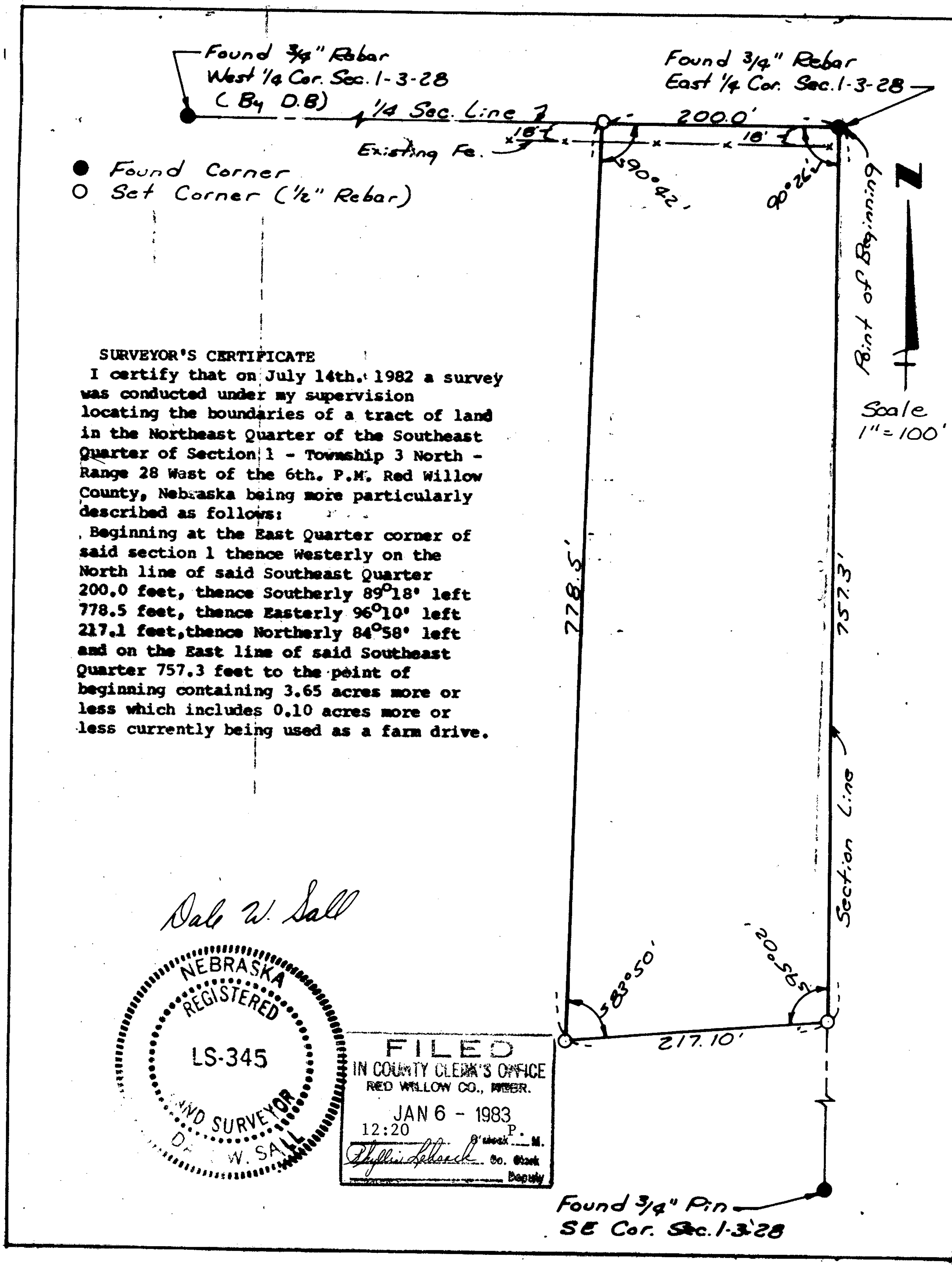

SURVEYOR'S CERTIFICATE

I certify that on July 14th. 1982 a survey was conducted under my supervision locating the boundaries of a tract of land in the Northeast Quarter of the Southeast Quarter of Section 1 - Township 3 North - Range 28 West of the 6th. P.M. Red Willow County, Nebraska being more particularly described as follows:

Beginning at the East Quarter corner of said section 1 thence Westerly on the North line of said Southeast Quarter 200.0 feet, thence Southerly 89°18' left 778.5 feet, thence Easterly 96°10' left 217.1 feet, thence Northerly 84°58' left and on the East line of said Southeast Quarter 757.3 feet to the point of beginning containing 3.65 acres more or less which includes 0.10 acres more or less currently being used as a farm drive.

Dale W. Sall

NEBRASKA REGISTERED LS-345 LAND SURVEYOR DALE W. SALL

FILED IN COUNTY CLERK'S OFFICE RED WILLOW CO., NEBR.
JAN 6 - 1983
12:20 O'clock P. M.
Phyllis Lebsack Co. Clerk
Deputy

by .... ,

....

.... 19 .... ,

of d ....

....

We, ... ,

do hereby certify that, after being duly sworn, we assisted ...., County Surveyor, in the survey of .... Section ...., Township .... North, Range .... and that all lines of said survey were accurately measured by us according to instructions given us and to the best of our skill and ability.

Subscribed in my presence and sworn to before me .... Chainman,

this .... day of .... 19 .... Chainman,

.... County Surveyor. .... Chainman.

SURVEYOR'S CERTIFICATE

I hereby certify that on the .... day of .... 19 ...., I surveyed ....

Section ...., Township .... North, Range ...., and that said survey was accurately made, according to law and the established rules and regulations governing the subdivision of sections, and that all corners were perpetuated with durable material as provided by law and as specifically set forth in the foregoing field notes; and that said notes and map have been compared with the memorandum notes of survey and are true and correct.

Witness my hand this .... day of .... 19 ....

.... County Surveyor.

PLAT OF SURVEY

Original Town, McCook

~~Section~~ or Lot ~~23 & 24~~ ~~Twp.~~ or Blk. ~~24~~ Range ..... {East / West} 6th P. M.

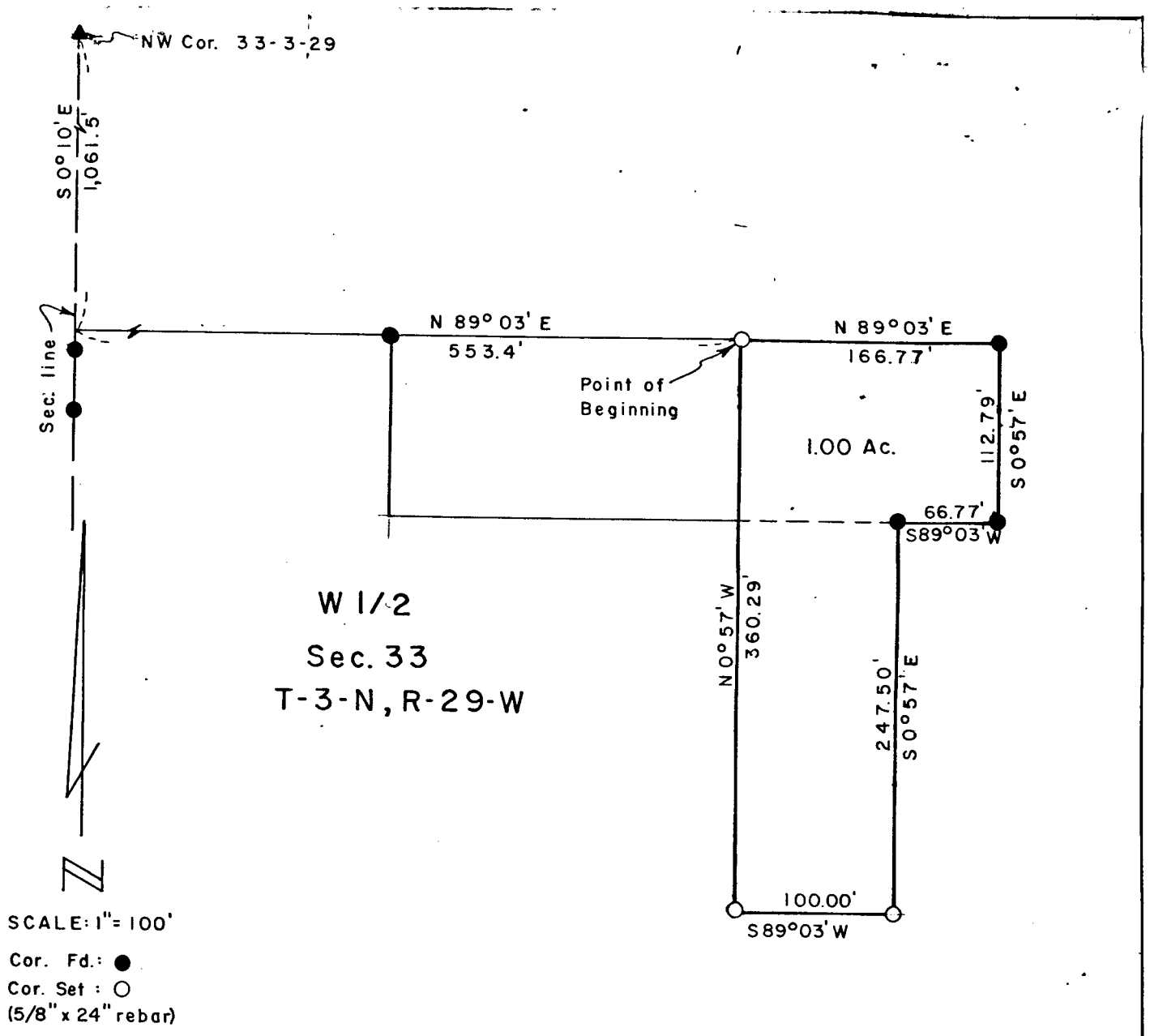

SURVEYOR'S CERTIFICATE

I hereby certify that the above Plat of Survey is a true and correct delineation of a field survey conducted by me locating a tract of land in the West Half (W½) of Section 33, Township-3-North, Range-29-West of the Sixth Principal Meridian, Red Willow County, Nebraska, more particularly described as follows;

Referring to the Northwest corner of said section 33; thence S0°10'E, along the section line, 1,061.5 feet to a point; thence N89°03'E, 553.4 feet to the true Point of Beginning; thence continuing N89°03'E, 166.77 feet to a point; thence S0°57'E, 112.79 feet to a point; thence S89°03'W, 66.77 feet to a point; thence S0°57'E, 247.50 feet to a point; thence S89°03'W, 100.00 feet to a point; thence N0°57'W, 360.29 feet to the true Point of Beginning, containing 1.00 acres, more or less.

February 23, 1983

Darrell W. Burke L. S. 301
McCook, Nebraska

NEBRASKA REGISTERED LS - 301 LAND SURVEYOR DARRELL W. BURKE

RECEIVED
MAR 29 1983
SURVEY RECORD REPOSITORY
$ 5.00
Red Willow County

by ....., ... *19*..... .... *of* .... *dc* ..... *the survey of* .... *an* .... *Chainman,* *this* ..... *Chainman,* ..... *Chainman.* ..... *., I surveyed* ....

Section ....., *Township* ..... *North, Range* ....., *and that said survey was accurately made, according to law and the established rules and regulations governing the subdivision of sections, and that all corners were perpetuated with durable material as provided by law and as specifically set forth in the foregoing field notes; and that said notes and map have been compared with the memorandum notes of survey and are true and correct.*

Witness my hand this ..... *day of* ..... *19*.....

..... *County Surveyor.*

PLAT OF SURVEY

Section or ~~Blk~~ 7 Twp. or ~~Blk~~ 3 Range 27 {East / West} 6th P. M.

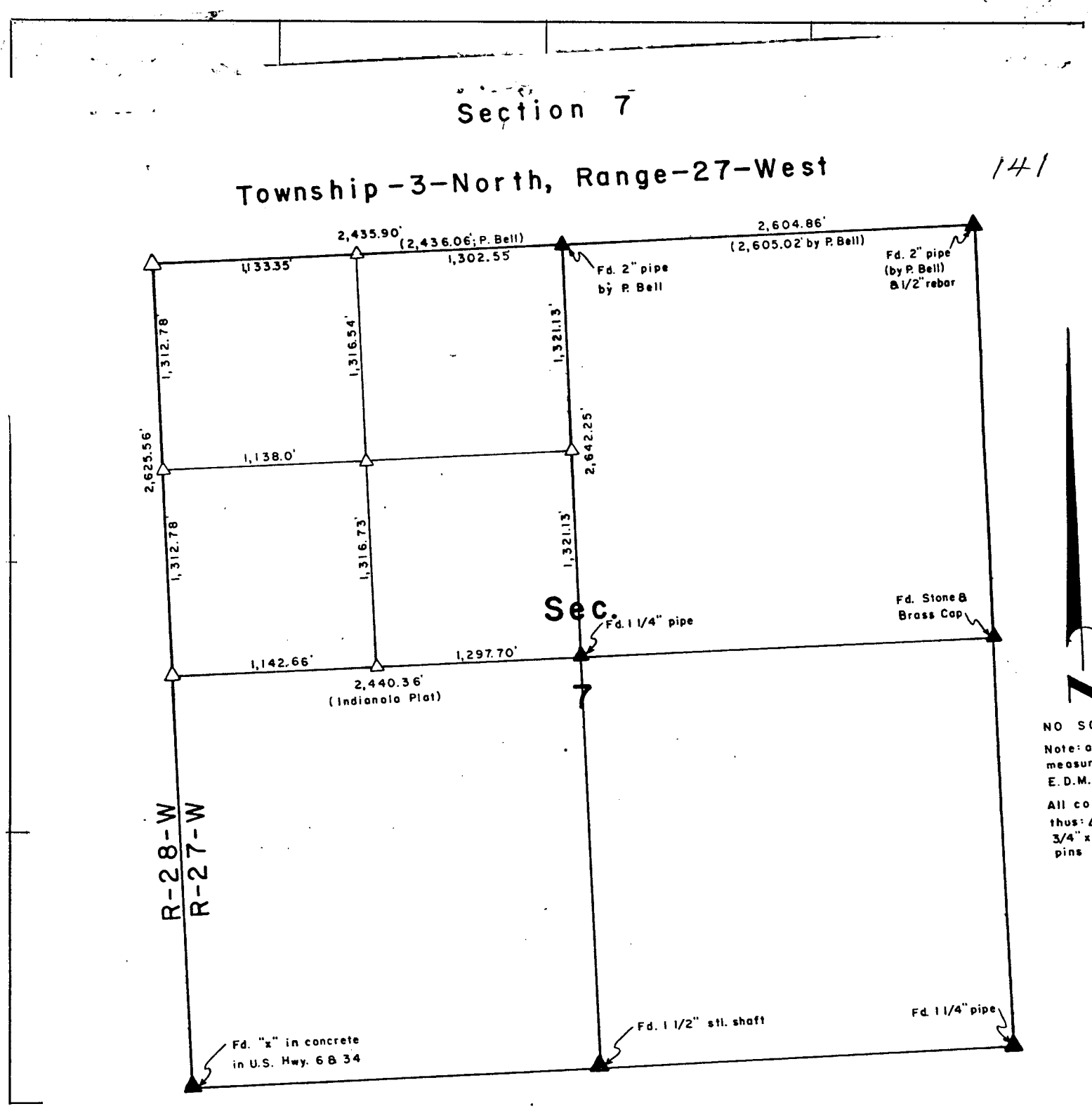

Applicat

by.....

.....

.....

Interested

of date when said

.....

We,.....

do hereby certify th

.....

and that all lines o

Subscrib

this.....

.....

I hereby cert

.....

Section.....

the established rules

specifically set forth

SURVEYOR'S CERTIFICATE

I hereby certify that the above Plat of Survey is a true and correct delineation of a field survey conducted by me relocating the northwest corner and the west ¼ corner of Section ~~6~~ 7 R.W.B., Township-3-North, Range-27-West of the Sixth P. M. in Red Willow County, Nebraska. The north line had been surveyed by P. Bell and recorde in the Red Willow County Clerks office, the west ¼ corner was set using the dimesions from the original Plat of Indianola, and on line between the section corners. Ties are filed on seperate sheets.

Dated October 24, 1978

Darrell W. Burke L. S. 301
McCook, Nebraska

NEBRASKA REGISTERED LS-301 LAND SURVEYOR DARRELL W. BURKE

FILED
IN COUNTY CLERK'S OFFICE
RED WILLOW CO., NEBR.
JAN 8 - 1979
10:20 o'clock A.M.
Phyllis Lebsack Co. Clerk
Deputy

... with narrative material as provided by law and as ..., and that said notes and map have been compared with the memorandum notes of survey and are true and correct.

Witness my hand this.....day of.....19.....

.....County Surveyor.

PLAT OF SURVEY

Pt. SW4

Section or ~~Lot~~ 6 Twp. or ~~Blk.~~ 4 Range 29 { East / West } 6th P. M.

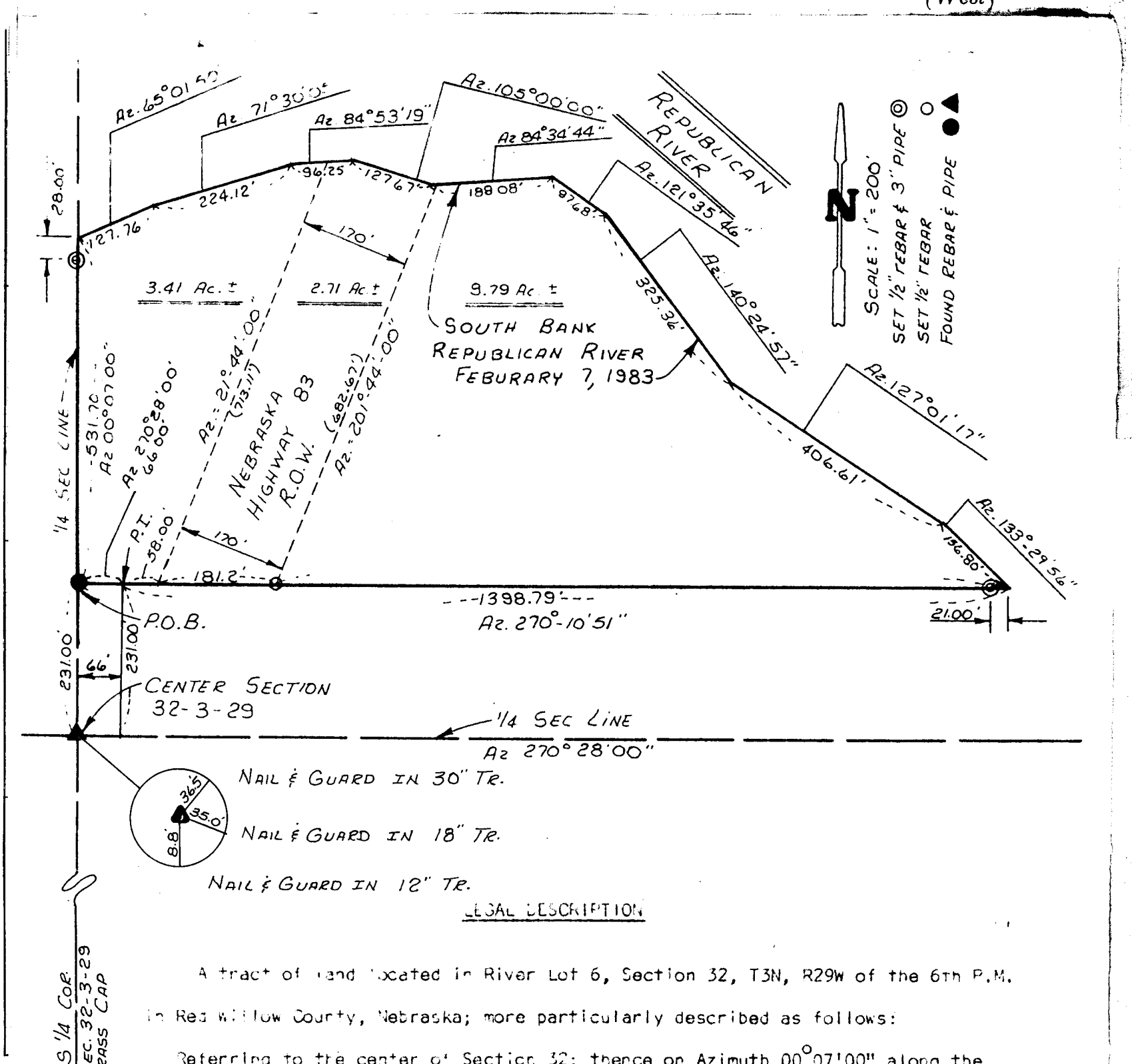

App

by.....

.....

Inter

of date when

.....

We,

do hereby ce

.....

and that all

S

this.....

.....

I here

.....

Section.....
the established
specifically set

Witness

LEGAL DESCRIPTION

A tract of land located in River Lot 6, Section 32, T3N, R29W of the 6th P.M. in Red Willow County, Nebraska; more particularly described as follows:

Referring to the center of Section 32; thence on Azimuth 00°07'00" along the 1/4 section line a distance of 231.00 feet to the Point of Beginning;

Thence continuing along the 1/4 section line a distance of 531.70 feet to a point on the south bank of the Republican River; thence on Azimuth 65°01'50" a distance of 127.76 feet to a point; thence on Azimuth 71°30'05" a distance of 224.12 feet to a point; thence on Azimuth 84°53'19" a distance of 96.25 feet to a point; thence on Azimuth 105°00'00" a distance of 127.67 feet to a point; thence on Azimuth 84°34'44" a distance of 188.08 feet to a point; thence on Azimuth 121°35'46" a distance of 97.68 feet to a point; thence on Azimuth 140°24'57" a distance of 325.36 feet to a point; thence on Azimuth 127°01'17" a distance of 406.61 feet to a point; thence on Azimuth 133°29'56" a distance of 156.80 feet to a point; thence on Azimuth 270°10'51" a distance of 1,398.79 feet to a point; thence on Azimuth 270°28'00" a distance of 66.00 feet to the Point of Beginning;

Said tract containing 15.91 acres, of which 2.71 acres are existing Nebraska Highway No. 83 right-of-way, leaving a net of 13.20 acres, more or less.

This survey and legal description do not reflect an existing abstract of ownership on the property.

Date: February, 1983

Charles E. Wright
CHARLES E. WRIGHT
Registered Land Surveyor, LS-90
R. E. Phillips Estate

RECEIVED
FEB 22 1983
SURVEY RECORD REPOSITORY
$5.00
Red Willow County

PLAT OF SURVEY

Section or ~~Lot~~ 4 Twp. or ~~Blk.~~ 2 Range 28 {East / West} 6th P. M.



CERTIFICATES

Application for survey of.....*Section*....., *Township*....., *North, Range*.....,

by....., *19*....., *owner of the*.....

.....*of said section.*

Interested parties were notified by.....*on the*.....*day of*.....*19*.....,
(Mail or Personal Service)

of date when said survey would begin. Interested parties present were.....

.....

OATH OF CHAINMEN

We,.....*and*.....,

do hereby certify that, after being duly sworn, we assisted....., *County Surveyor, in the survey of*

.....*Section*....., *Township*.....*North, Range*.....

and that all lines of said survey were accurately measured by us according to instructions given us and to the best of our skill and ability.

Subscribed in my presence and sworn to before me .....*Chainman,*

this.....*day of*.....*19*..... .....*Chainman,*

..... *County Surveyor.* ..... *Chainman.*

SURVEYOR'S CERTIFICATE

I hereby certify that on the.....*day of*.....*19*....., *I surveyed*

.....

Section....., *Township*.....*North, Range*....., *and that said survey was accurately made, according to law and the established rules and regulations governing the subdivision of sections, and that all corners were perpetuated with durable material as provided by law and as specifically set forth in the foregoing field notes; and that said notes and map have been compared with the memorandum notes of survey and are true and correct.*

Witness my hand this.....*day of*.....*19*.....

.....*County Surveyor.*

REPORT OF PERMANENT SURVEY CORNER MARKERS AND WITNESSES

Red Willow COUNTY

East 1/4 Corner of Section No. 4, T- 2 -N, R-28- W

FIELD NOTES

Party Chief Craig Burke

Date: 4-7-79

Set Brass Cap

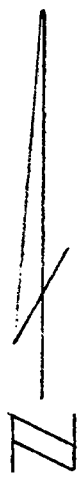

CORNER TIES

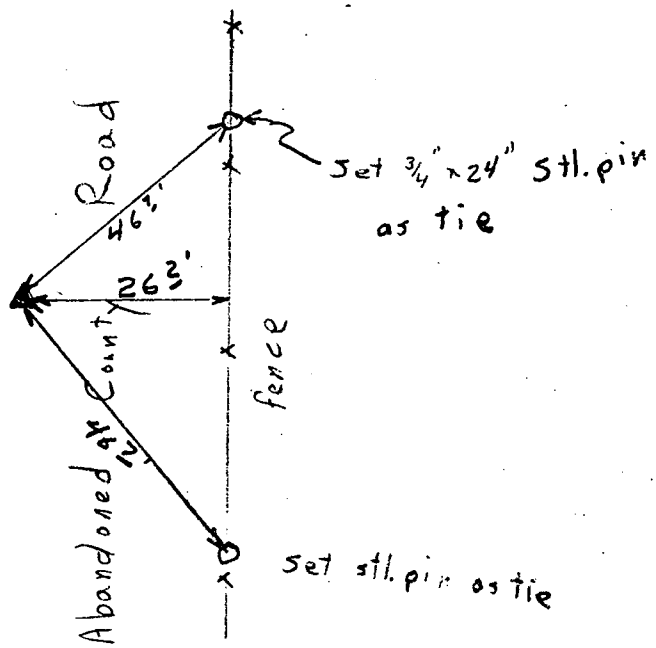

Party Chief _____

Date: _____

FILED
IN COUNTY CLERK'S OFFICE
RED WILLOW CO., NEBR.
MAY - 2 1979
10:00 O'clock A. M.
Phyllis Lehsack Co. Clerk
Deputy

REPORT OF PERMANENT SURVEY CORNER MARKERS AND WITNESSES

Red Willow COUNTY

Southwest Corner of Section No. 4, T- 2 -N, R- 28 - W

FIELD NOTES

Party Chief Craig Burke

Date: 4-7-79

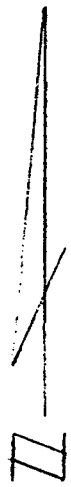

Set Brass Cap

CORNER TIES

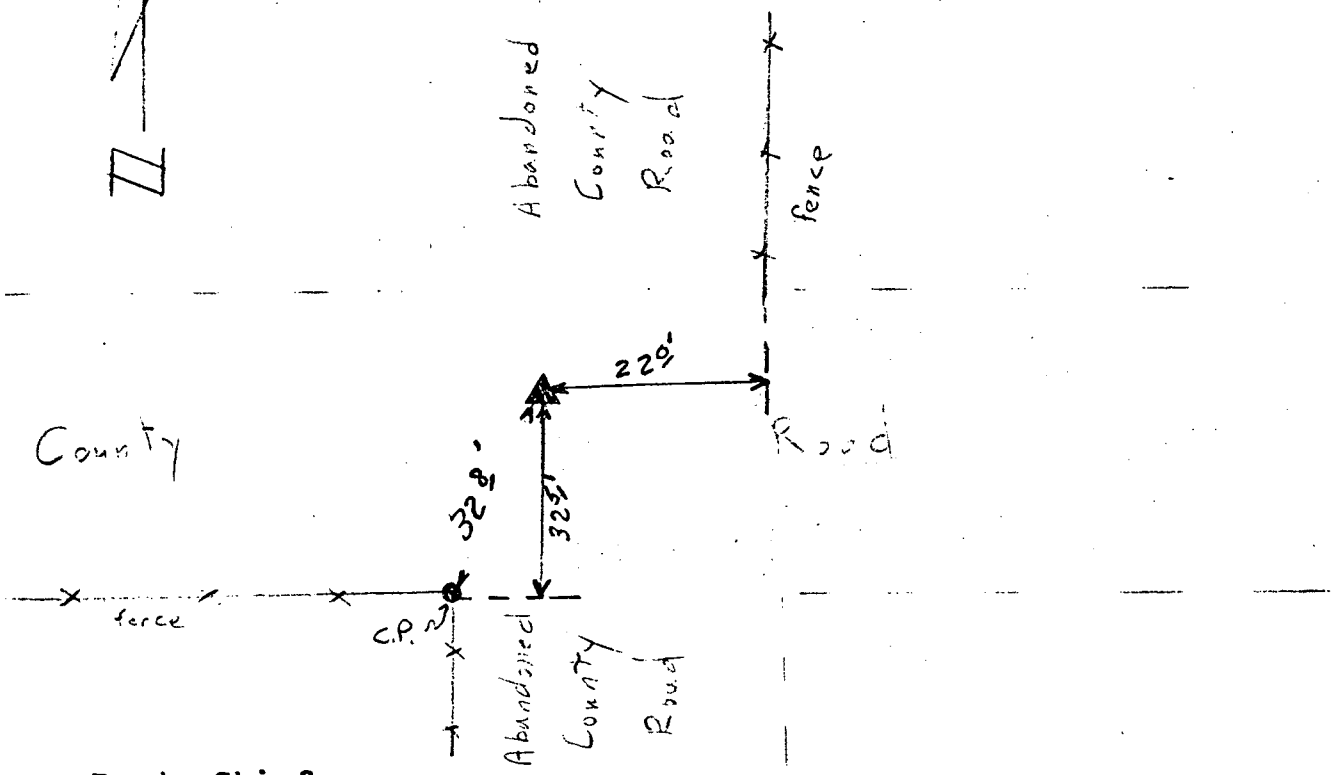

Party Chief

Date:

REPORT OF PERMANENT SURVEY CORNER MARKERS AND WITNESSES

Red Willow COUNTY

South ¼ Corner of Section No. 4, T-2-N, R-28-W

FIELD NOTES

Party Chief Craig Burke

Date: 4-7-79

Set Brass Cap

CORNER TIES

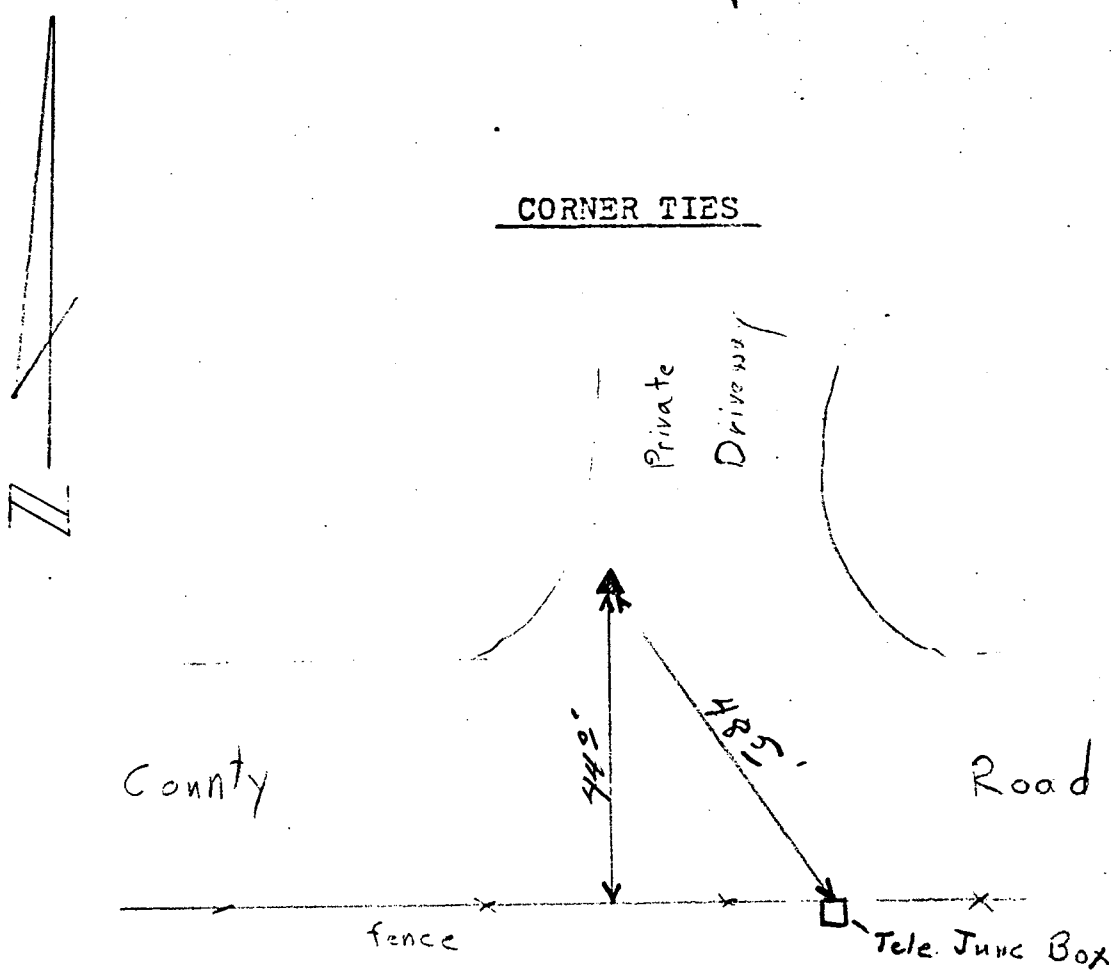

Party Chief

Date:

REPORT OF PERMANENT SURVEY CORNER MARKERS AND WITNESSES

Red Willow COUNTY

South west Corner of Section No. 4, T- 2 -N, R- 28 W

FIELD NOTES

Party Chief Craig Burke

Date: 4-5-79

Set 3/4" x 30" Stl. pin w/coupling on top

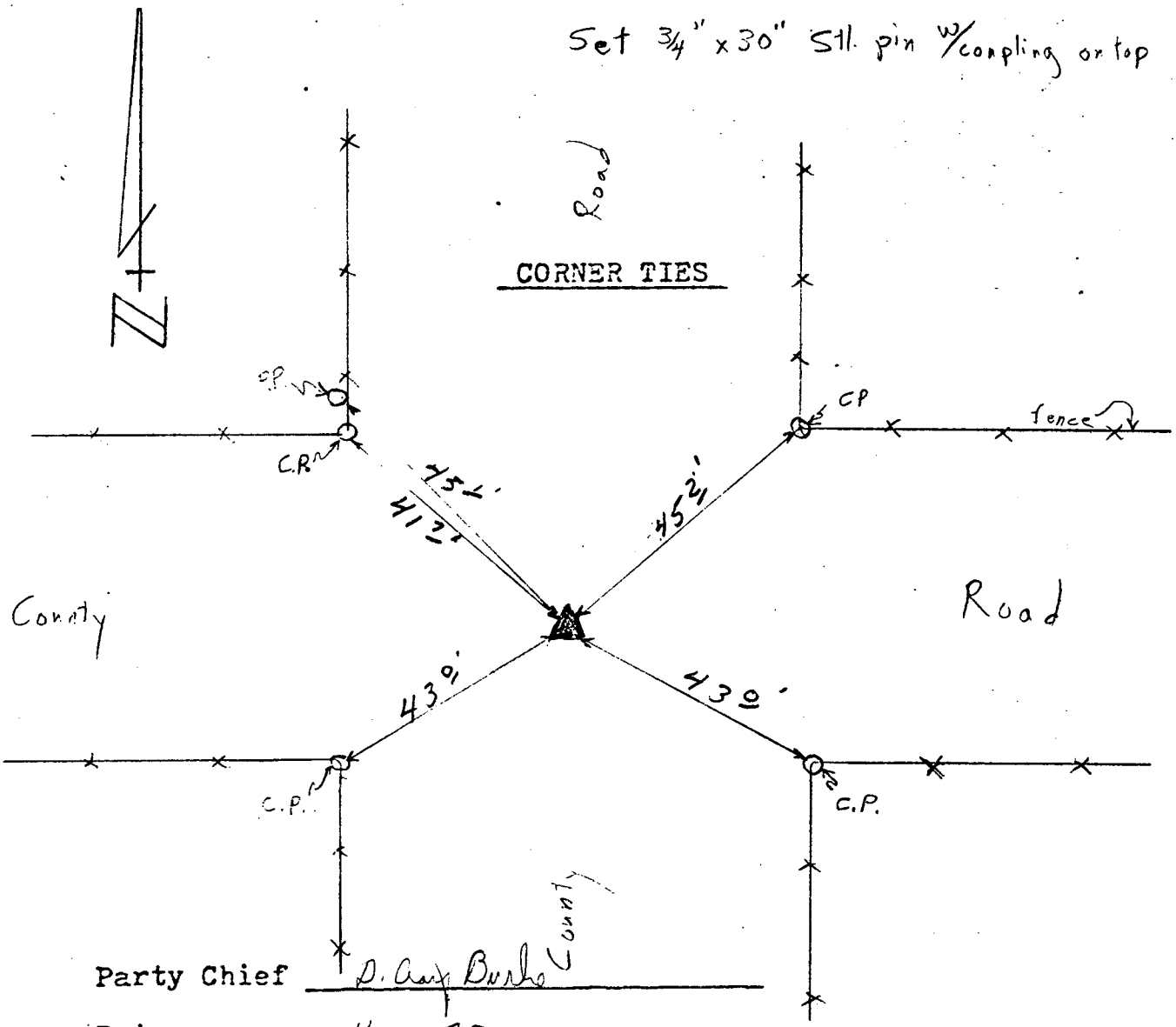

Party Chief D. Craig Burke

Date: 4-5-79

REPORT OF PERMANENT SURVEY CORNER MARKERS AND WITNESSES

Red Willow COUNTY

Center 1/4 Corner of Section No. 4, T-2-N, R-28-W

FIELD NOTES

Party Chief Craig Burke

Date: 4-7-'79

Set 3/4" x 30" stl. pin w/ coupling

CORNER TIES

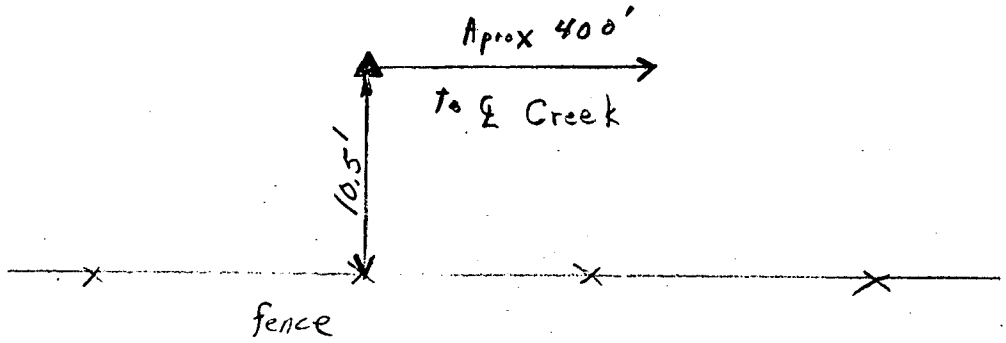

Party Chief _____

Date: _____

REPORT OF PERMANENT SURVEY CORNER MARKERS AND WITNESSES

Red Willow COUNTY

North 1/4 Corner of Section No. 4, T- 2 -N, R- 28 - W

FIELD NOTES

Party Chief Craig Burke

Date: 4-7-79

Set Brass Cap

CORNER TIES

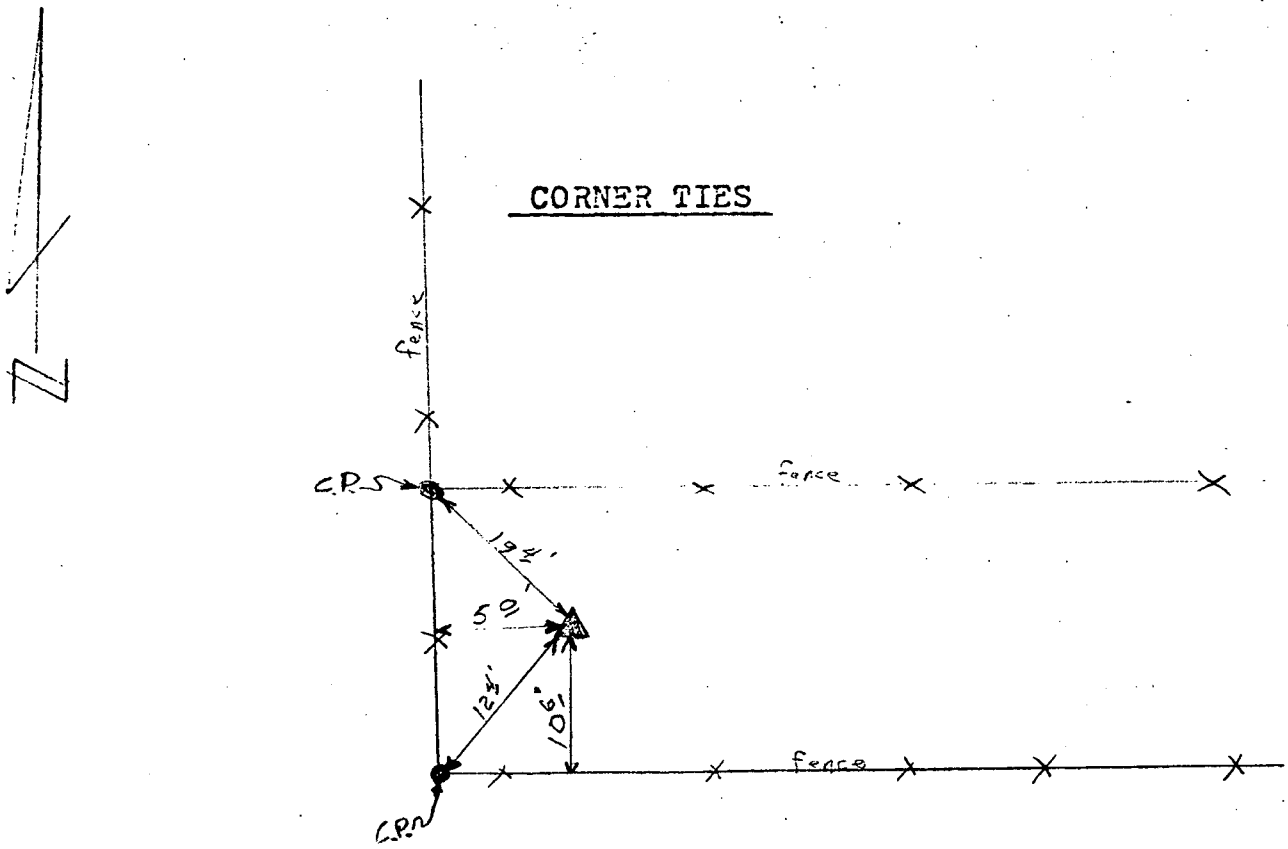

Party Chief D. Craig Burke

Date: 4-12-79

REPORT OF PERMANENT SURVEY CORNER MARKERS AND WITNESSES

Red Willow COUNTY

Northeast Corner of Section No. 4, T-2-N, R-28-W

FIELD NOTES

Party Chief Craig Burke

Date: 4-5-79

Fd. 1" rebar by DWB

CORNER TIES

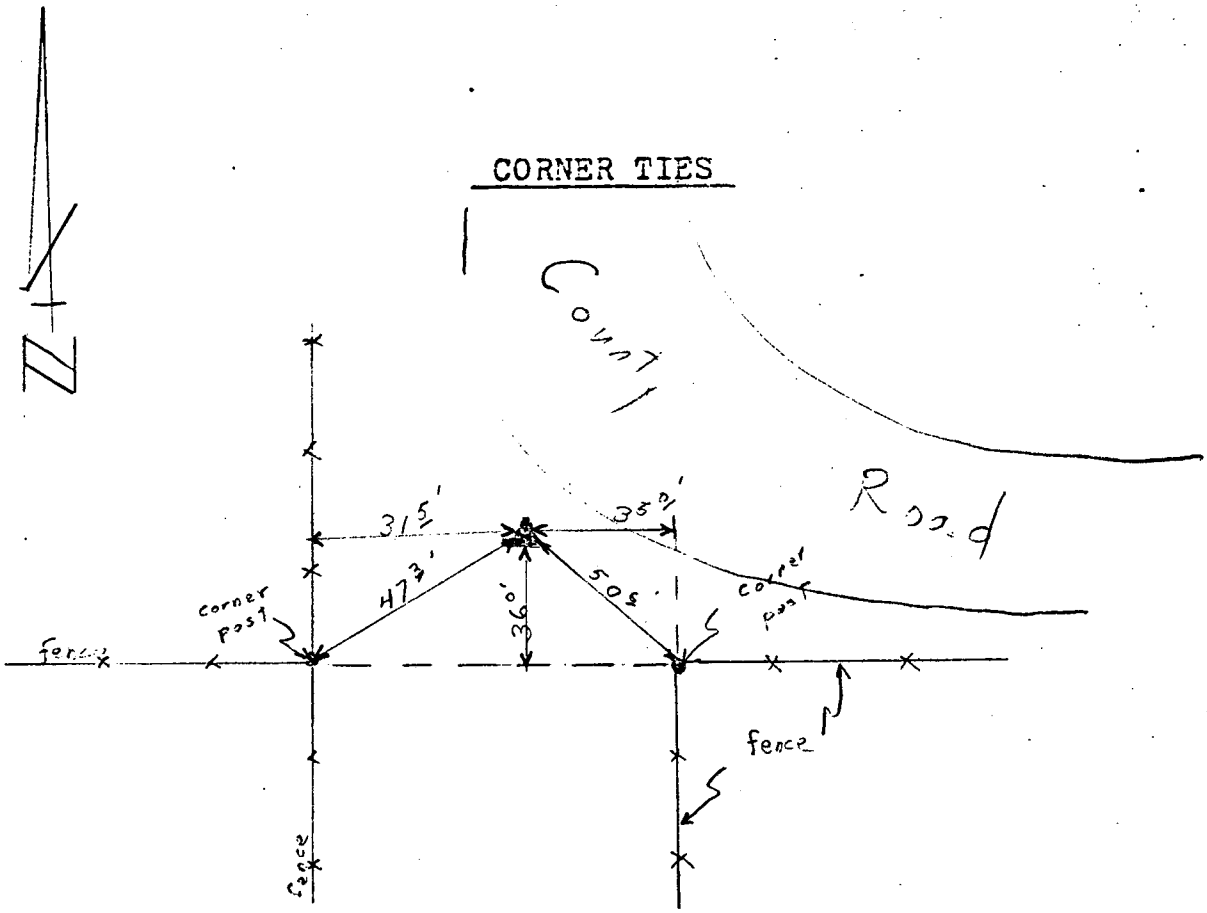

Party Chief D. Craig Burke

Date: 4-5-79

REPORT OF PERMANENT SURVEY CORNER MARKERS AND WITNESSES

Red Willow COUNTY

West 1/4 Corner of Section No. 4, T- 2 -N, R- 28 - W

FIELD NOTES

Party Chief Craig Burke

Date: 4-7-79

Set Brass Cap

CORNER TIES

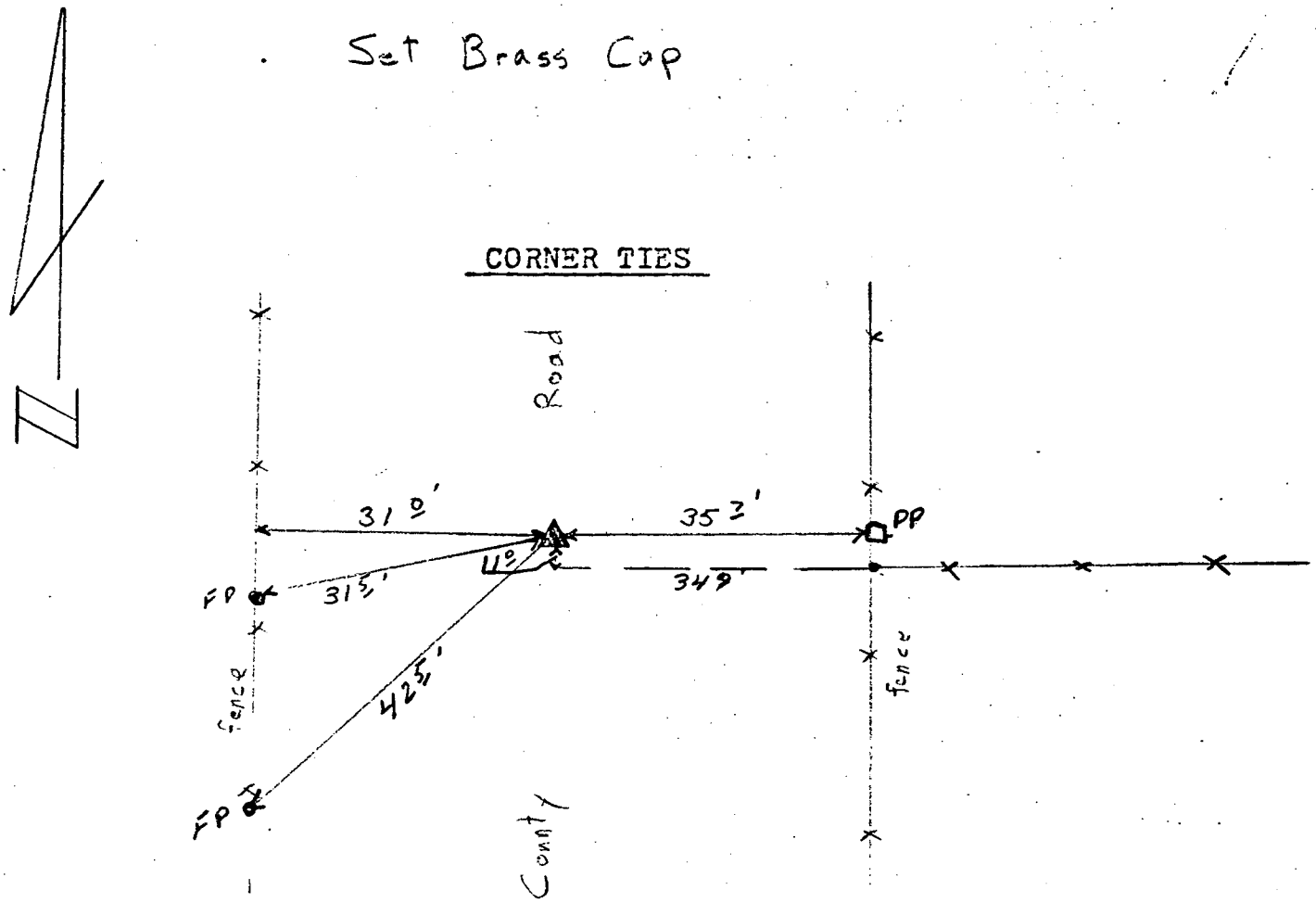

Party Chief _____

Date: _____

REPORT OF PERMANENT SURVEY CORNER MARKERS AND WITNESSES

Red Willow COUNTY

Northwest Corner of Section No. 4, T- 2 -N, R-28- W

FIELD NOTES

Party Chief Craig Burke

Date: 4-7-79

Set Brass Cap

CORNER TIES

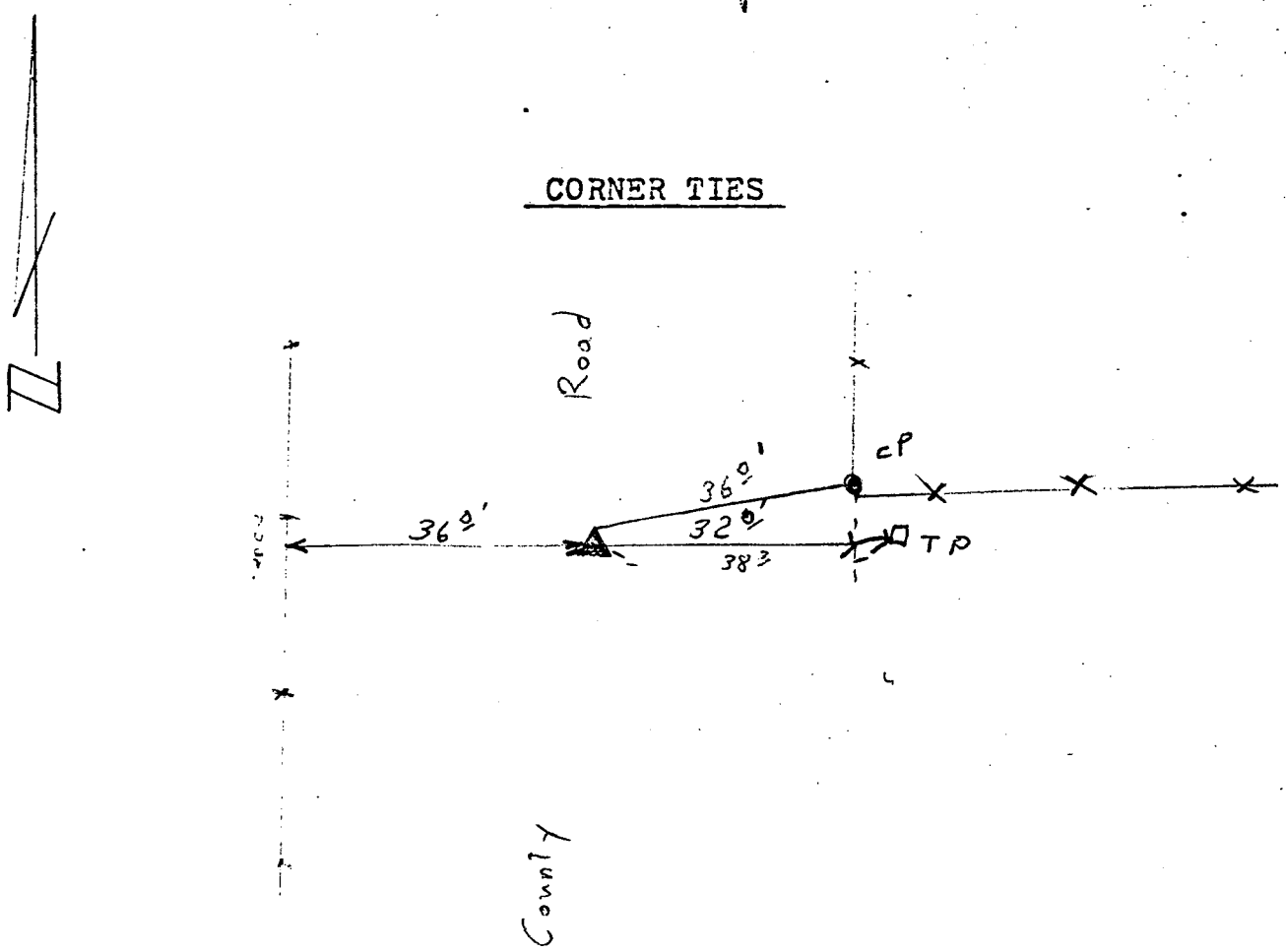

Party Chief _____

Date: _____

PLAT OF SURVEY

Section or ~~Lot~~ 6 Twp. or ~~Blk.~~ 3 Range 30 {East / West} 6th P. M.



CERTIFICATES

Application for survey of.....*Section*....., *Township*....., *North, Range*.....,

by....., *19*....., *owner of the*.....

.....*of said section.*

Interested parties were notified by.....*on the*.....*day of*.....*19*.....,
(Mail or Personal Service)

of date when said survey would begin. Interested parties present were.....

.....

OATH OF CHAINMEN

We,.....*and*.....,

do hereby certify that, after being duly sworn, we assisted....., *County Surveyor, in the survey of*

.....*Section*....., *Township*.....*North, Range*.....

and that all lines of said survey were accurately measured by us according to instructions given us and to the best of our skill and ability.

Subscribed in my presence and sworn to before me .....*Chainman,*

this.....*day of*.....*19*..... .....*Chainman,*

..... *County Surveyor.* ..... *Chainman.*

SURVEYOR'S CERTIFICATE

I hereby certify that on the.....*day of*.....*19*....., *I surveyed*

.....

Section....., *Township*.....*North, Range*....., *and that said survey was accurately made, according to law and the established rules and regulations governing the subdivision of sections, and that all corners were perpetuated with durable material as provided by law and as specifically set forth in the foregoing field notes; and that said notes and map have been compared with the memorandum notes of survey and are true and correct.*

Witness my hand this.....*day of*.....*19*.....

.....*County Surveyor.*

REPORT OF PERMANENT SURVEY CORNER MARKERS AND WITNESSES

Red Willow COUNTY

[illegible] Corner of Section No. 6, T-3-N, R-30-W

FIELD NOTES

Party Chief Darrell W. Burke

Date: Mar. 29 1979

Found 1¼" pipe, stone, brick @ 3' deep
placed ¾" x 30" steel pin w/threads in pipe to surface

CORNER TIES

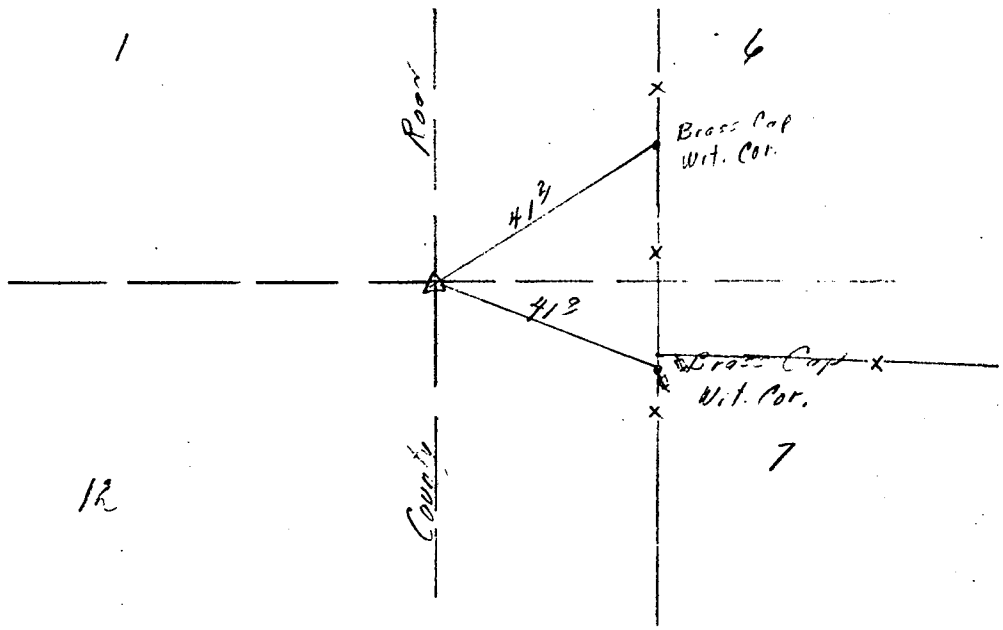

Party Chief Darrell W. Burke L.S. 301

Date: Mar. 29, 1979

FILED
IN COUNTY CLERK'S OFFICE
RED WILLOW CO., NEBR.
MAY - 2 1979
10:00 O'clock A.M.
Phyllis Lebsack Co. Clerk
Deputy

REPORT OF PERMANENT SURVEY CORNER MARKERS AND WITNESSES

Red Willow COUNTY

Northwest Corner of Section No. 6, T-3-N, R-30-W

FIELD NOTES

Party Chief Darrell W. Burke

Date: Mar 29, 1979

Found brass cap & rotted stake @ 1.5' deep.

CORNER TIES

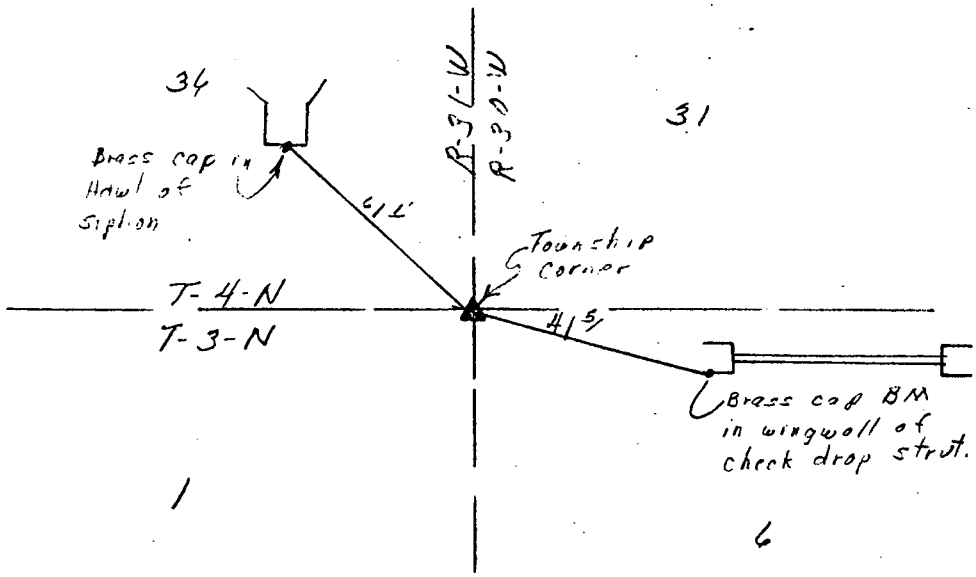

Party Chief [illegible] L.S. 301

Date: Mar 29 1979

REPORT OF PERMANENT SURVEY CORNER MARKERS AND WITNESSES

Red Willow COUNTY

North 1/4 Corner of Section No. 6, T-3-N, R-35-W

FIELD NOTES

Party Chief Darrell W. Burke

Date: Mar. 29, 1979

Found B. L. M. brass cap

CORNER TIES



Party Chief Darrell W. Burke L.S. 301

Date: Mar. 29, 1979

PLAT OF SURVEY

Section or ~~Lot~~ 28, 29, 33 Twp. or ~~Blk.~~ 4 Range 30 {East / West} 6th P. M.



CERTIFICATES

Application for survey of.....*Section*....., *Township*....., *North, Range*.....,

by....., *19*....., *owner of the*.....

.....*of said section.*

Interested parties were notified by.....*on the*.....*day of*.....*19*.....,
(Mail or Personal Service)

of date when said survey would begin. Interested parties present were.....

.....

OATH OF CHAINMEN

We,.....*and*.....,

do hereby certify that, after being duly sworn, we assisted....., *County Surveyor, in the survey of*

.....*Section*....., *Township*.....*North, Range*.....

and that all lines of said survey were accurately measured by us according to instructions given us and to the best of our skill and ability.

Subscribed in my presence and sworn to before me .....*Chainman,*

this.....*day of*.....*19*..... .....*Chainman,*

..... *County Surveyor.* .....*Chainman.*

SURVEYOR'S CERTIFICATE

I hereby certify that on the.....*day of*.....*19*....., *I surveyed*

.....

Section....., *Township*.....*North, Range*....., *and that said survey was accurately made, according to law and the established rules and regulations governing the subdivision of sections, and that all corners were perpetuated with durable material as provided by law and as specifically set forth in the foregoing field notes; and that said notes and map have been compared with the memorandum notes of survey and are true and correct.*

Witness my hand this.....*day of*.....*19*.....

.....*County Surveyor.*

P. 145

REPORT OF PERMANENT SURVEY CORNER MARKERS AND WITNESSES

Red Willow COUNTY

East Quarter Corner of Section No. 28, T-4-N, R-30-W

FIELD NOTES

Party Chief Craig Burke

Date: 4-3-79

Set Brass Cap marked:

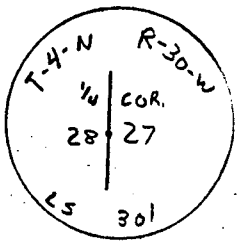

CORNER TIES

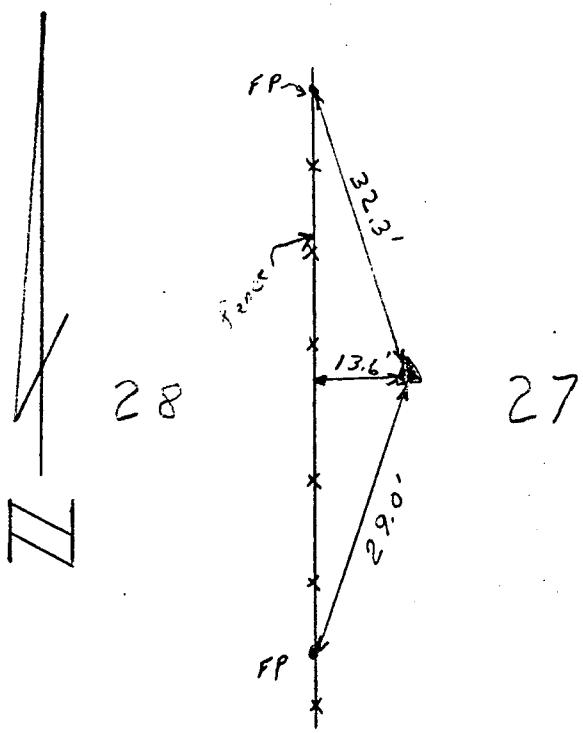

Party Chief _____

Date: _____

FILED
IN COUNTY CLERK'S OFFICE
RED WILLOW CO., NEBR.
MAY - 2 1979
10:00 o'clock A.M.
Phyllis Lehrack Co. Clerk
Deputy

REPORT OF PERMANENT SURVEY CORNER MARKERS AND WITNESSES

Red Willow COUNTY

South Quarter Corner of Section No. 29, T-4-N, R-30-W

FIELD NOTES

Party Chief Craig Burke

Date: 4-30-79

Fd. B.L.M. B.C.

N

CORNER TIES

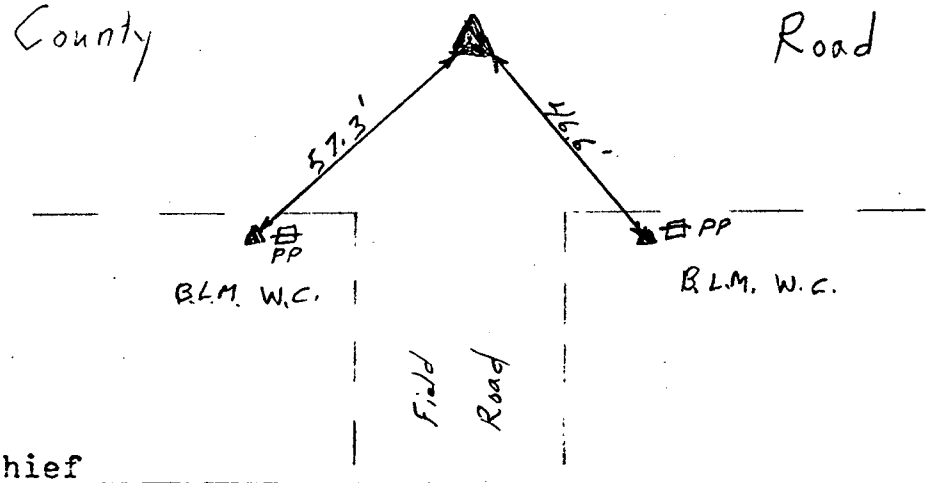

Party Chief

Date:

REPORT OF PERMANENT SURVEY CORNER MARKERS AND WITNESSES

Red Willow COUNTY

Northwest Corner of Section No. 29, T-4-N, R-30-W

FIELD NOTES

Party Chief Craig Burke

Date: 4-30-'79

Fd. stone + pipe

Set Brass Cap in 3" pipe

CORNER TIES

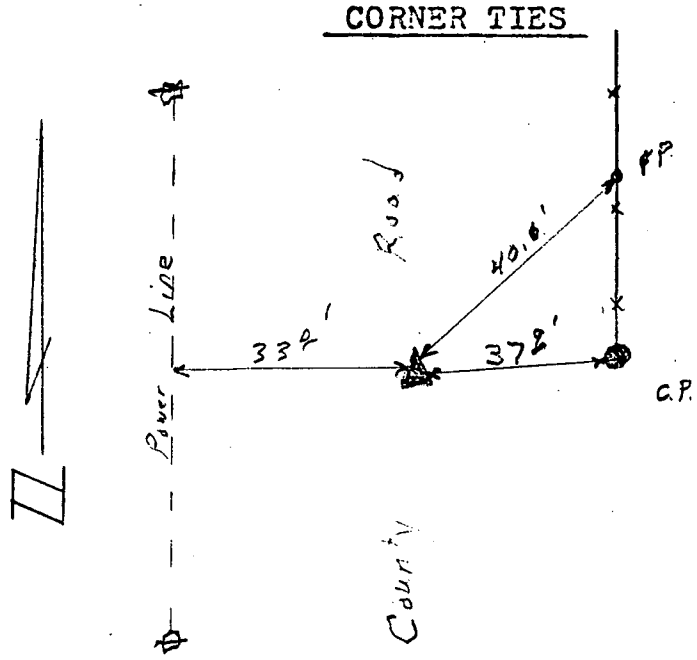

Party Chief _____

Date: _____

REPORT OF PERMANENT SURVEY CORNER MARKERS AND WITNESSES

Red Willow COUNTY

East Quarter Corner of Section No. 29, T- 4 -N, R- 30 - W

FIELD NOTES

Party Chief Craig Burke

Date; 4-30-79

Set Brass Cap marked

CORNER TIES

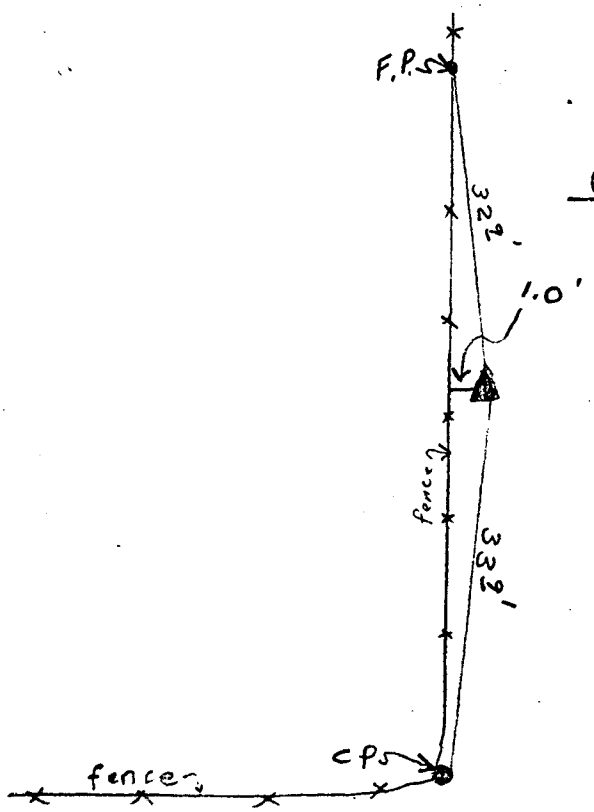



Party Chief _____

Date: _____

REPORT OF PERMANENT SURVEY CORNER MARKERS AND WITNESSES

Red Willow COUNTY

Southeast Corner of Section No. 29, T-4-N, R-30-W

FIELD NOTES

Party Chief Craig Burke

Date: 4-30-'79

Set Brass Cap
from BLM Witness Corners stamped

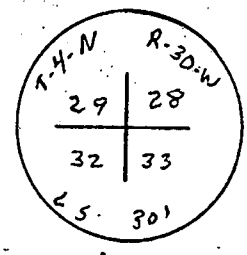

CORNER TIES

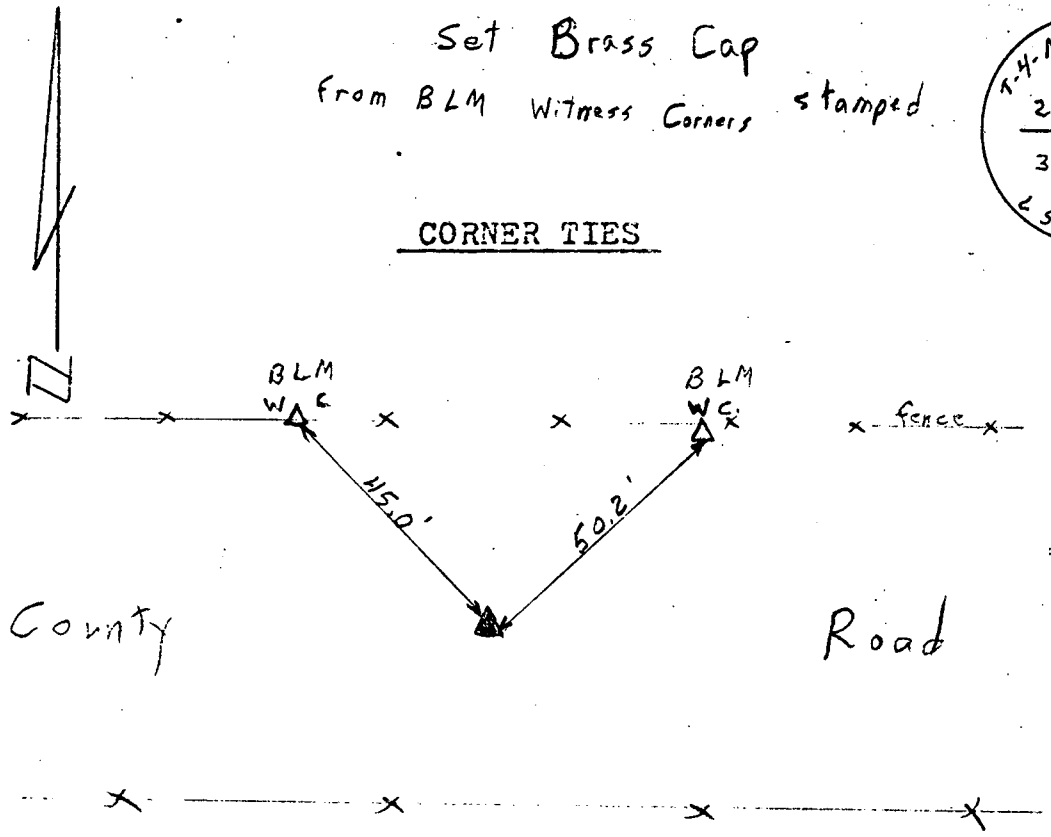

Party Chief _____

Date: _____

REPORT OF PERMANENT SURVEY CORNER MARKERS AND WITNESSES

Red Willow COUNTY

South Quarter Corner of Section No. 28, T-4-N, R-30-W

FIELD NOTES

Party Chief Craig Burke

Date: 4-30-79

Found BLM Brass Cap

CORNER TIES

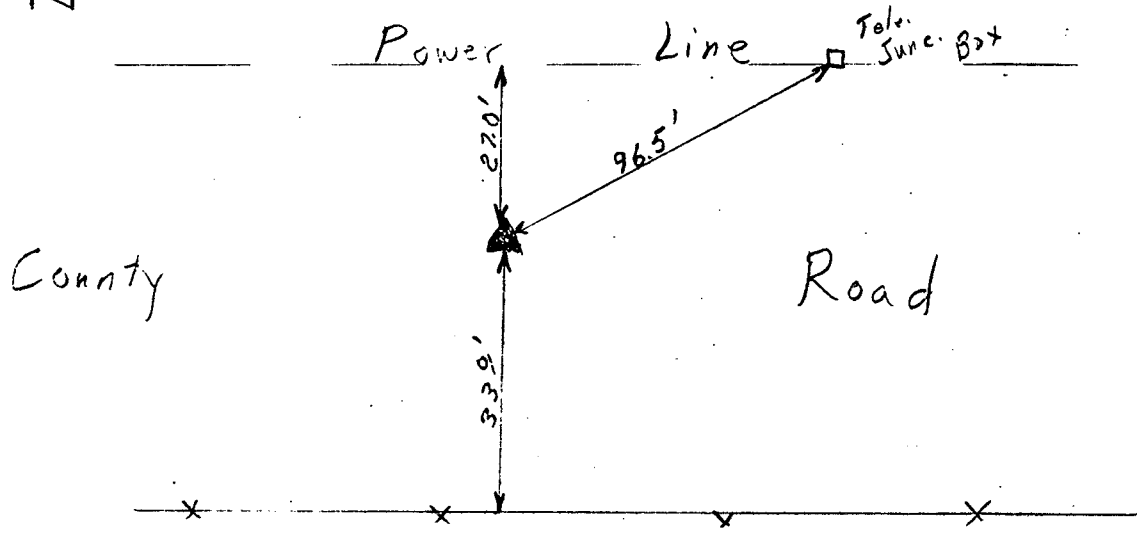

Party Chief _____

Date: _____

REPORT OF PERMANENT SURVEY CORNER MARKERS AND WITNESSES

Red Willow COUNTY

South west Corner of Section No. 29, T- 4 -N, R- 30 - W

FIELD NOTES

Party Chief Craig Burke

Date: 4-30-'79

Fd. BLM Brass Cap

CORNER TIES

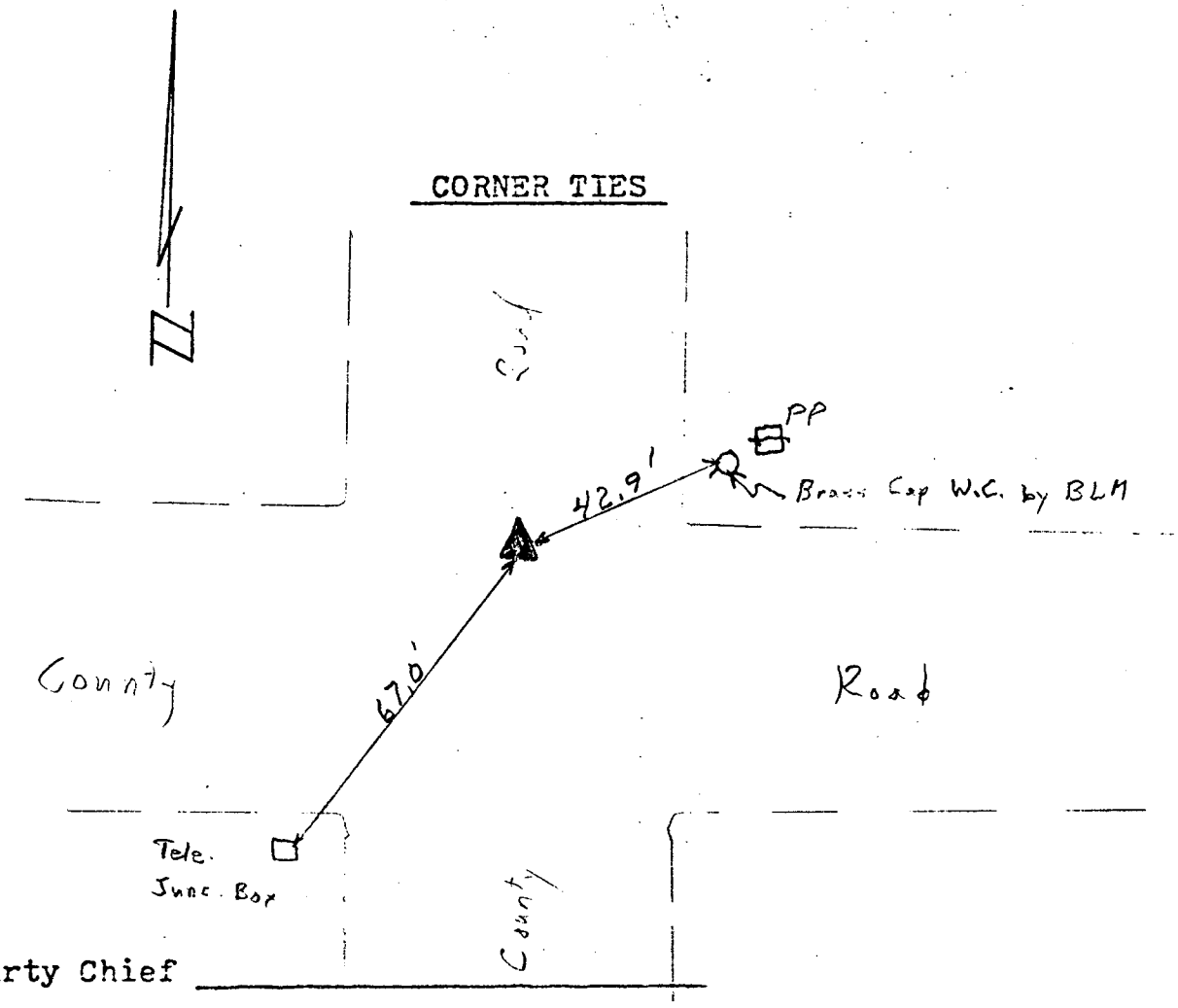

Party Chief

Date:

REPORT OF PERMANENT SURVEY CORNER MARKERS AND WITNESSES

Red Willow COUNTY

Northeast Corner of Section No. 29, T- 4 -N, R- 30 - W

FIELD NOTES

Party Chief Craig Burke

Date: 4-30-79

Set Brass Cap stamped

Set large stone next to B.C.

20/21
29/28

CORNER TIES

Falls in pasture

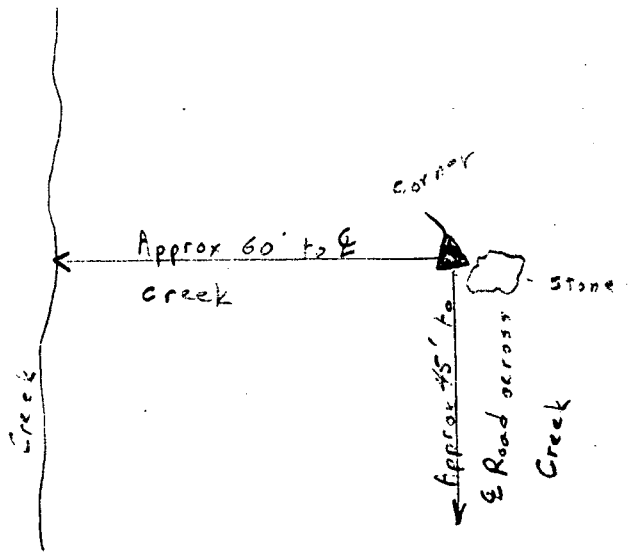

Party Chief _____

Date: _____

5992

REPORT OF PERMANENT SURVEY CORNER MARKERS AND WITNESSES

Red Willow COUNTY

Southeast Corner of Section No. 28, T-4-N, R-30-W

FIELD NOTES

Party Chief Craig Burke

Date; 4-27-79

Set Brass Cap in conc. set in 2" x 36" pipe

Set corner from two USGLO B.C. Witness corners

CORNER TIES

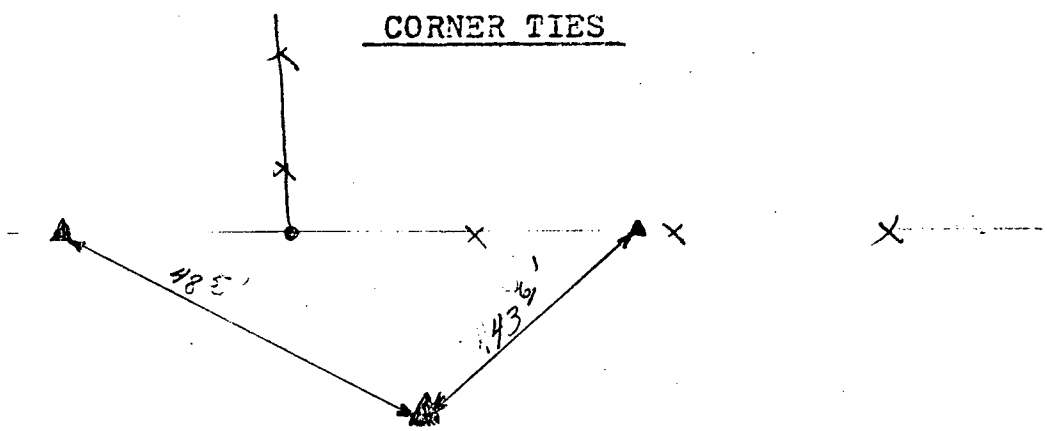



Party Chief _____

Date: _____

REPORT OF PERMANENT SURVEY CORNER MARKERS AND WITNESSES

Red W. [illegible] COUNTY

[illegible] Corner of Section No. 27, T-4-N, R-3-W

FIELD NOTES

Party Chief Darrell W. Burke

Date; 4/27/79

Set 3" pipe w/ brass cap half way between section [illegible]

CORNER TIES

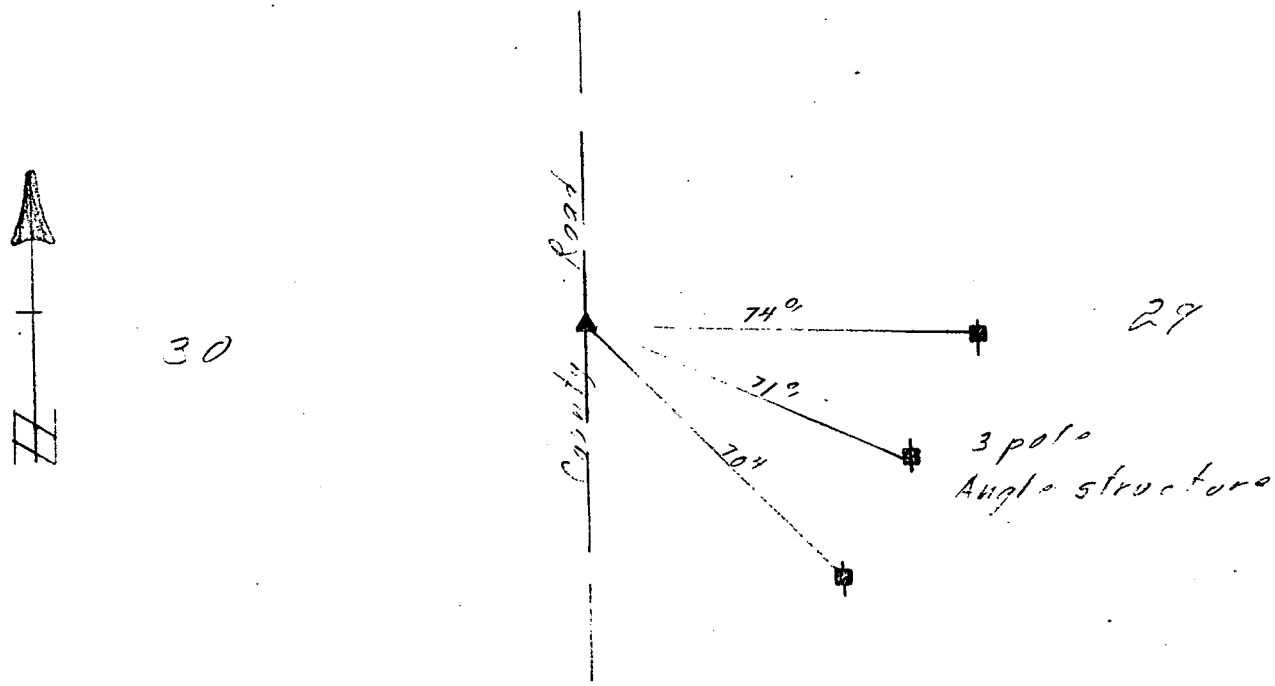

Party Chief [illegible] 30'

Date: 4/27/79

REPORT OF PERMANENT SURVEY CORNER MARKERS AND WITNESSES

Red Willow COUNTY

East Quarter Corner of Section No. 33, T-4-N, R-30-W

FIELD NOTES

Party Chief Craig Barke

Date: 4-30-79

Set Brass Cap in 3" pipe. stamped:

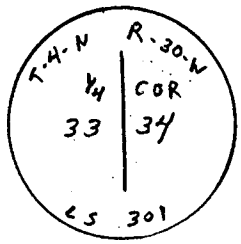

CORNER TIES

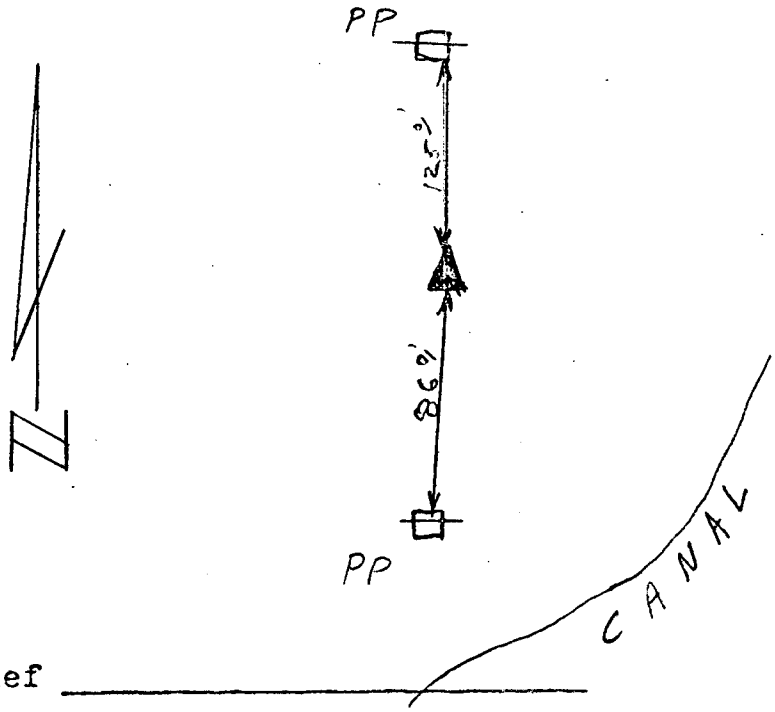

Party Chief _____

Date: _____

REPORT OF PERMANENT SURVEY CORNER MARKERS AND WITNESSES

Red Willow COUNTY

Southeast Corner of Section No. 23, T- 4-N, R- 30- W

FIELD NOTES

Party Chief Craig Burke

Date; 4-30-'79

Set Brass Cap in 3" pipe

Stamped:

CORNER TIES

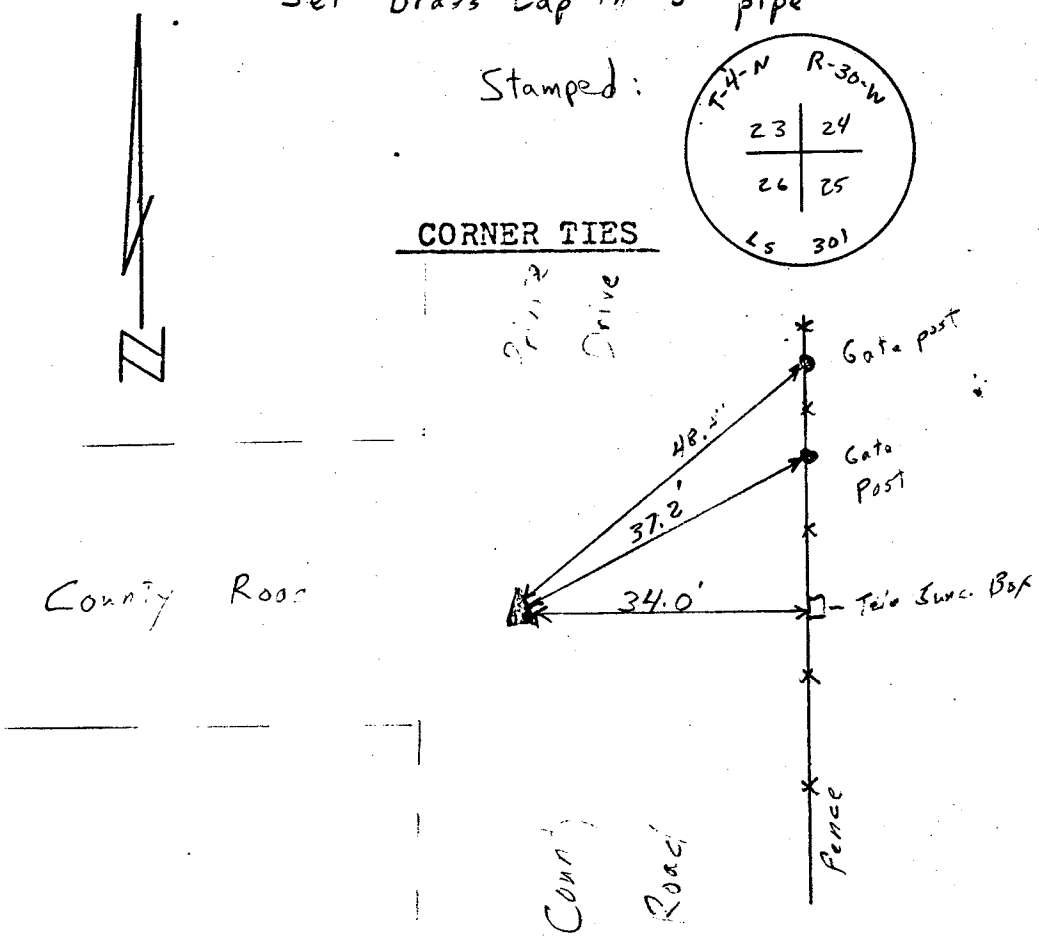

Party Chief _____

Date: _____

PLAT OF SURVEY

Pt. L.4 - NW4

Section or ~~Lot~~ 5 Twp. or ~~Blk.~~ 2 Range [redacted] \ {East / West} 6th P. M.

146

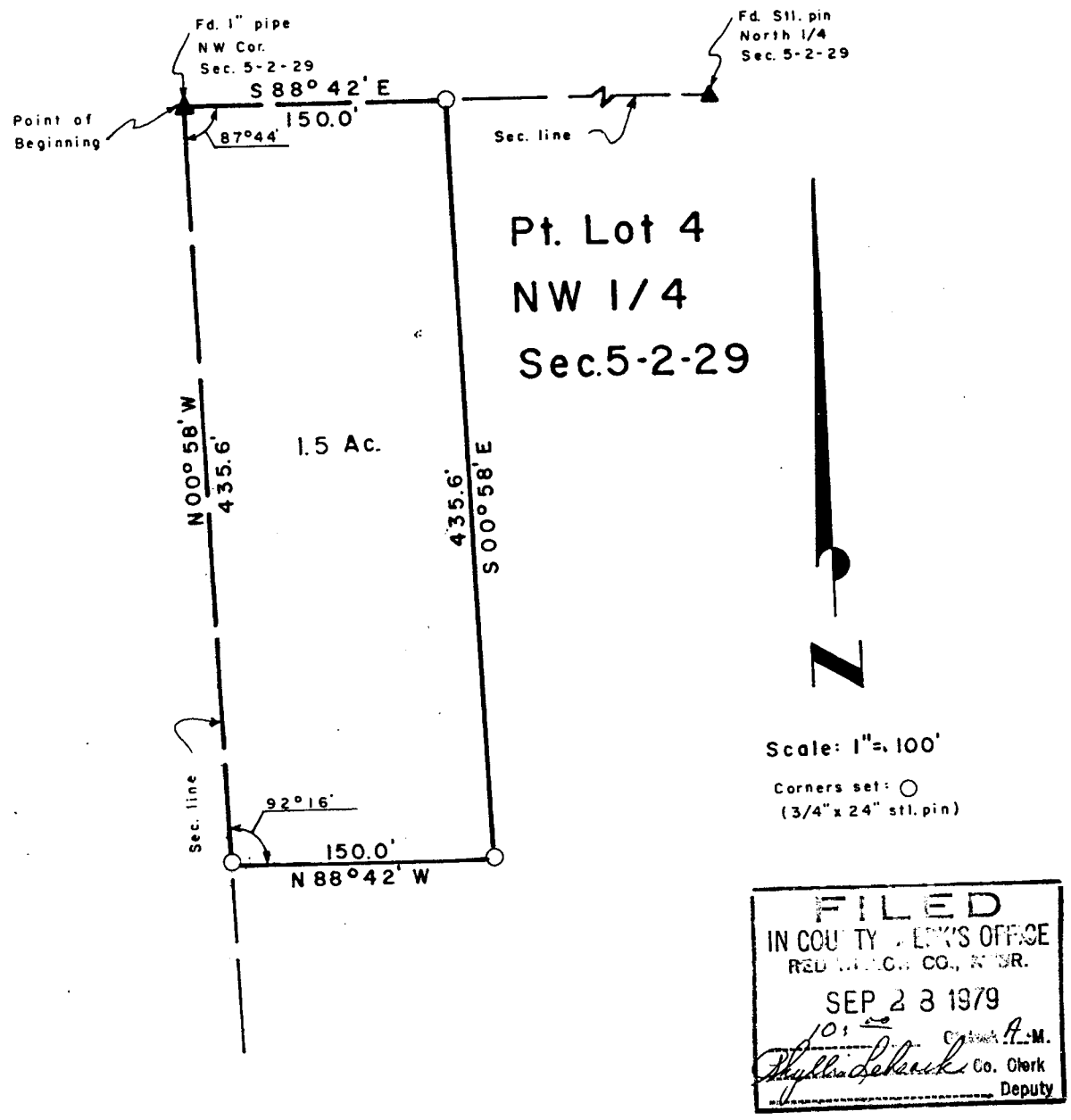

SURVEYOR'S CERTIFICATE

I hereby certify that the above Plat of Survey is a true and correct delineation of a field survey conducted by me locating a tract of land Part of Lot 4, of the Northwest ¼, (Pt. Lot 4, NW¼), of Section 5, Township-2-North, Range-29-West of the Sixth P. M., in Red Willow County, Nebraska, more particularly described as follows:

Referring to the Northwest corner of said section 5 as the true Point of Beginning ; thence S88°42'E, 150.0 feet to a point; thence S00°58'E, 435.6 feet to a point; thence N88°42'W, 150.0 feet to a point; thence N00°58'W, along the west line of said section 5, 435.6 feet to the point of beginning, containing 1.5 acres, more or less.

Dated February 13, 1979

Darrell W. Burke
McCook, Nebraska

NEBRASKA REGISTERED LAND SURVEYOR LS - 301 DARRELL W. BURKE

Applic

by.....

.....

Interest

of date when sa

.....

We,.....

do hereby certif

.....

and that all line

Subs

this.....

.....

I hereby

.....

Section..... ....., *and that said survey was accurately made, according to law and the established rules and regulations governing the subdivision of sections, and that all corners were perpetuated with durable material as provided by law and as specifically set forth in the foregoing field notes; and that said notes and map have been compared with the memorandum notes of survey and are true and correct.*

Witness my hand this.....*day of*.....*19*.....

.....*County Surveyor.*

PLAT OF SURVEY

Section or Lot 22 Twp. or Blk. 2 Range 30 {East / West} 6th P. M.

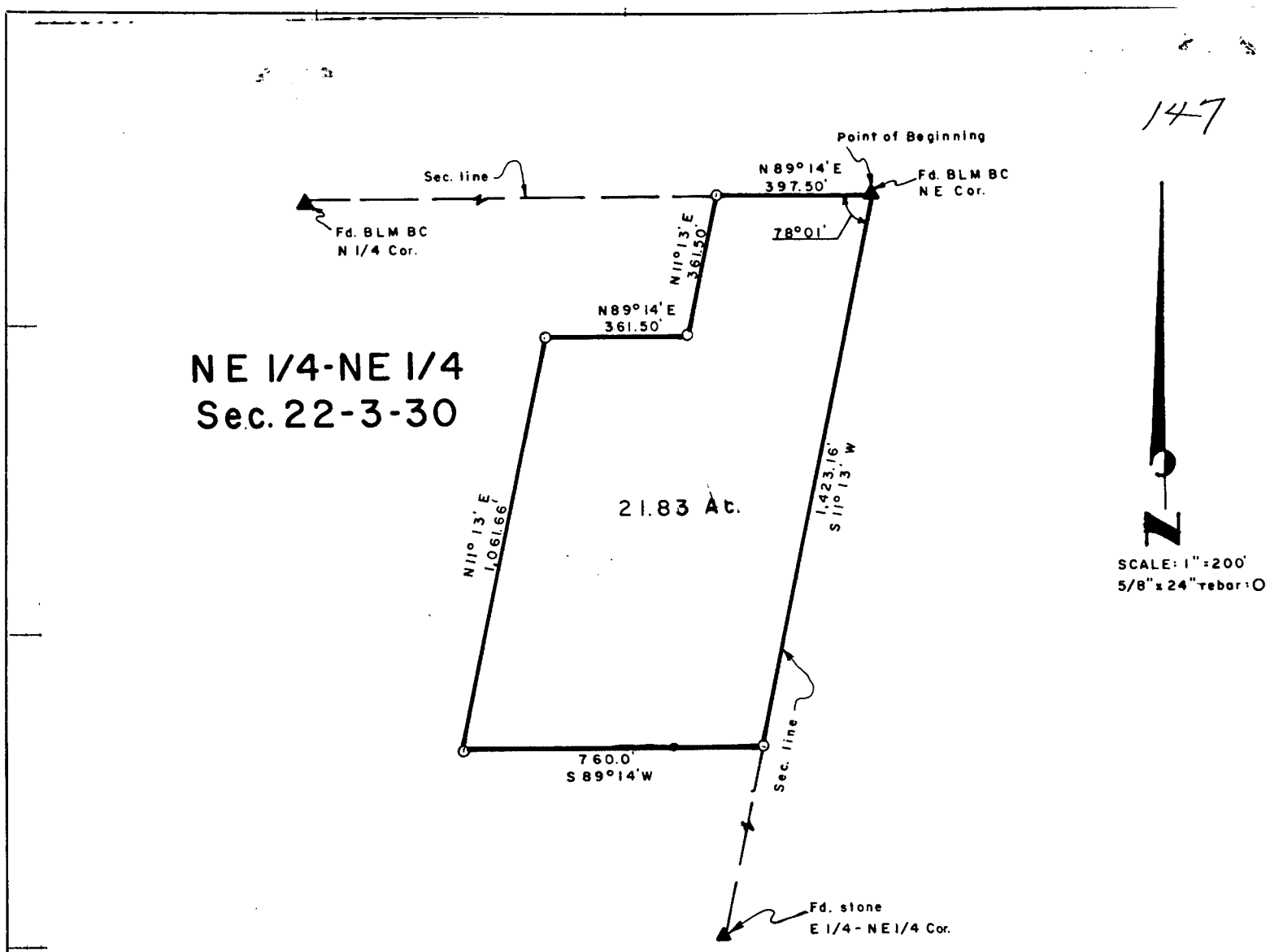

SURVEYOR'S CERTIFICATE

I hereby certify that the above Plat of Survey is a true and correct delineation of a field survey conducted by me locating a tract of land in the Northeast Quarter of the Northeast Quarter (NE¼-NE¼) of Section 22, Township-3-North, Range-30-West of the Sixth P.M. in Red Willow County, Nebraska, more particularly described as follows:

Referring to the Northeast corner of said NE¼ as the Point of Beginning; thence S 11°13'W, 1,423.16 feet to a point; thence S 89° 14' W, 760.0 feet to a point; thence N 11° 13' E, 1,061.66 feet to a point; thence N 89° 14' E, 361.50 feet to a point; thence N 11° 13' E 361.50 feet to a point; thence N 89° 14' E, 397.50 feet to the Point of Beginning containing 21.83 Acres, more or less.

Dated September 24, 1979

Darrell W. Burke L.S. 301
McCook, Nebraska

FILED
IN COUNTY CLERK'S OFFICE
RED WILLOW CO., NEBR.
SEP 28 1979
10:00 o'clock A.M.
Phyllis Schaack Co. Clerk
Deputy

NEBRASKA REGISTERED LS - 301 LAND SURVEYOR DARRELL W. BURKE

Applicati

by.....

.....

Interested

of date when said

.....

We,.....

do hereby certify t

.....

and that all lines

Subscri

this.....

.....

I hereby c

.....

Section..... ..... *the established rules and regulations governing the subdivision of sections, and that all corners were perpetuated with durable material as provided by law and as specifically set forth in the foregoing field notes; and that said notes and map have been compared with the memorandum notes of survey and are true and correct.*

Witness my hand this.....*day of*.....*19*.....

.....*County Surveyor.*

PLAT OF SURVEY

Section or [redacted] 23 Twp. or [redacted] 3 Range [redacted] {East / West} 6th P. M.

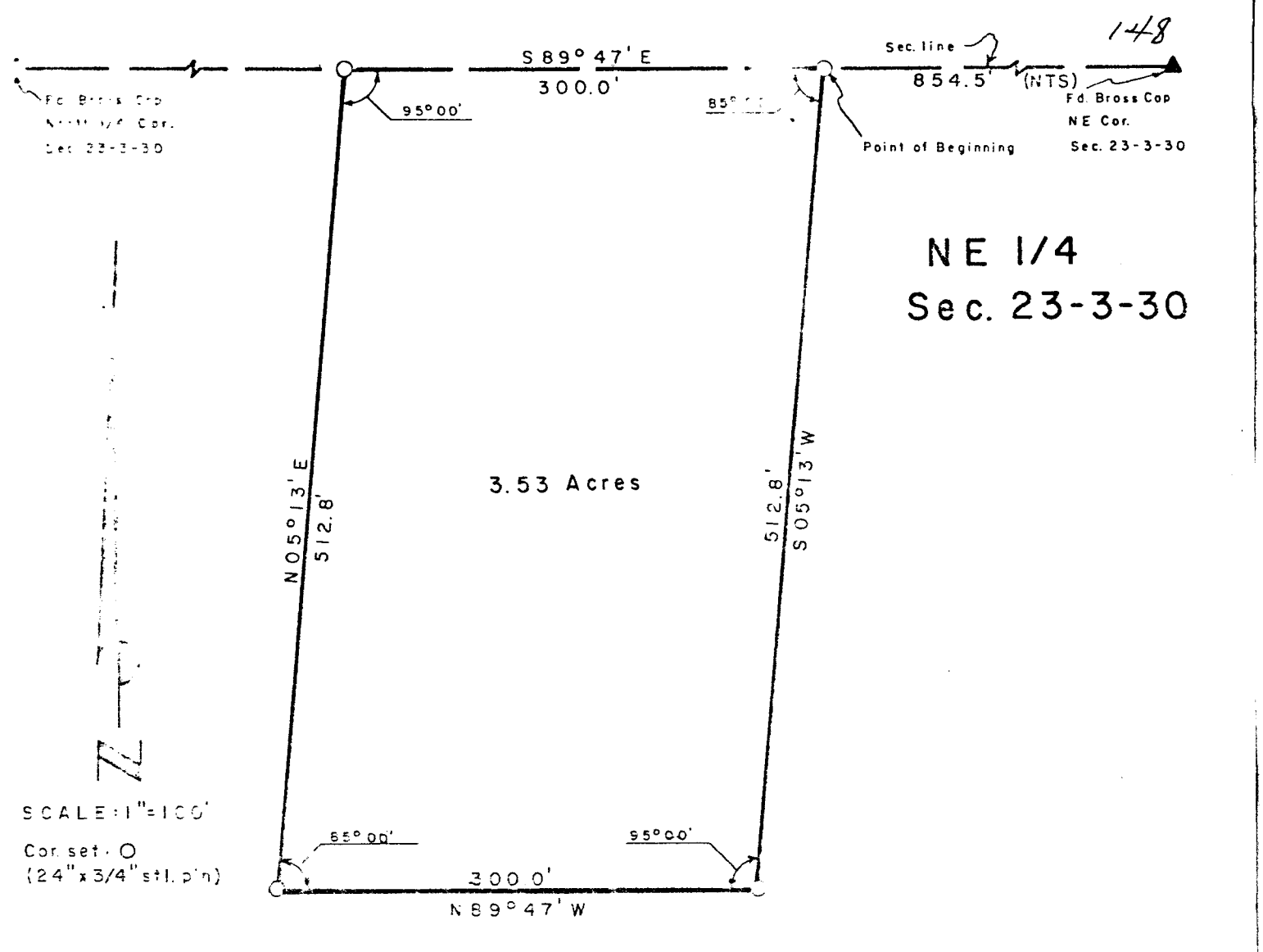

SURVEYOR'S CERTIFICATE

I hereby certify that the above Plat of Survey is a true and correct delineation of a field survey conducted by me locating a tract of land in the Northeast Quarter, (NE¼), of Section 23, Township 3 North, Range 30 West of the Sixth P. M., in Red Willow County, Nebraska, and particularly described as follows:

Commencing at the Northeast corner of said section 23; thence S89°47'E, 854.5 feet to the true point of beginning; thence S05°13'E, 512.8 feet to a point; thence N89°47'W, 300.0 feet [illegible] N05°13'W, 512.8 feet to a point; thence [illegible] to the point of beginning, containing 3.53 [illegible].

[illegible]

[illegible] U. S. 301

[illegible]

FILED
IN COUNTY CLERK'S OFFICE
RED WILLOW CO., NEBR.
SEP 28 1979
10:00 o'clock A. M.
Phyllis Schrank Co. Clerk
Deputy

Pour Copy

by ..... ,

..... 19 ..... ,

of .....

..... ,

do ..... ie survey of

..... ,

an ..... Chainman,

thi ..... Chainman,

..... Chainman.

I surveyed

.....

Se ..... to law and

the established rul ..... bdivision of sections, and that all corners were perpetuated with durable material as provided by law and as

specifically set for ..... that said notes and map have been compared with the memorandum notes of survey and are true and correct.

Witness m ..... day of ..... 19 .....

..... County Surveyor.

PLAT OF SURVEY

Section or ~~Lot~~ 4 Twp. or ~~Blk.~~ 2 Range 28 {East / West} 6th P. M.

SE 1/4
Sec. 4-2-28

149

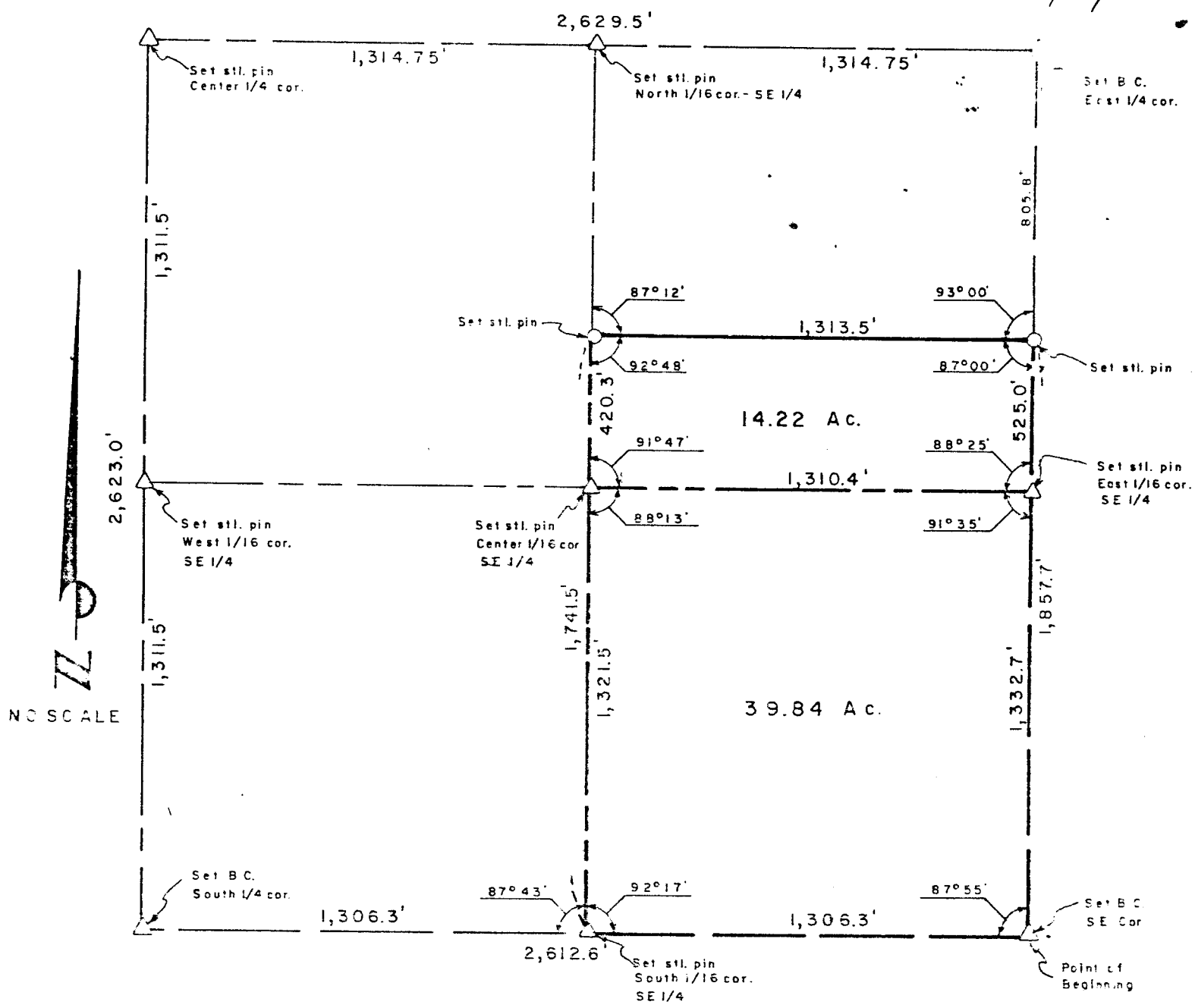

SURVEYOR'S CERTIFICATE

I hereby certify that the above Plat of Survey is a true and correct delineation of a field survey conducted by me locating a tract of land in the East One Half of Southeast Quarter (E½-SE¼) of Section 4, Township-2-North, Range-28-West of the Sixth P.M. in Red Willow County, Nebraska, more particularly described as follows:

Beginning to the southeast corner of said section 4 as the point of beginning; thence West along the south line of said section 4, 1,[illegible] feet to a point; thence North along the west line of the east ½ of the east half quarter, 1,741.5 feet to a point; thence 87° 12' Right, 1,[illegible] feet to a point on the east line of section 4; thence South along east line of section 4, 1,857.7 feet to the point of beginning, containing 54.06 acres more or less.

Dated April 17, 1979

[illegible]
Nebraska

FILED
IN COUNTY CLERK'S OFFICE
RED WILLOW CO., NEBR.
SEP 28 1979
10:00 o'clock A.M.
Sylvia Lybarger Co. Clerk
Deputy

Witness my hand this ..... 19.....

Peter Cway

County Surveyor.

PLAT OF SURVEY

Section or ~~Lot~~ 28 Twp. or ~~Blk.~~ 3 Range [redacted] {East / West} 6th P. M.

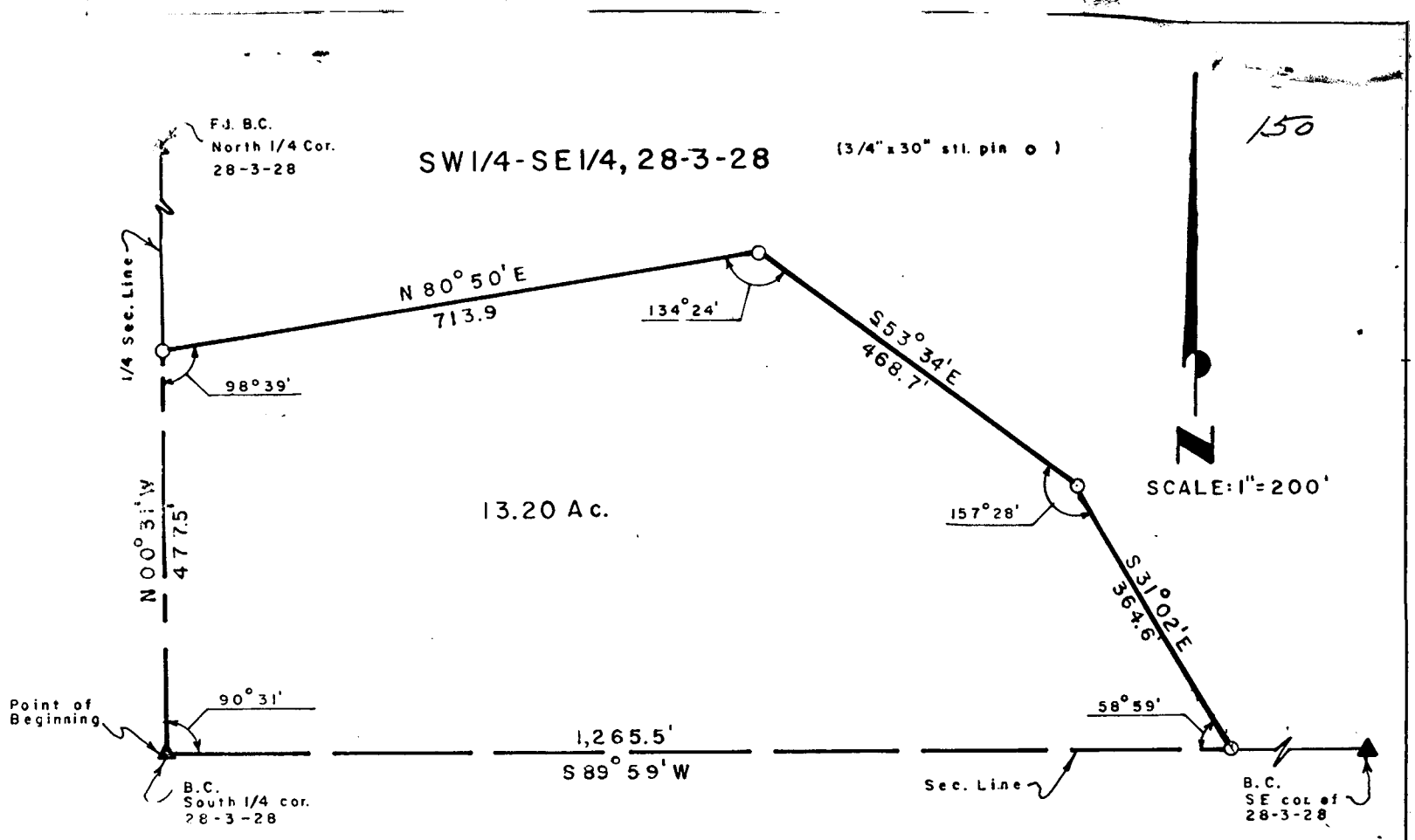

SURVEYOR'S CERTIFICATE

I hereby certify that the above Plat of Survey is a true and correct delineation of a field survey conducted by me locating a tract of land in the Southwest Quarter of the Southeast Quarter (SW¼-SE¼), Section 28, Township-3-North, Range-28-West of the Sixth P. M. in Red Willow County, Nebraska, more particularly described as follows;

Referring to the south ¼ corner of said section 28 as the true point of beginning; thence N 00° 31' W, along the west line of said SE¼, 477.5 feet to a point; thence N 80° 50' E, 713.9 feet to a point; thence S 53° 34' E, 468.7 feet to a point; thence S 31° 02' E, 364.6 feet to a point on the south line of said SE¼; thence S 89° 59' W, along the south line of said SE¼, 1,265.5 feet to the point of beginning, containing 13.20 acres more or less.

Dated June 19, 1979

Darrell W. Burke L.S. 301
McCook, Nebraska

FILED
IN COUNTY CLERK'S OFFICE
RED WILLOW CO., NEBR.
SEP 28 1979
10:00 o'clock A.M.
Phyllis Lehrack Co. Clerk
Deputy

NEBRASKA REGISTERED LS-301 LAND SURVEYOR DARRELL W. BURKE

by ....., ... *of* ..... *19*....., ..., *do* ..... *the survey of* ..... *and* ..... *Chainman,* *this* ..... *Chainman,* ..... *Chainman.* *I surveyed* .....

Section....., *Township*.....*North, Range*....., *and that said survey was accurately made, according to law and the established rules and regulations governing the subdivision of sections, and that all corners were perpetuated with durable material as provided by law and as specifically set forth in the foregoing field notes; and that said notes and map have been compared with the memorandum notes of survey and are true and correct.*

Witness my hand this.....*day of*.....*19*.....

.....*County Surveyor.*

PLAT OF SURVEY

Section or ~~Lot~~ 31 Twp. or ~~Blk.~~ 3 Range 28 {East / West} 6th P. M.

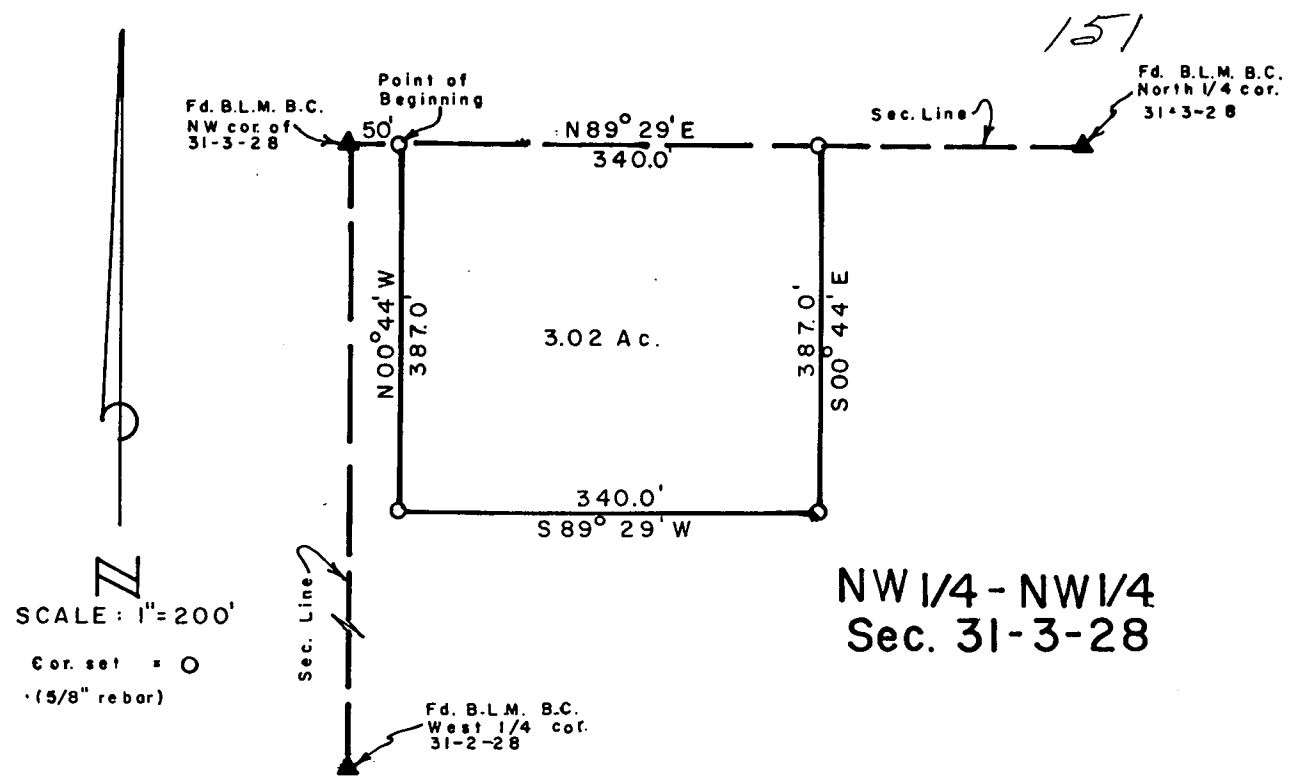

SURVEYOR'S CERTIFICATE

I hereby certify that the above Plat of Survey is a true and correct delineation of a field survey conducted by me locating a tract of land in the Northwest Quarter of the Northwest Quarter (NW¼-NW¼) of Section 31, Township-3-North, Range-28 West of the Sixth P. M. in Red Willow County, Nebraska, more particularly described as follows;

Referring to the northwest corner of said Section 31; thence N 89° 29' E, 50.0 feet to the true point of beginning; thence continuing N 89° 29' E, 340.0 feet to a point; thence S 00° 44' E, 387.0 feet to a point; thence S 89° 29' W, 340.0 feet to a point; thence N 00° 44' W, 387.0 feet to the point of beginning, containing 3.02 acres more or less.

Dated June 20, 1979

Darrell W. Burke L.S. 301
McCook, Nebraska

FILED
IN COUNTY CLERK'S OFFICE
RED WILLOW CO., NEBR.
SEP 28 1979
10:00 o'clock A.M.
Phyllis Lehnert Co. Clerk
Deputy

NEBRASKA REGISTERED LS - 301 LAND SURVEYOR DARRELL W. BURKE

by ....., ..., *19*....., ... *do* ..... *e survey of* ..... *an* ..... *Chainman,* *this* *Chainman,* *Chainman.* ..... *I surveyed* ..... *Sec*..... *to law and the established rules and regulations governing the subdivision of sections, and that all corners were perpetuated with durable material as provided by law and as specifically set forth in the foregoing field notes; and that said notes and map have been compared with the memorandum notes of survey and are true and correct.*

Witness my hand this.....*day of*.....*19*.....

.....*County Surveyor.*

PLAT OF SURVEY

Section or ~~Lot~~ 17 Twp. or ~~Blk.~~ 3 Range 28 {East / West} 6th P. M.

Section 17

Township-3-North; Range-28-West

152

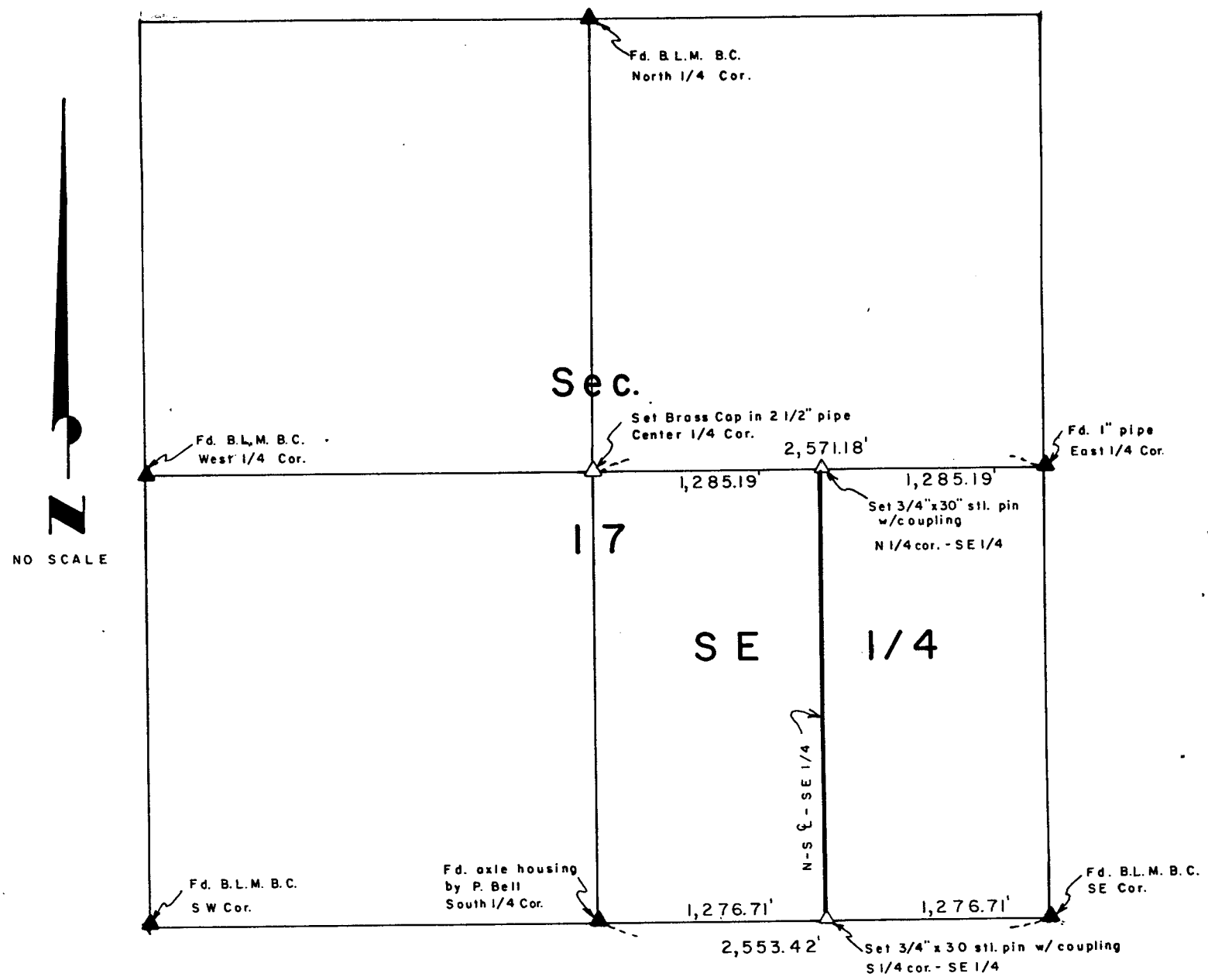

FILED
IN COUNTY CLERK'S OFFICE
RED WILLOW CO., NEBR.
SEP 28 1979
10:40 O'clock A. M.
Phyllis Lehnert Co. Clerk
Deputy

by.....

.....

of dat

.....

do her

.....

and th

this.....

.....

I

.....

.....,

.....

19.....,

.....

.....

.....,

urvey of

.....

uinman,

uinman,

uinman.

urveyed

.....

Section....., Township..... North, Range....., and that said survey was accurately made, according to law and the established rules and regulations governing the subdivision of sections, and that all corners were perpetuated with durable material as provided by law and as specifically set forth in the foregoing field notes; and that said notes and map have been compared with the memorandum notes of survey and are true and correct.

Witness my hand this.....day of.....19.....

.....County Surveyor.

PLAT OF SURVEY

Section or ~~Lot~~ 13 Twp. or ~~Blk.~~ 3 Range 30 {East / West} 6th P. M.

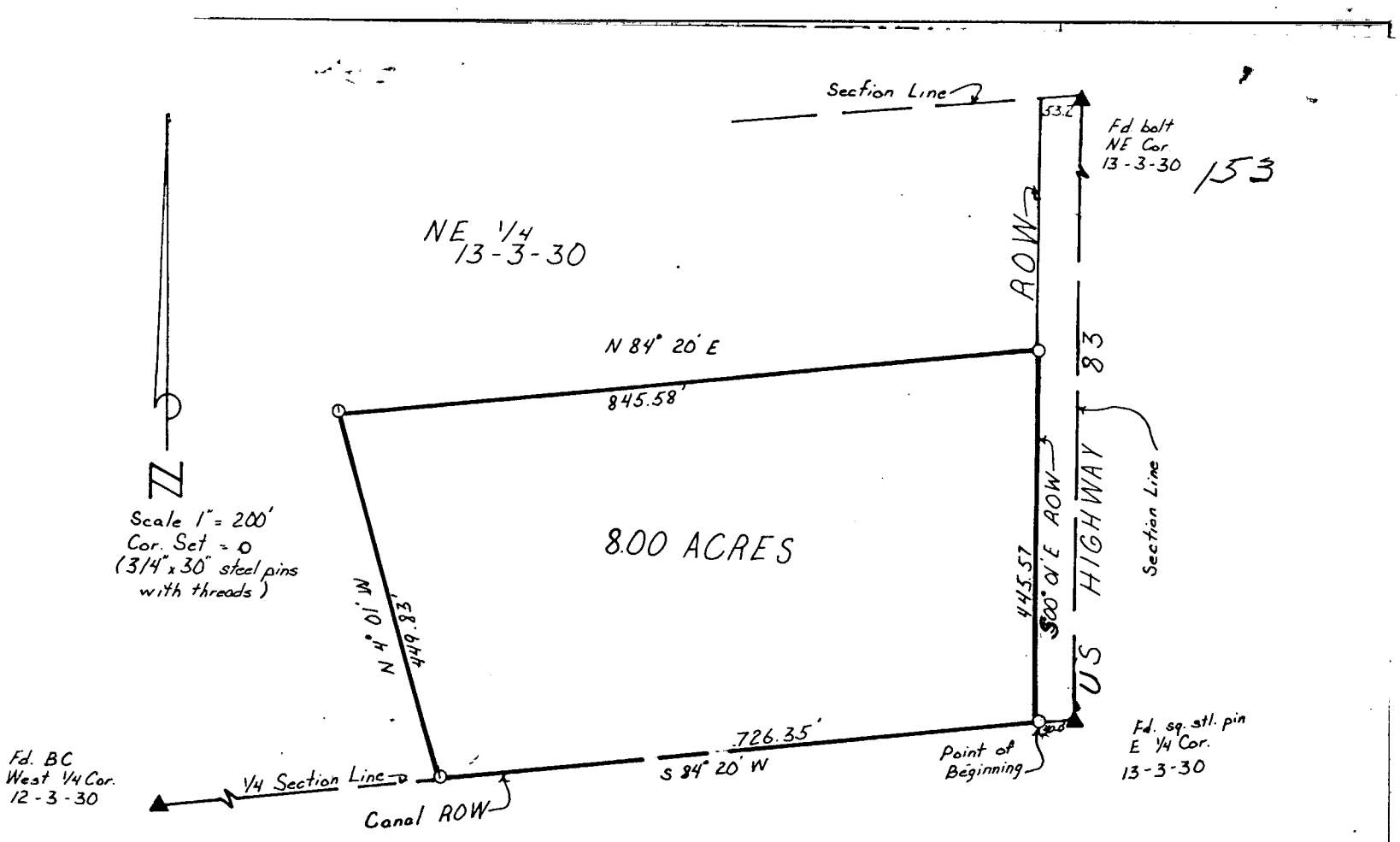

SURVEYOR'S CERTIFICATE

I hereby certify that the above Plat of Survey is a true and correct delineation of a field survey conducted by me locating a tract of land in the Northeast Quarter of Section 13, Township-3-North, Range-30-West of the Sixth P.M. in Red Willow County, Nebraska.

LEGAL DESCRIPTION: A tract of land located in the Southeast Quarter of the Northeast Quarter (SE¼-NE¼) of Section 13, Township-3-North, Range-30-West of the Sixth P.M. in Red Willow County, Nebraska, more particularly described as follows:
Referring to the east ¼ corner of said Section; thence S 84° 20' W, 40.0 feet to the true point of beginning; thence continuing S 84° 20' W along the south line of said NE¼, 726.35 feet to a point; thence N 04° 01' W, 449.83 feet to a point; thence N 84° 20' E, 845.58 feet to a point on the westerly right-of-way line of Highway No. 83; thence S 00° 01' E, along said R.O.W. line 445.57 feet to the point of beginning, containing 8.00 acres more or less.

Dated July 17, 1979

Darrell W. Burke L.S. 301
McCook, Nebraska

FILED
IN COUNTY CLERK'S OFFICE
RED WILLOW CO., NEBR.
SEP 28 1979
10:00 o'clock A.M.
Phyllis L. Hasek Co. Clerk
Deputy

NEBRASKA REGISTERED LS-301 LAND SURVEYOR DARRELL W. BURKE

Section, *Township*, *Range*, *according to law and the established rules and regulations governing the subdivision of sections, and that all corners were perpetuated with durable material as provided by law and as specifically set forth in the foregoing field notes; and that said notes and map have been compared with the memorandum notes of survey and are true and correct.*

Witness my hand this ..... *day of* ..... *19*.....

.....*County Surveyor.*

PLAT OF SURVEY

Section or ~~Lot~~ 5 Twp. or ~~Blk.~~ 2 Range ~~29~~ {East / West} 6th P. M.

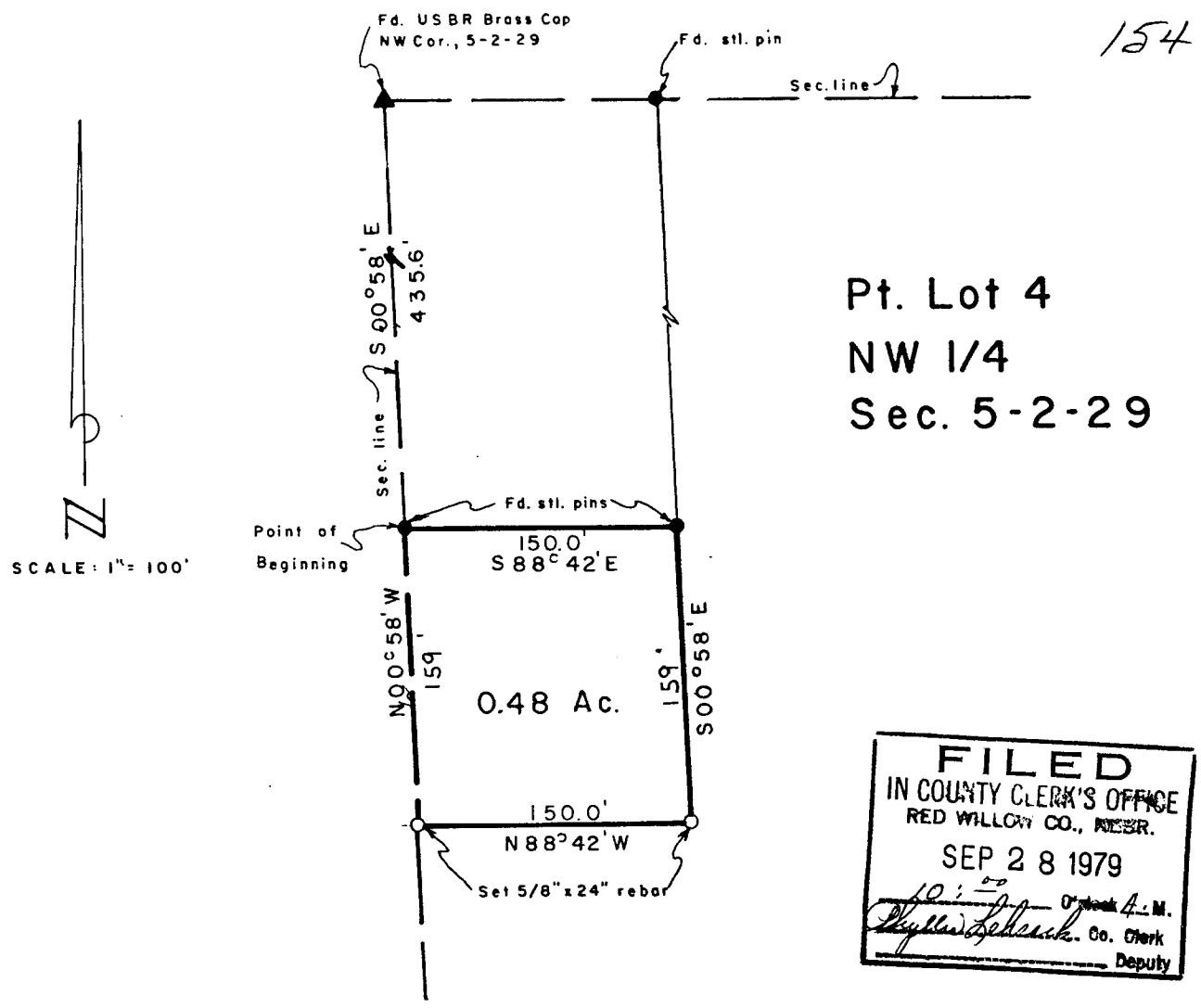

FILED
IN COUNTY CLERK'S OFFICE
RED WILLOW CO., NEBR.
SEP 28 1979
10:00 O'clock A.M.
Phyllis Lehenick Co. Clerk
Deputy

SURVEYOR'S CERTIFICATE

I hereby certify that the above Plat of Survey is a true and correct delinaation of a field survey conducted by me locating a tract of land in Part of Lot 4, of the Northwest Quarter, (Pt. Lot 4, NW¼), of Section 5, Township-2-North, Range-29-West of the Sixth P. M., in Red Willow County, Nebraska, more particularly described as follows:

Referring to the Northwest corner of said section 5; thence S00°58'W, 435.6 feet to the true Point of Beginning; thence S88°42'E, 150.0 feet to a point; thence S00°58'E, 159.0 feet to a point; thence N88°42'W, 150.0 feet to a point; thence N00°58'W, along the west line of said section 5, 159.0 feet to the point of beginning, containing 0.58 acres, more or less.

Dated August 7, 1979

Darrell W. Burke L. S. 301
McCook, Nebraska

by .... 19 ..... of d .... do h ..... survey of and ..... hainman, this. ..... hainman, hainman. surveyed .....

Section ..... Township ..... Range ..... and that said survey was accurately made, according to law and the established rules and regulations governing the subdivision of sections, and that all corners were perpetuated with durable material as provided by law and as specifically set forth in the foregoing field notes; and that said notes and map have been compared with the memorandum notes of survey and are true and correct.

Witness my hand this ..... day of ..... 19 .....

..... County Surveyor.

PLAT OF SURVEY

Section or ~~Lot~~ 18 Twp. or ~~Blk.~~ 3 Range 29 {East / West} 6th P. M.

155

REPORT OF PERMANENT SURVEY CORNER MARKERS AND WITNESSES

Red Willow COUNTY

West Quarter Corner of Section No. 18, T- 3 -N, R- 29 - W

FIELD NOTES

FILED
IN COUNTY CLERK'S OFFICE
RED WILLOW CO., NEBR.
SEP 28 1979
10:00 O'clock A.M.
Phyllis Lehnert Co. Clerk
Deputy

Party Chief Craig Burke
Date; 9-15-79

Fd. Brass Cap
Set 1" steel pin to asphalt surface

CORNER TIES

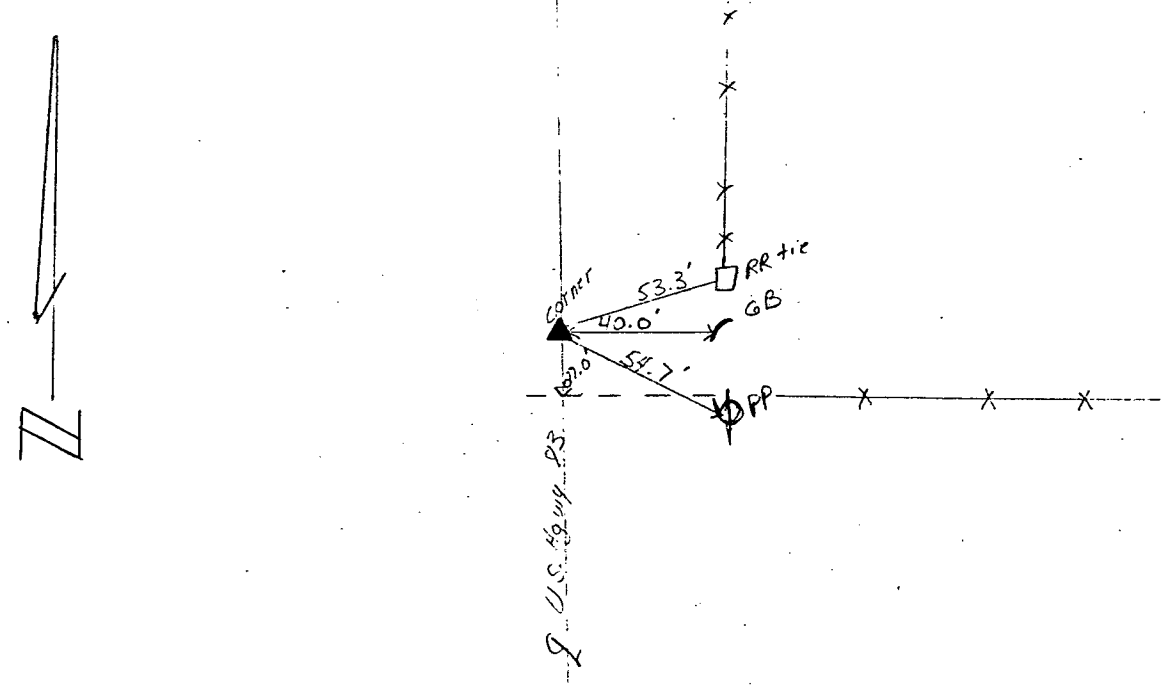

Party Chief [illegible] LS 301
Date: 9/19/79

Dated September 18, 1979

Darrell W. Burke
Darrell W. Burke L.S. 301
McCook, Nebraska

NEBRASKA REGISTERED LS-301 LAND SURVEYOR DARRELL W. BURKE

FILED
IN COUNTY CLERK'S OFFICE
RED WILLOW CO., NEBR.
SEP 28 1979
10:00 O'clock A.M.
Phyllis Lehnert Co. Clerk
Deputy

by..... ....., ..., *19*....., *of d*..... ....., ..., ..., *do he*..... *survey of* ....., ..., *and* ..... *hainman,* ..... *this*..... *hainman,* ..... *hainman.* ..... *I* ..... *surveyed* .... *Section*..... ..... *law and the established rules and regulations governing the subdivision of sections, and that all corners were perpetuated with durable material as provided by law and as specifically set forth in the foregoing field notes; and that said notes and map have been compared with the memorandum notes of survey and are true and correct.*

Witness my hand this.....*day of*.....*19*.....

.....*County Surveyor.*

PLAT OF SURVEY

Section or ~~Lot~~ 4 Twp. or ~~Blk.~~ 3 Range 27 {East / West} 6th P. M.

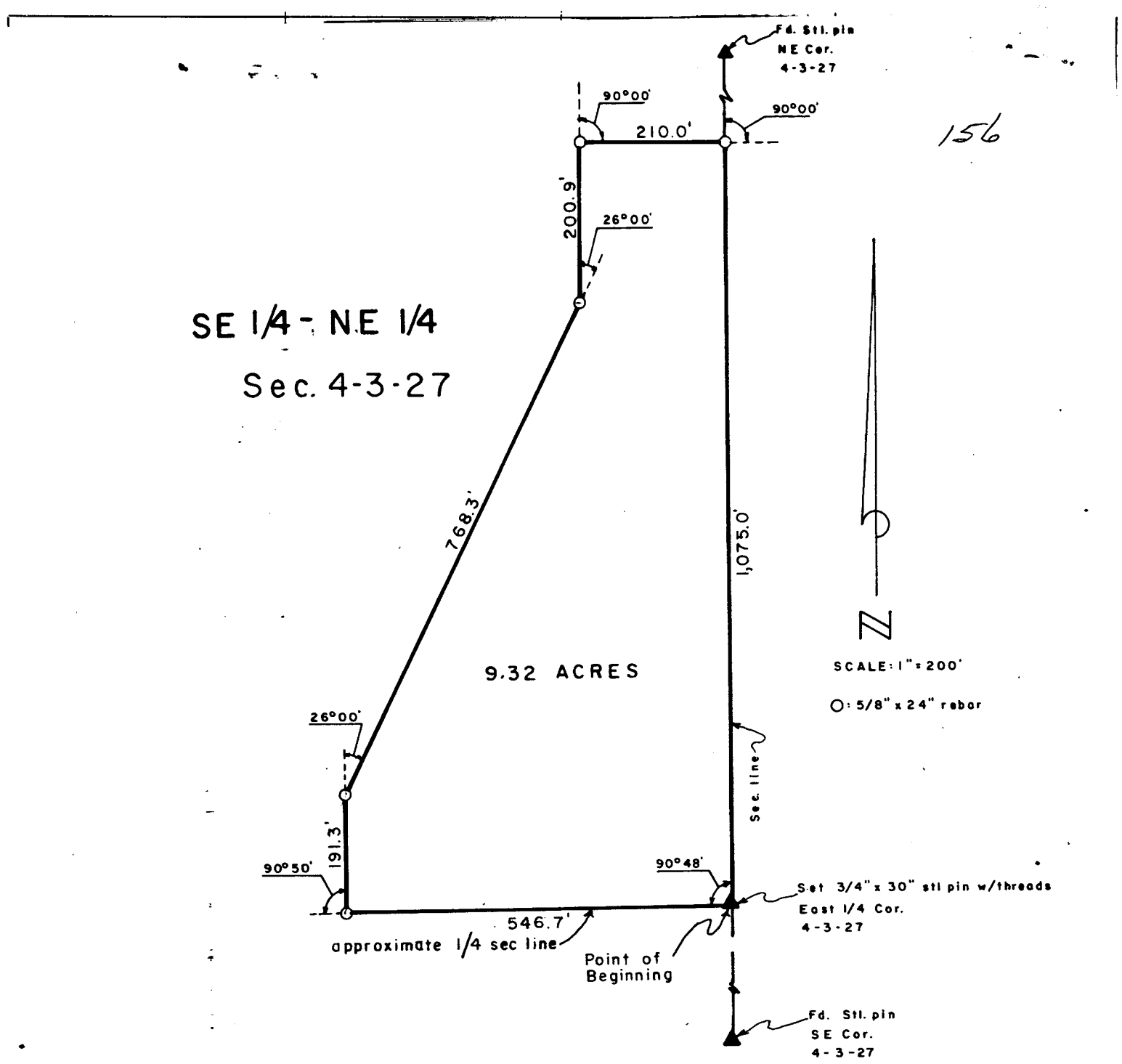

SURVEYOR'S CERTIFICATE

I hereby certify that the above Plat of Survey is a true and correct delineation of a field survey conducted by me locating a tract of land in the Southeast Quarter of the Northeast Quarter, (SE¼-NE¼), of Section 4, Township-3-North, Range-27-West of the Sixth P. M., Red Willow County, Nebraska, more particularly described as follows:

Referring to the East Quarter corner of said section 4 as the true Point of Beginning; thence westerly along the aproximate quarter section line, 546.7 feet to a point; thence 90°50' Right, 191.3 feet to a point; thence 26°00' Right, 768.3 feet to a point; thence 26°00' Left, 200.9 feet to a point; thence 90°00' Right, 210.0 feet to a point on the east line of said section 4; thence 90°00' Right, along said east section line, 1,075.0 feet to the point of beginning, containing 9.32 acres, more or less.

Dated September 4, 1979

Darrell W. Burke L. S. 301
McCook, Nebraska

FILED
IN COUNTY CLERK'S OFFICE
RED WILLOW CO., NEBR.
SEP 28 1979
10:— O'clock A.M.
Phyllis Lebsack Co. Clerk
Deputy

NEBRASKA REGISTERED LS-301 LAND SURVEYOR DARRELL W. BURKE

by..... ....., ... 19....., of dat ...., do her urvey of .... and th uinman, this.... uinman, ... uinman. urveyed ..... Section ..... the established rules and regulations governing the subdivision of sections, and that all corners were perpetuated with durable material as provided by law and as specifically set forth in the foregoing field notes; and that said notes and map have been compared with the memorandum notes of survey and are true and correct.

Witness my hand this.....day of.....19.....

.....County Surveyor.

PLAT OF SURVEY

Section or ~~Lot~~ 22 Twp. or ~~Blk.~~ 3 Range 30 {East / West} 6th P. M.

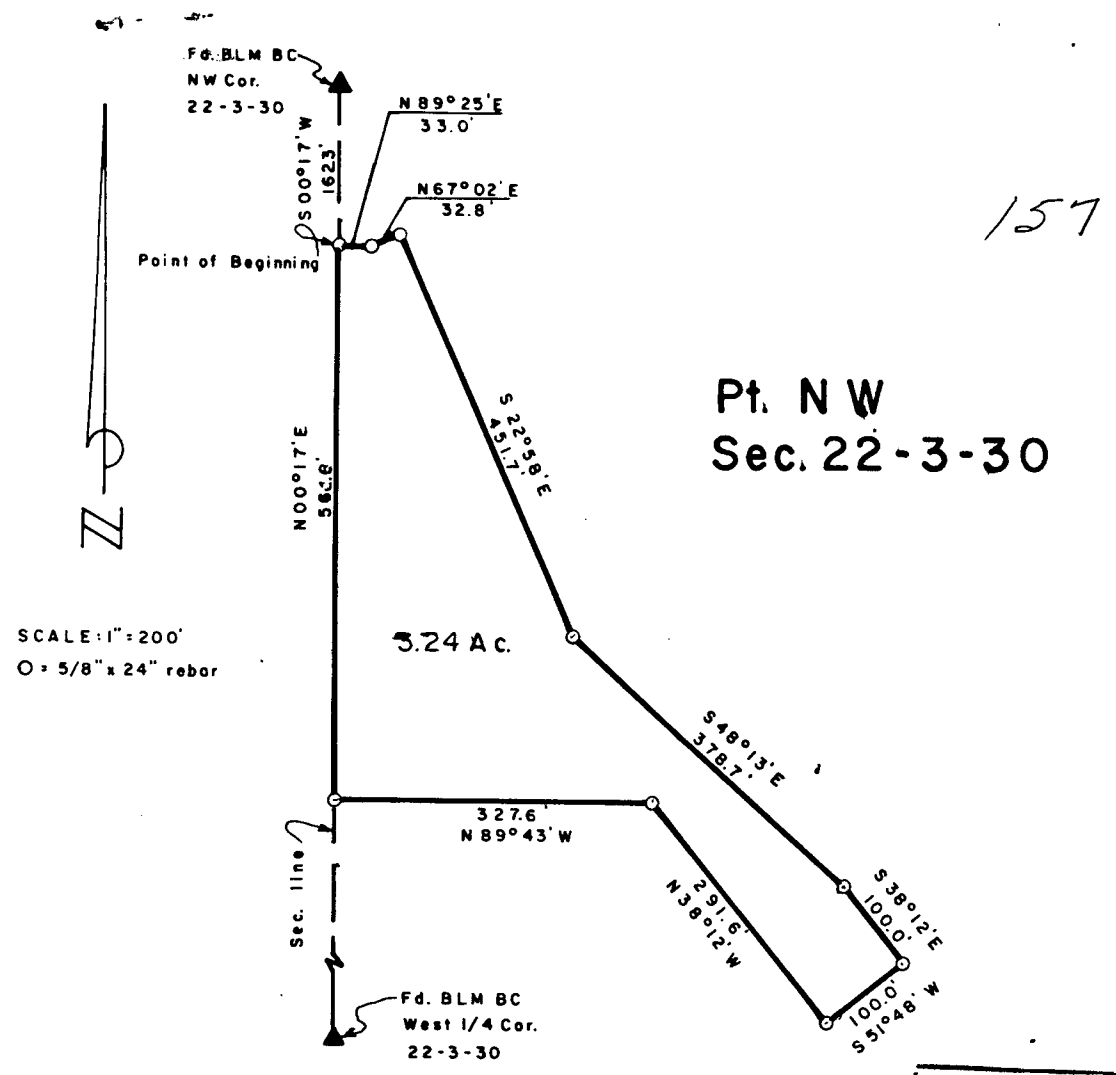

157

Pt. NW
Sec. 22-3-30

FILED
IN COUNTY CLERK'S OFFICE
RED WILLOW CO., NEBR.
SEP 28 1979
10:40 O'clock A.M.
Phyllis Lehnerts Co. Clerk
Deputy

SURVEYOR'S CERTIFICATE

I hereby certify that the above Plat of Survey is a true and correct delineation of a field survey conducted by me locating a tract of land in the Northwest Quarter (NW¼), of Section 22, Township-3-North, Range-30-West of the Sixth P. M., in Red Willow County, Nebraska, more particularly described as follows:

Referring to the Northwest corner of said section 22, thence S00°17'W, 162.3 feet to the true Point of Beginning; thence N89°25'E, 33.0 feet to a point; thence N67°02'E, 32.8 feet to a point; thence S22°58'E, 451.7 feet to a point; thence S48°13'E, 378.7 feet to a point; thence S38°12'E, 100.0 feet to a point; thence S51°48'W, 100.0 feet to a point; thence N38°12'W, 291.6 feet to a point; thence N89°43'W, 327.6 feet to a point; thence N00°17'E, along the west line of said section 22, 564.8 feet to the point of beginning, containing 3.24 acres, more or less.

Dated September 5, 1979

Darrell W. Burke

Darrell W. Burke L. S. 301

McCook, Nebraska

NEBRASKA REGISTERED LS-301 LAND SURVEYOR DARRELL W BURKE

by ....., ... *of* ..... *do* ..... *ne survey of* ..... *an* ..... *Chainman,* *Chainman,* *Chainman.* *thi* ..... *I surveyed* ..... *Se* ....., *to law and the established rules and regulations governing the subdivision of sections, and that all corners were perpetuated with durable material as provided by law and as specifically set forth in the foregoing field notes; and that said notes and map have been compared with the memorandum notes of survey and are true and correct.*

Witness my hand this ..... *day of* ..... *19* .....

..... *County Surveyor.*

PLAT OF SURVEY

Section or ~~Lot~~ 5 Twp. or ~~Blk.~~ 3 Range [redacted] {East / West} 6th P. M.

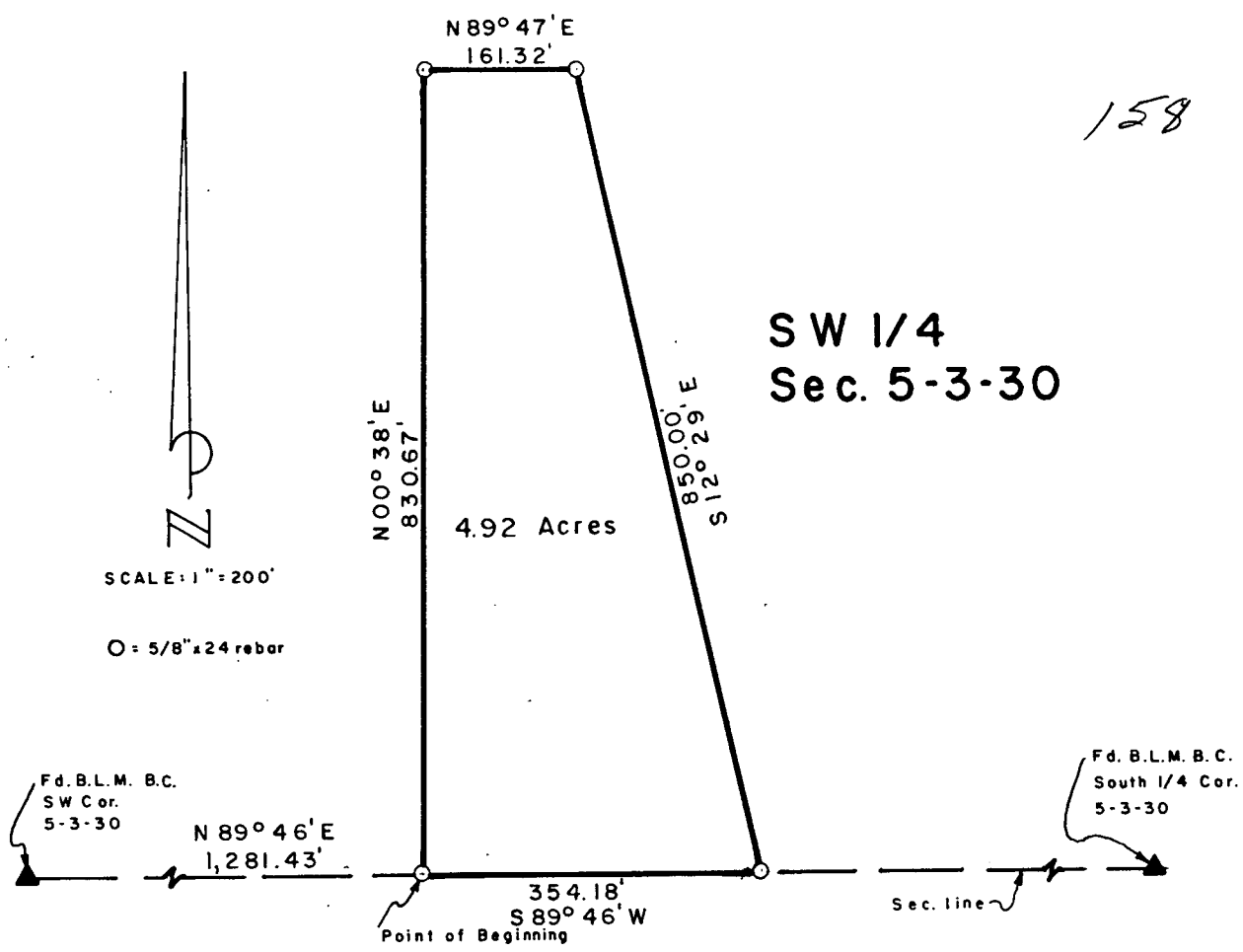

SURVEYOR'S CERTIFICATE

I hereby certify that the above Plat of Survey is a true and correct delineation of a field survey conducted by me locating a tract of land in the Southwest Quarter (SW¼), of Section 5, Township-3-North, Range-30-West of the Sixth P. M., in Red Willow County, Nebraska, more particylarly described as follows:

Referring to the Southwest corner of said section 5, thence N89°46'E, 1,281.43 feet to the true Point of Beginning; thence N00°38'E, 830.67 feet to a point; thence N89°47'E, 161.32 feet to a point; thence S12°29'E, 850.00 feet to a point; thence S89°46'W, 354.18 feet to the point of beginning, containing 4.92 acres, more or less.

Dated September 3, 1979

Darrell W. Burke L. S. 301

McCook, Nebraska

FILED
IN COUNTY CLERK'S OFFICE
RED WILLOW CO., NEBR.
SEP 28 1979
10:2 A.M.
Phyllis Lebsack Co. Clerk
Deputy

NEBRASKA REGISTERED LS-301 LAND SURVEYOR DARRELL W. BURKE

by..... ....., *In* *of date wh* ..... *We,*... *do hereby cert* ..... *and that all lin* *Subs* *this*..... ..... *I hereby cer* ...., ..., *19*....., ..., *urvey of* ..... *inman,* *inman,* *inman.* *urveyed* .....

Section....., *Township*.....*North, Range*....., *and that said survey was accurately made, according to law and the established rules and regulations governing the subdivision of sections, and that all corners were perpetuated with durable material as provided by law and as specifically set forth in the foregoing field notes; and that said notes and map have been compared with the memorandum notes of survey and are true and correct.*

Witness my hand this.....*day of*.....*19*.....

.....*County Surveyor.*

PLAT OF SURVEY

Section or ~~Lot~~ 22 Twp. or ~~Blk.~~ 3 Range 30 {East / West} 6th P. M.

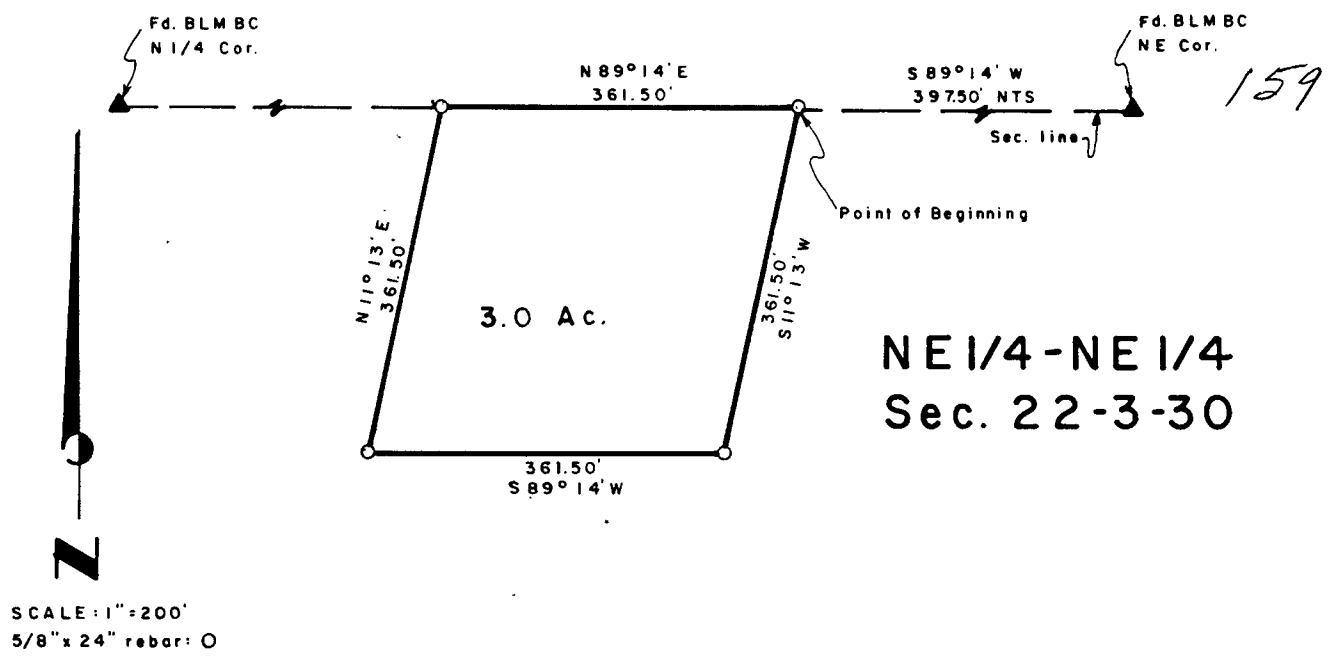

NE1/4-NE1/4
Sec. 22-3-30

SURVEYOR'S CERTIFICATE

I hereby certify that the above Plat of Survey is a true and correct delineation of a field survey conducted by me locating a tract of land in the Northeast Quarter of the Northeast Quarter (NE¼-NE¼) of Section 22, Township-3-North, Range-30-West of the Sixth P.M. in Red Willow County, Nebraska, more particularly described as follows;

Referring to the Northeast corner of said NE¼; thence S89°14'W, 397.50 feet to the true Point of Beginning; thence S 11° 13' W 361.50 feet to a point; thence S 89° 14' W, 361.50 feet to a point; thence N 11° 13' E, 361.50 feet to a point; thence N 89° 14' E, 361.50 feet to the Point of Beginning containing 3.0 Acres, more or less.

Dated September 24, 1979

Darrell W. Burke L.S. 301
McCook, Nebraska

FILED
IN COUNTY CLERK'S OFFICE
RED WILLOW CO., NEBR.
SEP 28 1979
10:00 O'clock A.M.
Phyllis Lebeck Co. Clerk
Deputy

NEBRASKA REGISTERED LS - 301 LAND SURVEYOR DARRELL W. BURKE

by..... ....., ..., *19*....., *of d*..... ....., ..., ..., *do h*..... *survey of* ....., ..., *and*..... *hainman*, *this*..... *hainman*, ... *hainman*. *I surveyed* ..... *Section*..... *o law and the established rules and regulations governing the subdivision of sections, and that all corners were perpetuated with durable material as provided by law and as specifically set forth in the foregoing field notes; and that said notes and map have been compared with the memorandum notes of survey and are true and correct.*

Witness my hand this.....*day of*.....*19*.....

.....*County Surveyor.*

PLAT OF SURVEY

Section or ~~Lot~~ 6 Twp. or ~~Blk.~~ 3 Range ~~30~~ {East / West} 6th P. M.

E½ - 313.2 Ac. ±

160

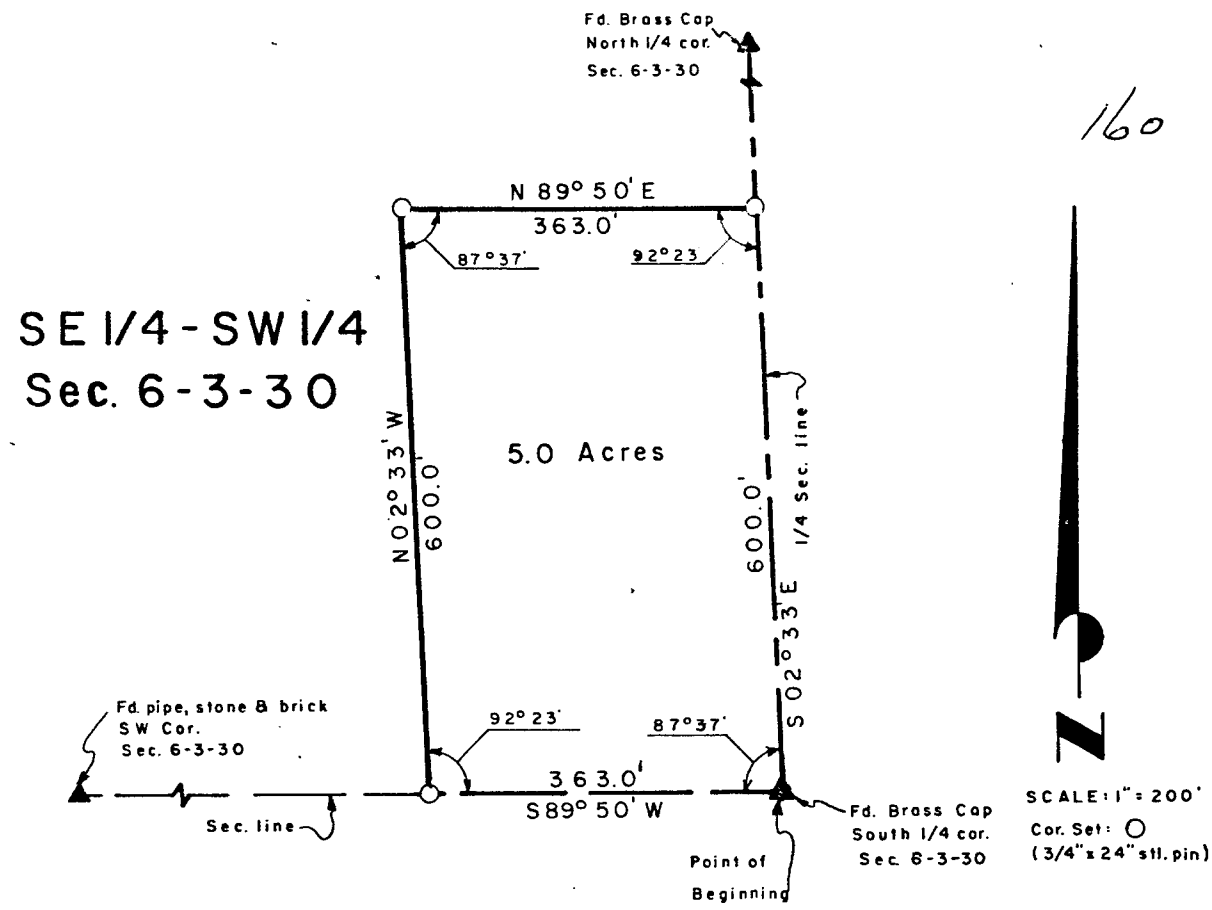

SURVEYOR'S CERTIFICATE

I hereby certify that the above Plat of Survey is a true and correct delineation of a field survey conducted by me locating a tract of land in the Southeast Quarter of the Southwest Quarter, (SE¼-SW¼), of Section 6, Township-3-North, Range-30-West of the Sixth P. M., in Red Willow County, Nebraska, more particularly described as follows:

Referring to the South ¼ corner of said section 6 as the true Point of Beginning; thence S89°50'W, 363.0 feet to a point; thence N02°33'W, 600.0 feet to a point; thence N89° 50'W, 363.0 feet to a point; thence S02°33'E, along the east line of said SW¼, 600.0 feet to the point of beginning, containing 5.0 acres, more or less.

Dated March 30, 1979

Darrell W. Burke L. S. 301
McCook, Nebraska

FILED
IN COUNTY CLERK'S OFFICE
RED WILLOW CO., NEBR.
SEP 28 1979
10:20 o'clock A.M.
Phyllis Lebsack Co. Clerk
Deputy

NEBRASKA REGISTERED LAND SURVEYOR LS 301

by

of d

do her

and tha

this

I he

Section

the established rules and regulations governing the subdivision of sections, and that all corners were perpetuated with durable material as provided by law and as specifically set forth in the foregoing field notes; and that said notes and map have been compared with the memorandum notes of survey and are true and correct.

Witness my hand this ..... *day of* ..... *19*.....

..... *County Surveyor.*

PLAT OF SURVEY

Section or ~~Lot~~ 9 Twp. or ~~Blk.~~ 3 Range 29 {East / West} 6th P. M.

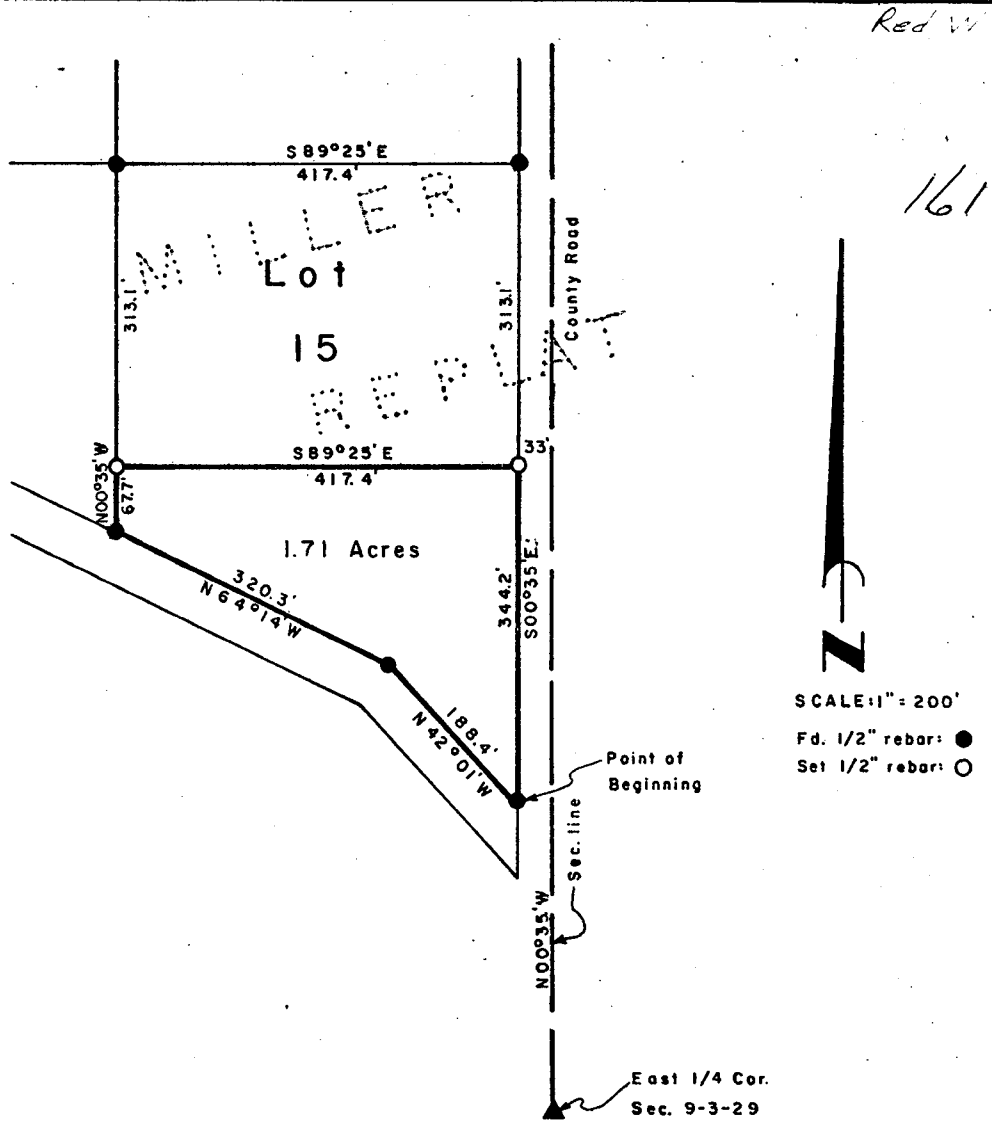

SURVEYOR'S CERTIFICATE

I hereby certify that the above Plat of Survey is a true and correct delineation of a field survey conducted by me locating a tract of land in Lot 15, MILLER REPLAT, more particularly described as follows:

Referring to the Southeast corner of said Lot 15 as the true Point of Beginning; thence N42°01'W, 188.4 feet to a point; thence N64°14'W, 320.3 feet to a point; thence N00°35'W, 67.7 feet to a point; thence S89°25'E, 417.4 feet to a point; thence S00°35'E, 344.2 feet to the point of beginning, containing 1.71 acres, more or less.

Dated September 25, 1978

Darrell W. Burke L. S. 301
McCook, Nebraska

FILED
IN COUNTY CLERK'S OFFICE
RED WILLOW CO., NEBR.
SEP 28 1979
10:00 o'clock A.M.
Phyllis Lehrack Co. Clerk
Deputy

NEBRASKA REGISTERED LS-301 LAND SURVEYOR DARRELL W. BURKE

by ..... ,
..... *19*.....,
of .....
.....
.....
.....,
do *he survey of*
.....
an .....
Chainman,
thi *Chainman,*
Chainman.
, I surveyed
.....

Section....., *Township*..... *North, Range*....., *and that said survey was accurately made, according to law and the established rules and regulations governing the subdivision of sections, and that all corners were perpetuated with durable material as provided by law and as specifically set forth in the foregoing field notes; and that said notes and map have been compared with the memorandum notes of survey and are true and correct.*

Witness my hand this.....*day of*.....*19*.....

.....*County Surveyor.*

PLAT OF SURVEY

Section or ~~Lot~~ 9 Twp. or ~~Blk~~ 3 Range 29 {East / West} 6th P. M.



CERTIFICATES

Application for survey of.....*Section*....., *Township*....., *North, Range*.....,

by....., *19*....., *owner of the*.....

.....*of said section.*

Interested parties were notified by.....*on the*.....*day of*.....*19*.....,
(Mail or Personal Service)

of date when said survey would begin. Interested parties present were.....

.....

OATH OF CHAINMEN

We,.....*and*.....,

do hereby certify that, after being duly sworn, we assisted....., *County Surveyor, in the survey of*

.....*Section*....., *Township*.....*North, Range*.....

and that all lines of said survey were accurately measured by us according to instructions given us and to the best of our skill and ability.

Subscribed in my presence and sworn to before me .....*Chainman,*

this.....*day of*.....*19*..... .....*Chainman,*

..... *County Surveyor.* .....*Chainman.*

SURVEYOR'S CERTIFICATE

I hereby certify that on the.....*day of*.....*19*....., *I surveyed*

.....

Section....., *Township*.....*North, Range*....., *and that said survey was accurately made, according to law and the established rules and regulations governing the subdivision of sections, and that all corners were perpetuated with durable material as provided by law and as specifically set forth in the foregoing field notes; and that said notes and map have been compared with the memorandum notes of survey and are true and correct.*

Witness my hand this.....*day of*.....*19*.....

.....*County Surveyor.*

162

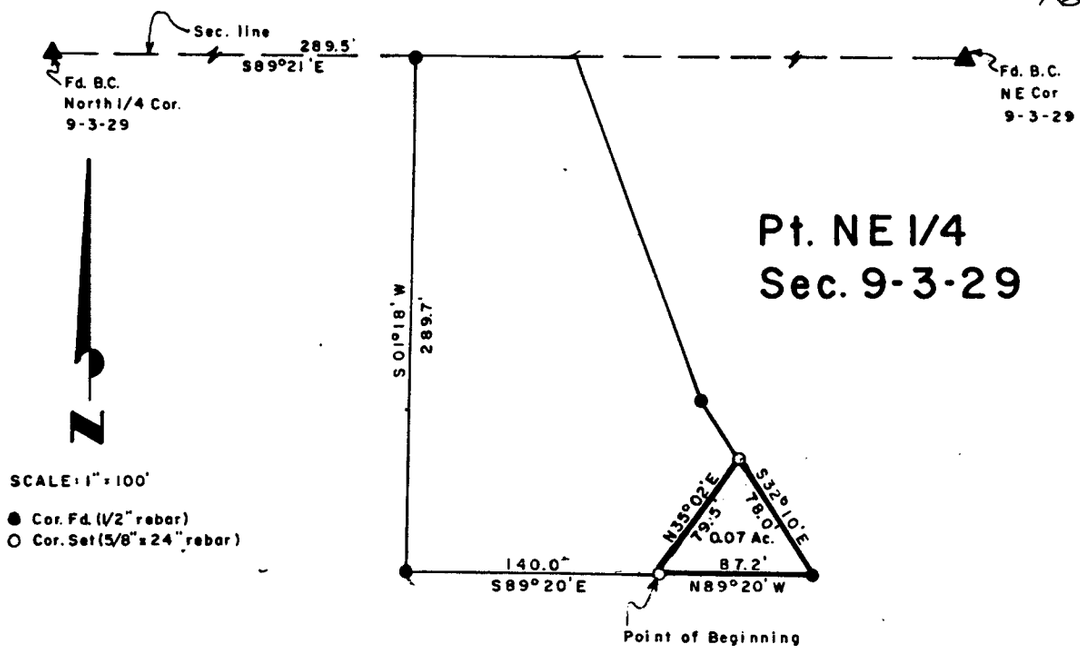

SURVEYOR'S CERTIFICATE

I hereby certify that the above Plat of Survey is a true and correct delineation of a field survey conducted by me locating a tract of land in the Northeast Quarter (NE$\frac{1}{4}$) of Section 9, Township-3-North, Range-29-West of the Sixth P.M. in Red Willow County, Nebraska more particularly described as follows:

Referring to the North Quarter corner of said Section; thence S89° 21'E, 289.5 feet to a point; thence S01° 18'W, 289.7 feet to a point; thence S89° 20'E, 140.0 feet to the true Point of Beginning; thence N35° 02'E, 79.5 feet to a point; thence S32° 10'E, 78.0 feet to a point; thence N89° 20'W, 87.2 feet to the Point of Beginning containing 0.07 acres more or less.

Dated November 16, 1979

Darrell W. Burke L.S. 301
McCook, Nebraska

FILED
IN COUNTY CLERK'S OFFICE
RED WILLOW CO., NEBR.
JAN 23 1980
10:30 O'clock A. M.
Phyllis Lehrack Co. Clerk
Deputy

NEBRASKA
REGISTERED
LS - 301
LAND SURVEYOR
DARRELL W. BURKE

PLAT OF SURVEY

Section or ~~Lot~~ 29 Twp. or ~~Blk.~~ 3 Range [redacted] {East / West} 6th P. M.

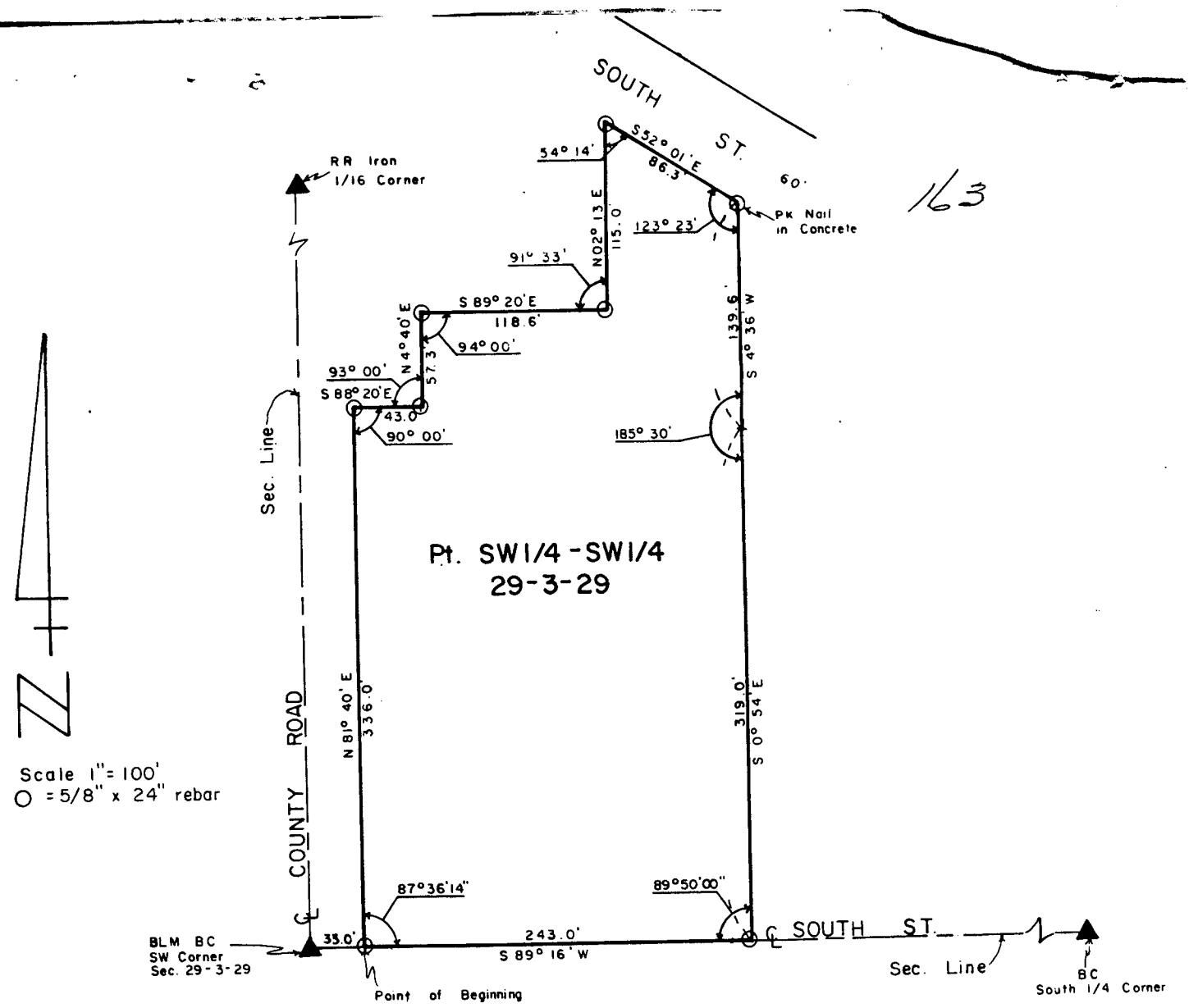

SURVEYOR'S CERTIFICATE

I hereby certify that the above Plat of Survey is a true and correct delineation of a field survey conducted by me locating a tract of land in the Southwest Quarter of the Southwest Quarter (SW¼-SW¼) of Section 29, Township-3-North, Range-29-West of the Sixth P.M., Red Willow County, Nebraska, more particularly described as follows:

Referring to the Southwest Corner of Section 29, thence N 89° 16'E. 33.0 feet to the true point of beginning; thence N01° 40'E, 336.0 feet to a point; thence S88° 20'E, 43.0 feet to a point; thence N4° 40'E, 57.3 feet to a point; thence S89° 20'E, 118.6 feet to a point; thence N02° 13'E, 115.0 feet to a point; thence S52° 01'E, 86.3 feet to a point; thence S4° 36'W, 139.6 feet to a point; thence S0° 54'E, 319.0 feet to a point; thence S89° 16'W, 243.0 feet to the true point of beginning.

Dated November 14, 1979

Darrell W. Burke L.S. 301
McCook, Nebraska

FILED
IN COUNTY CLERK'S OFFICE
RED WILLOW CO., NEBR.
JAN 23 1980
10:30 O'clock A. M.
Phyllis Lehnert Co. Clerk
Deputy

NEBRASKA REGISTERED LS - 301 LAND SURVEYOR DARRELL W. BURKE

by..... .....,

of date .....

.....

do herel .....,

and tha .....

this.....

.....

I) .....

Section....., *Township*..... *North, Range*....., *and that said survey was accurately made, according to law and the established rules and regulations governing the subdivision of sections, and that all corners were perpetuated with durable material as provided by law and as specifically set forth in the foregoing field notes; and that said notes and map have been compared with the memorandum notes of survey and are true and correct.*

Witness my hand this.....*day of*.....*19*.....

.....*County Surveyor.*

PLAT OF SURVEY

Section or ~~Lot~~ 21 Twp. or ~~Blk.~~ 3 Range 30 {East / West} 6th P. M.

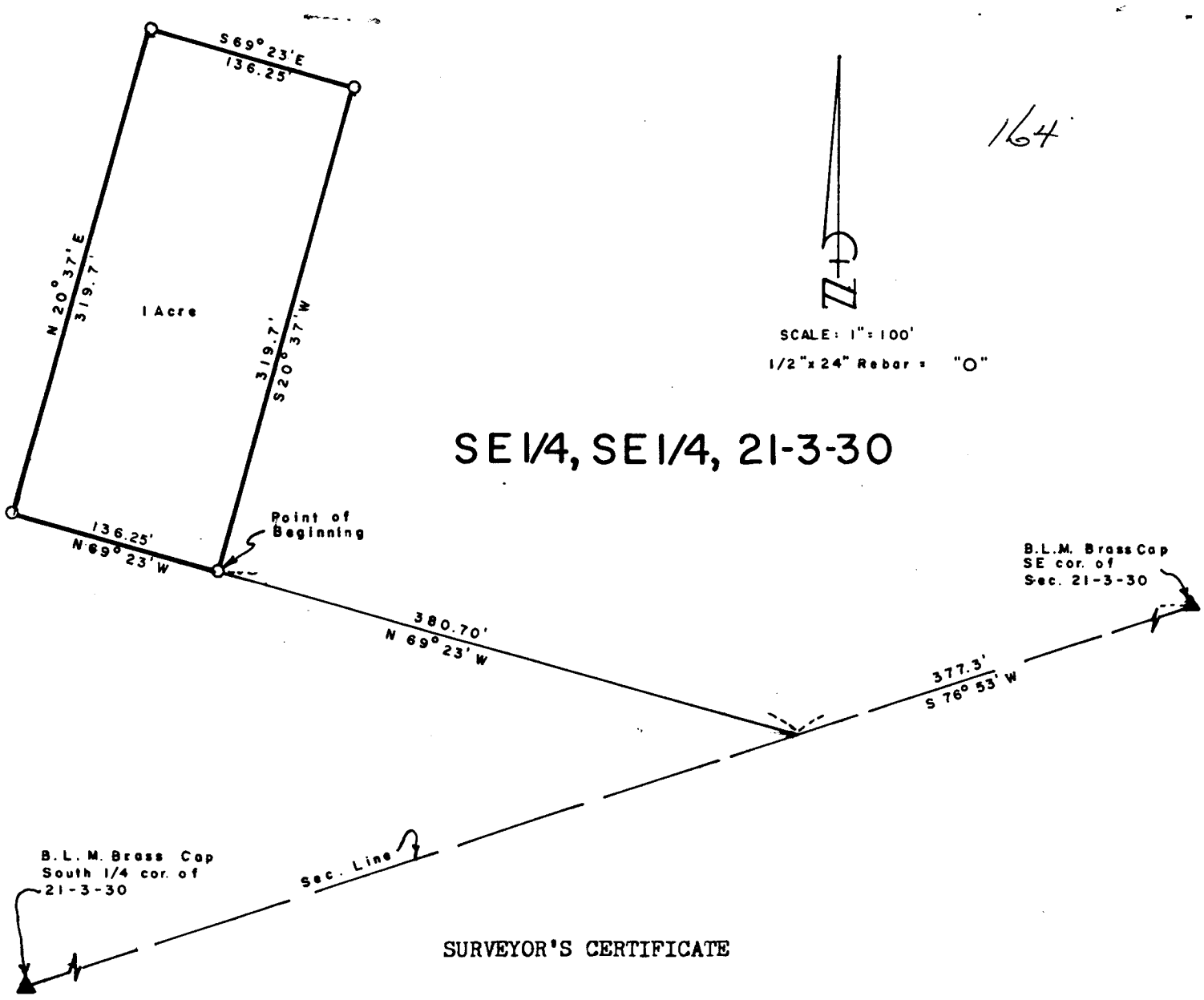

SURVEYOR'S CERTIFICATE

I hereby certify that the above Plat of Survey is a true and correct delineation of a field survey conducted by me locating a tract of land in the Southeast Quarter of the Southeast Quarter (SE¼-SE¼) of Section 21, Township-3-North, Range-30-West of the Sixth P. M. in Red Willow County, Nebraska, more particularly described as follows;

Referring to the southeast corner of said Section 21; thence S 76° 53' W, 377.3 feet to a point; thence N 69° 23' W, 380.70 feet to the t rue point of beginning; thence continuing N 69° 23' W, 136.25 feet to a point; thence N 20° 37' E, 319.7 feet to a point; thence S 69° 23' E, 136.25 feet to a point; thence S 20° 37' W, 319.7 feet to the point of beginning, containing 1.0 acre more or less.

Dated September 28, 1979

Darrell W. Burke L.S. 301
McCook, Nebraska

FILED
IN COUNTY CLERK'S OFFICE
RED WILLOW CO., NEBR.
JAN 23 1980
10:30 O'clock A.M.
Phyllis Lebsack Co. Clerk
Deputy

NEBRASKA REGISTERED LS-301 LAND SURVEYOR DARRELL W. BURKE

by

of d

do h

and

this.

Section, *Township* North, *Range*, *and that said survey was accurately made, according to law and the established rules and regulations governing the subdivision of sections, and that all corners were perpetuated with durable material as provided by law and as specifically set forth in the foregoing field notes; and that said notes and map have been compared with the memorandum notes of survey and are true and correct.*

Witness my hand this *day of* *19*

County Surveyor.

19

e survey of

Chainman,

Chainman,

Chainman.

I surveyed

PLAT OF SURVEY

Section or ~~Lot~~ 20 Twp. or ~~Blk.~~ 3 Range 30 {East-West} 6th P. M.

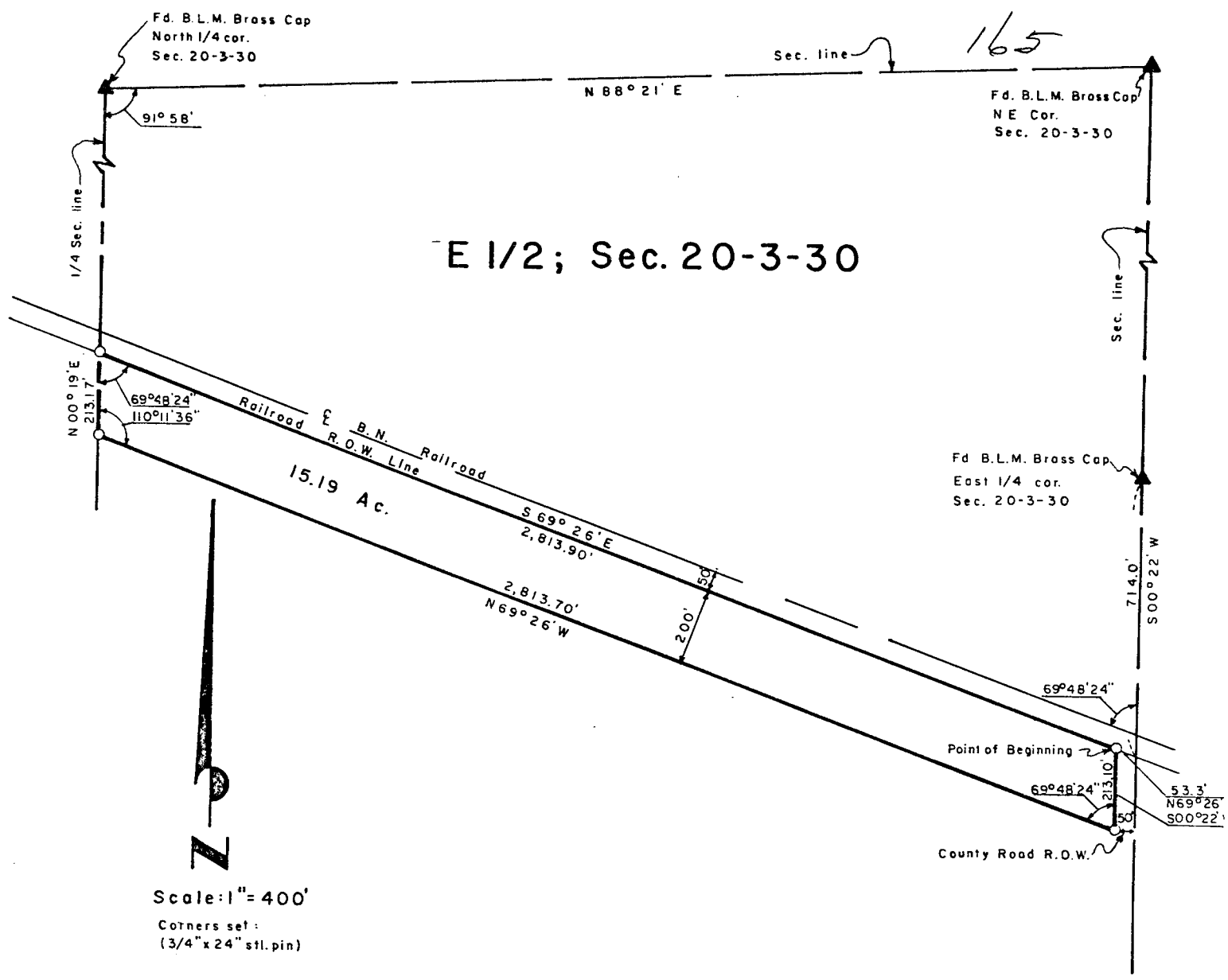

SURVEYOR'S CERTIFICATE

I hereby certify that the above Plat of Survey is a true and correct delineation of a field survey conducted by me locating a tract of land in the East Half, ($E\frac{1}{2}$), of Section 20, Township-3-North, Range-30-West of the Sixth P. M., Red Willow County, Nebraska, more particularly described as follows:

Referring to the East Quarter corner of said Section 20, thence S00°22'W, along East line of said section, 714.0 feet to a point; thence N69°26'W, 53.3 feet to the true Point of Beginning; thence S00°22'W 213.10 feet to a point; thence N69°26'W, 2,813.70 feet to a point on the West Quarter line of said East $\frac{1}{2}$, thence N00°19'E, along said Quarter line, 213.17 feet to a point on the Burlington Northern Railroad R.O.W. line; thence S69°26'E, along said R.O.W. line, 2,813.90 feet to the point of beginning, containing 15.19 acres, more or less.

Dated December 18, 1978

Darrell W. Burke L. S. 301
McCook, Nebraska

FILED
IN COUNTY CLERK'S OFFICE
RED WILLOW CO., NEBR.
JAN 23 1980
10:30 o'clock A.M.
Phyllis Schaack Co. Clerk
Deputy

NEBRASKA REGISTERED LS - 301 LAND SURVEYOR DARRELL W. BURKE

by ....., ... *19*....., ... *of* ....., ... *do* ....., *ne survey of* ..... *an* ..... *Chainman,* *thi* *Chainman,* ..... *Chainman.* *I surveyed* .....

Section....., *Township*.....*North, Range*....., *and that said survey was accurately made, according to law and the established rules and regulations governing the subdivision of sections, and that all corners were perpetuated with durable material as provided by law and as specifically set forth in the foregoing field notes; and that said notes and map have been compared with the memorandum notes of survey and are true and correct.*

Witness my hand this.....*day of*.....*19*.....

.....*County Surveyor.*

PLAT OF SURVEY

Section or ~~Lot~~ 31 Twp. or ~~Blk.~~ 2 Range 29 {East / West} 6th P. M.

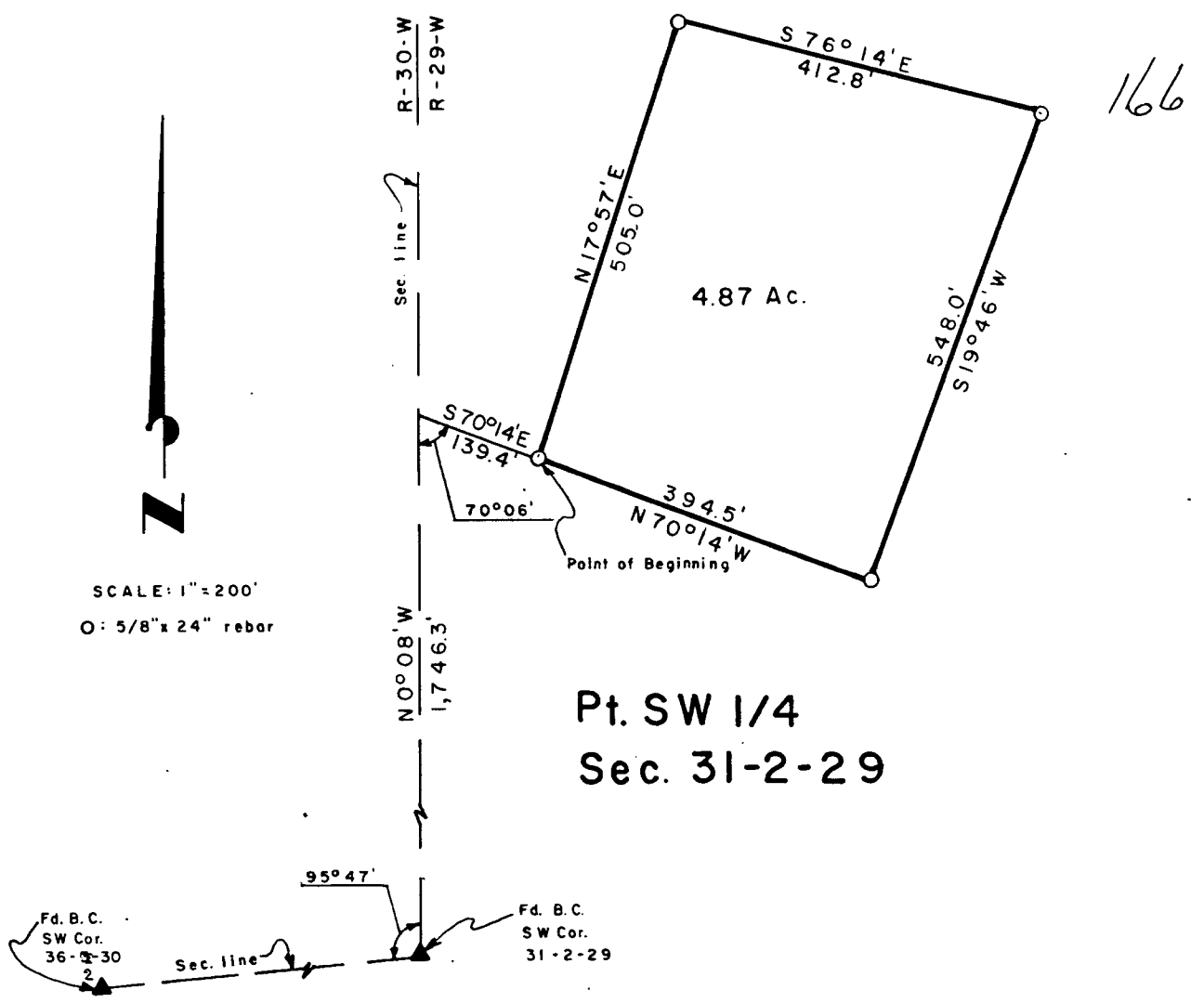

166

SURVEYOR'S CERTIFICATE

I hereby certify that the above Plat of Survey is a true and correct delineation of a field survey conducted by me locating a tract of land in the Southwest Quarter (SW¼) of Section 31, Township-2-North, Range-29-West of the Sixth P.M., Red Willow County, Nebraska more particularly described as follows:

Referring to the Southwest Corner of Section 31 ; thence N 0° 08' W, 1,746.3 feet to a point; thence S 70° 14' E, 139.4 feet to the true point of beginning; thence N 17° 57' E, 505.0 feet to a point; thence S 76° 14' E, 412.8 feet to a point; thence S 19° 46' W, 548.0 feet to a point; thence N 70° 14' W, 394.5 feet to the true point of beginning containing 4.87 acres more or less.

Dated November 8, 1979

Darrell W. Burke L.S. 301
McCook, Nebraska

FILED
IN COUNTY CLERK'S OFFICE
RED WILLOW CO., NEBR.
JAN 23 1980
10:30 o'clock A.M.
Phyllis Lehenck Co. Clerk
Deputy

NEBRASKA REGISTERED LS - 301 LAND SURVEYOR DARRELL W. BURKE

by

of c

do l

anc

this

Section, *Township* *North, Range*, *and that said survey was accurately made, according to law and the established rules and regulations governing the subdivision of sections, and that all corners were perpetuated with durable material as provided by law and as specifically set forth in the foregoing field notes; and that said notes and map have been compared with the memorandum notes of survey and are true and correct.*

Witness my hand this *day of* *19*

County Surveyor.

19

e survey of

Chainman,

Chainman,

Chainman.

I surveyed

PLAT OF SURVEY

Section or ~~Lot~~ 33 Twp. or ~~Blk.~~ 3 Range 28 {East / West} 6th P. M.

167

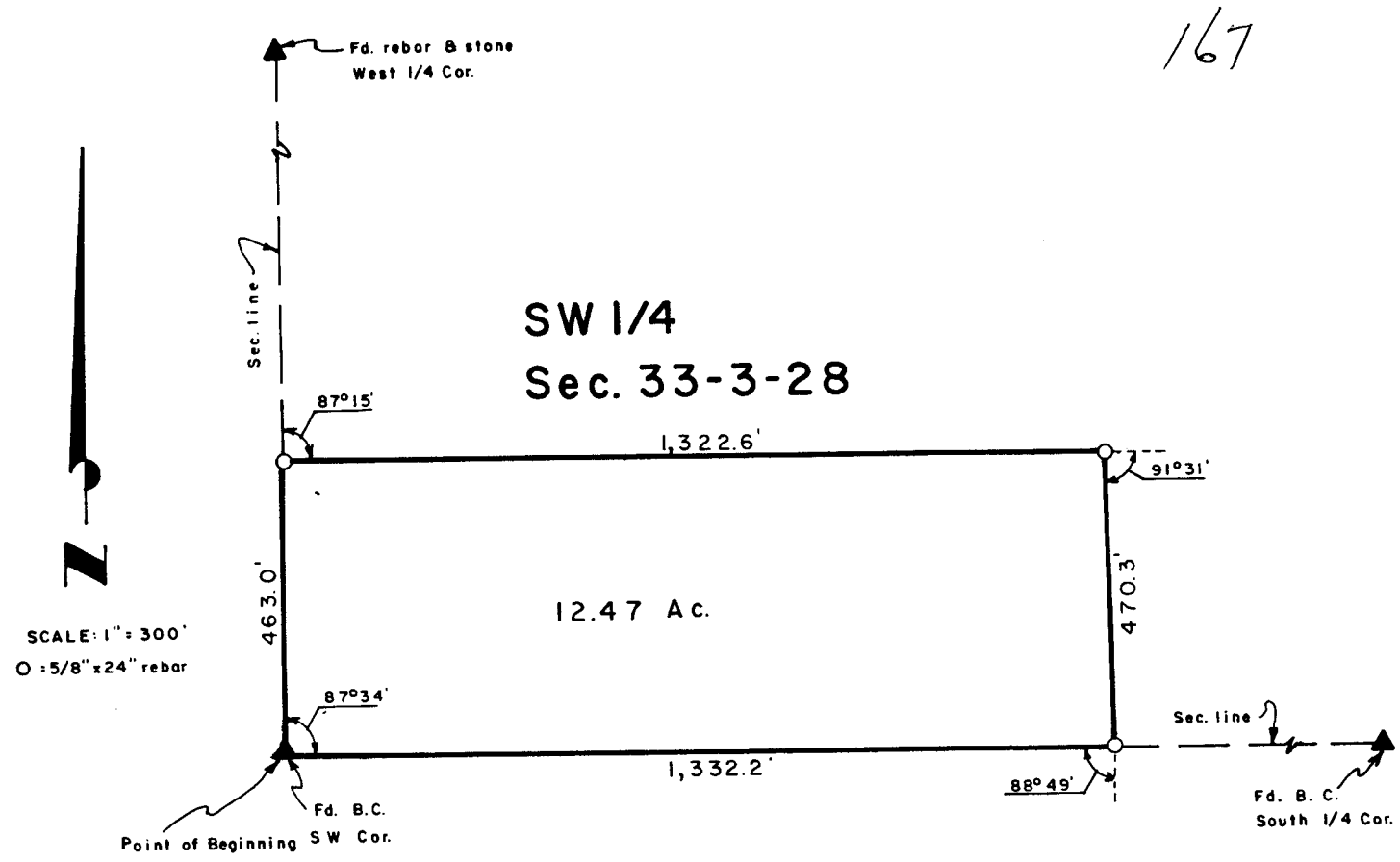

2)

SURVEYOR'S CERTIFICATE

I hereby certify that the above Plat of Survey is a true and correct delineation of a field survey conducted by me locating a tract of land in the Southwest Quarter (SW¼) of Section 33, Township-3-North, Range-28-West of the Sixth P.M., Red Willow County, Nebraska more particularly described as follows:

Referring to the Southwest Corner of said Section as the point of beginning; thence North 463.0 feet to a point; thence Right 87° 15', 1,322.6 feet to a point; thence Right 91° 31', 470.3 feet to a point; thence Right 88° 49', 1,332.2 feet to the point of beginning containing 12.47 acres more or less.

Dated November 8, 1979

Darrell W. Burke L.S. 301
McCook, Nebraska

FILED
IN COUNTY CLERK'S OFFICE
RED WILLOW CO., NEBR.
JAN 23 1980
10:30 O'clock A.M.
Phyllis Lebsack Co. Clerk
Deputy

NEBRASKA REGISTERED LS - 301 LAND SURVEYOR DARRELL W. BURKE

Appli

by.....

.....

Intere

of date when s

.....

We,....

do hereby certi

.....

and that all li

Sub

this.....

.....

I hereb

.....

Section....., *Township*.....*North, Range*....., *and that said survey was accurately made, according to law and the established rules and regulations governing the subdivision of sections, and that all corners were perpetuated with durable material as provided by law and as specifically set forth in the foregoing field notes; and that said notes and map have been compared with the memorandum notes of survey and are true and correct.*

Witness my hand this.....*day of*.....*19*.....

.....*County Surveyor.*

PLAT OF SURVEY

Section or ~~Lot~~ 17 Twp. or ~~Blk.~~ 3 Range 28 {East / West} 6th P. M.

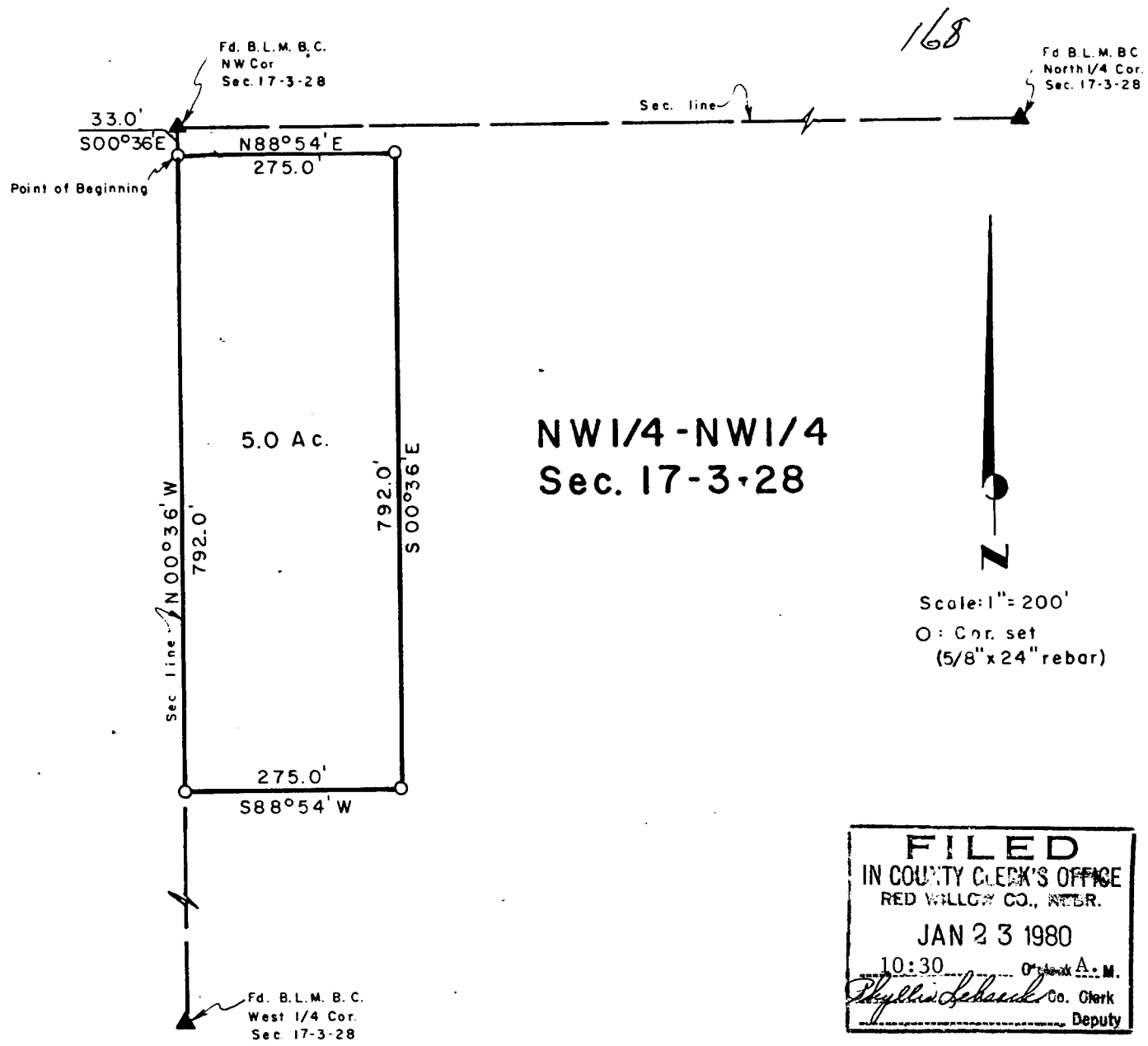

FILED
IN COUNTY CLERK'S OFFICE
RED WILLOW CO., NEBR.
JAN 23 1980
10:30 O'clock A. M.
Phyllis Schaack Co. Clerk
Deputy

SURVEYOR' S CERTIFICATE

I hereby certify that the above Plat of Survey is q true and correct delineation of a field survey conducted by me locating a tract of land in the Northwest Quarter of the Northwest Quarter ($NW\frac{1}{4}$-$NW\frac{1}{4}$) of Section 17, Township-3-North, Range-28-West of the Sixth P. M. in Red Willow County, Nebraska, more particularly described as follows;

Referring to the northwest corner of said Section 17; thence S 00° 36' E, 33.0 feet to the true point of beginning; thence N 88° 54' E, 275.0 feet to a point; thence S 00° 36' E, 792.0 feet to a point; thence S 88° 54' W, 275.0 feet to a point on the west line of Section 17' thence N 00° 36' W, along the west kine of Section 17. 792.0 feet to the point of beginning, containing 5.0 acres more or less.

Dated January 11, 1980

Darrell W. Burke
McCook, Nebraska

NEBRASKA REGISTERED LAND SURVEYOR 1S-301 DARRELL W. BURKE

*by... ....

PLAT OF SURVEY

Section or ~~Lot~~ 30 Twp. or ~~Blk.~~ 3 Range ~~29~~ {East / West} 6th P. M.

169

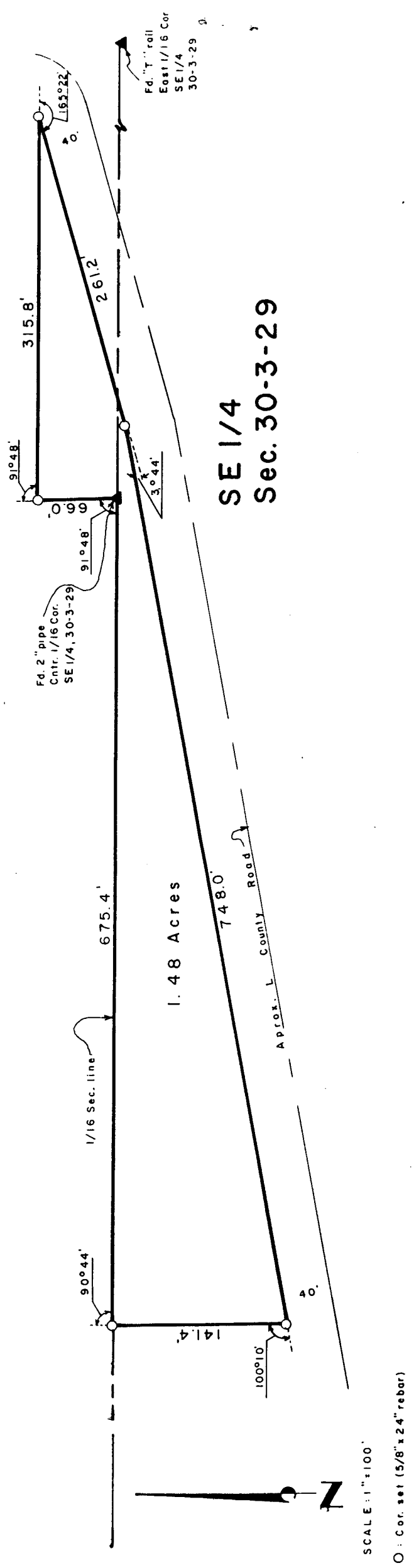

FILED
IN COUNTY CLERK'S OFFICE
RED WILLOW CO., NEBR.
JAN 23 1980
10:30 A. M.
Clerk
Co. Clerk
Deputy

NEBRASKA REGISTERED LS-301 LAND SURVEYOR DARRELL W. BURKE

SURVEYOR'S CETTIFICATE

I hereby certify that the above Plat of Survey is a true and correct delineation of a field survey conducted by me locating a tract of land in the Southeast Quarter, (SE¼), of Section 30, Township-3-North, Range-29-West of the Sixth P. M., in Red Willow County, Nebraska, more particularly described as follows:

Referring to the Center Sixteenth corner of said SE¼ as the true Point of Beginning; thence Northerly, along the East line of Block 17, West McCook Addition to the City of McCook, 66.0 feet to a point; thence 91°48' Right, 315.8 feet to a point; thence 165°22' Right, 261.2 feet to a point; thence 100°10' Right, 141.4 feet to a point on the Sixteenth Section line of said SE¼; thence 90°44' Right, along said Sixteenth line, 675.4 feet to the point of beginning, containing 1.48 acres, more or less.

Dated January 2, 1980

Darrell W. Burke L. S. 301
McCook, Nebraska

by.....

of da

do he

and

this..

19.....,

.....

.....

.....,

survey of

.....

hainman,

hainman,

hainman.

surveyed

.....

Section....., *Township*.....North, *Range*....., *and that said survey was accurately made, according to law and the established rules and regulations governing the subdivision of sections, and that all corners were perpetuated with durable material as provided by law and as specifically set forth in the foregoing field notes; and that said notes and map have been compared with the memorandum notes of survey and are true and correct.*

Witness my hand this.....*day of*.....*19*.....

.....*County Surveyor.*

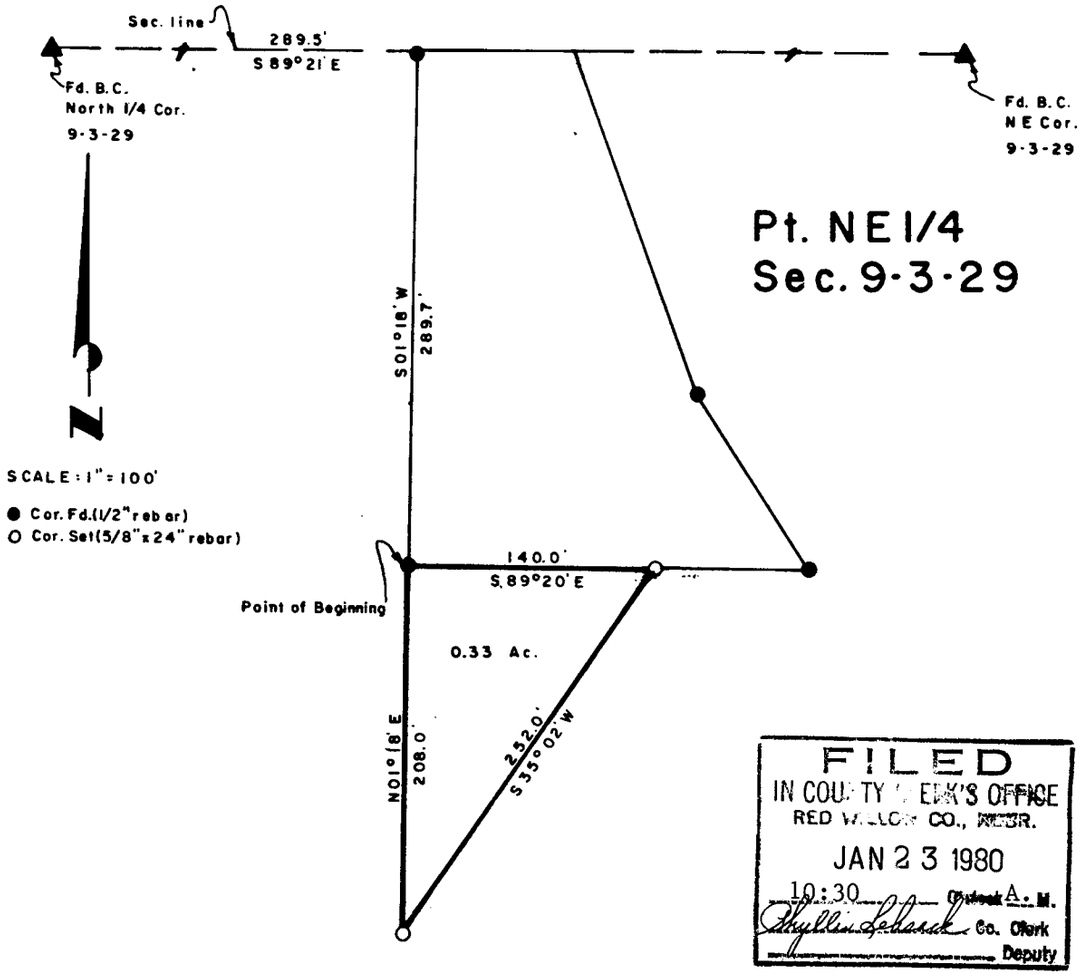

FILED
IN COUNTY CLERK'S OFFICE
RED WILLOW CO., NEBR.
JAN 23 1980
10:30 o'clock A. M.
Phyllis Schaack Co. Clerk
Deputy

SURVEYOR'S CERTIFICATE

I hereby certify that the above Plat of Survey is a true and correct delineation of a field survey conducted by me locating a tract of land in the Northeast Quarter (NE$\frac{1}{4}$) of Section 9, Township-3-North, Range-29-West of the Sixth P.M., Red Willow County, Nebraska more particularly described as follows:

Referring to the North Quarter corner of said Section; thence S89° 21'E, 289.5 feet to a point; thence S01° 18'W, 289.7 feet to the true Point of Beginning; thence S89° 20'E, 140.0 feet to a point; thence S35° 02'W, 252.0 feet to a point; thence N01° 18'E, 208.0 feet to the Point of Beginning containing 0.33 acres more or less.

Dated November 16, 1979

Darrell W. Burke L.S. 301
McCook, Nebraska

NEBRASKA REGISTERED LS-301 LAND SURVEYOR DARRELL W. BURKE

PLAT OF SURVEY

Section or ~~Lot~~ 12 Twp. or ~~Blk.~~ 3 Range ~~28~~ {East / West} 6th P. M.

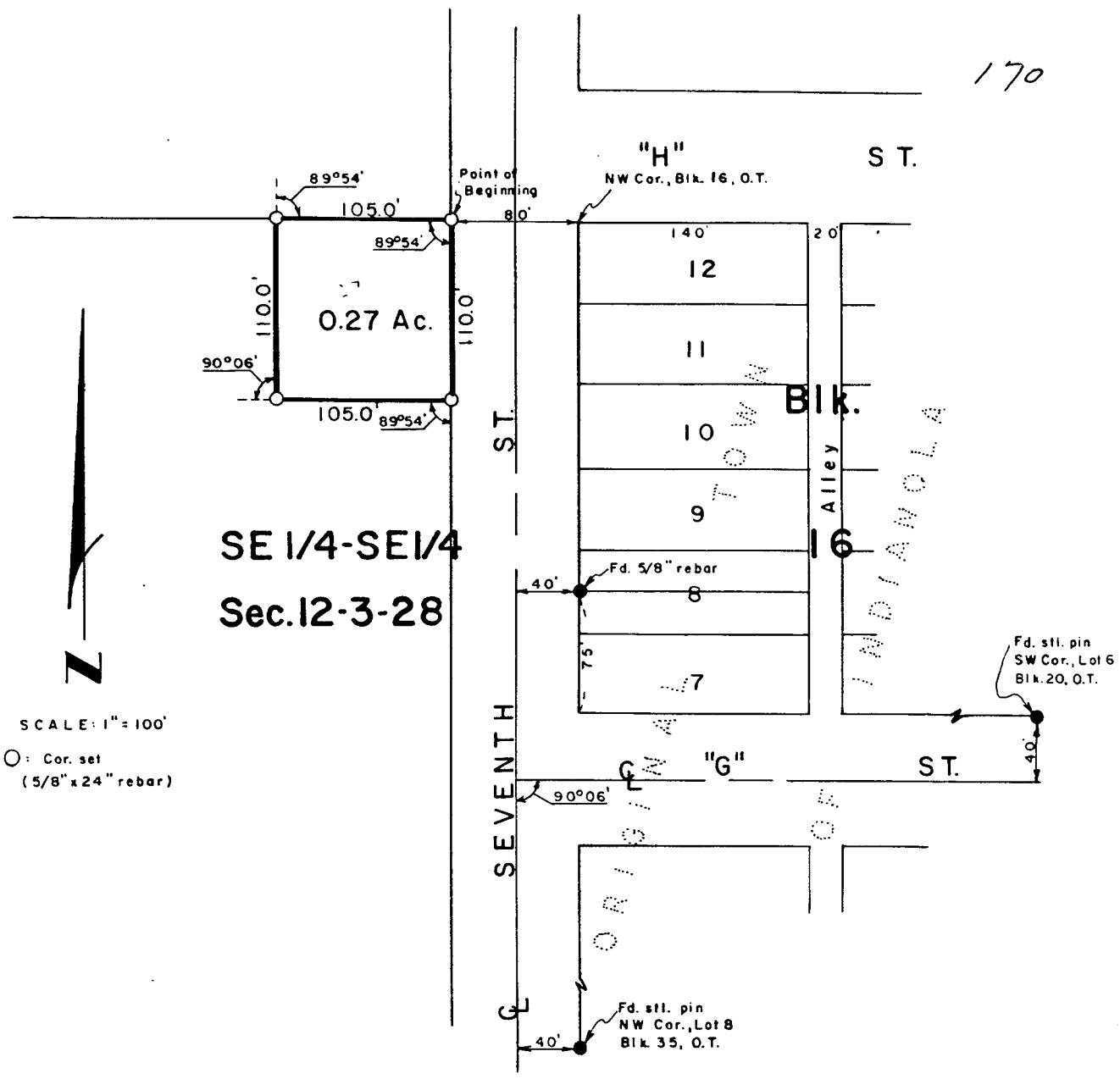

SURVEYOR'S CERTIFICATE

I hereby certify that the above Plat of Survey is a true and correct delineation of a field survey conducted by me locating a tract of land in the Southeast Quarter of the Southeast Quarter,(SE¼-SE¼), of Section 12, Township-3-North, Range-28-West of the Sixth P. M., Red Willow County, Nebraska, more particularly described as follows:

Referring to the Northwest corner of Block 16, of the Original Town of Indianola; thence westerly along an extension of the south line of "H" Street, 80.0 feet to the true Point of Beginning; thence 89°54' Left, along the west line of Seventh Street, 110.0 feet to a point; thence 89°54' Right, 105.0 feet to a point; thence 90°06' Right, 110.0 feet to a point; thence 89°54' Right, 105.0 feet to the point of beginning, containing 0.27 acres, more or less.

Dated January 15, 1980

Darrell W. Burke L. S. 301
McCook, Nebraska

FILED
IN COUNTY CLERK'S OFFICE
RED WILLOW CO., NEBR.
JAN 23 1980
10:30 O'clock A.M.
Phyllis Lebeck Co. Clerk
Deputy

NEBRASKA REGISTERED LS-301 LAND SURVEYOR DARRELL W. BURKE

by

of

do

an

thi

e survey of

Chainman,

Chainman,

Chainman.

I surveyed

Section ....., *Township* ..... *North, Range* ....., *and that said survey was accurately made, according to law and the established rules and regulations governing the subdivision of sections, and that all corners were perpetuated with durable material as provided by law and as specifically set forth in the foregoing field notes; and that said notes and map have been compared with the memorandum notes of survey and are true and correct.*

Witness my hand this ..... *day of* ..... *19* .....

..... *County Surveyor.*

PLAT OF SURVEY

Sections – 5, 8, 17, 18,
Section or ~~Lot~~ 20, 21, 31, 32 Twp. or ~~Blk~~ 1 Range 30 {East / West} 6th P. M.

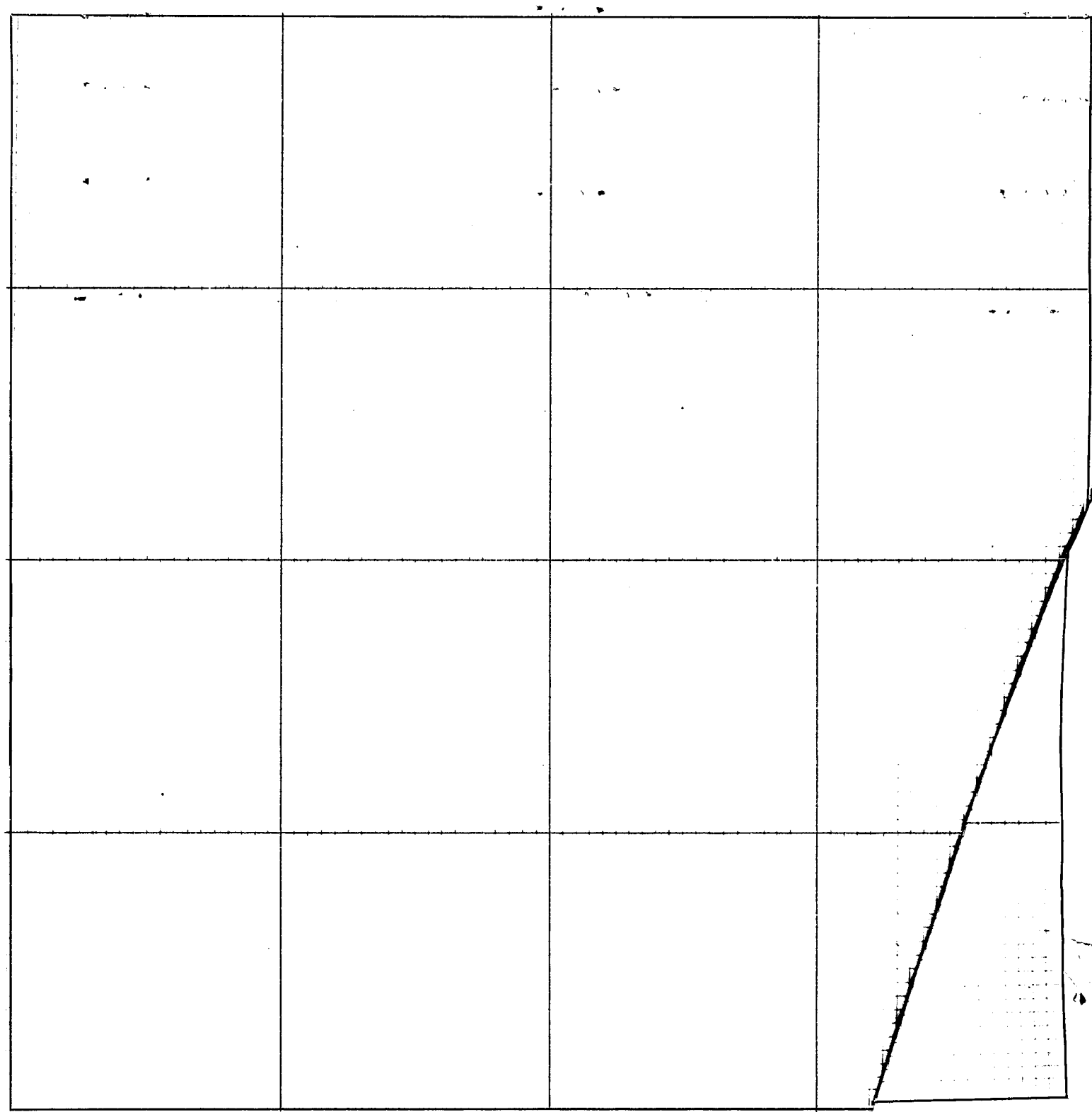

CERTIFICATES

Application for survey of ..... *Section* ....., *Township* ....., *North, Range* .....,
by ....., *19*....., *owner of the* .....
..... *of said section.*

Interested parties were notified by ..... *on the* ..... *day* ..... *19*.....,
(Mail or Personal Service)
of date when said survey would begin. Interested parties present were .....
.....

OATH OF CHAINMEN

We, ... *and* .....,
do hereby certify that, after being duly sworn, we assisted ....., *County Surveyor, in the survey of*
..... *Section* ....., *Township* ..... *North, Range* .....
and that all lines of said survey were accurately measured by us according to instructions given us and to the best of our skill and ability.

Subscribed in my presence and sworn to before me ..... *Chainman,*
this ..... *day of* ..... *19*..... ..... *Chainman,*
..... *County Surveyor.* ..... *Chainman.*

SURVEYOR'S CERTIFICATE

I hereby certify that on the ..... *day of* ..... *19*..... *I surveyed*
.....
Section ....., *Township* ..... *North, Range* ....., *and that said survey was accurately made, according to law and the established rules and regulations governing the subdivision of sections, and that all corners were perpetuated with durable material as provided by law and as specifically set forth in the foregoing field notes; and that said notes and map have been compared with the memorandum notes of survey and are true and correct.*

Witness my hand this ..... *day of* ..... *19*.....

..... *County Surveyor.*

REPORT OF PERMANENT SURVEY CORNER MARKERS AND WITNESSES

Red Willow COUNTY

Southwest Corner of Section No. 20, T- 1 -N, R- 30 - W

FIELD NOTES

Party Chief Craig Burke

Date: 8-31-79

Set Brass Cap marked T-1-N R-30-W 19 | 20 / 30 | 29 S 301 in 3" x 40" pipe protruding 2" above ground.

CORNER TIES

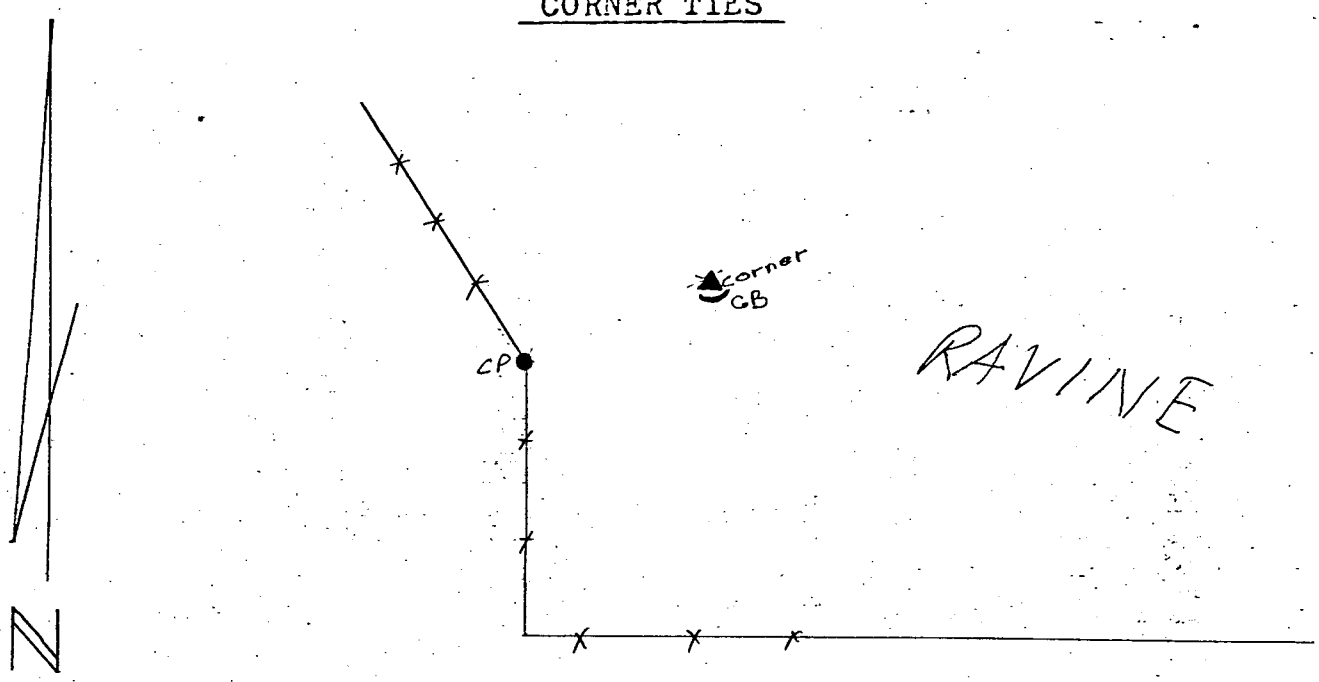

Party Chief D J Burke

Date: 8/31/79

REPORT OF PERMANENT SURVEY CORNER MARKERS AND WITNESSES

Red Willow COUNTY

Southwest Corner of Section No. 19, T-1-N, R-30-W

FIELD NOTES

Party Chief Craig Burke

Date: 4-21-80

Fd. stone
set 2½" pipe w/ brass cap

CORNER TIES

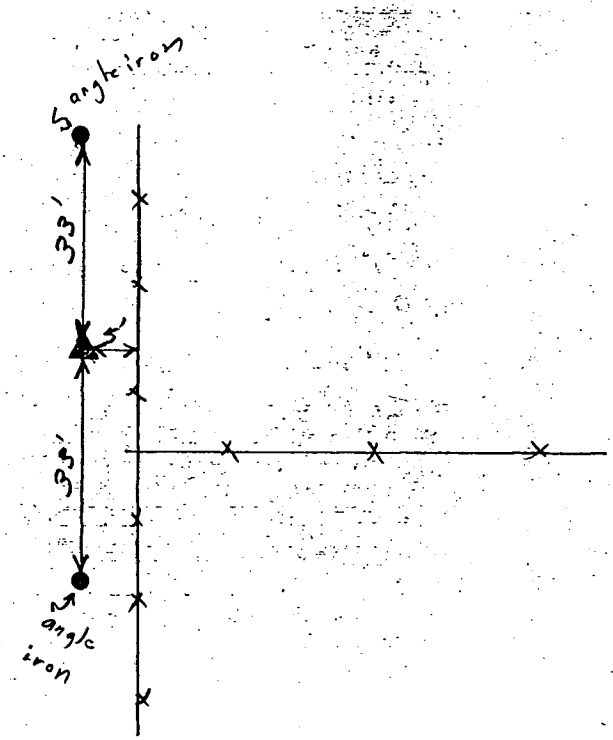

Party Chief _____

Date: _____

REPORT OF PERMANENT SURVEY CORNER MARKERS AND WITNESSES

Red Willow COUNTY

West Quarter Corner of Section No. 8, T- 1 -N, R- 30 - W

FIELD NOTES

Party Chief Craig Burke

Date: 8-28-79

Found stone and marked brick by E J Johnson

Set Brass cap marked T-1-N | R-30-W in 3"x40" pipe protruding 1 Foot

7,7|8

< S 301

CORNER TIES

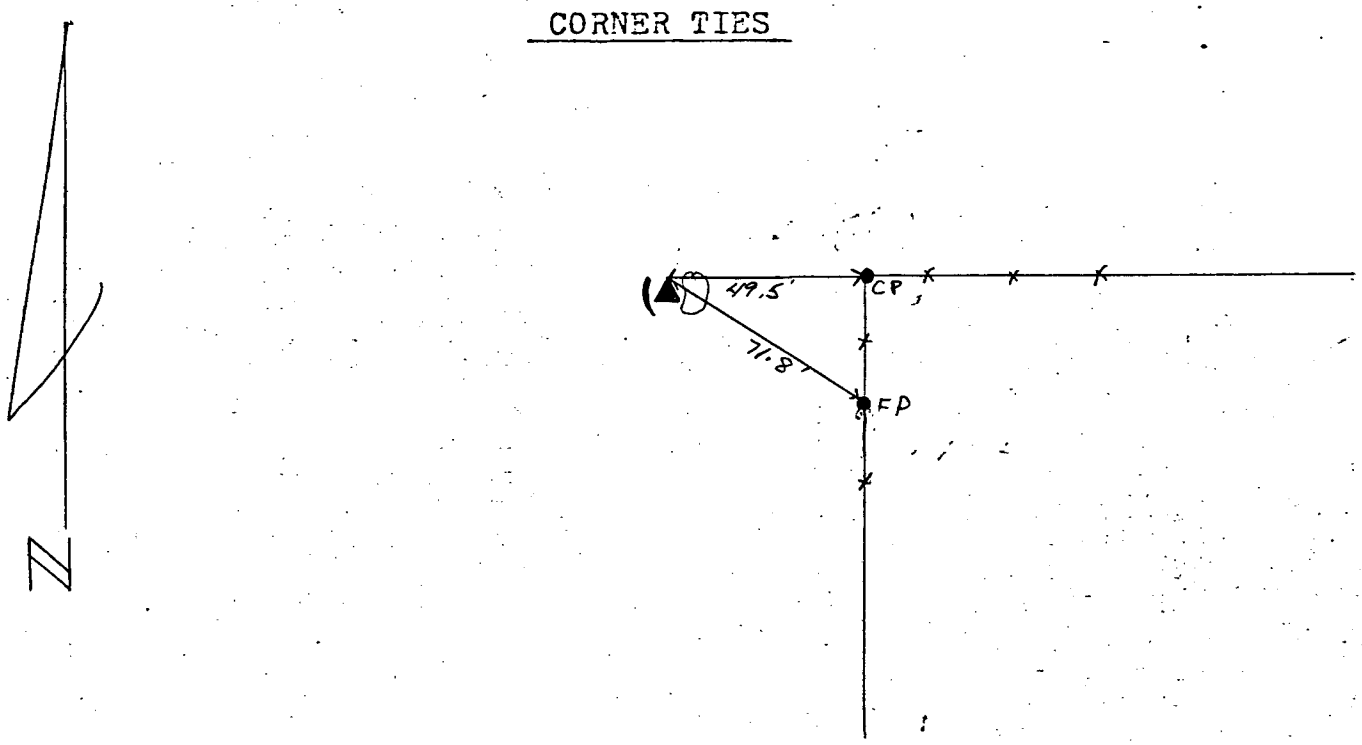

Party Chief D H Burke

Date: 8/31/79

REPORT OF PERMANENT SURVEY CORNER MARKERS AND WITNESSES

Red Willow COUNTY

North Quarter Corner of Section No. 8, T- 1 -N, R- 30 - W

FIELD NOTES

Party Chief Craig Burke

Date: 8-31-79

Set Brass cap marked T-1-N R-30-W 5/8 LS 301

Found marked brick by E Johnson

CORNER TIES

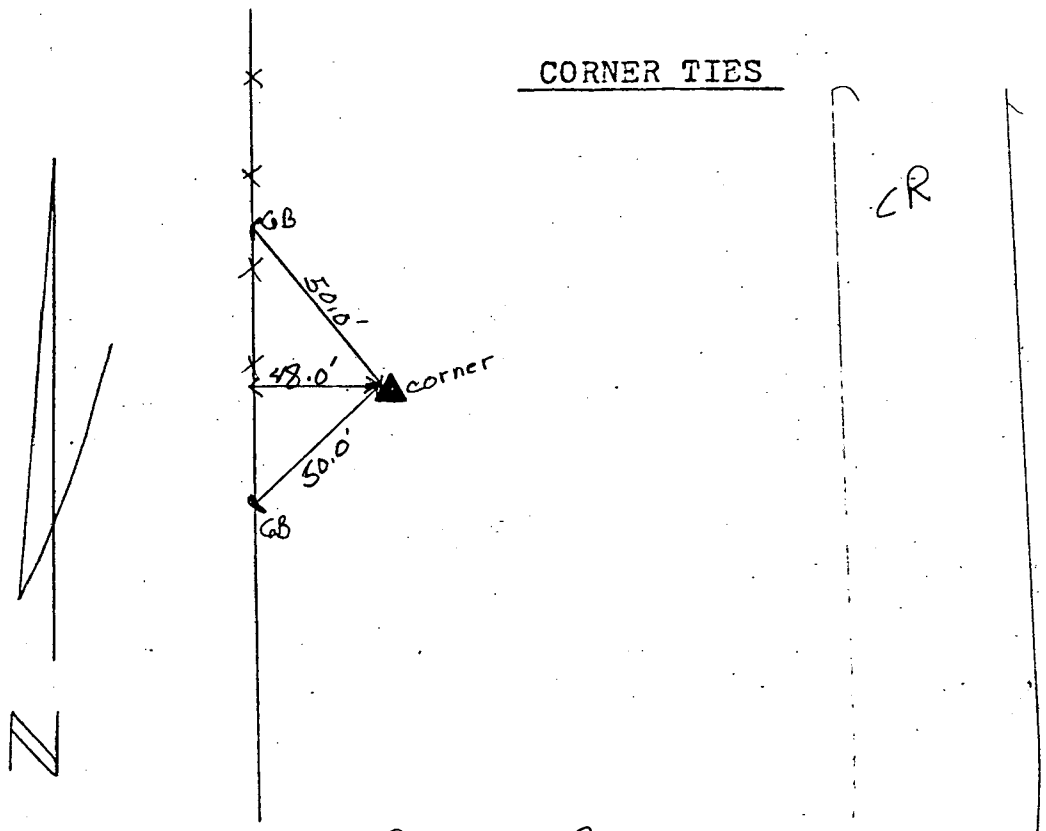

Party Chief D H Burke

Date: 8/31/79

REPORT OF PERMANENT SURVEY CORNER MARKERS AND WITNESSES

Red Willow COUNTY

Southwest Corner of Section No. 7, T-1-N, R-30- W

FIELD NOTES

Party Chief Craig Burke

Date: 4-21-80

Fd. stone

Set 2½" pipe w/ brass Cap

CORNER TIES

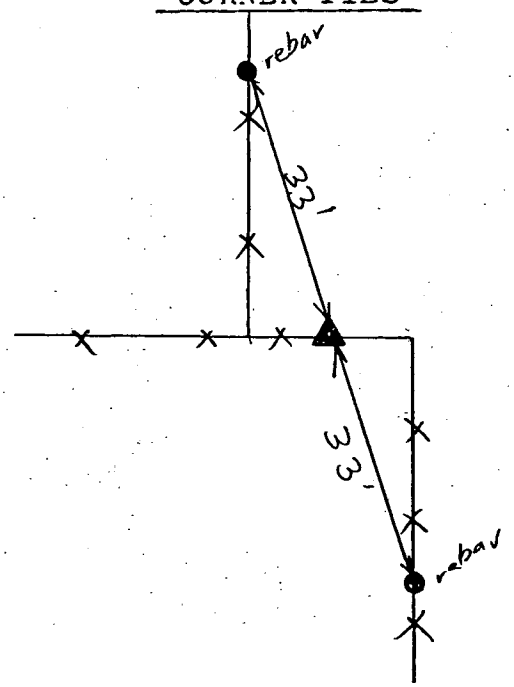

Party Chief _____

Date: _____

REPORT OF PERMANENT SURVEY CORNER MARKERS AND WITNESSES

Red Willow COUNTY

Northeast Corner of Section No. 5, T- 1 -N, R- 30 - W

FIELD NOTES

Party Chief Craig Burke

Date: 8-28-79

Set brass cap marked

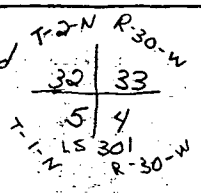

in 3"x40" pipe protruding 1 Foot.

Lies in pasture on west bank of 60' ravine, no ties available

CORNER TIES



Party Chief D H Burke

Date: 8/31/79

REPORT OF PERMANENT SURVEY CORNER MARKERS AND WITNESSES

Red Willow COUNTY

East Quarter Corner of Section No. 5, T- 1 -N, R- 30 - W

FIELD NOTES

Party Chief Craig Burke

Date: 8-28-79

Set Brass cap marked T-1-N R-30-W 5 | 4 in 3" x 40" pipe protruding 6"

<S 301

In pasture; no ties

CORNER TIES

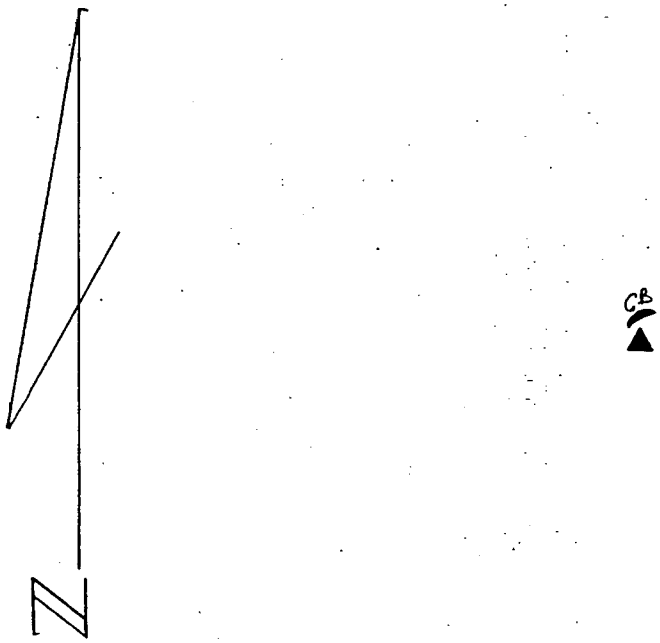

Party Chief D H Burke

Date: 8/31/79

FIELD NOTES

of

DEPENDENT RESURVEY

of

Sections 5, 8, 17, 18, 19, 20, 21
33, 32, 31, T-1-N R-30-W

Red Willow County

Nebraska

Executed by

Darrell W. Burke L.S. 301

Red Willow County Surveyor

C. Burke

J. Wight

FILED
IN COUNTY CLERK'S OFFICE
RED WILLOW CO., NEBR.
MAY 21 1980
11:55 o'clock A.M.
Phyllis Lehnert Co. Clerk
Deputy

Beginning this survey I research the survey records of Red Willow and Hitchcock Counties and find Application No. 359, dated May 1927, conducted by Edwin E. Johnson, Deputy State Surveyor; a survey conducted by J. O. Castburge, dated August 1886, and a survey conducted by E. C. Simmons, dated August 1928.

I travel to Section 8 to prospect for corners where I find the West ¼ corner, SW corner, SE corner, East ¼ corner, NE corner and North 1/16 corner of NE¼, all of Section 8 and set by E. E. Johnson in App. No. 359. From these corners I retrace his work and reestablish the North ¼ corner and South ¼ corner of Section 8 and East ¼ corner, NE corner and North ¼ corner of Section 5.

Next I go to the SW corner of Section 7 on the Range line where I find a stone. From this stone I go south along the Range line and find the SW corner of Section 19, SW corner of Section 30, and SW corner of Section 31. I set the SW corner of Section 18 by single proportioning of the distance between the SW corner of Section 7 and SW corner of Section 19.

Next I go to the Base Line at the SW corner of Section 31 where I had found a stone. From this corner I go east along the Base Line where I find the South ¼ corner of Section 31 and the SE corner of Section 36. Using single proportionate distances I set the South ¼ corner and the SE corner of Section 32.

Next I find the SE corner and the NE corner of Section 28, and the NE corner of Section 20. Using these corners and others mentioned elsewhere in these notes I reestablish the NW corner, SW corner, and the SE corner of Section 20, and the SE corner of Section 29 by double proportionate measurements. Using these corners I set the North and South ¼ corners of Section 20 and the South ¼ corner of Section 29.

The distances between corners and description of materials found for corners will be found on the attached Plat of Survey and tie sheets for each corner and are hereby made part of these notes. All corners are marked with a 2½" pipe with Brass Cap set in concrete within the pipe. The pipes are set well into the ground.

Dated May 1980

Darrell W. Burke

Darrell W. Burke L.S. 301
McCook, Nebraska

NEBRASKA REGISTERED LS-301 LAND SURVEYOR DARRELL W. BURKE

REPORT OF PERMANENT SURVEY CORNER MARKERS AND WITNESSES

Red Willow and Hitchcock COUNTY Line

Southwest Corner of Section No. 18, T-1-N, R-30-W

FIELD NOTES

Party Chief Darrell W. Burke

Date: 3-25-80

Set 2½" x 40" pipe w/brass cap marked:

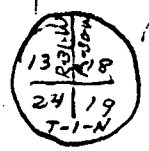

CORNER TIES

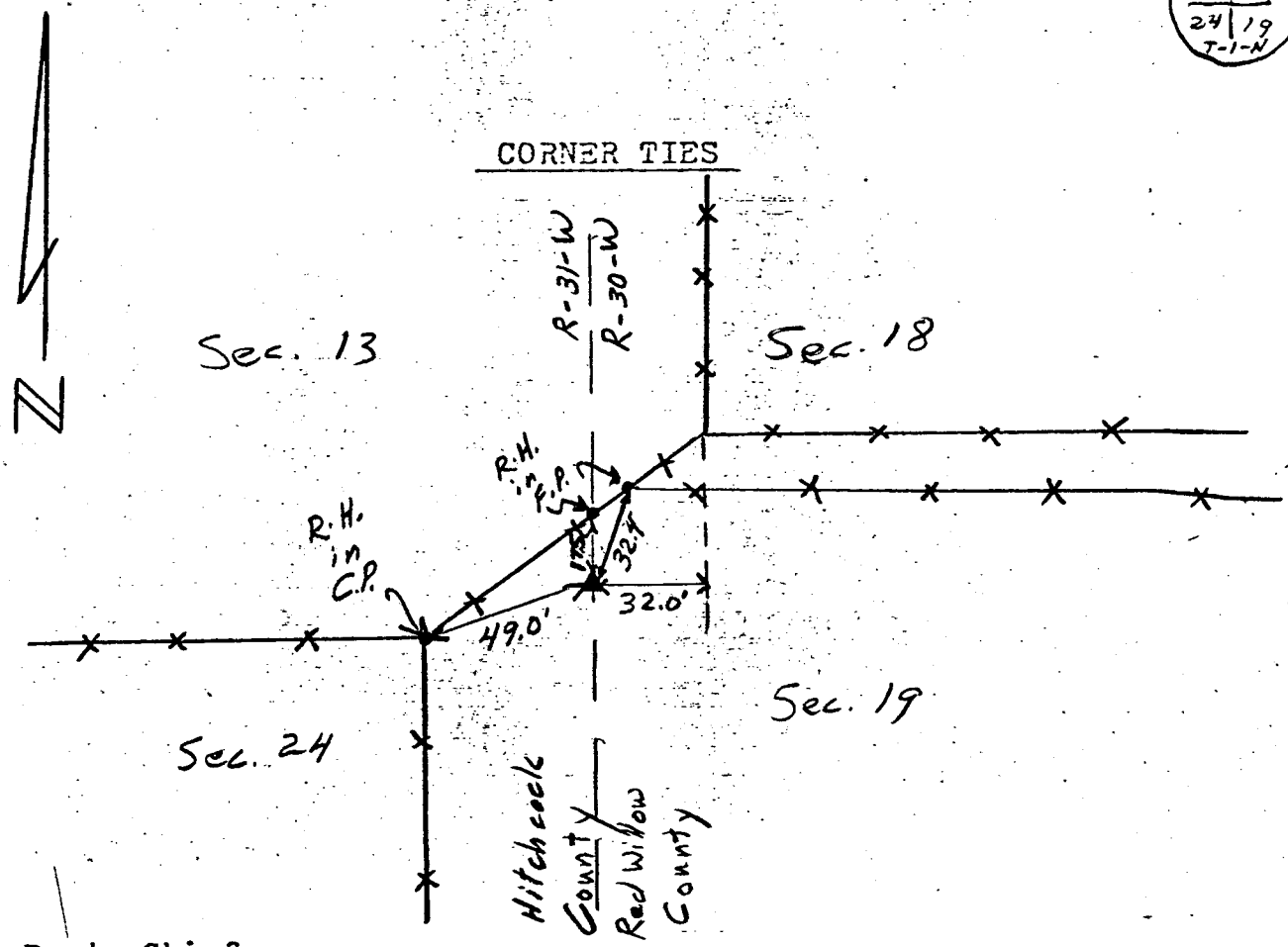

Party Chief _____

Date: _____

REPORT OF PERMANENT SURVEY CORNER MARKERS AND WITNESSES

Red Willow COUNTY

Southeast Corner of Section No. 17, T- 1 -N, R- 30 - W

FIELD NOTES

Party Chief Craig Burke

Date: 8-31-79

Found 1" pipe

Set Brass cap marked T-1-N R-30-W 17 | 16 / 20 | 21 in 3" x 40" pipe protruding 1 Foot

LS 301

CORNER TIES

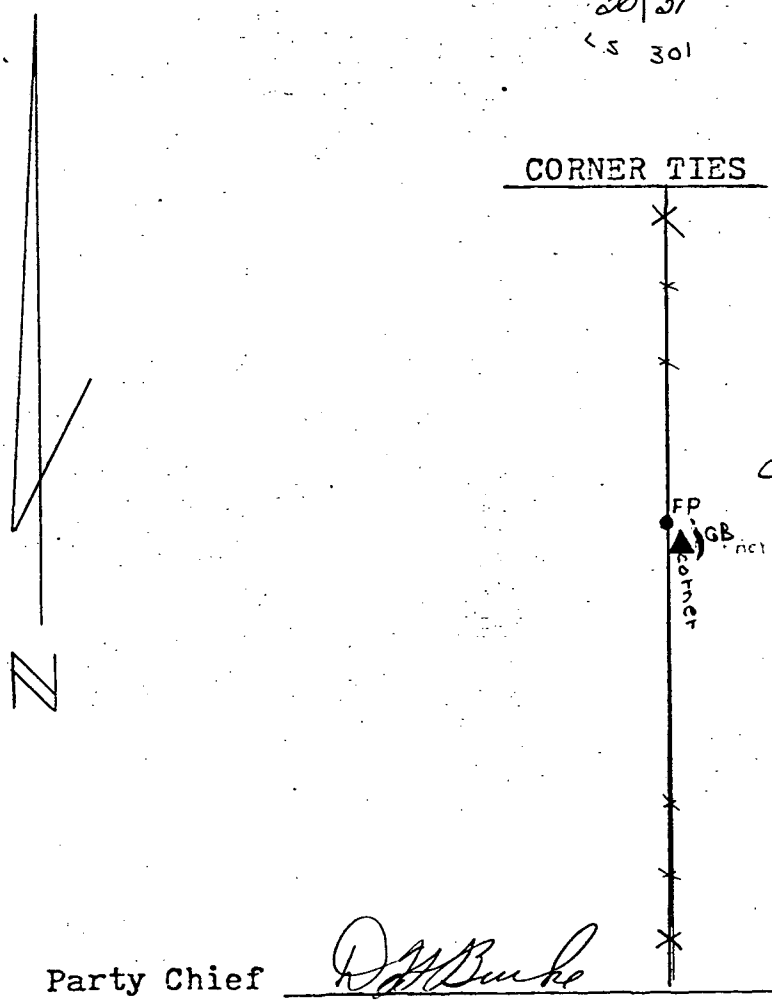

corner 1 Foot from fence post.

Party Chief D H Burke

Date: 8/31/79

REPORT OF PERMANENT SURVEY CORNER MARKERS AND WITNESSES

Red Willow COUNTY

South Quarter Corner of Section No. 17, T- 1 -N, R- 30 - W

FIELD NOTES

Party Chief Craig Burke

Date: 8-27-79

Set brass cap marked 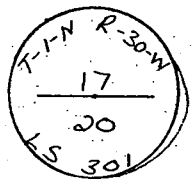

in 3" x 40" pipe 1 Foot underground

CORNER TIES

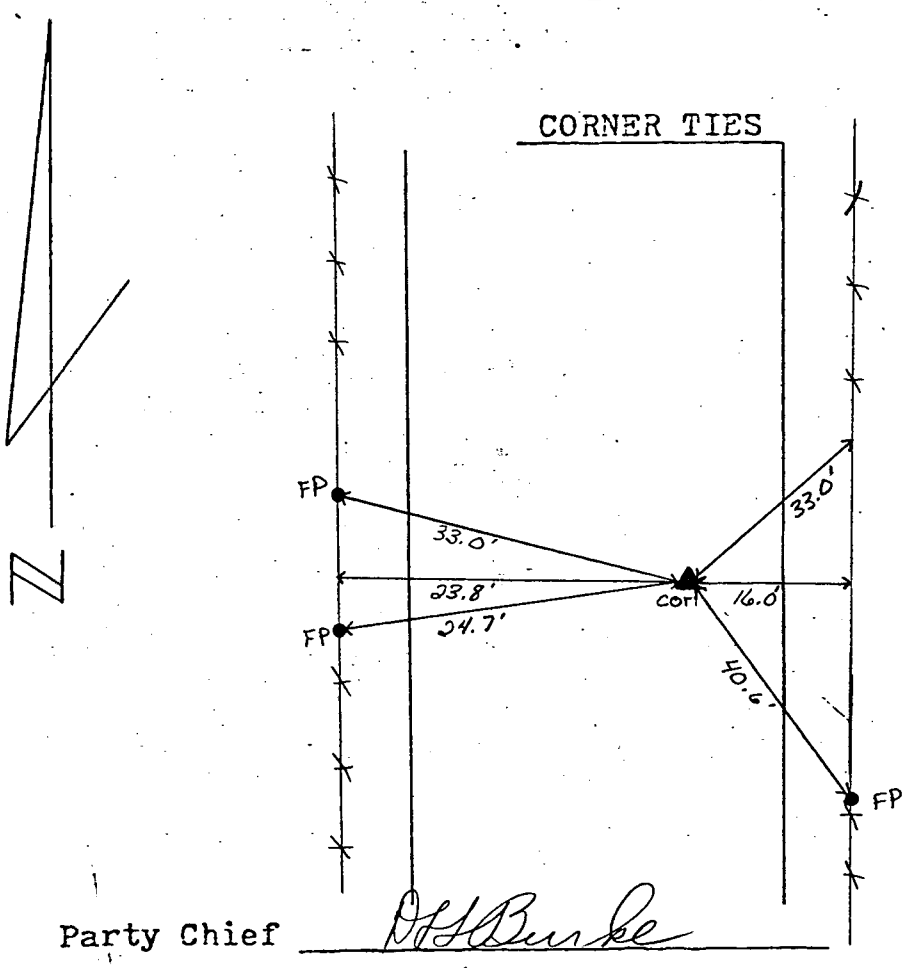

Party Chief D H Burke

Date: 8/31/79

REPORT OF PERMANENT SURVEY CORNER MARKERS AND WITNESSES

Red Willow COUNTY

South Quarter Corner of Section No. 32, T- 1 -N, R- 30 - W

FIELD NOTES

Party Chief Craig Burke

Date: 8-24-79

Set brass cap marked T-1-N R-30-W 32 LS 301 on 3" x 40" pipe protruding 1 Foot

CORNER TIES

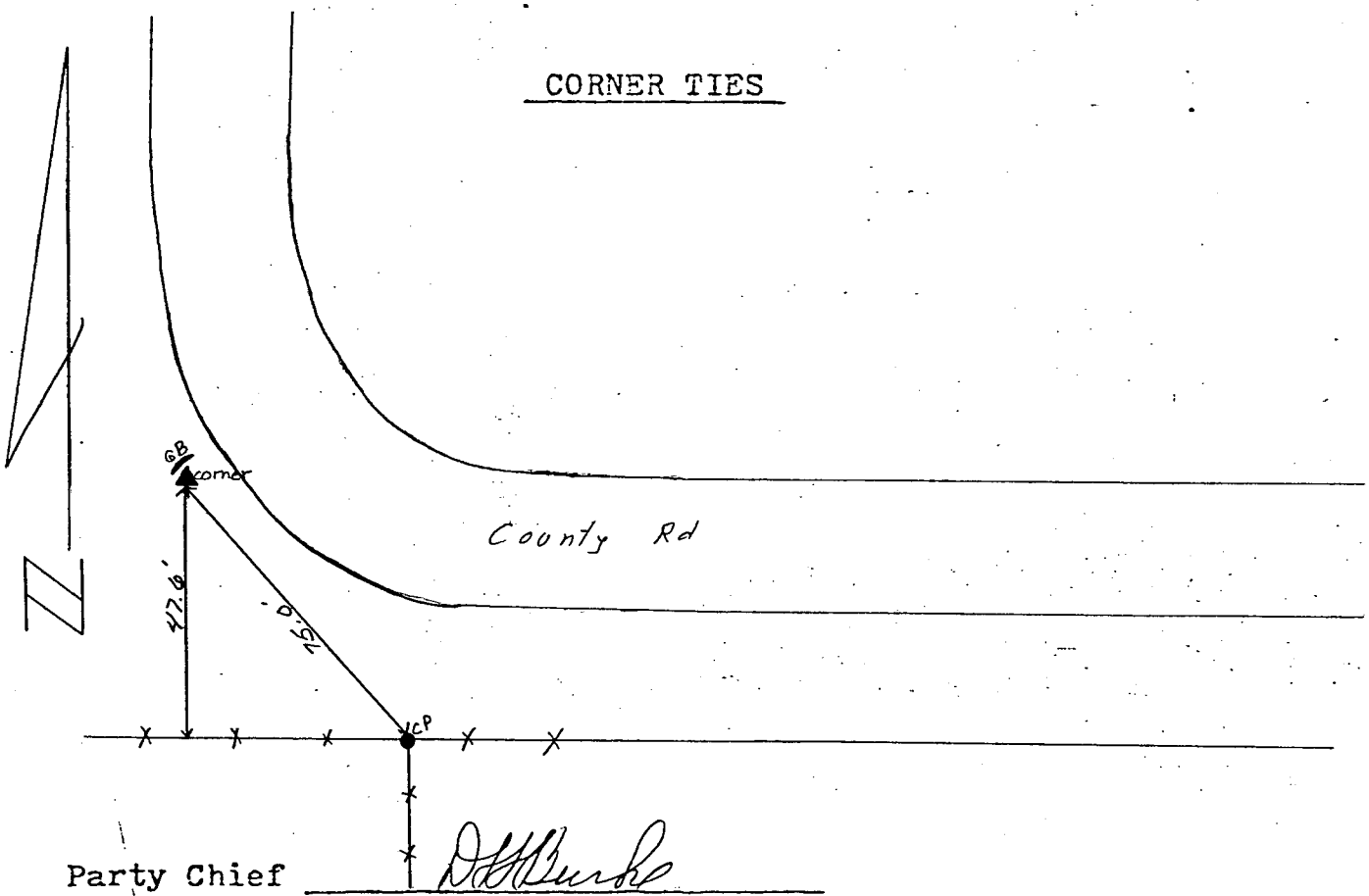

Party Chief D.H. Burke

Date: 8/31/79

REPORT OF PERMANENT SURVEY CORNER MARKERS AND WITNESSES

Red Willow COUNTY

Southeast Corner of Section No. 32, T- 1 -N, R- 30 - W

FIELD NOTES

Party Chief Craig Burke

Date: 8-24-79

Set brass cap marked T-1-N R-30-W 32|33 LS 301 in 3"x40" pipe 6" underground

CORNER TIES

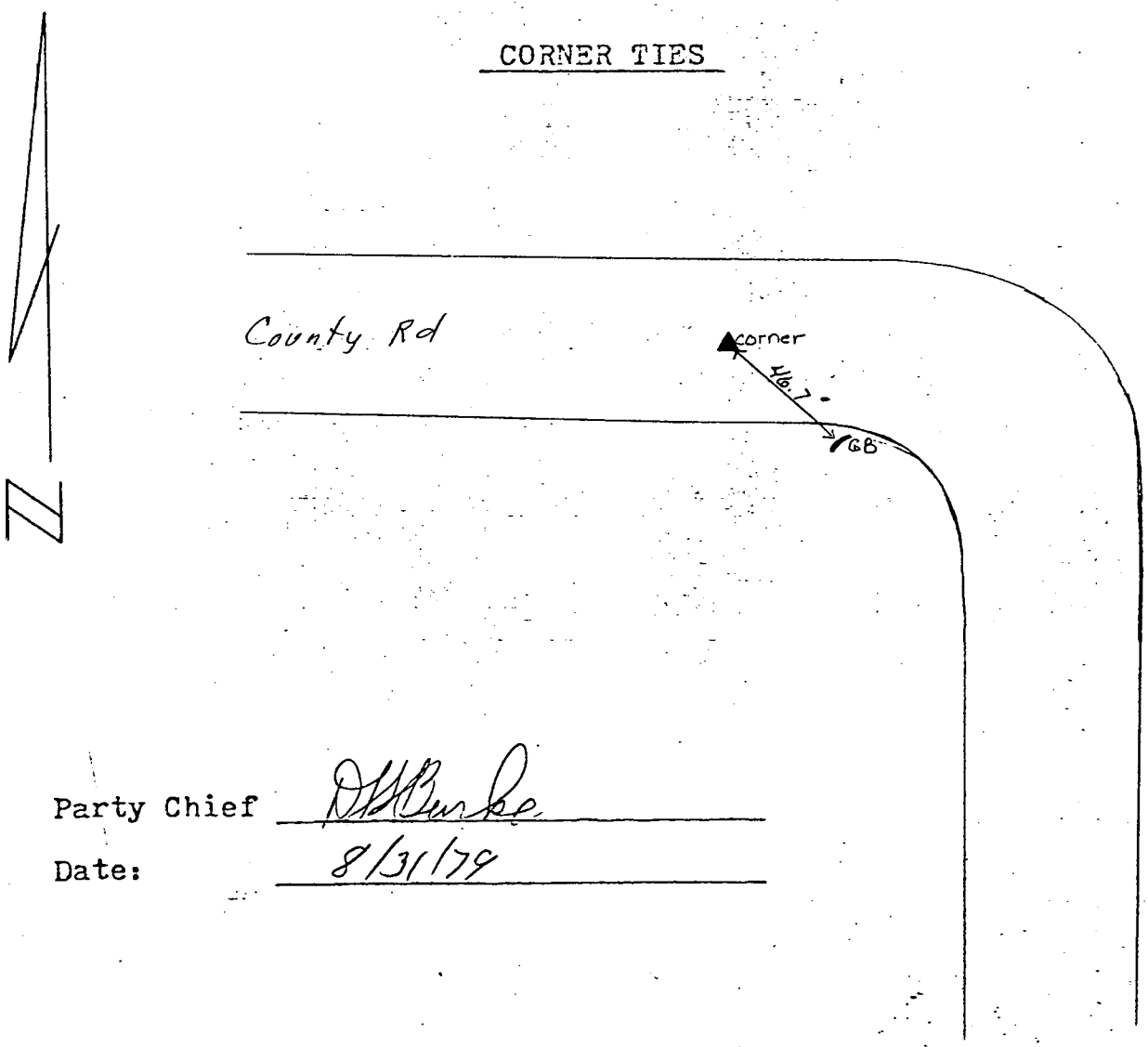

Party Chief D H Burke

Date: 8/31/79

REPORT OF PERMANENT SURVEY CORNER MARKERS AND WITNESSES

Red Willow COUNTY

Southwest Corner of Section No. 31, T- 1 -N, R- 30 - W

FIELD NOTES

Party Chief Craig Burke

Date; 3-28-79

Found stone, brick & rebar
Set Brass Cap marked 

in 3"x 24" pipe

CORNER TIES

Party Chief [illegible]

Date: 3-31-80

REPORT OF PERMANENT SURVEY CORNER MARKERS AND WITNESSES

Red Willow COUNTY

Southeast Corner of Section No. 36, T-1-N, R-30-W

FIELD NOTES

Party Chief Darrell W Burke

Date: 4-7-80

Found white stone @ 1' deep
placed 3" pipe w/ Brass Cap
beside stone

CORNER TIES

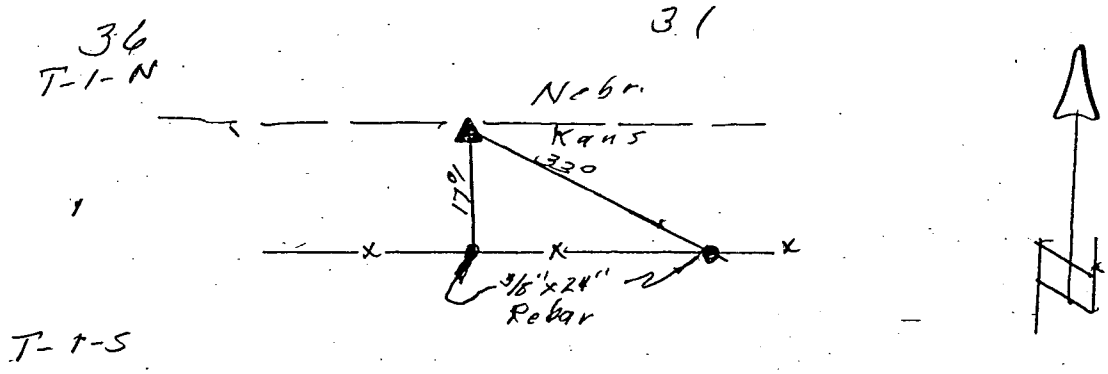

Party Chief Darrell W Burke

Date: 4-7-80

REPORT OF PERMANENT SURVEY CORNER MARKERS AND WITNESSES

Red Willow COUNTY

South Quarter Corner of Section No. 31, T- 1 -N, R- 30 - W

FIELD NOTES

Party Chief Craig Burke

Date; 8-31-79

Found rebar set by Jack Fitch

Set Brass cap marked T-1-N R-30-W 31 in 3" x 40" pipe 1 Foot underground

<s 301

by rebar in concrete

CORNER TIES

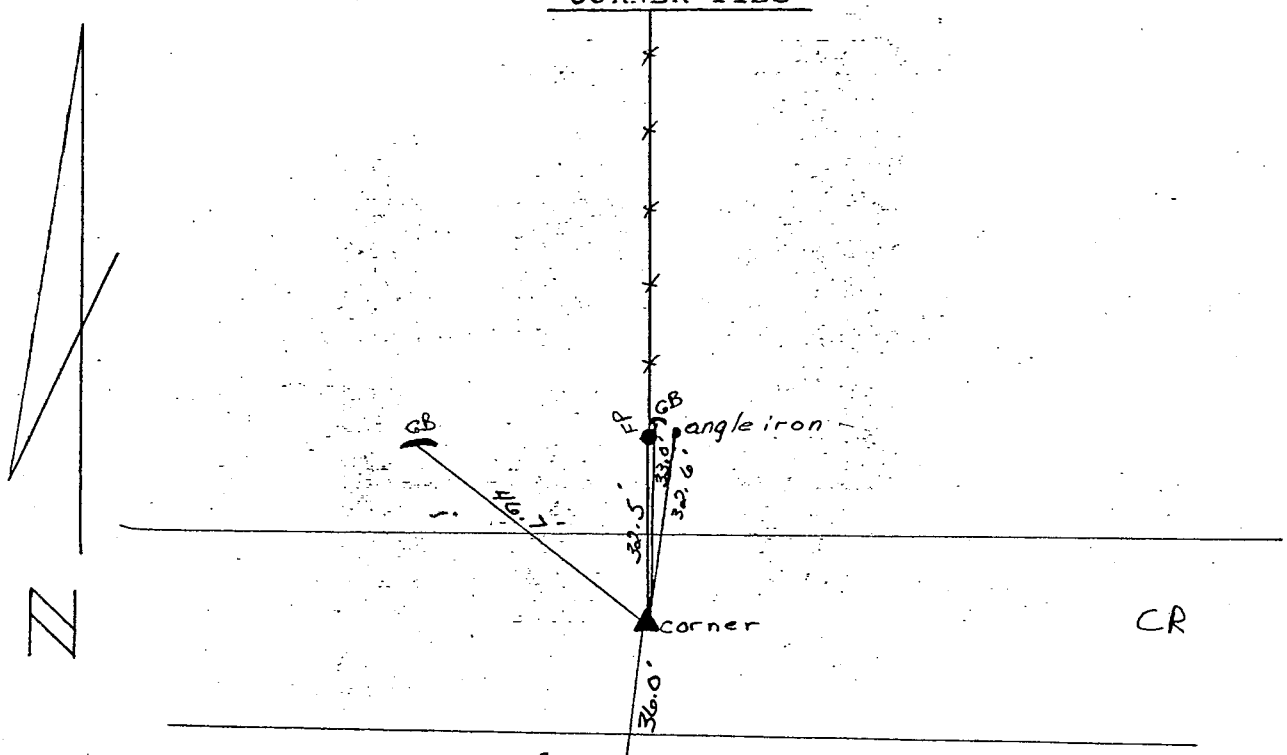

Party Chief D.H. Burke

Date: 8/31/79

REPORT OF PERMANENT SURVEY CORNER MARKERS AND WITNESSES

Red Willow COUNTY

Southwest Corner of Section No. 30, T- 1 -N, R- 30 - W

FIELD NOTES

Party Chief Craig Burke

Date: 4-21-80

Fd. rebar and brick
Set. 2½" pipe w/ brass cap

CORNER TIES

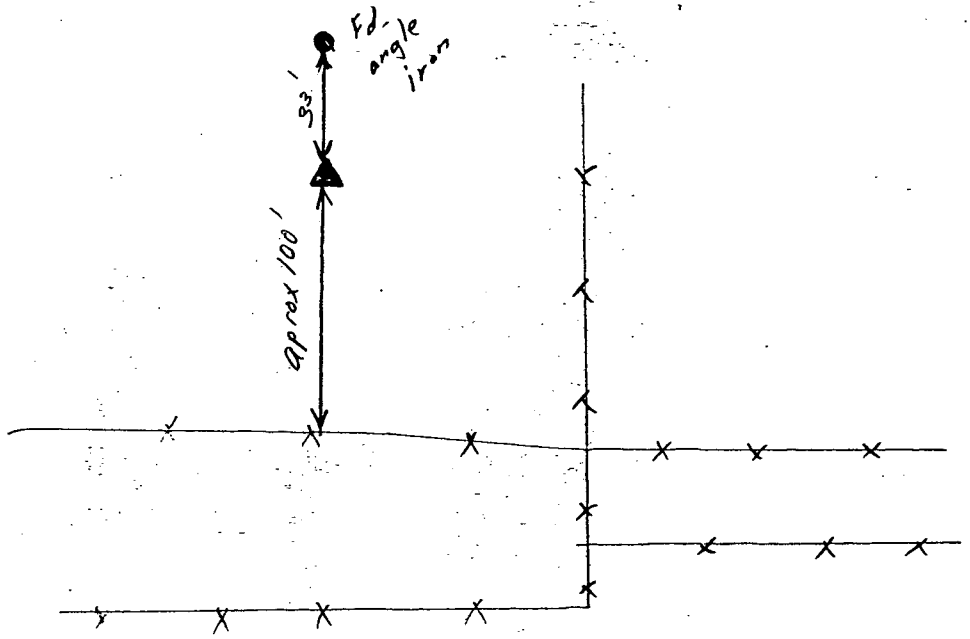

Party Chief _____

Date: _____

REPORT OF PERMANENT SURVEY CORNER MARKERS AND WITNESSES

Red Willow COUNTY

Southeast Corner of Section No. 29, T- 1 -N, R- 30 - W

FIELD NOTES

Party Chief Craig Burke

Date: 8-24-79

Set brass cap marked 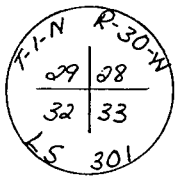

in 3" x 40" pipe protruding 1 Foot

CORNER TIES

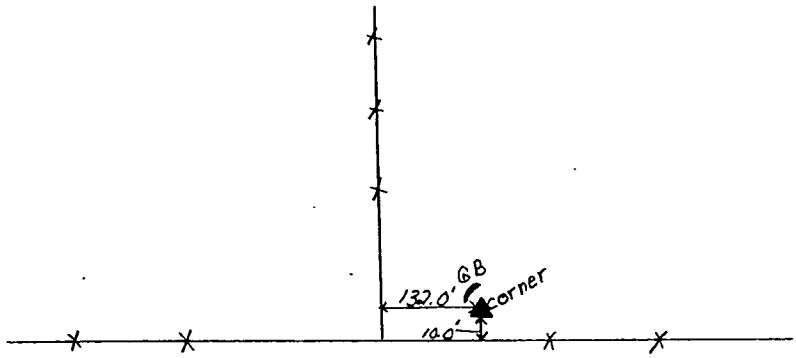

Party Chief D H Burke

Date: 8/31/79

REPORT OF PERMANENT SURVEY CORNER MARKERS AND WITNESSES

Red Willow COUNTY

North Quarter Corner of Section No. 29, T-1-N, R-30-W

FIELD NOTES

Party Chief Craig Burke

Date: 8-24-79

Set brass cap marked T-1-N R-30-W 20/29 LS 301 in 3"x40" pipe protruding 1 Foot!

CORNER TIES

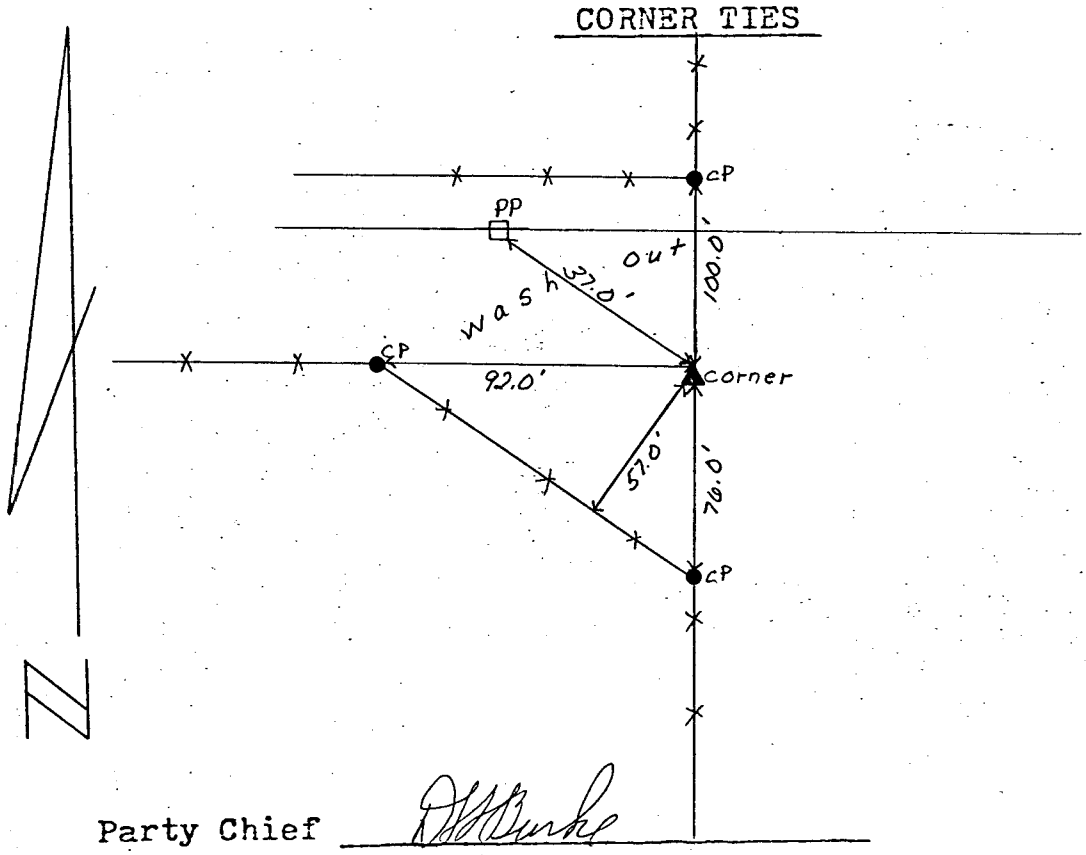

Party Chief D H Burke

Date: 8/31/79

REPORT OF PERMANENT SURVEY CORNER MARKERS AND WITNESSES

Red Willow COUNTY

Southwest Corner of Section No. 29, T- 1 -N, R- 30 - W

FIELD NOTES

Party Chief Craig Burke

Date: 8-24-79

Found original stone and traces of pits and mounds.

Set brass cap marked T-1-N R-30-W in 3"x40" pipe protruding 1 Foot

CORNER TIES

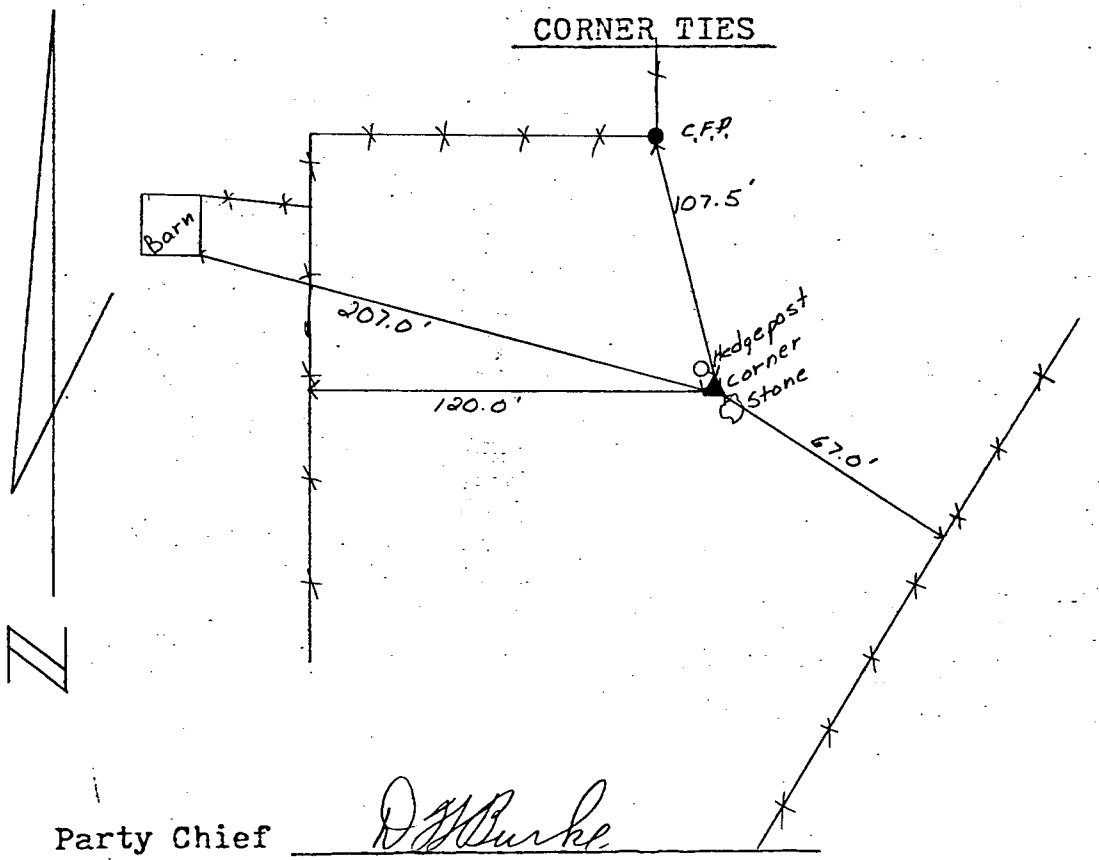

Party Chief D J Burke

Date: 8/31/79

REPORT OF PERMANENT SURVEY CORNER MARKERS AND WITNESSES

Red Willow COUNTY

South Quarter Corner of Section No. 29, T-1-N, R-30-W

FIELD NOTES

Party Chief Craig Burke

Date: 8-24-79

Set brass cap marked 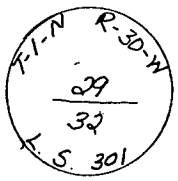

in 3" x 40" pipe 1 Foot deep in cultivated field

CORNER TIES

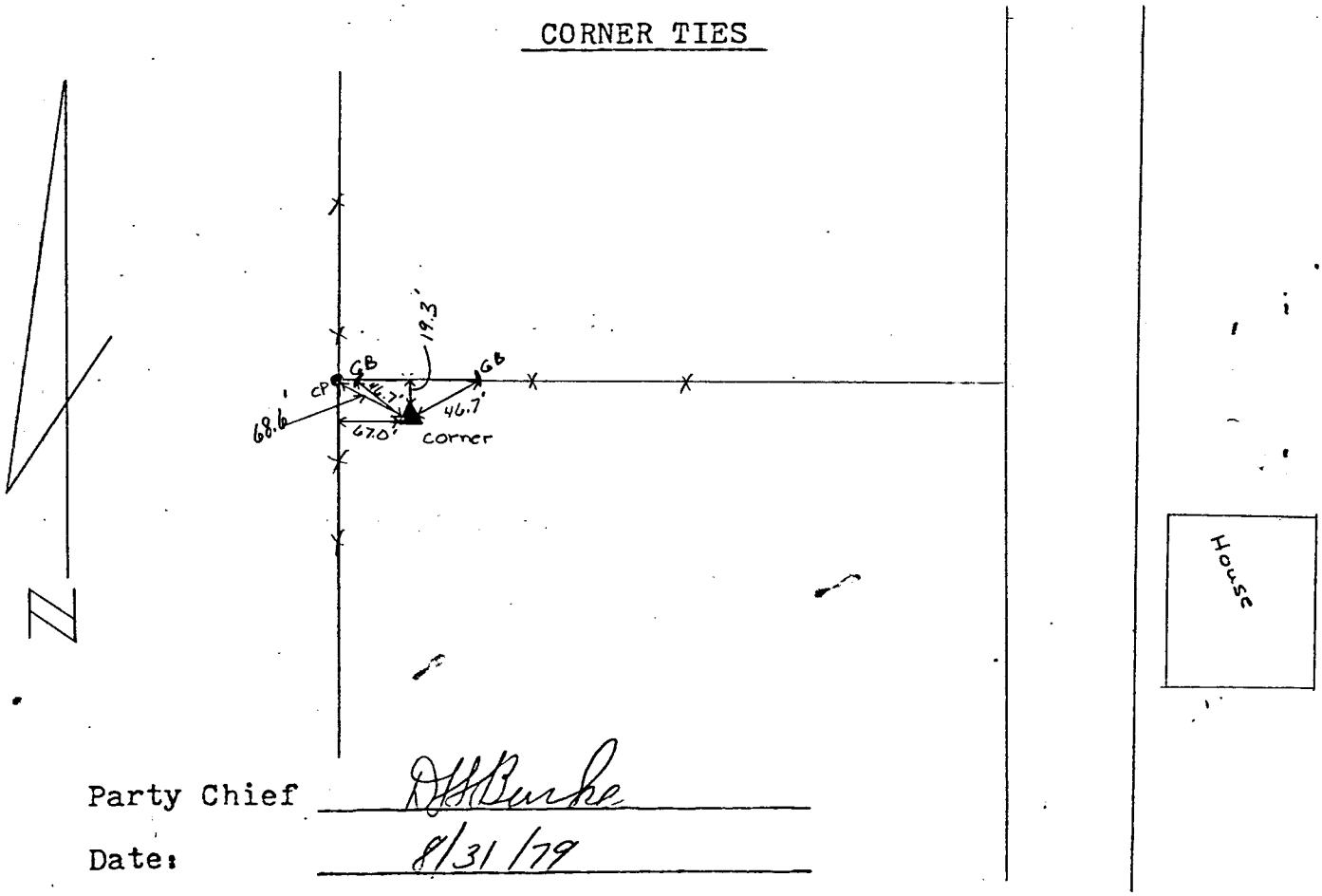

Party Chief D.H. Burke

Date: 8/31/79

REPORT OF PERMANENT SURVEY CORNER MARKERS AND WITNESSES

Red Willow COUNTY

Southeast Corner of Section No. 21, T- 3 -N, R- 30 - W

FIELD NOTES

Party Chief Craig Burke

Date: 3-25-80

Found stone

Set Brass Cap marked

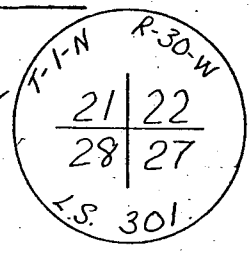

in 3" x 24" pipe

CORNER TIES

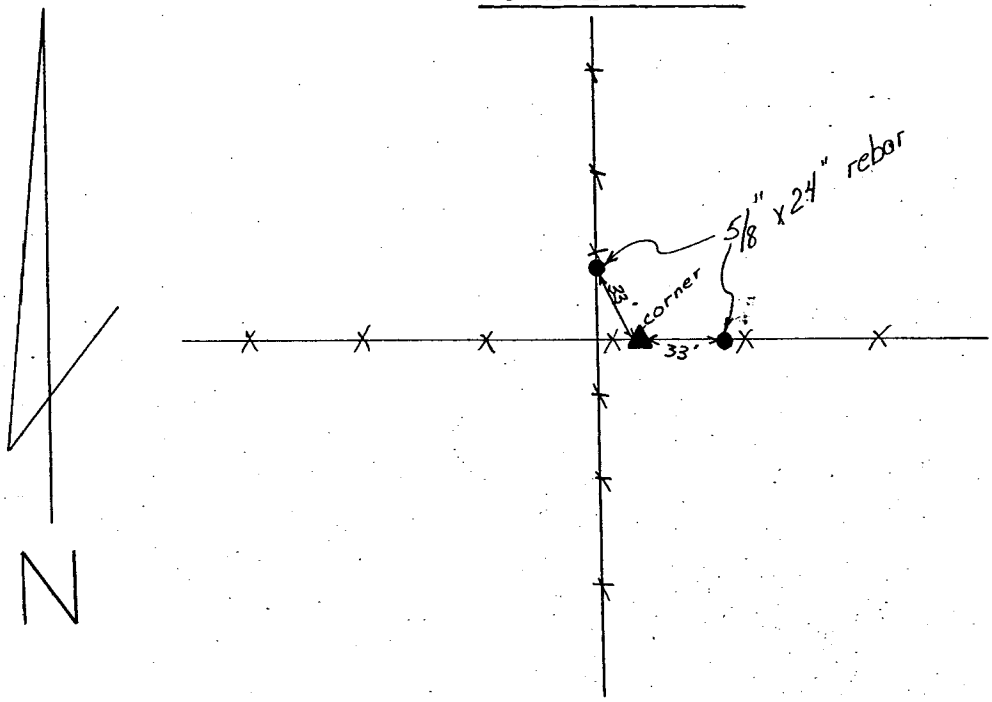

Party Chief D. W. Burke

Date: 3-31-80

REPORT OF PERMANENT SURVEY CORNER MARKERS AND WITNESSES

Red Willow COUNTY

Southwest Corner of Section No. 27, T- 1 -N, R- 30 - W

FIELD NOTES

Party Chief Craig Burke

Date: 3-27-1980

Found original stone
Set 2½" pipe w/brass cap

CORNER TIES

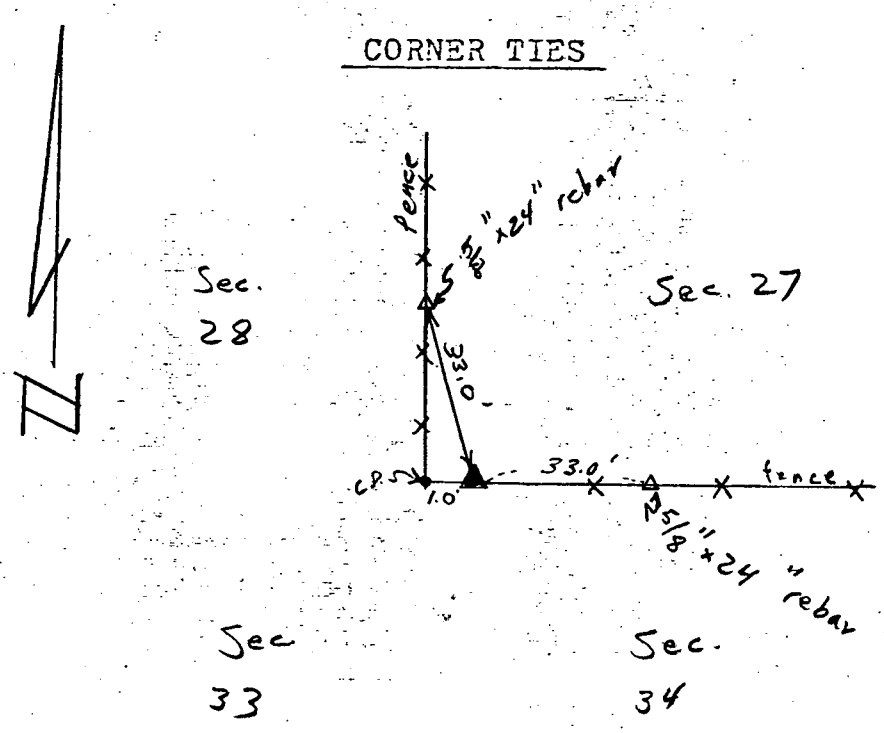

Party Chief _____

Date: _____

REPORT OF PERMANENT SURVEY CORNER MARKERS AND WITNESSES

Red Willow COUNTY

Southeast Corner of Section No. 20, T- 1 -N, R- 30 - W

FIELD NOTES

Party Chief Craig Burke

Date: 8-31-79

Set Brass Cap marked T-1-N R-30-W in 3" x 40" pipe protruding 1 Foot

20	21
29	28

LS 301

CORNER TIES



Party Chief D.S. Burke

Date: 8/31/79

REPORT OF PERMANENT SURVEY CORNER MARKERS AND WITNESSES

Red Willow COUNTY

Northwest Corner of Section No. 20, T- 1 -N, R- 30 - W

FIELD NOTES

Party Chief Craig Burke

Date: 8-31-79

Set Brass Cap marked T-1-N R-30-W 18|17 19|20 LS 301 in 3" x 40" pipe protruding 1 Foot

CORNER TIES

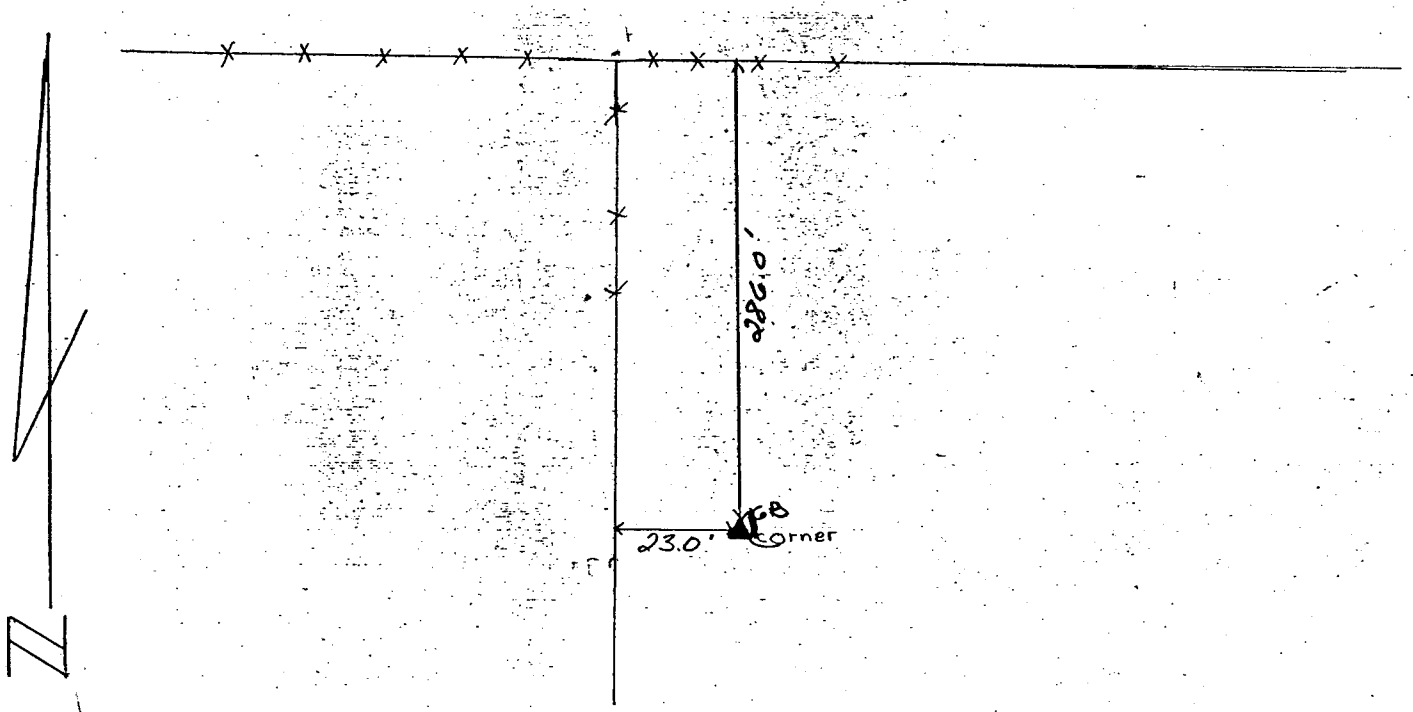

Party Chief D J Burke

Date: 8/31/79

REPORT OF PERMANENT SURVEY CORNER MARKERS AND WITNESSES

Red Willow COUNTY

North Quarter Corner of Section No. 5, T- 1 -N, R- 30 - W

FIELD NOTES

Party Chief Craig Burke

Date: 8-28-79

Set Brass cap marked T-2-N R-30-W 32 in 3" x 40" pipe 1 Foot underground

T-1-N 5 30 R-30-W

CORNER TIES

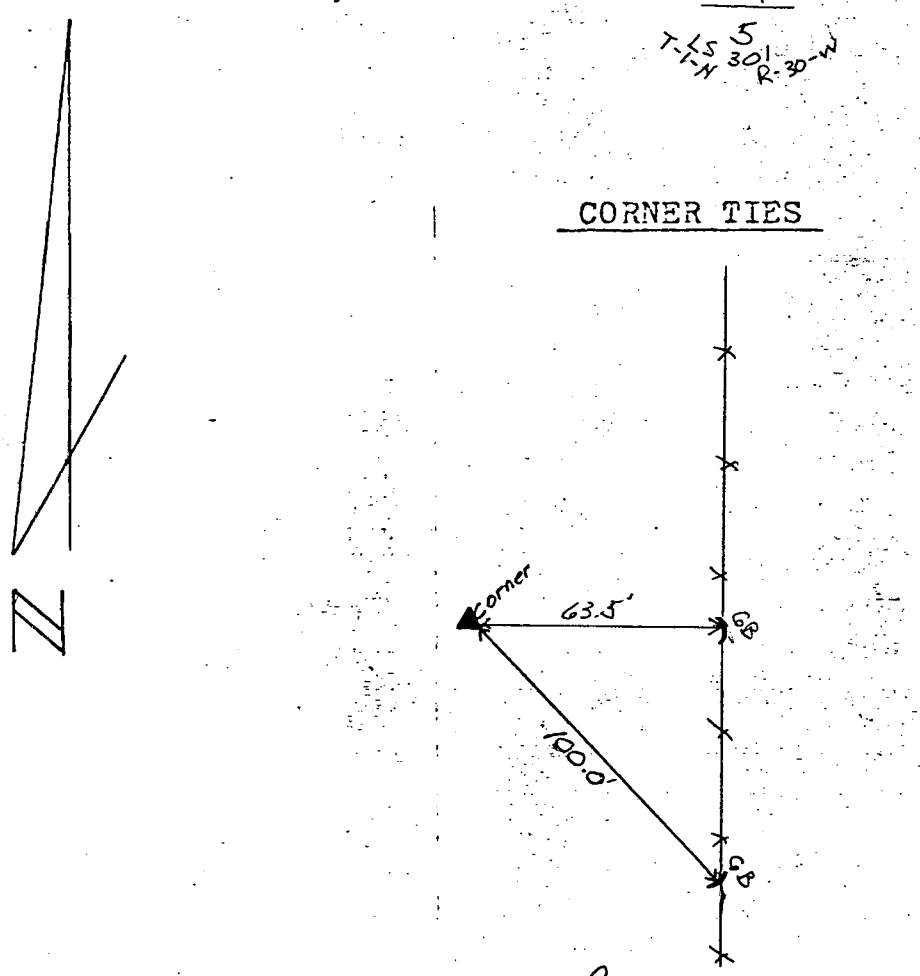

Party Chief D H Burke

Date: 8/31/79

REPORT OF PERMANENT SURVEY CORNER MARKERS AND WITNESSES

Red Willow COUNTY

Northeast Corner of Section No. 8, T-1-N, R-30-W

FIELD NOTES

Party Chief Craig Burke

Date: 8-27-79

EJ Johnson found pits and mounds. Re-dug pits and filled with lime. Set stone, marked brick and glass on mound. Found traces of lime and mound. Set 5/8" x 24" pins in pits. Set brass cap marked T-1-N R-30-W 5 4 8 9 LS 301 on mound in 3" x 40" pipe protruding 1 Foot.

CORNER TIES

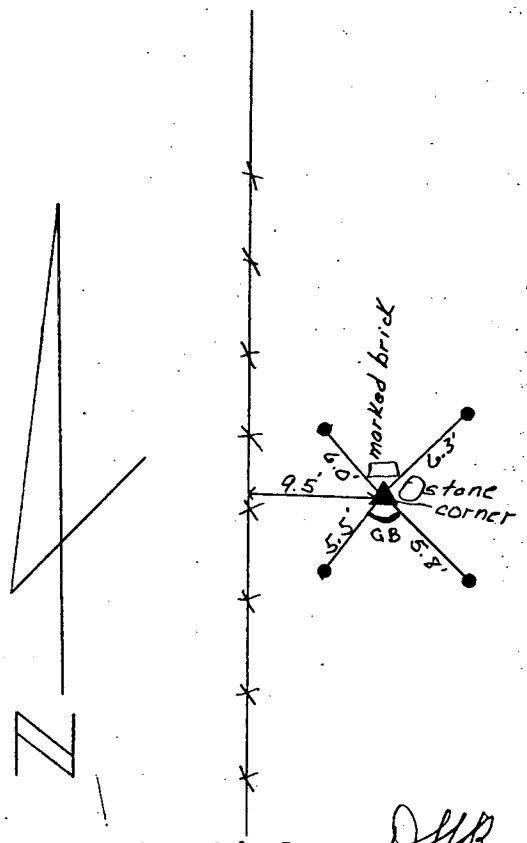

Party Chief D H Burke

Date: 8/31/79

REPORT OF PERMANENT SURVEY CORNER MARKERS AND WITNESSES

Red Willow COUNTY

Southeast Corner of Section No. 8, T- 1 -N, R- 30 - W

FIELD NOTES

Party Chief Craig Burke

Date: 8-27-79

Found stone and marked brick by E J Johnson

Set brass cap marked 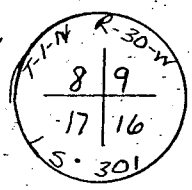

in 3" x 40" pipe protruding 1 Foot.

CORNER TIES

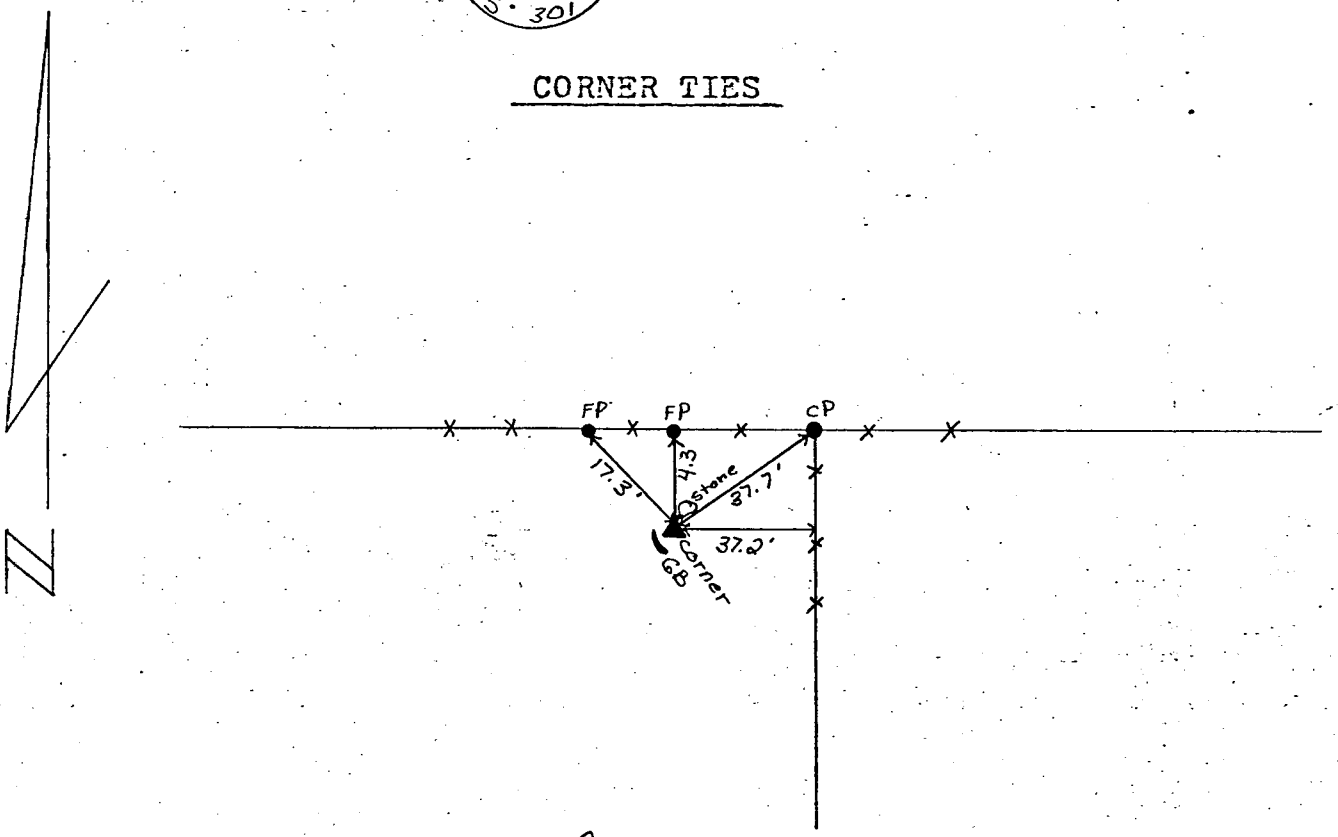

Party Chief D J Burke

Date: 8/31/79

REPORT OF PERMANENT SURVEY CORNER MARKERS AND WITNESSES

Red Willow COUNTY

East Quarter Corner of Section No. 8, T- 1 -N, R- 30- W

FIELD NOTES

Party Chief Craig Burke

Date: 8-31-79

Found stone

Set Brass Cap marked T-1-N R-30-W
8/9
LS 301

CORNER TIES



Party Chief D H Burke

Date: 8/31/79

REPORT OF PERMANENT SURVEY CORNER MARKERS AND WITNESSES

Red Willow COUNTY

North 1/16 corner of the ~~Corner~~ of Section No. 8, T- 1 -N, R- 30 - W
Northeast 1/4

FIELD NOTES

Party Chief Craig Burke

Date: 8-27-79

Found stone and marked brick by E J Johnson
Set 3/4" x 36" steel pin with threads.

CORNER TIES



Party Chief DJBurke

Date: 8/31/79

REPORT OF PERMANENT SURVEY CORNER MARKERS AND WITNESSES

Red Willow COUNTY

South Quarter Corner of Section No. 8, T-1-N, R-30-W

FIELD NOTES

Party Chief _____

Date: _____

Set brass cap marked T-1-N R-30-W 8/17 LS 301 in 3" x 40" pipe protruding 1 Foot

CORNER TIES



Party Chief D.J. Burke

Date: 8/31/79

REPORT OF PERMANENT SURVEY CORNER MARKERS AND WITNESSES

Red Willow COUNTY

Southwest Corner of Section No. 8, T- 1 -N, R- 30 - W

FIELD NOTES

Party Chief Craig Burke

Date: 8-27-79

Found stone, glass, and marked brick by E J Johnson

Set brass cap marked 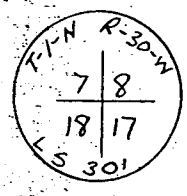

in 3" x 40" pipe protruding 1 Foot aboveground and 1 Foot NE. of C.P.

CORNER TIES

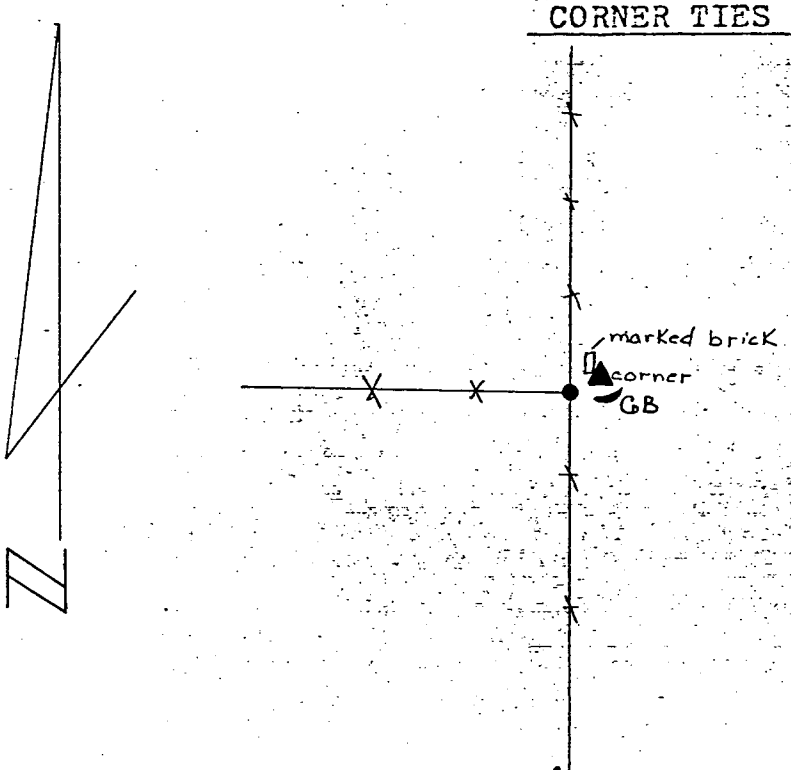

Party Chief D H Burke

Date: 8/31/79

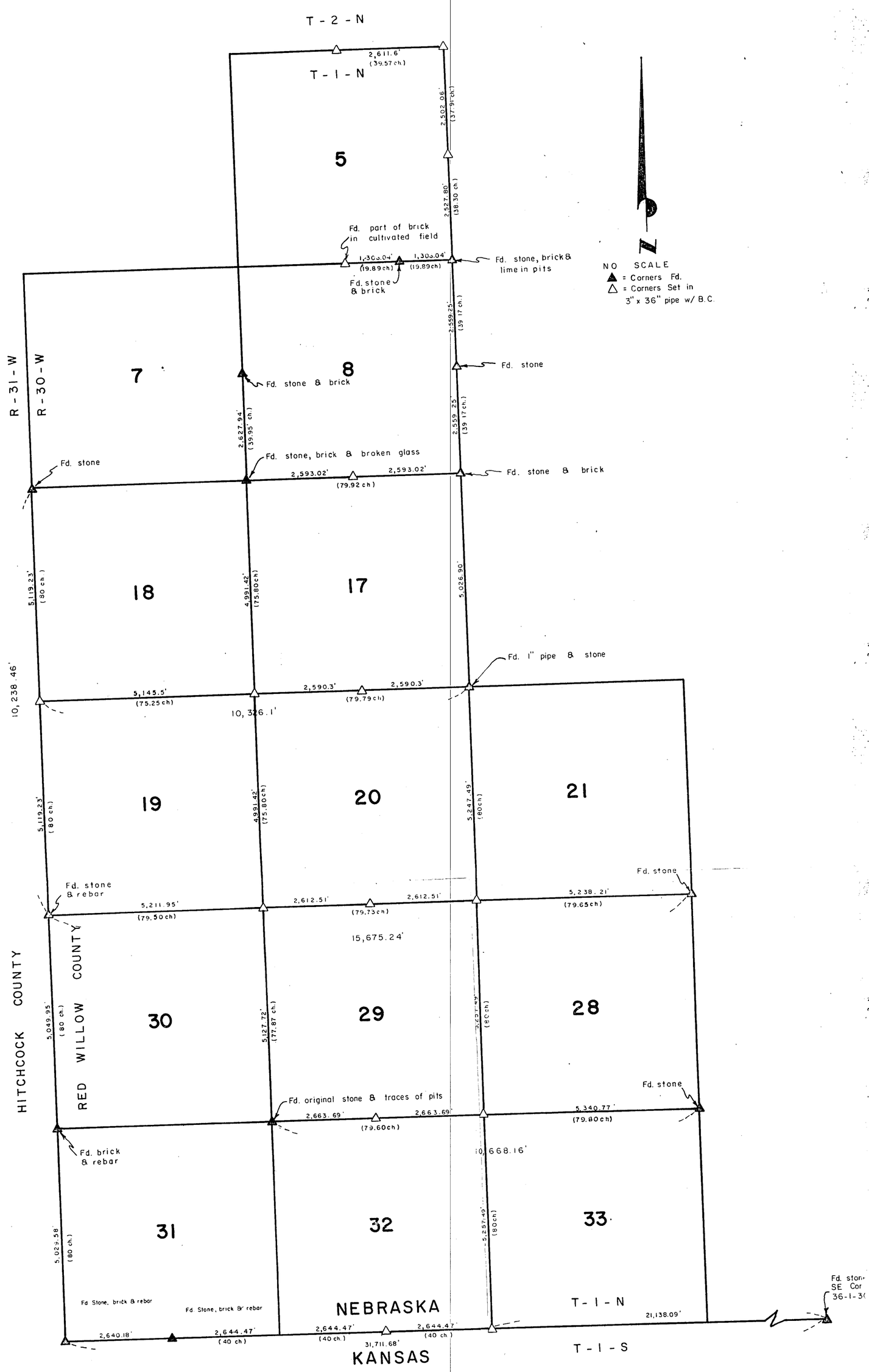

April, 1980

Darrell W. Burke L. S. 301
McCook, Nebraska

PLAT OF SURVEY

Section or ~~Lot~~ 4 Twp. or ~~Blk~~ 3 Range ~~27~~ {East / West} 6th P. M.

CERTIFICATES

Application for survey of ..... *Section* ....., *Township* ....., *North, Range* .....,

by ....., *19* ....., *owner of the* .....

..... *of said section.*

Interested parties were notified by ..... *on the* ..... *day of* ..... *19* .....,
(Mail or Personal Service)

of date when said survey would begin. Interested parties present were .....

.....

OATH OF CHAINMEN

We, ... *and* .....,

do hereby certify that, after being duly sworn, we assisted ....., *County Surveyor, in the survey of*

..... *Section* ....., *Township* ..... *North, Range* .....
and that all lines of said survey were accurately measured by us according to instructions given us and to the best of our skill and ability.

Subscribed in my presence and sworn to before me ..... *Chainman,*

this ..... *day of* ..... *19* .... *Chainman,*

..... *County Surveyor.* ..... *Chainman.*

SURVEYOR'S CERTIFICATE

I hereby certify that on the ..... *day of* ..... *19* ....., *I surveyed*

.....

Section ....., *Township* ..... *North, Range* ....., *and that said survey was accurately made, according to law and the established rules and regulations governing the subdivision of sections, and that all corners were perpetuated with durable material as provided by law and as specifically set forth in the foregoing field notes; and that said notes and map have been compared with the memorandum notes of survey and are true and correct.*

Witness my hand this ..... *day of* ..... *19* .....

..... *County Surveyor.*

REPORT OF PERMANENT SURVEY CORNER MARKERS AND WITNESSES

Red Willow COUNTY 172

N E Corner of Section No. 4, T-3-N, R-27-W

FILED
IN COUNTY CLERK'S OFFICE
RED WILLOW CO., NEBR.
SEP 28 1979
10:00 O'clock A. M.
Phyllis Lebsack Co. Clerk
Deputy

FIELD NOTES

Party Chief Darrell W Burke

Date: 9/4/79

Found pieces of white stone @ 3' deep. Drove 3/4" x 30" stl. pin w/Threads

CORNER TIES

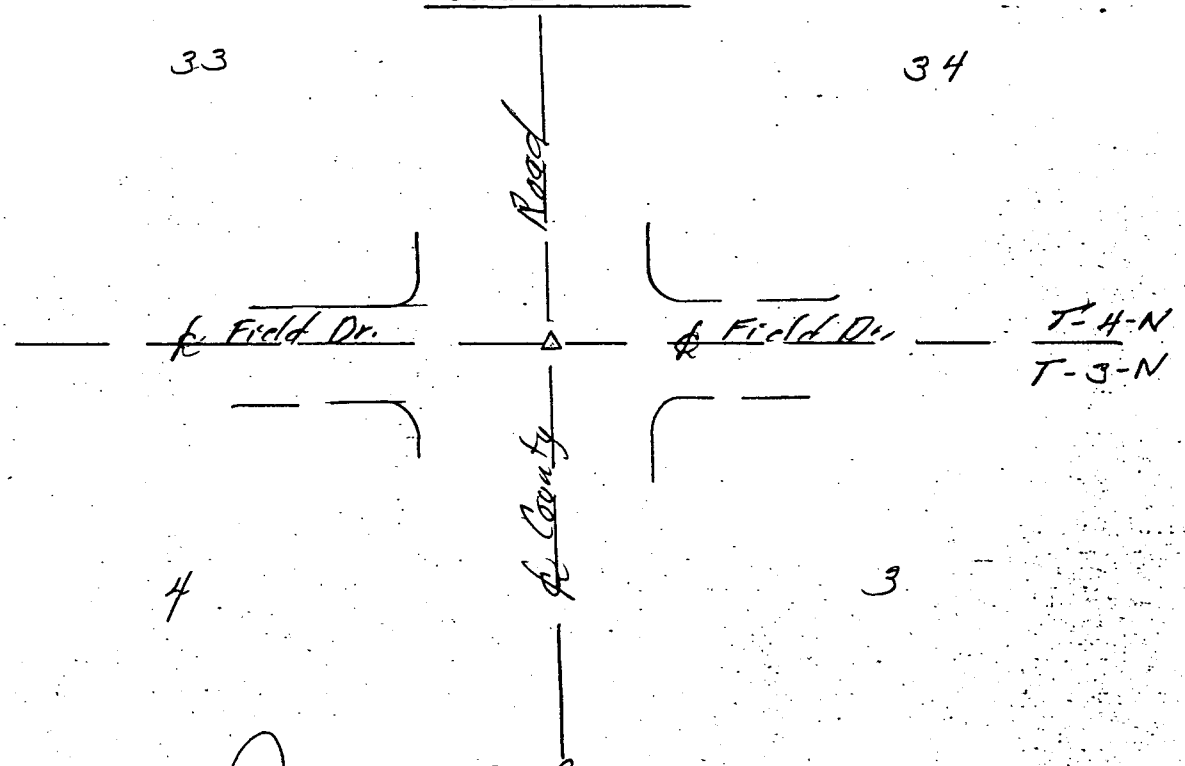

Party Chief Darrell W Burke L.S. 301

Date: 9/4/79

REPORT OF PERMANENT SURVEY CORNER MARKERS AND WITNESSES

Red Willow COUNTY

East 1/4 Corner of Section No. 4, T-3-N, R-27-W

FILED
IN COUNTY CLERK'S OFFICE
RED WILLOW CO., NEBR.
JAN 23 1980
10:30 o'clock A.M.
Phyllis Lehnick Co. Clerk
Deputy

FIELD NOTES

Party Chief Darrell W Burke

Date: 9/4/79

Drove 3/4"x30" steel pin w/threads

CORNER TIES



Party Chief Darrell W Burke L.S. 301

Date: 9/4/79

REPORT OF PERMANENT SURVEY CORNER MARKERS AND WITNESSES

Red Willow COUNTY

SE Corner of Section No. 4, T-3-N, R-27-W

FILED
IN COUNTY CLERK'S OFFICE
RED WILLOW CO., NEBR.
JAN 23 1980
10:30 O'clock A. M.
Phyllis Lebsack Co. Clerk
Deputy

FIELD NOTES

Party Chief Darrell W Burke

Date: 9/4/79

Found yellow stone & ½ rebar.

CORNER TIES

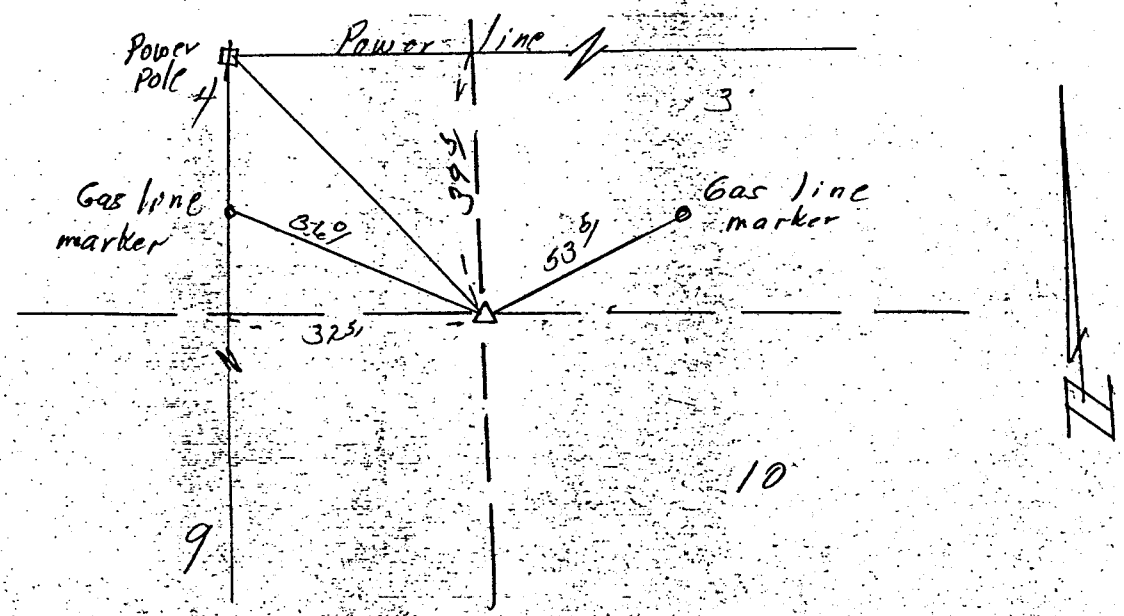

Party Chief Darrell W Burke L.S. 301

Date: 9/4/79

PLAT OF SURVEY

~~South McCook~~

~~Section~~ or Lot ..... ~~Twp.~~ or Blk. 8 ..... Range ..... {East / West} 6th P. M.

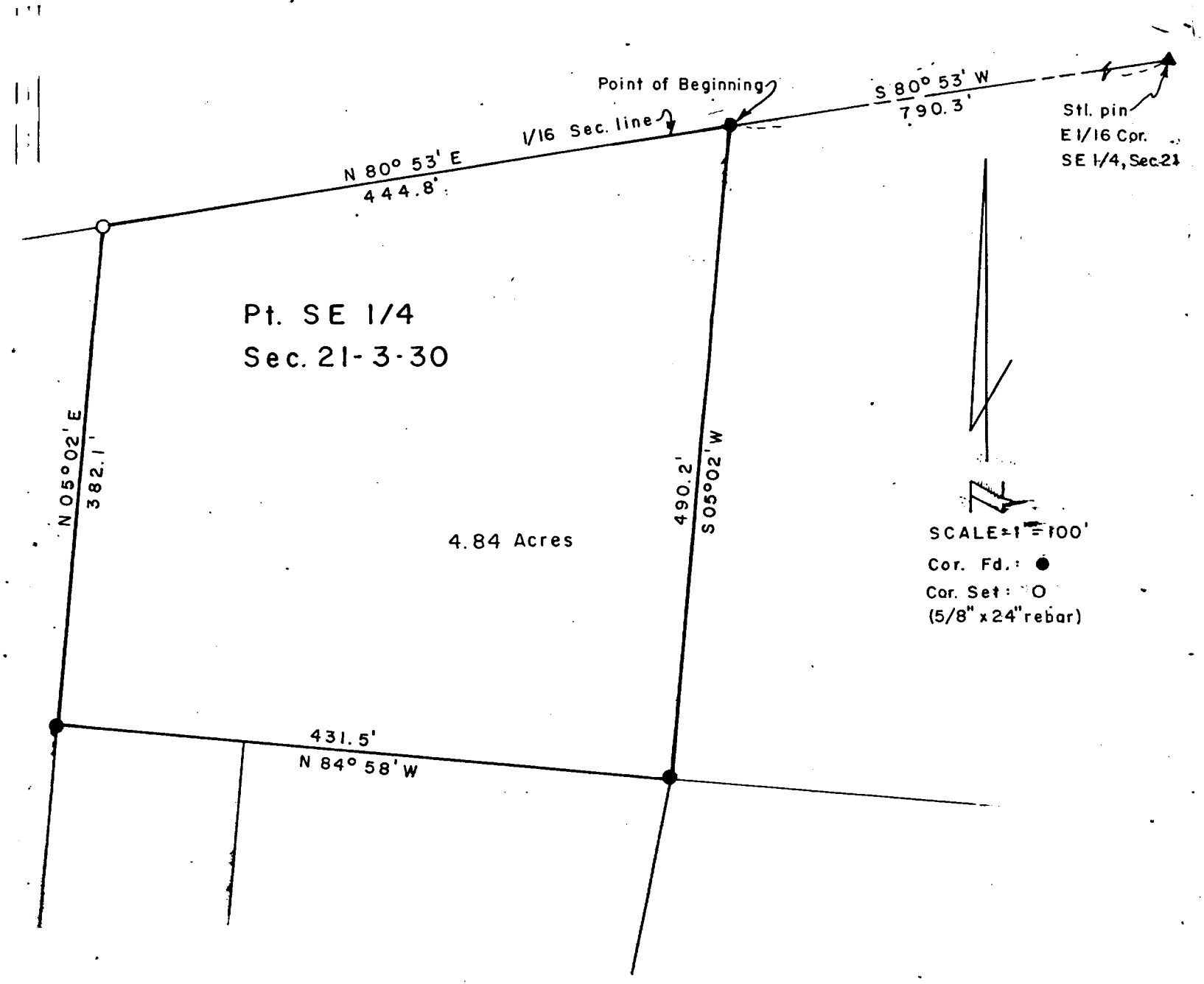

SURVEYOR'S CERTIFICATE

I hereby certify that the above Plat of Survey is a true and correct delineation of a field survey conducted by me locating a tract of land in Part of the Southeast Quarter (Pt. SE¼) of Section 21, Township-3-North, Range-30-West of the Sixth Principal Meridian, Red Willow County, Nebraska, more particularly described as follows:

Referring to the East Sixteenth corner of said Southeast Quarter, thence S80°53'W, 790.3 feet to the true Point of Beginning; thence S05°02'W, 490.2 feet to a point; thence N84°58'W, 431.5 feet to a point; thence N05°02'E, 382.1 feet to a point; thence N80°53'E, 444.8 feet to the Point of Beginning, containing 4.84 acres, more or less.

February 4, 1983

Darrell W. Burke L.S. 301
McCook, Nebraska

NEBRASKA REGISTERED LS-301 LAND SURVEYOR DARRELL W. BURKE

RECEIVED
MAR 29 1983
SURVEY RECORD REPOSITORY
$5.00
Red Willow County

by ...., ... *19*....., *of d* ...., ..., *do h* ..... *survey of* ..... *and* ..... *hainman,* *this.* ..... *hainman,* *hainman.* *surveyed* .....

Section ....., *Township* ..... *North, Range* ....., *and that said survey was accurately made, according to law and the established rules and regulations governing the subdivision of sections, and that all corners were perpetuated with durable material as provided by law and as specifically set forth in the foregoing field notes; and that said notes and map have been compared with the memorandum notes of survey and are true and correct.*

Witness my hand this ..... *day of* ..... *19*.....

..... *County Surveyor.*

PLAT OF SURVEY

Section or Lot ..... Twp. or Blks. ..... Range ..... {East / West} 6th P. M.

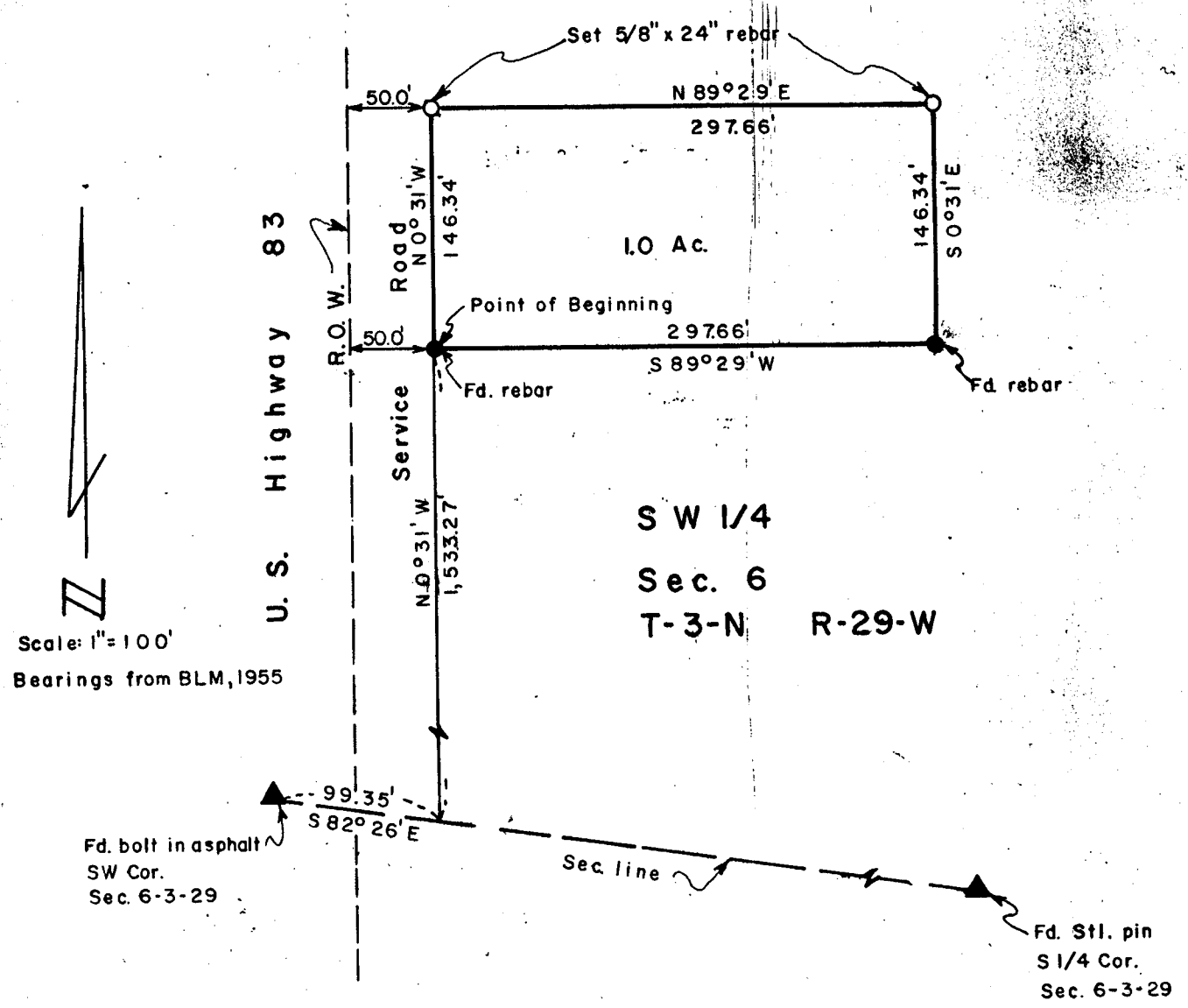

SURVEYOR'S CERTIFICATE

I hereby certify that the above Plat of Survey is a true and correct delineation of a field survey conducted by me locating a tract of land in the Southwest Quarter of Section 6, Township 3-North, Range-29-West of the Sixth Principal Meridian, Red Willow County, Nebraska, more particularly described as follows:

Referring to the Southwest corner of said Section 6; thence S89°26'E, 99.35 feet to a point; thence N0°31'W, 1,533.27 feet to the true Point of Beginning; thence, continuing N0°31'W, 146.34 feet to a point; thence N89°29'E, 297.66 feet to a point; thence S0°31'E, 146.34 feet to a point; thence S89°29'W, 297.66 feet to the Point of Beginning, containing 1.00 acres, more or less.

June 1, 1983

Darrell W. Burke L.S. 301
McCook, Nebraska

NEBRASKA REGISTERED LS - 301 LAND SURVEYOR DARRELL W. BURKE

RECEIVED
OCT 28 1983
SURVEY RECORD REPOSITORY
S. 5.00
Red Willow County

Section ....., Township ..... North, Range ....., and that said survey was accurately made, according to law and the established rules and regulations governing the subdivision of sections, and that all corners were perpetuated with durable material as provided by law and as specifically set forth in the foregoing field notes; and that said notes and map have been compared with the memorandum notes of survey and are true and correct.

Witness my hand this ..... day of ..... 19.....

..... County Surveyor.

PLAT OF SURVEY

Lacomb Bed.

~~Section~~ or Lot ..... *~~Twp.~~ or Blk.* ~~3, 5, 4, 15~~ ..... *Range* ..... {*East* / *West*} *6th P. M.*



CERTIFICATES

Application for survey of ..... *Section* ....., *Township* ....., *North, Range* .....,

by ....., *19*....., *owner of the* .....

.....*of said section.*

Interested parties were notified by ..... *on the* ..... *day of* ..... *19*.....,
(Mail or Personal Service)

of date when said survey would begin. Interested parties present were .....

.....

OATH OF CHAINMEN

We, ... *and* .....,

do hereby certify that, after being duly sworn, we assisted ....., *County Surveyor, in the survey of*

.....*Section* ....., *Township* ..... *North, Range* .....

and that all lines of said survey were accurately measured by us according to instructions given us and to the best of our skill and ability.

Subscribed in my presence and sworn to before me ..... *Chainman,*

this ..... *day of* ..... *19*..... ..... *Chainman,*

..... *County Surveyor.* ..... *Chainman.*

SURVEYOR'S CERTIFICATE

I hereby certify that on the ..... *day of* ..... *19*....., *I surveyed*

.....

Section ....., *Township* ..... *North, Range* ....., *and that said survey was accurately made, according to law and the established rules and regulations governing the subdivision of sections, and that all corners were perpetuated with durable material as provided by law and as specifically set forth in the foregoing field notes; and that said notes and map have been compared with the memorandum notes of survey and are true and correct.*

Witness my hand this ..... *day of* ..... *19*.....

..... *County Surveyor.*

Dale Oder 722-001

A SURVEY PLAT OF A TRACT OF LAND LOCATED IN THE N.1/2 OF THE N.W.1/4 OF SECTION 7, T.3N., R.29W. OF THE 6th P.M., RED WILLOW COUNTY, NEBRASKA

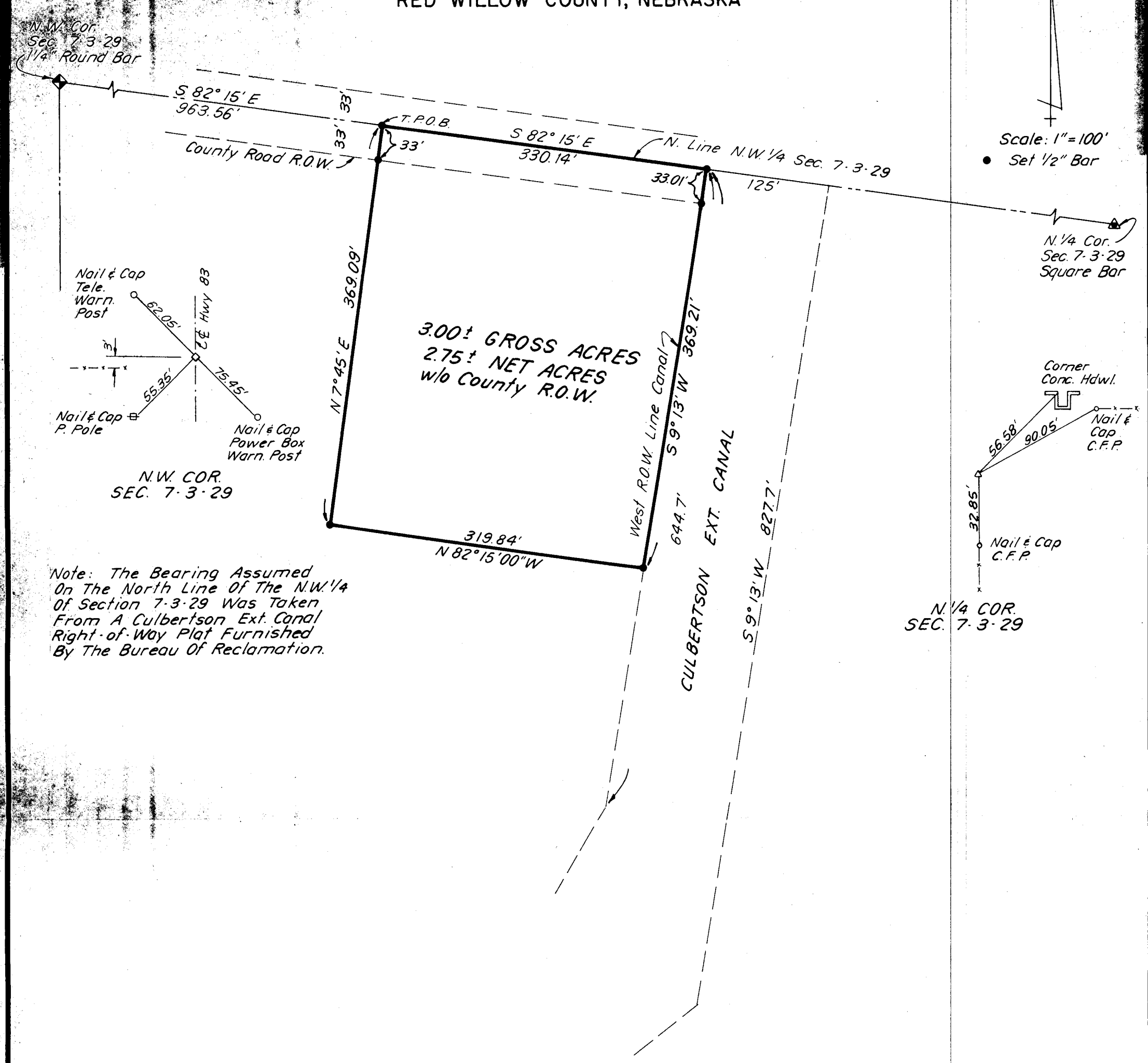

Note: The Bearing Assumed On The North Line Of The N.W. 1/4 Of Section 7-3-29 Was Taken From A Culbertson Ext. Canal Right-of-Way Plat Furnished By The Bureau Of Reclamation.

LEGAL DESCRIPTION

A tract of land located in the North 1/2 of the N.W.¼ of Section 7, T.3 N., R.29 W., of the 6th P.M., Red Willow, County, Nebraska, being more particularly described as follows:

Considering the North Line of the N.W.¼ of said Section 7 as bearing S 82°15' E and with all bearings contained herein relative thereto:

Commencing at the N.W. Corner of said Section 7; thence southeasterly along the said North Line, S 82°15' E 963.56 feet to a point, said point being the True Point of Beginning; thence continuing southeasterly along said line S 82°15' E 330.14 feet to a point on the West right-of-way line of the Culbertson Ext. Canal; thence leaving the said North Line of the N.W.¼ and continuing southwesterly along the said West right-of-way line of the canal S 09°13' W 369.21 feet to a point; thence leaving said right-of-way line and continuing northwesterly N 82°15'00" W 319.84 feet to a point; thence northeasterly N 07°45' E 369.09 feet to a point, said point being the True Point of Beginning.

The above described tract contains 3.00+ acres and is subject to all easements and rights-of-way now on record or indicated on the attached plat. The Surveyor has performed no further easement or rights-of-way search than that indicated on the attached plat.

SURVEYOR'S CERTIFICATE

I do hereby certify that, under my personal supervision, this plat and legal description were prepared from an actual survey completed this 3rd day of June, 1983, and is correct to the best of my knowledge.

Darold E. Tagge, Registered Land Surveyor
Nebraska Reg. No. 323

NEBRASKA REGISTERED LS-323 LAND SURVEYOR DAROLD E. TAGGE

PLAT OF SURVEY

Third Add

.....~~Section~~ or Lot..... ~~Twp.~~ or Blk. 1 ..... Range..... {East / West} 6th P. M.



CERTIFICATES

Application for survey of.....Section....., Township....., North, Range.....,

by....., 19....., owner of the.....

.....of said section.

Interested parties were notified by.....on the.....day of.....19.....,
(Mail or Personal Service)

of date when said survey would begin. Interested parties present were.....

.....

OATH OF CHAINMEN

We,.....and.....,

do hereby certify that, after being duly sworn, we assisted....., County Surveyor, in the survey of

.....Section....., Township.....North, Range.....
and that all lines of said survey were accurately measured by us according to instructions given us and to the best of our skill and ability.

Subscribed in my presence and sworn to before me .....*Chainman,*

this.....day of.....19..... .....*Chainman,*

..... *County Surveyor.* ..... *Chainman.*

SURVEYOR'S CERTIFICATE

I hereby certify that on the.....day of.....19....., I surveyed

.....

Section....., Township.....North, Range....., and that said survey was accurately made, according to law and the established rules and regulations governing the subdivision of sections, and that all corners were perpetuated with durable material as provided by law and as specifically set forth in the foregoing field notes; and that said notes and map have been compared with the memorandum notes of survey and are true and correct.

Witness my hand this.....day of.....19.....

.....*County Surveyor.*

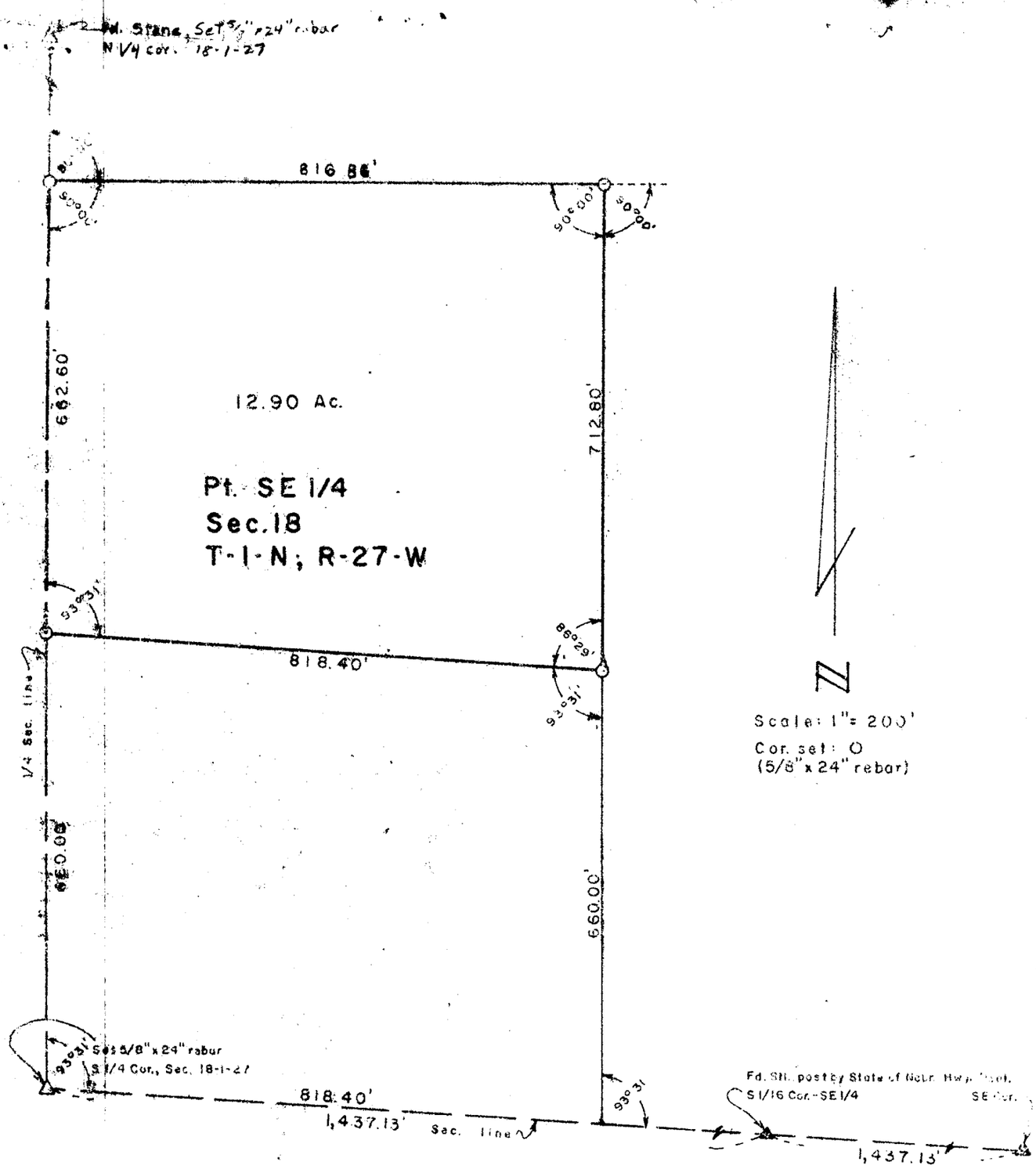

SURVEYOR'S CERTIFICATE

I hereby certify that the above Plat of Survey is a true and correct delineation of a field survey conducted by me locating a tract of land in Part of the Southeast Quarter (Pt. SE¼) of Section 18, Township-1-North, Range-27-West of the Sixth P.M., Red Willow County, Nebraska, more particularly described as follows:

Referring to the South Quarter corner of said section 18; thence Northerly, along the Quarter section line, 660.00 feet to the true Point of Beginning; thence, continuing along the same line, 662.60 feet to a point; thence 90°00' Right, 816.86 feet to a point; thence 90°00' Right, 712.80 feet to a point; thence 93°31' Right, parallel to the section line, 818.40 feet to the point of beginning, containing 12.90 acres, more or less.

August 2, 1983

Darrell W. Burke L.S. 301
McCook, Nebraska

NEBRASKA REGISTERED LS-301 LAND SURVEYOR DARRELL W. BURKE

RECEIVED
OCT 28 1983
SURVEY RECORD REPOSITORY
$5.00
Red Willow County

1 of 3

REPORT OF PERMANENT SURVEY CORNER MARKERS AND WITNESSES

Red Willow COUNTY

North Quarter Corner of Section No. 18, T- 1 -N, R- 27 - W

FIELD NOTES

Party Chief Darrell W. Burke

Date: 7-28-1983

Fd. stone w/backhoe at 6.0' deep
Set 5/8"x24" rebar to road surface

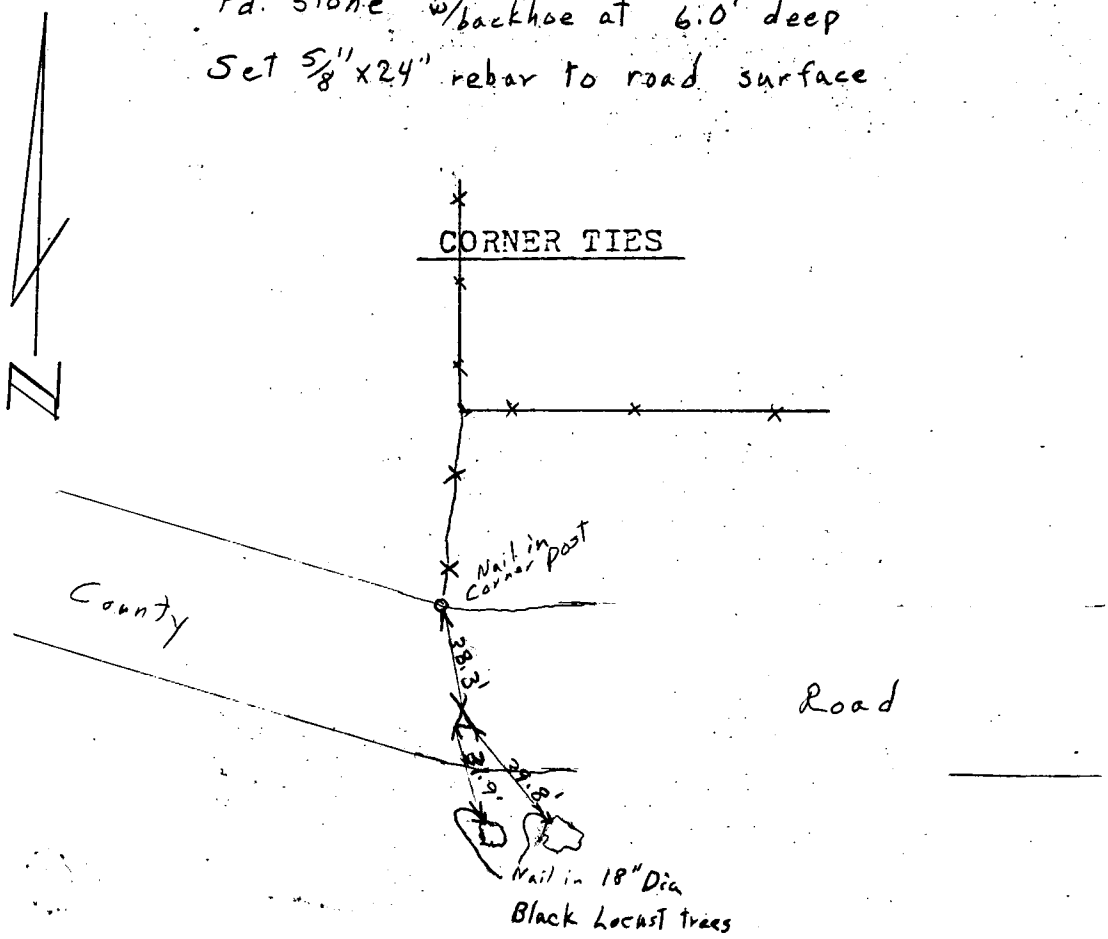

REPORT OF PERMANENT SURVEY CORNER MARKERS AND WITNESSES

Red Willow COUNTY

South Quarter Corner of Section No. 18, T-1-N, R-27-W

FIELD NOTES

Party Chief Darrell W. Burke

Date: 7-28-1983

Set 5/8" x 24" rebar for Quar. Cor.
Set by Single proportion using SE Cor. and S 1/16 cor.-SE1/4
by State of Nebr. Hwy. Dept.

CORNER TIES

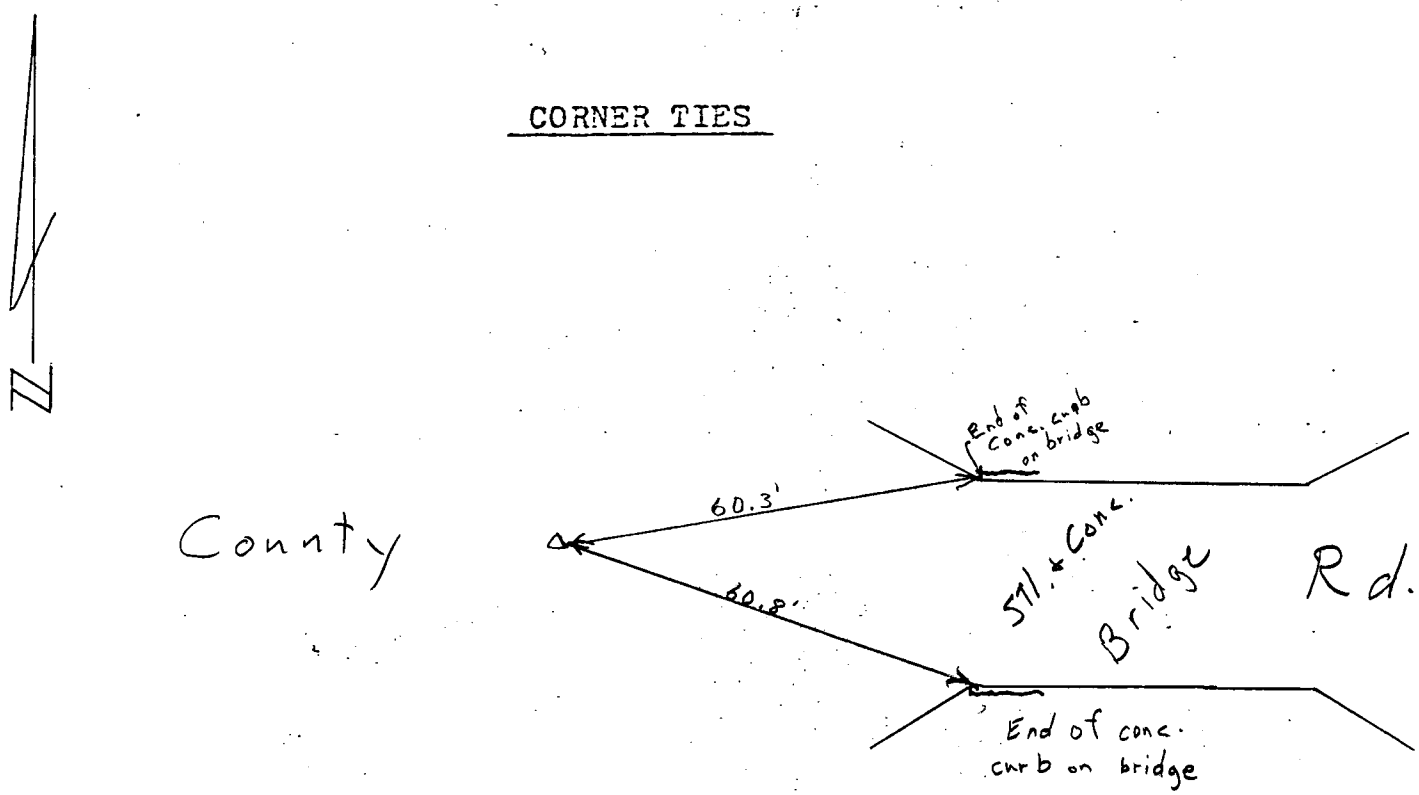

OF SURVEYS

PLAT OF SURVEY

~~Section~~ or Lot ..... ~~Twp.~~ or Blk. ~~2 - 24~~ ~~Range~~ ..... {East / West} 6th P. M.

Recorded Book 113, Page 697 August 31, 1983, 2:15 P.M. Phyllis Lebsack
Reg. of Deeds, Red Willow Co.

SURVEYOR'S CERTIFICATE

I, Paul W. Mousel, Registered Land Surveyor in the State of Nebraska, hereby certify that on the 18th day of August, 1983 A.D., the following described tract of land was surveyed under my supervision:

A tract of land situated in the NW¼SE¼ of Section 1, Township 4 North, Range 26 West of the 6th P.M. in Red Willow County, Nebraska as shown on the annexed plat, with the outer boundaries being more particularly described as follows:

Referring to the center of said Section 1; thence South along the West Line of the SE¼ of Said Section 1 a distance of 518.0 Feet to the Point of Beginning; thence turning a deflection angle of 87° 15' Left and going 371.0 Feet Easterly to a 1" Steel Pipe; thence turning a Deflection angle of 86° 52' Right and going Southerly 361.2 Feet to a point in the ℄ of County Road No. 167; thence turning a deflection angle of 90° 04' Right and going Westerly 373.0 Feet to a point on the West Line of the SE¼ of Said Section 1; thence turning a deflection angle of 90° 19' Right and going North 381.0 Feet to the Point of Beginning.

Said tract of land contains an area of 3.18 Acres, more or less, and is subject to Legal Roads and Highways.

Dated this 27th day of August, 1983, A.D. at McCook, Nebraska.

Paul W. Mousel

Paul W. Mousel, P.E. and L.S.
Registered Land Surveyor
State of Nebraska No. 153.

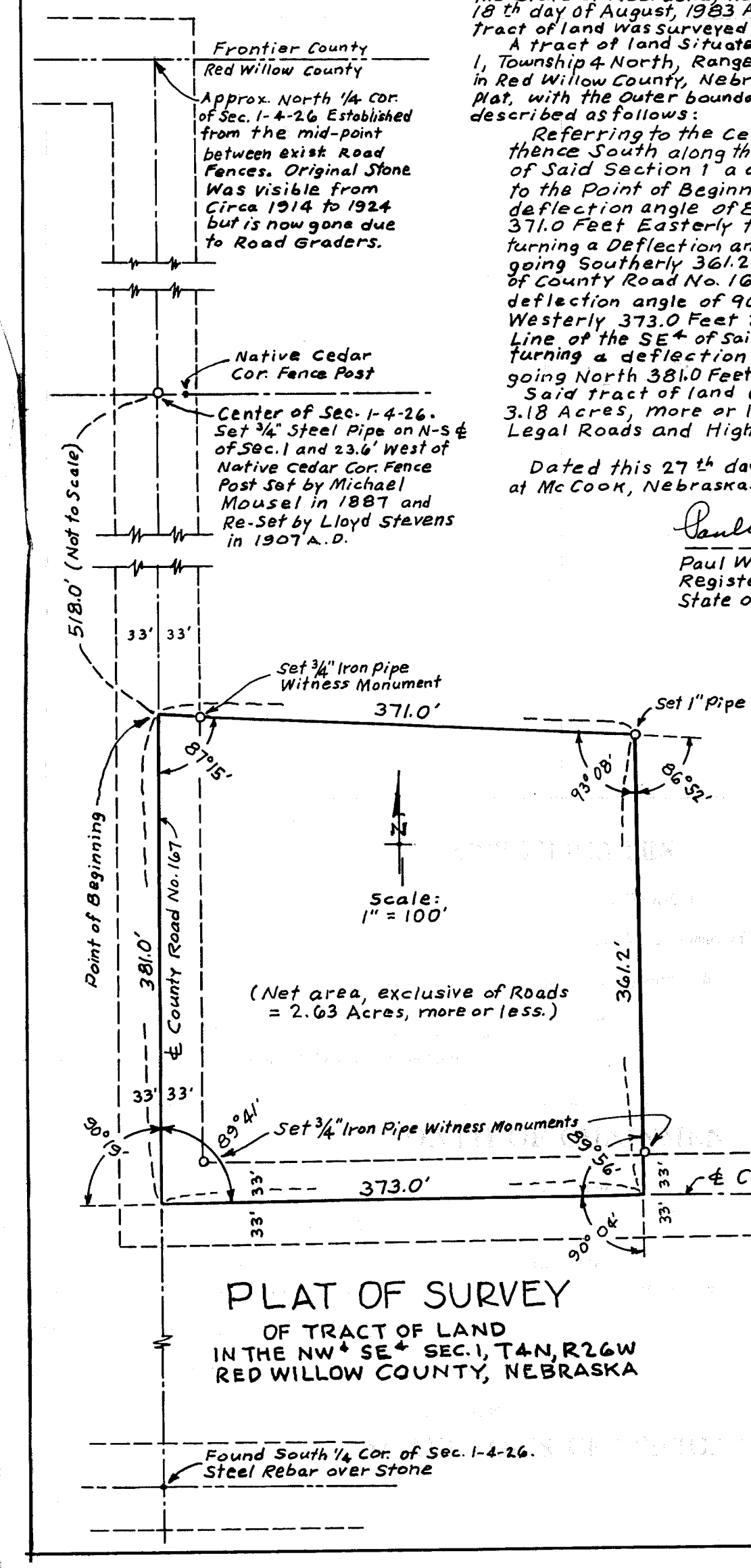

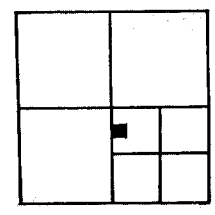

SEC. 1-4-26
KEY MAP



by.....

of do

do he

and

this.....

Sect

law and the established rules and regulations governing the subdivision of sections, and that all corners were perpetuated with durable material as provided by law and as specifically set forth in the foregoing field notes; and that said notes and map have been compared with the memorandum notes of survey and are true and correct.

Witness my hand this.....day of.....19.....

.....County Surveyor.

19.....,

survey of

hainman,

hainman,

hainman.

surveyed

PLAT OF SURVEY

~~North Add.~~, ~~Willow Grove~~, ~~Willcox~~
~~Blk. 2~~ ~~Blk. 1~~ ~~Lot 18~~

~~Section~~ or Lot ~~Twp.~~ or Blk. ~~Range~~ {East / West} 6th P. M.

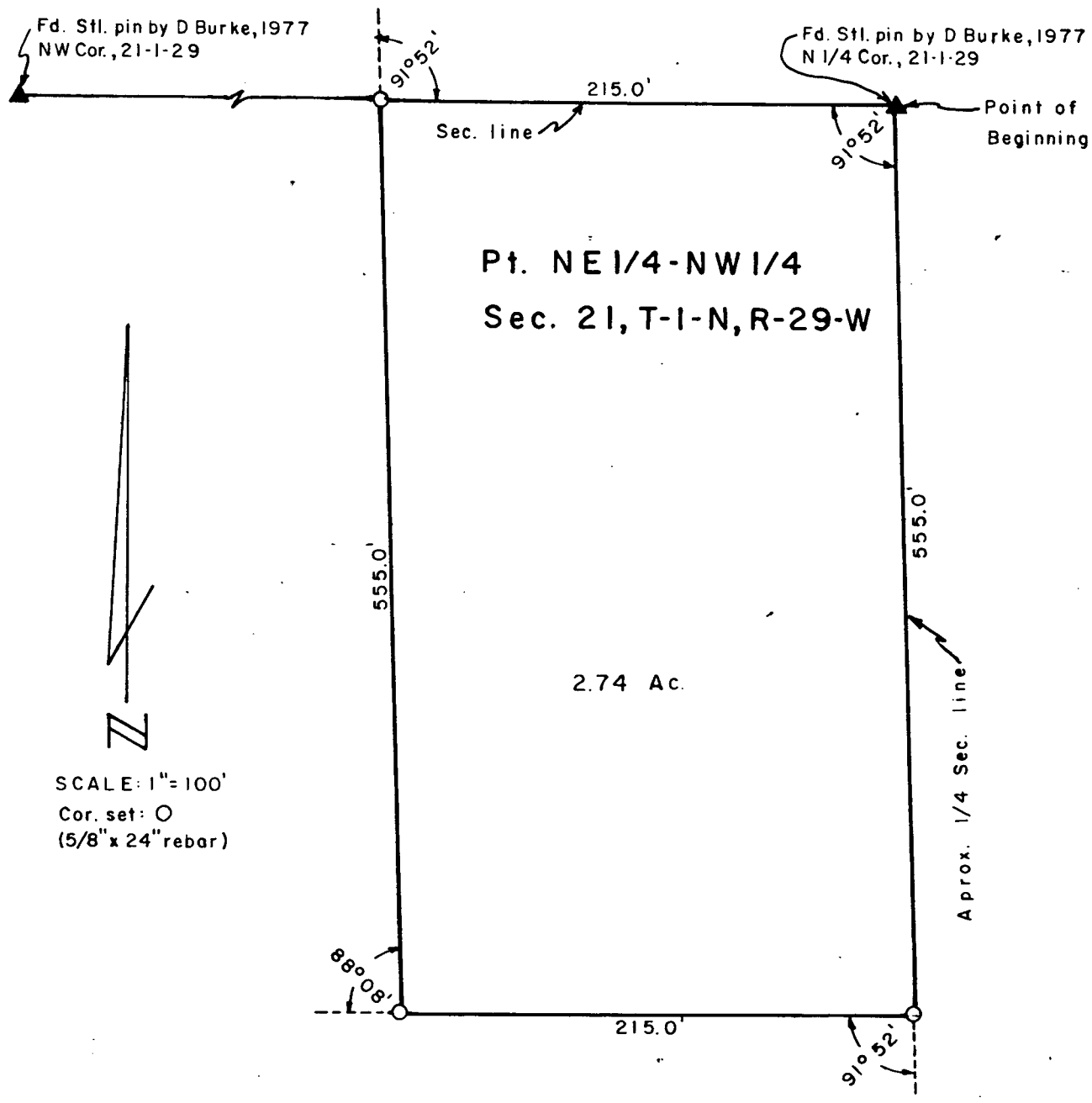

SURVEYOR'S CERTIFICATE

I hereby certify that the above Plat of Survey is a true and correct delineation of a field survey conducted by me locating a tract of land in the Northeast Quarter of the Northwest Quarter (NE¼-NW¼) of Section 21, Township-1-North, Range-29-West of the Sixth Principal Meridian, Red Willow County, Nebraska, more particularly described as follows:

Referring to the North Quarter corner of said section 21 as the true Point of Beginning; thence Southerly, along the approximate quarter section line, 555.0 feet to a point; thence Right 91°52', 215.0 feet to a point; thence Right 88°08', 555.0 feet to a point; thence Right 91°52', along the section line, 215.0 feet to the Point of Beginning, containing 2.74 acres, more or less.

September 19, 1983

Darrell W. Burke L.S. 301
McCook, Nebraska

NEBRASKA REGISTERED LS-301 LAND SURVEYOR DARRELL W. BURKE

RECEIVED
OCT 28 1983
SURVEY RECORD REPOSITORY
$ 5.00
Red Willow County

by .....

of .....

19.....,

.....

.....

do h .....,

the survey of

.....

and .....

Chainman,

this ..... *Chainman,*

Chainman.

, I surveyed

.....

Section....., *Township*.....*North, Range*....., *and that said survey was accurately made, according to law and the established rules and regulations governing the subdivision of sections, and that all corners were perpetuated with durable material as provided by law and as specifically set forth in the foregoing field notes; and that said notes and map have been compared with the memorandum notes of survey and are true and correct.*

Witness my hand this.....*day of*.....*19*.....

.....*County Surveyor.*

PLAT OF SURVEY

Section or Lot ..... Twp. or Blk. ..... Range ..... { East / West } 6th P. M.

CERTIFICATES

Application for survey of ..... *Section* ....., *Township* ....., *North, Range* .....,

by ....., *19* ....., *owner of the* .....

..... *of said section.*

Interested parties were notified by ..... *on the* ..... *day of* ..... *19* .....,
(Mail or Personal Service)

of date when said survey would begin. Interested parties present were .....

.....

OATH OF CHAINMEN

We, ... *and* .....,

do hereby certify that, after being duly sworn, we assisted ....., *County Surveyor, in the survey of*

..... *Section* ....., *Township* ..... *North, Range* .....

and that all lines of said survey were accurately measured by us according to instructions given us and to the best of our skill and ability.

Subscribed in my presence and sworn to before me ..... *Chainman,*

this ..... *day of* ..... *19* .... *Chainman,*

..... *County Surveyor.* ..... *Chainman.*

SURVEYOR'S CERTIFICATE

I hereby certify that on the ..... *day of* ..... *19* ....., *I surveyed*

.....

Section ....., *Township* ..... *North, Range* ....., *and that said survey was accurately made, according to law and the established rules and regulations governing the subdivision of sections, and that all corners were perpetuated with durable material as provided by law and as specifically set forth in the foregoing field notes; and that said notes and map have been compared with the memorandum notes of survey and are true and correct.*

Witness my hand this ..... *day of* ..... *19* .....

..... *County Surveyor.*

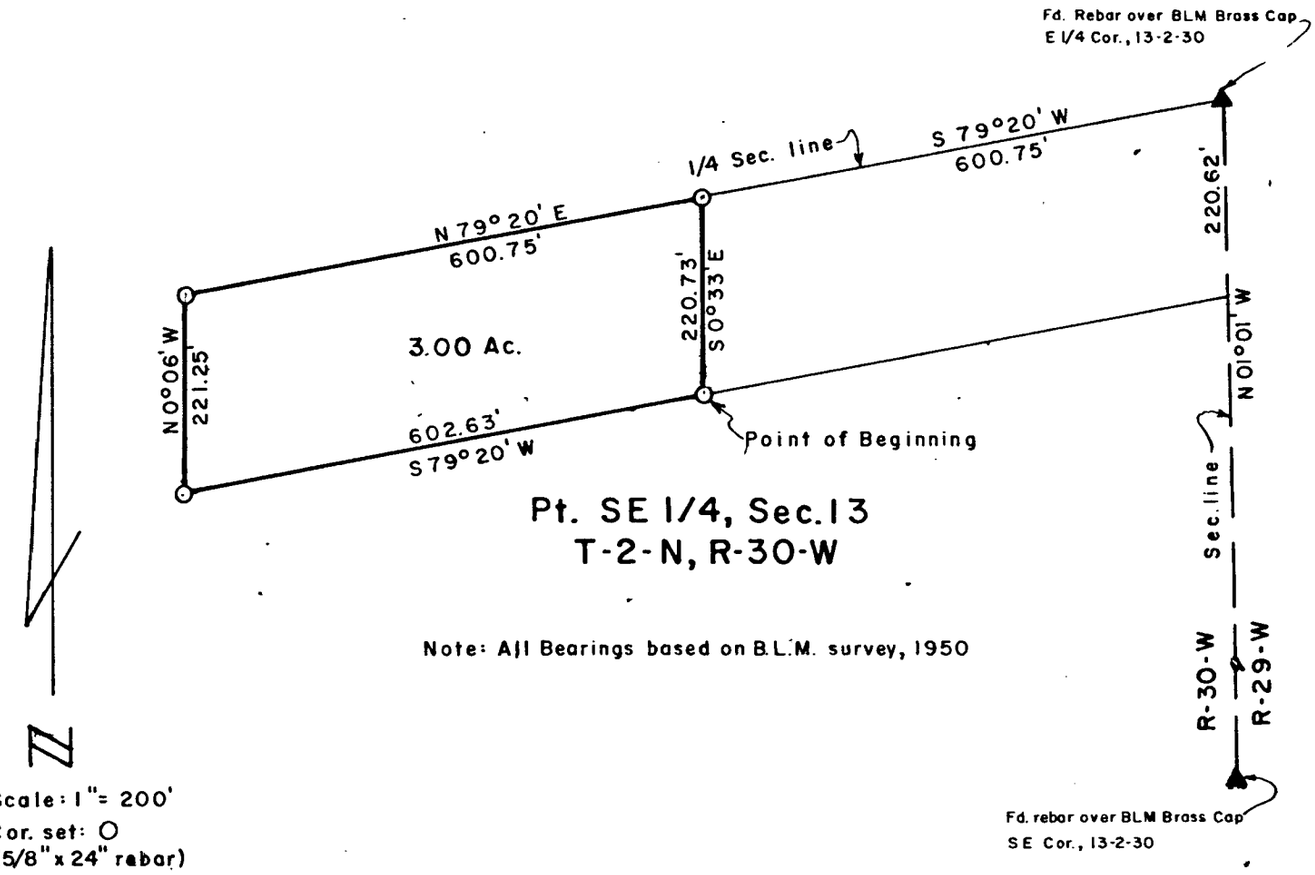

SURVEYOR'S CERTIFICATE

I hereby certify that the above Plat of Survey is a true and correct delineation of a field survey conducted by me locating a tract of land in the Southeast Quarter (SE$\frac{1}{4}$) of Section 13, Township-2-North, Range-30-West of the Sixth Principal Meridian, Red Willow County, Nebraska, more particularly described as follows:

Referring to the East Quarter corner of said section 13; thence S79°20'W, along the Quarter section line, 600.75 feet to the true Point of Beginning; thence S0°33'E, 220.73 feet to a point; thence S79°20'W, 602.63 feet to a point; thence N0°06'W, 221.25 feet to a point; thence N79°20'E, along the quarter section line, 600,75 feet to the Point of Beginning, containing 3.00 acres, more or less.

October 3, 1983

Darrell W. Burke L.S. 301
McCook, Nebraska

NEBRASKA REGISTERED LS-301 LAND SURVEYOR DARRELL W. BURKE

RECEIVED
OCT 28 1983
SURVEY RECORD REPOSITORY
$5.00
Red Willow County

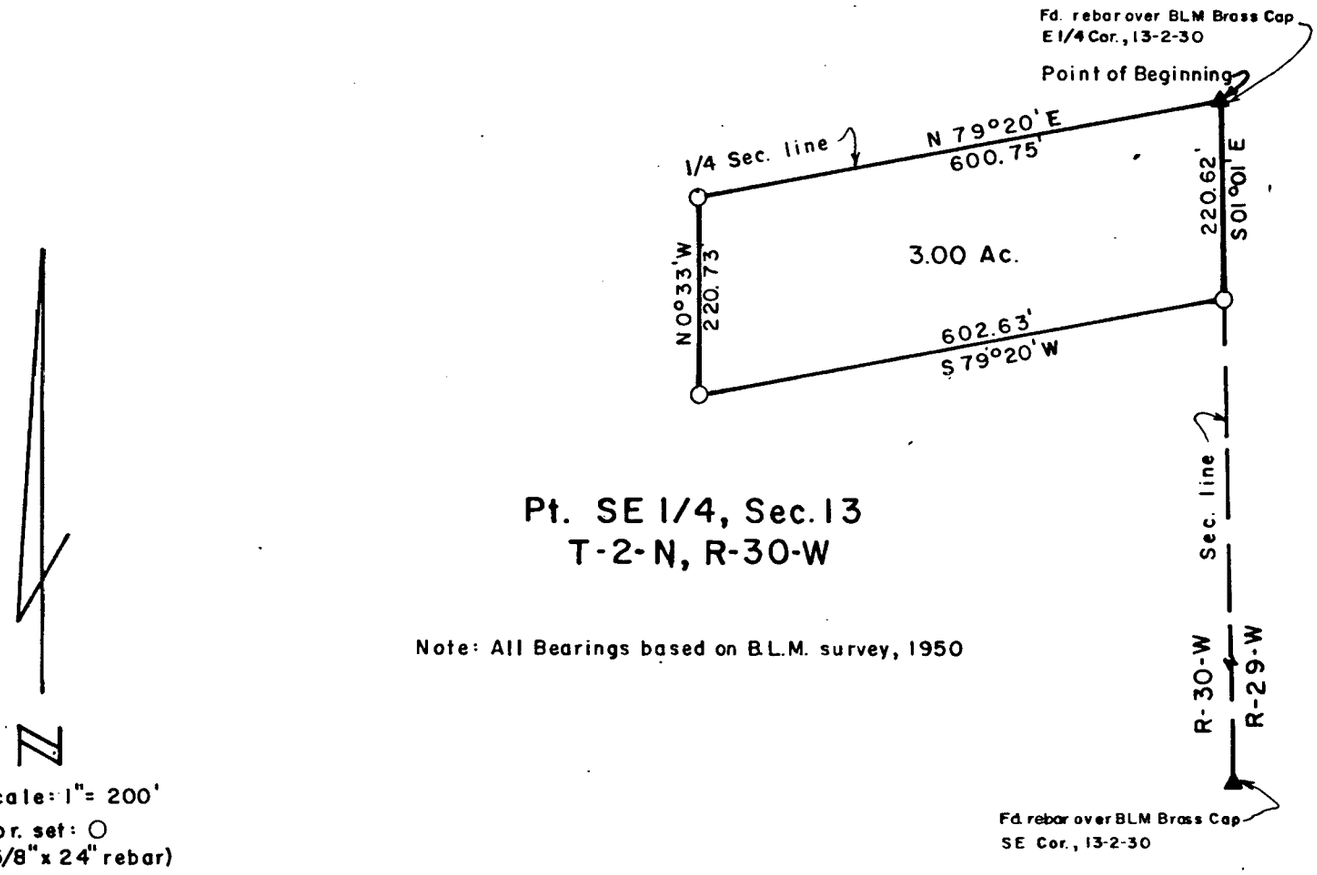

Pt. SE 1/4, Sec. 13
T-2-N, R-30-W

Note: All Bearings based on B.L.M. survey, 1950

SURVEYOR'S CERTIFICATE

I hereby certify that the above Plat of Survey is a true and correct delineation of a field survey conducted by me locating a tract of land in the Southeast Quarter (SE$\frac{1}{4}$) of Section 13, Township-2-North, Range-30-West of the Sixth Principal Meridian, Red Willow County, Nebraska, more particularly described as follows:

Referring to the East Quarter corner of said section 13 as the true Point of Beginning; thence S01°01'E, along the section line, 220.62 feet to a point; thence S79°20'W, 602.63 feet to a point; thence N0°33'W, 220.73 feet to a point; thence N79°20'E, along the quarter section line, 600.75 feet to the Point of Beginning, containing 3.00 acres, more or less.

October 3, 1983

Darrell W. Burke L.S. 301
McCook, Nebraska

NEBRASKA REGISTERED LS-301 LAND SURVEYOR DARRELL W. BURKE

RECEIVED
OCT 28 1983
SURVEY RECORD REPOSITORY
$5.00
Red Willow County

PLAT OF SURVEY

~~Mark Lemon III~~ Sect. 10 — ~~Mark Lemon~~ Sect. 1 — ~~Robert E. Phillips~~ Sect. 2 — ~~5th Parkway~~ Sect. 3

Section or Lot ..... Twp. or Blk. ..... Range ..... {East / West} 6th P. M.



CERTIFICATES

Application for survey of ..... *Section* ....., *Township* ....., *North, Range* .....,

by ....., *19* ....., *owner of the* .....

..... *of said section.*

Interested parties were notified by ..... *on the* ..... *day of* ..... *19* .....,
(Mail or Personal Service)

of date when said survey would begin. Interested parties present were .....

.....

OATH OF CHAINMEN

We, ... *and* .....,

do hereby certify that, after being duly sworn, we assisted ....., *County Surveyor, in the survey of*

..... *Section* ....., *Township* ..... *North, Range* .....

and that all lines of said survey were accurately measured by us according to instructions given us and to the best of our skill and ability.

Subscribed in my presence and sworn to before me ..... *Chainman,*

this ..... *day of* ..... *19* .... *Chainman,*

..... *County Surveyor.* ..... *Chainman.*

SURVEYOR'S CERTIFICATE

I hereby certify that on the ..... *day of* ..... *19* ....., *I surveyed*

.....

Section ....., *Township* ..... *North, Range* ....., *and that said survey was accurately made, according to law and the established rules and regulations governing the subdivision of sections, and that all corners were perpetuated with durable material as provided by law and as specifically set forth in the foregoing field notes; and that said notes and map have been compared with the memorandum notes of survey and are true and correct.*

Witness my hand this ..... *day of* ..... *19* .....

..... *County Surveyor.*

REPORT OF PERMANENT SURVEY CORNER MARKERS AND WITNESSES

Red Willow COUNTY

Southwest Corner of Section No. 4, T-4-N, R-29-W

FIELD NOTES

Party Chief Craig Burke

Date: 10-13-83

Fd. B.L.M. Brass Cap

CORNER TIES

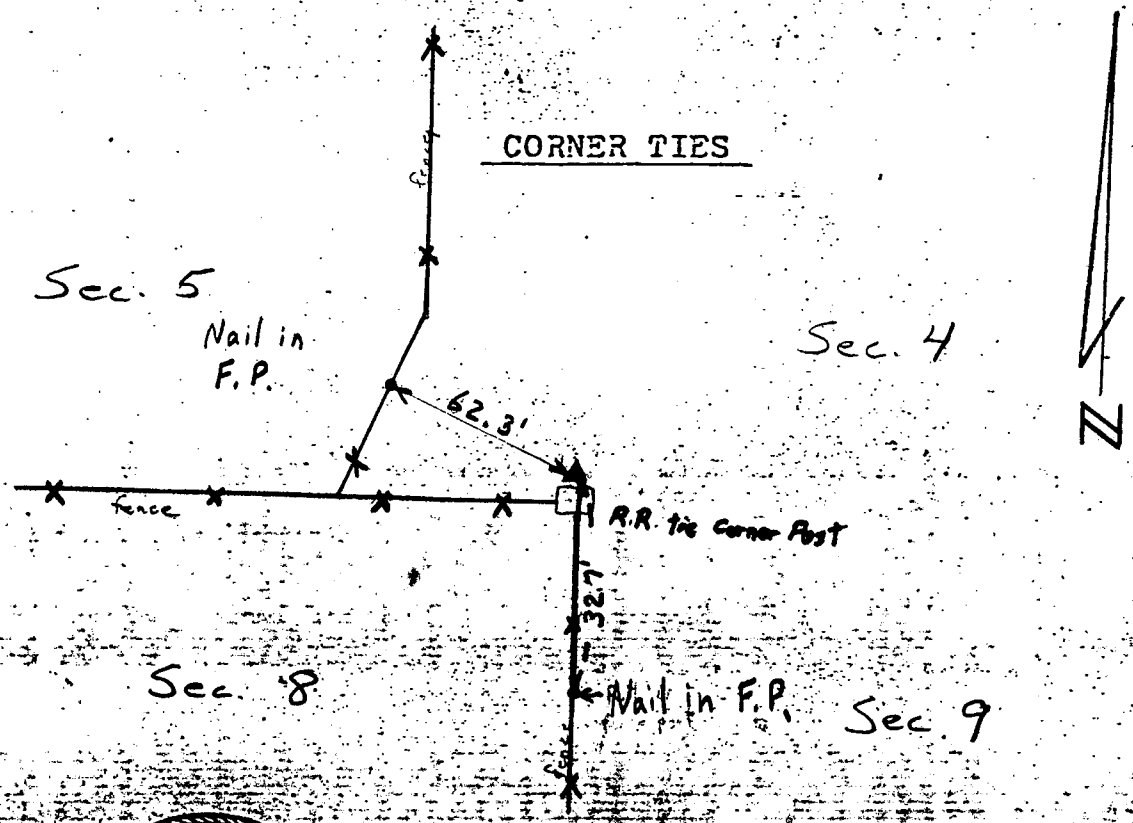

NEBRASKA

REPORT OF PERMANENT SURVEY CORNER MARKERS AND WITNESSES

Red Willow COUNTY

South Quarter Corner of Section No. 4, T-4-N, R-29- W

FIELD NOTES

Party Chief Craig Burke

Date: 10/14/83

Reset corner from B.L.M. W.C.

Set 5/8" x 24" rebar 1.0' deep in dirt road

Corner falls in Dirt road in pasture; no physical objects nearby

CORNER TIES

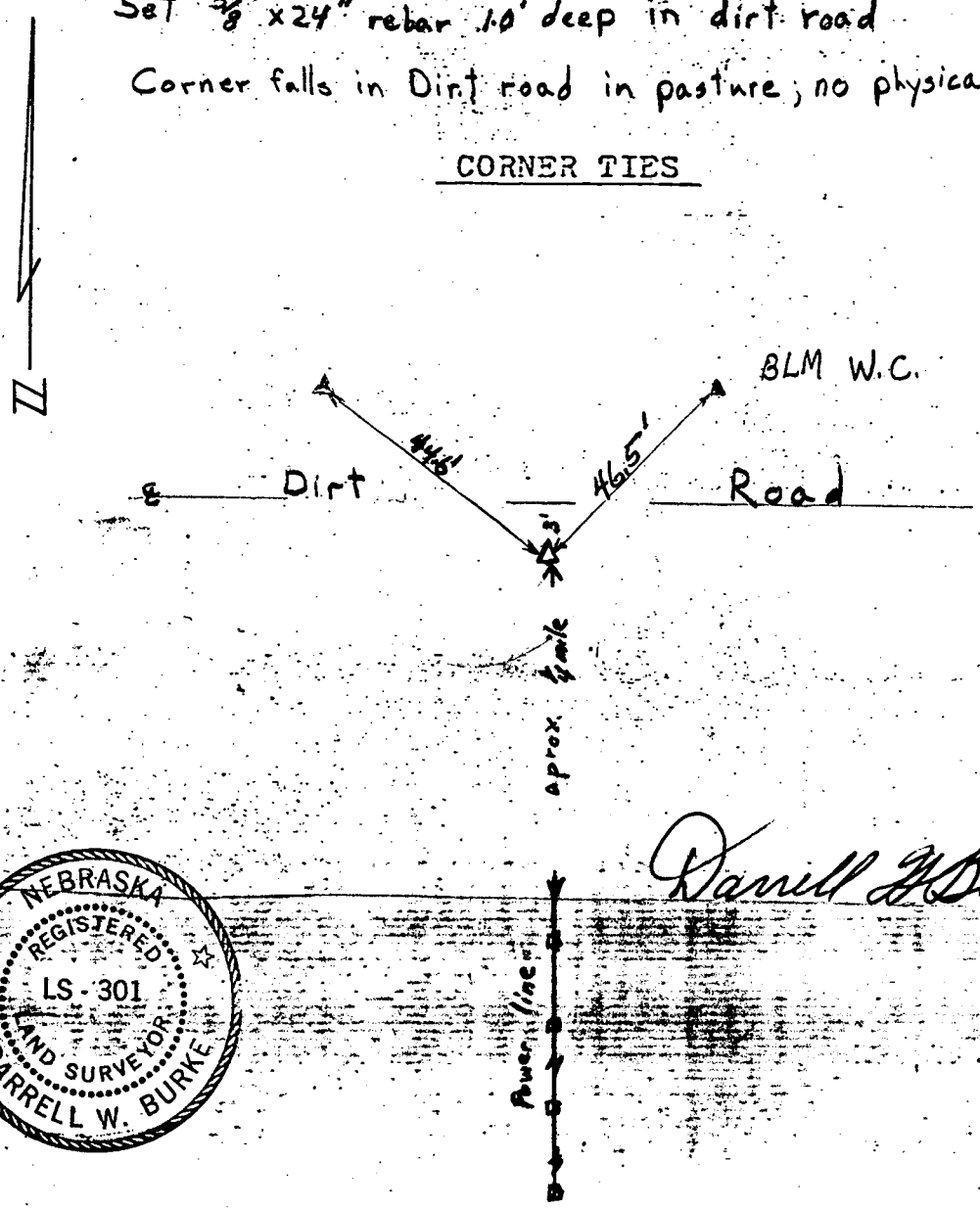

Darrell W. Burke

NEBRASKA REGISTERED LS-301 LAND SURVEYOR DARRELL W. BURKE

REPORT OF PERMANENT SURVEY CORNER MARKERS AND WITNESSES

Red Willow COUNTY

Southeast Corner of Section No. 4, T- 4 -N, R- 29 - W

FIELD NOTES

Party Chief Craig Burke

Date: 10-13-83

Found B.L.M. Brass Cap W.C.
Set 5/8" x 24" rebar for corner
Corner falls near ℄ of dirt road in pasture
No physical objects nearby

CORNER TIES

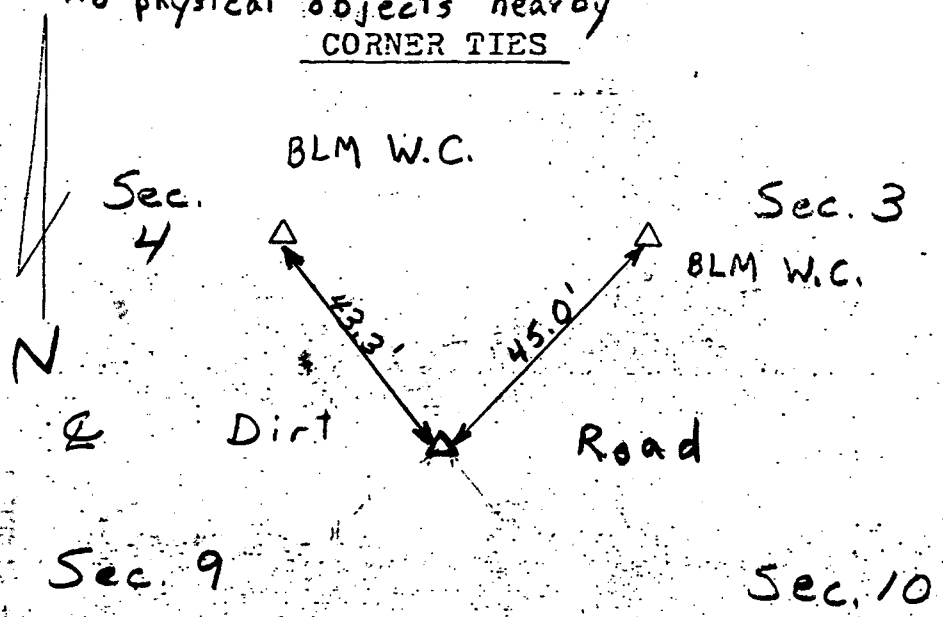

Darrell W. Burke

NEBRASKA REGISTERED LS. 301 LAND SURVEYOR DARRELL W. BURKE

REPORT OF PERMANENT SURVEY CORNER MARKERS AND WITNESSES

Red Willow COUNTY

Southeast Corner of Section No. 4, T- 4 -N, R- 29 - W

FIELD NOTES

Party Chief Craig Burke

Date: 10-13-83

Set 5/8" x 24" rebar

Retracement of BLM survey

CORNER TIES

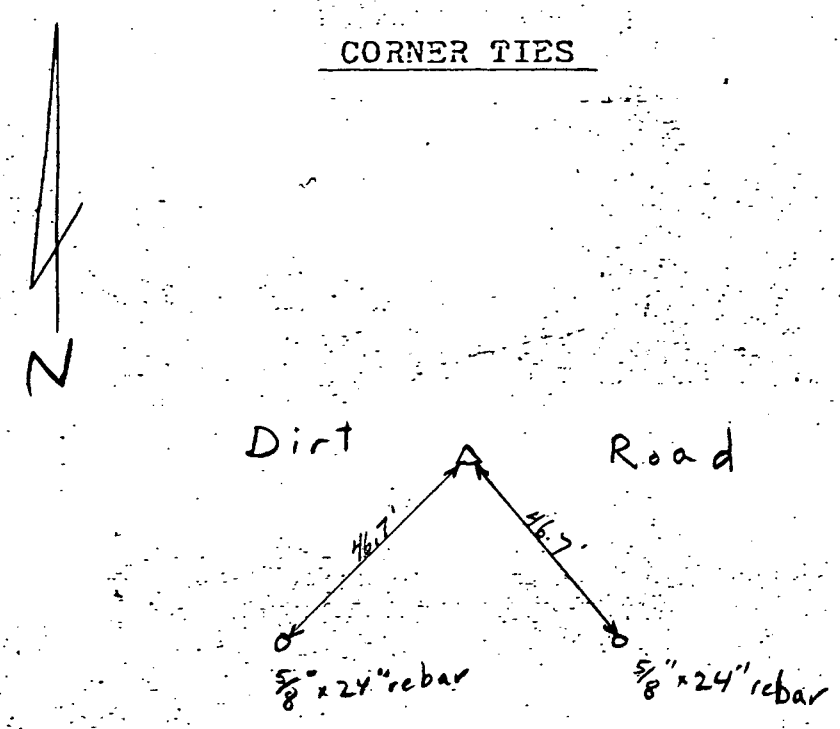

PLAT OF SURVEY

~~Eastlake Park Add., to Portland~~
~~Blk. A, H, I~~

.....Section or Lot.....Twp. or Blk.....Range..... {East / West} 6th P. M.



CERTIFICATES

Application for survey of.....Section....., Township....., North, Range.....,

by....., 19....., owner of the.....

.....of said section.

Interested parties were notified by.....on the.....day of.....19.....,
(Mail or Personal Service)

of date when said survey would begin. Interested parties present were.....

.....

OATH OF CHAINMEN

We,.....and.....,

do hereby certify that, after being duly sworn, we assisted....., County Surveyor, in the survey of

.....Section....., Township.....North, Range.....
and that all lines of said survey were accurately measured by us according to instructions given us and to the best of our skill and ability.

Subscribed in my presence and sworn to before me .....*Chainman,*

this.....day of.....19..... .....*Chainman,*

..... County Surveyor. .....*Chainman.*

SURVEYOR'S CERTIFICATE

I hereby certify that on the.....day of.....19....., I surveyed

.....

Section....., Township.....North, Range....., and that said survey was accurately made, according to law and the established rules and regulations governing the subdivision of sections, and that all corners were perpetuated with durable material as provided by law and as specifically set forth in the foregoing field notes; and that said notes and map have been compared with the memorandum notes of survey and are true and correct.

Witness my hand this.....day of.....19.....

.....*County Surveyor.*

McBride

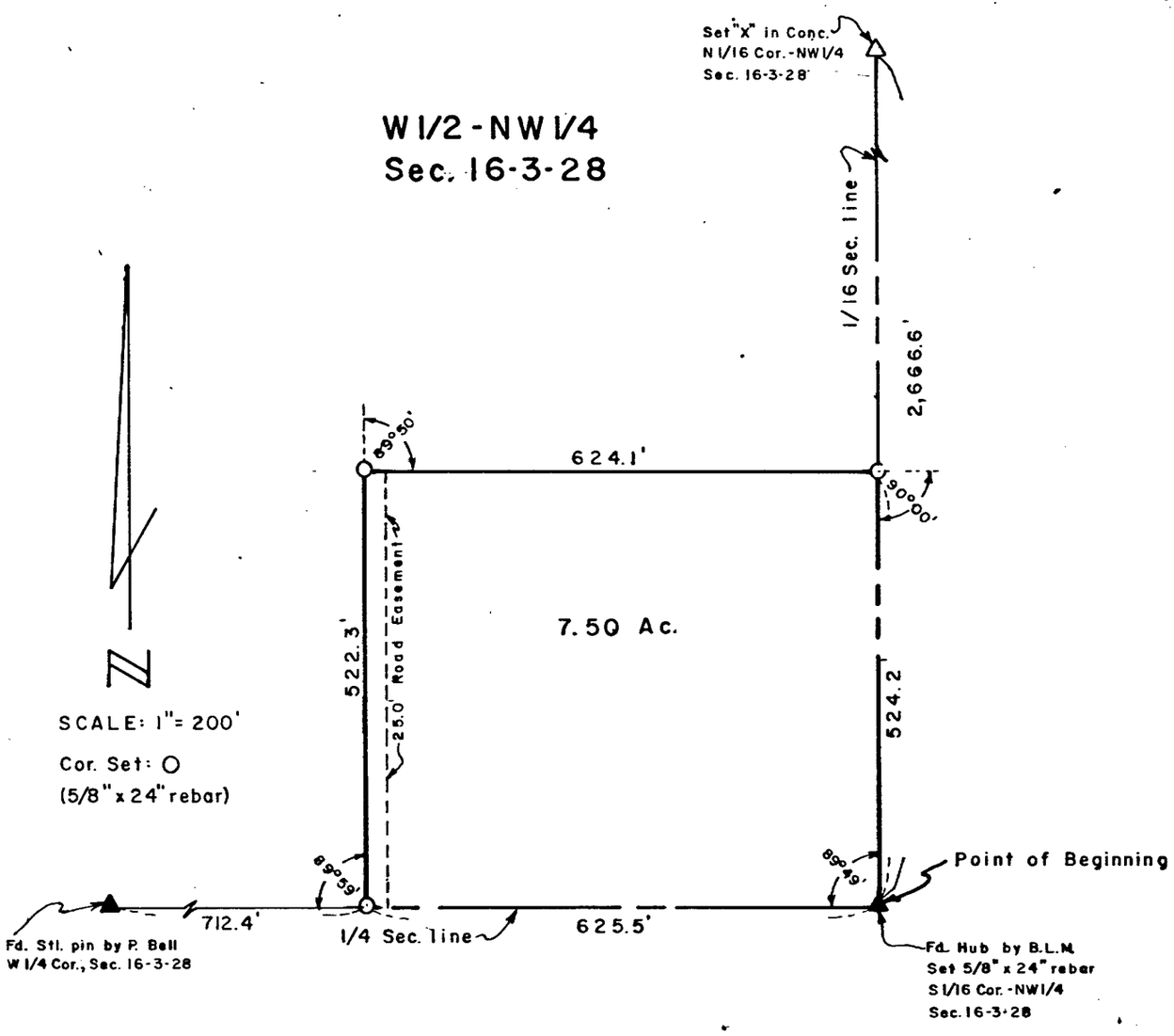

SURVEYOR'S CERTIFICATE

I hereby certify that the above Plat of Survey is a true and correct delineation of a field survey conducted by me locating a tract of land in the West Half of the Northwest Quarter ($W\frac{1}{2}$-$NW\frac{1}{4}$) of Section 16, Township-3-North, Range-28-West of the Sixth P.M., Red Willow County, Nebraska, more particularly described as follows:

Referring to the South Sixteenth corner of said Northwest Quarter as the true Point of Beginning; thence Westerly, along the Quarter section line, 625.5 feet to a point; thence Right 89°59', 522.3 feet to a point; thence Right 89°50', 624.1 feet to a point; thence Right 90°00', along the Sixteenth section line, 524.2 feet to the Point of Beginning, containing 7.50 acres, more or less.

October 31, 1983

Darrell W. Burke L.S. 301
McCook, Nebraska

NEBRASKA REGISTERED LS-301 LAND SURVEYOR DARRELL W. BURKE

FILED
IN COUNTY CLERK'S OFFICE
RED WILLOW CO., NEBR.
AUG 10, 1984
1:55 o'clock P.M.
Phyllis Schwab Co. Clerk
Deputy

RECEIVED
APR 9 1984
SURVEY RECORD REPOSITORY
$5.00
Red Willow County
34-163

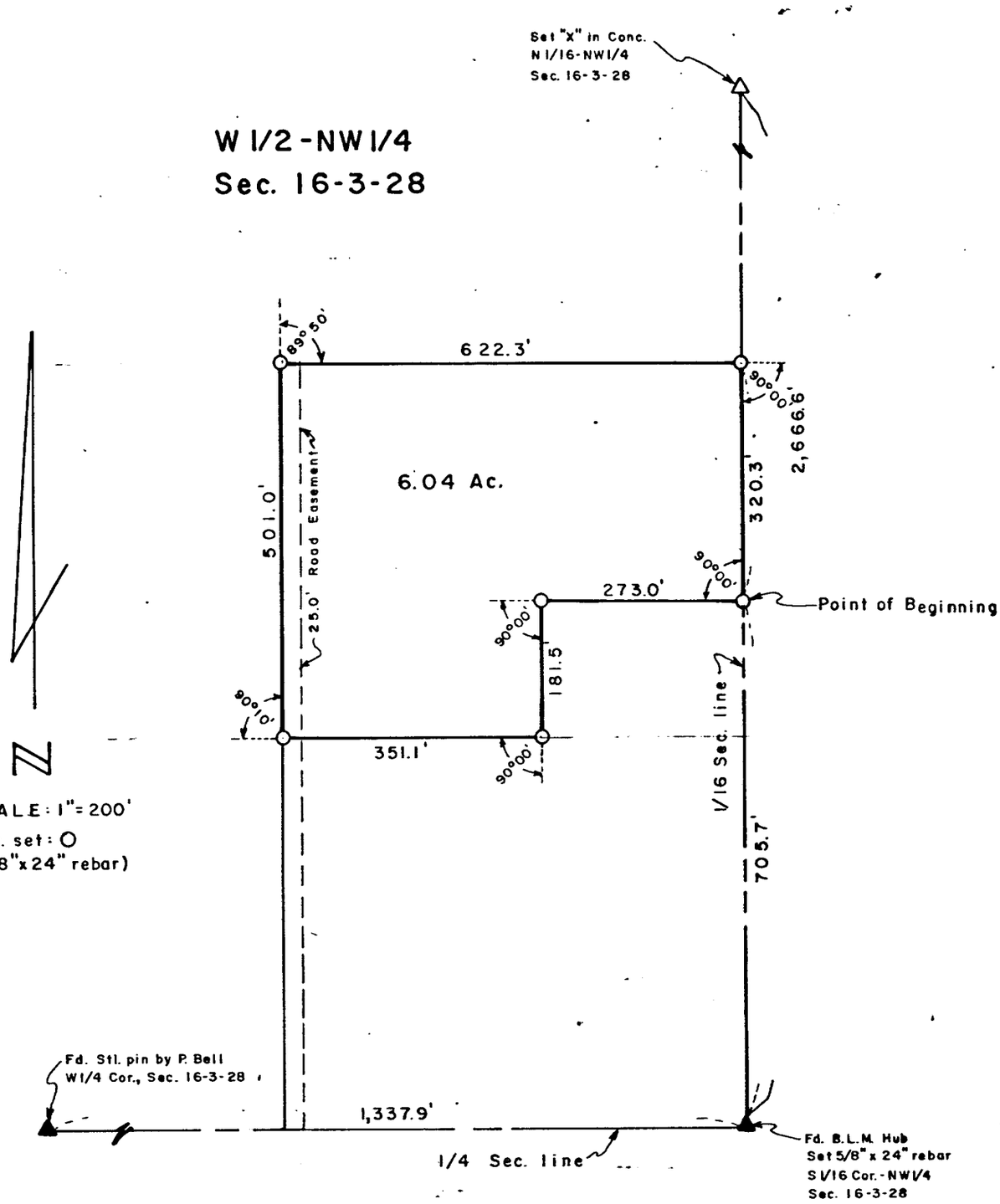

SURVEYOR'S CERTIFICATE

I hereby certify that the above Plat of Survey is a true and correct delineation of a field survey conducted by me locating a tract of land in the West Half of the Northwest Quarter ($W\frac{1}{2}$-$NW\frac{1}{4}$) of Section 16, Township-3-North, Range-28-West of the Sixth P.M., Red Willow County, Nebraska, more particularly described as follows:

Referring to the South Sixteenth corner of said Northwest Quarter; thence Northerly along the Sixteenth line, 705.7 feet to the true Point of Beginning; thence Left 90°00', 273.0 feet to a point; thence Left 90°00', 181.5 feet to a point; thence Right 90°00', 351.1 feet to a point; thence Right 90°10', 501.0 feet to a point; thence Right 89°50, 622.3 feet to a point; thence Right 90°00', along the Sixteenth line, 320.3 feet to the Point of Beginning, containing 6.04 acres, more or less.

October 31, 1983

Darrell W. Burke L.S. 301
McCook, Nebraska

NEBRASKA REGISTERED LS-301 LAND SURVEYOR DARRELL W. BURKE

RECEIVED
APR 9 1984
SURVEY RECORD REPOSITORY
$5.00
Red Willow County
34-164

FILED
IN COUNTY CLERK'S OFFICE
RED WILLOW CO., NEBR.
AUG 10, 1984
1:55 o'clock P.M.
Phyllis Gilbert Co. Clerk
Deputy

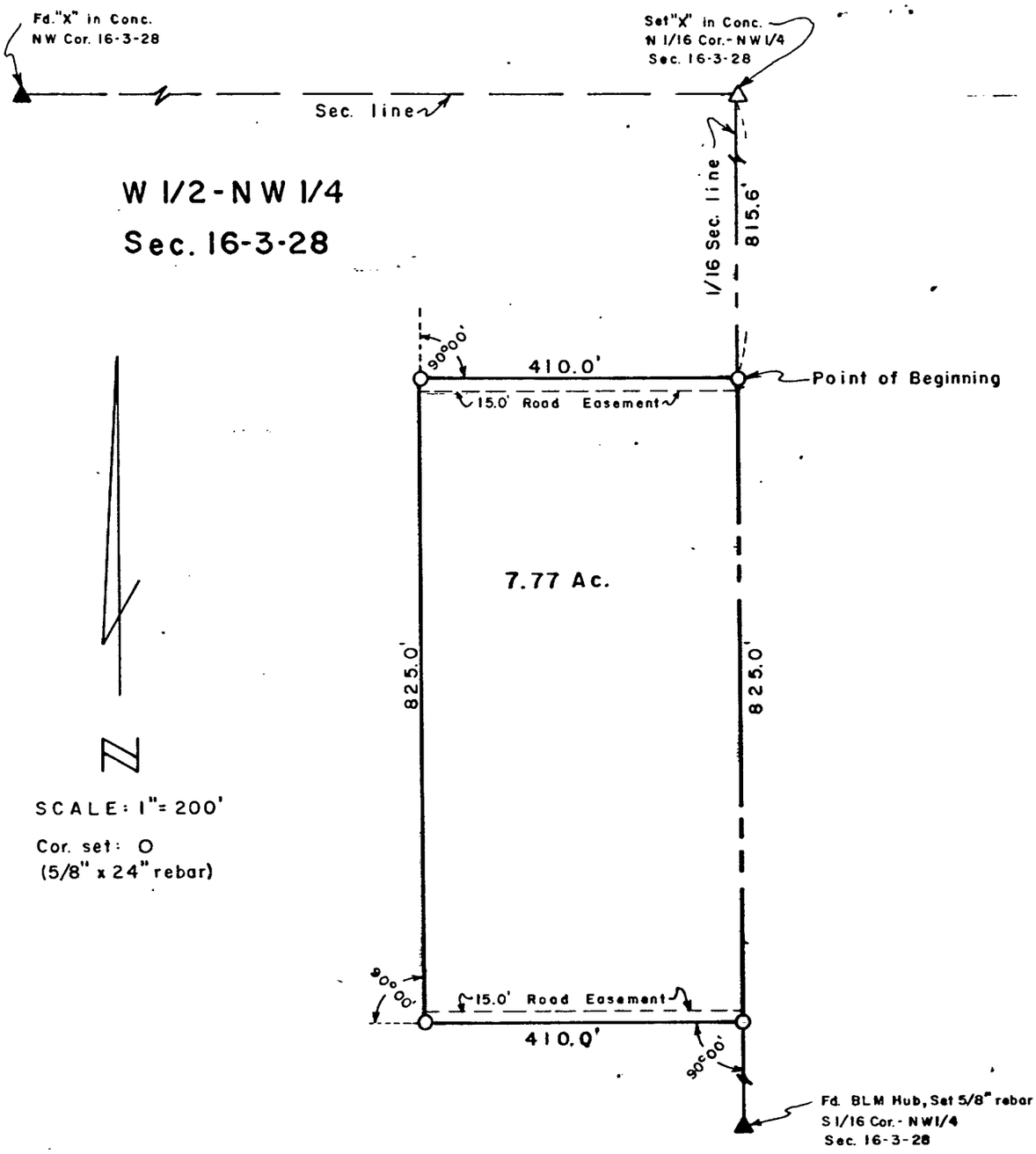

SURVEYOR'S CERTIFICATE

I hereby certify that the above Plat of Survey is a true and correct delineation of a field survey conducted by me locating a tract of land in the West Half of the Northwest Quarter ($W\frac{1}{2}$-$NW\frac{1}{4}$) of Section 16, Township-3-North, Range-28-West of the Sixth P.M., Red Willow County, Nebraska, more particularly described as follows:

Referring to the North Sixteenth corner of said Northwest Quarter; thence Southerly, along the Sixteenth line, 815.6 feet to the true Point of Beginning; thence continuing along the Sixteenth line, 825.0 feet to a point; thence Right 90°00', 410.0 feet to a point; thence Right 90°00', 825.0 feet to a point; thence Right 90°00', 410.0 feet to the Point of Beginning, containing 7.77 acres, more or less.

October 31, 1983

Darrell W. Burke

Darrell W. Burke L.S. 301
McCook, Nebraska

NEBRASKA REGISTERED LS-301 LAND SURVEYOR DARRELL W. BURKE

FILED
IN COUNTY CLERK'S OFFICE
RED WILLOW CO., NEBR.
AUG 10, 1984
1:55 O'clock P. M.
Phyllis Schenk Co. Clerk
Deputy

RECEIVED
APR 9 1984
SURVEY RECORD REPOSITORY
$5.00
Red Willow County
34-166

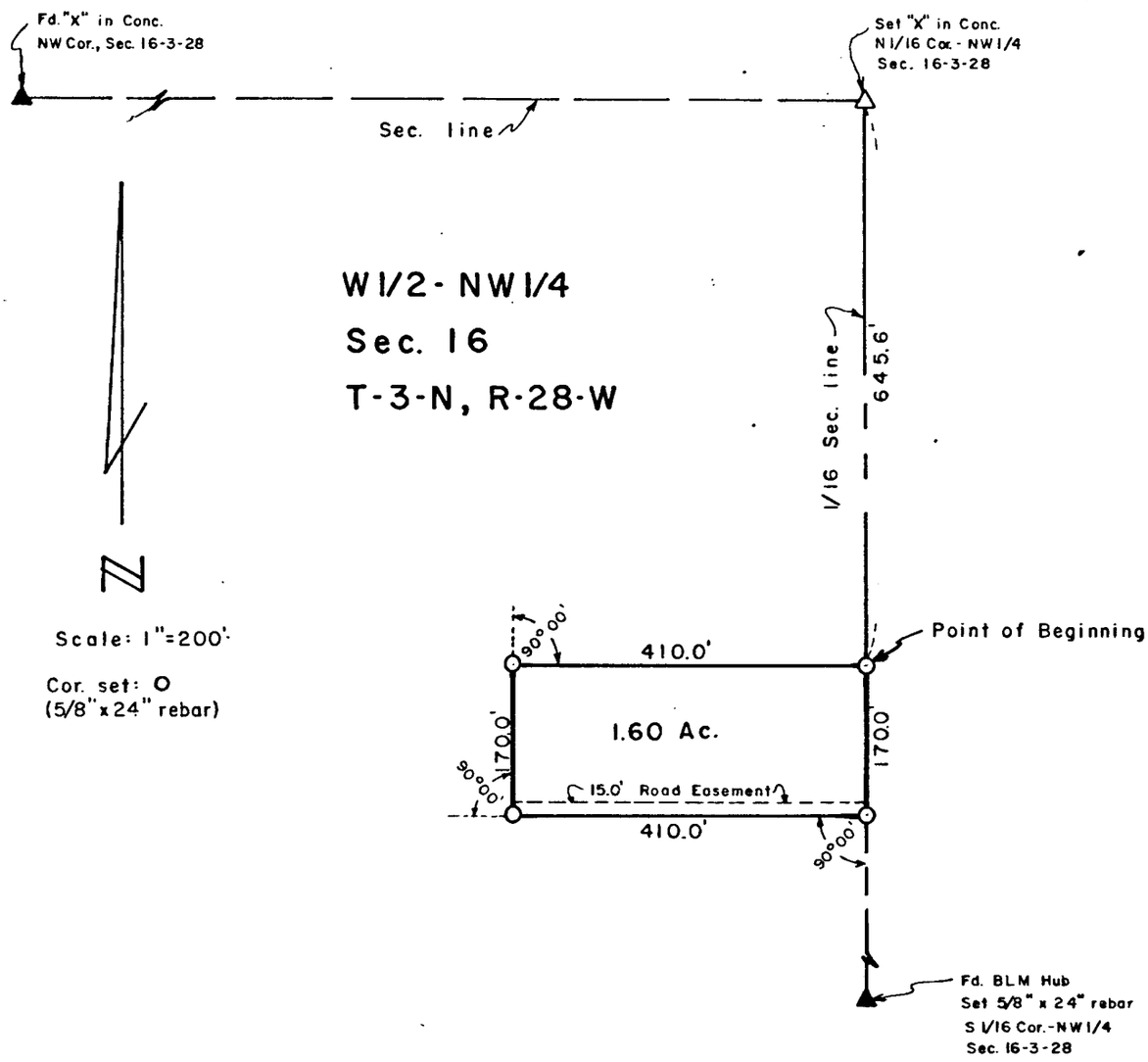

SURVEYOR'S CERTIFICATE

I hereby certify that the above Plat of Survey is a true and correct delineation of a field survey conducted by me locating a tract of land in the West Half of the Northwest Quarter ($W\frac{1}{2}$-$NW\frac{1}{4}$) of Section 16, Township-3-North, Range-28-West of the Sixth P.M., Red Willow County, Nebraska, more particularly described as follows:

Referring to the North Sixteenth corner of said Northwest Quarter; thence Southerly, along the Sixteenth line, 645.6 feet to the true Point of Beginning; thence, continuing along the Sixteenth line, 170.0 feet to a point; thence Right 90°00', 410.0 feet to a point; thence Right 90°00', 170.0 feet to a point; thence Right 90°00', 410.0 feet to the Point of Beginning, containing 1.60 acres, more or less.

October 31, 1983

Darrell W. Burke L.S. 301
McCook, Nebraska

NEBRASKA REGISTERED LS-301 LAND SURVEYOR DARRELL W. BURKE

RECEIVED
APR 9 1984
SURVEY RECORD REPOSITORY
$ 5.00
Red Willow County

FILED
IN COUNTY CLERK'S OFFICE
RED WILLOW CO., NEBR.
AUG 10, 1984
1:55 o'clock P.M.
Phyllis Lebsack Co. Clerk
Deputy

34-165

PLAT OF SURVEY

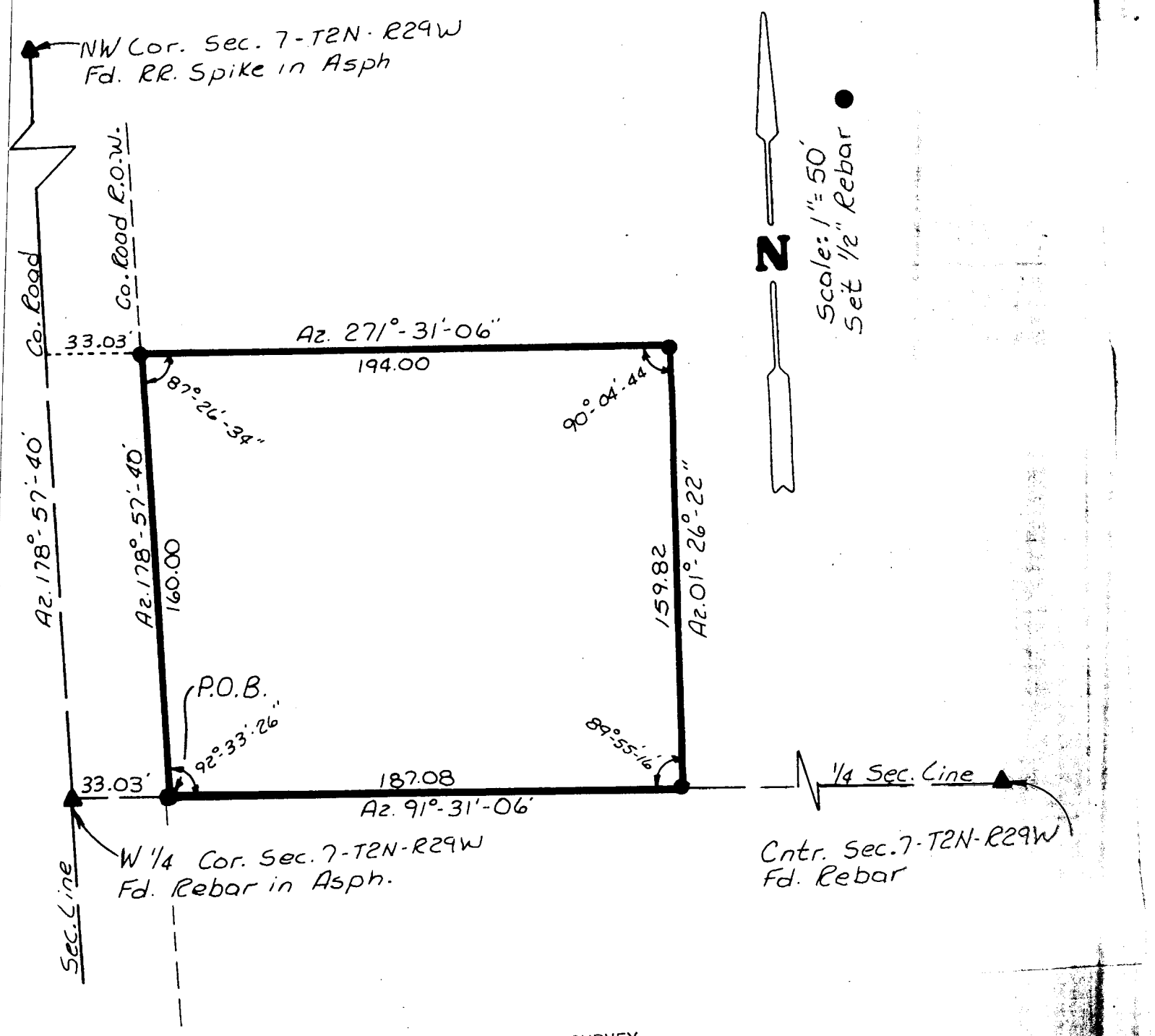

PLAT OF SURVEY

A tract of land located in the SW¼ of the NW¼ (aka Lot 2) of Section 7, T2N, R29W of the 6th P.M. in Red Willow County, Nebraska; more particularly described as follows:

Referring to the W¼ Corner of said Section 7; thence on Azimuth 91°31'06" along the 1/4 section line a distance of 33.03 feet to a point on the county road right-of-way line to be the Point of Beginning;

Thence continuing on Azimuth 91°31'06" along the 1/4 section line a distance of 187.08 feet to a point; thence on Azimuth 01°26'22" a distance of 159.82 feet to a point; thence on Azimuth 271°31'06" a distance of 194.00 feet to a point on the right-of-way line; thence on Azimuth 178°57'40" along the right-of-way line a distance of 160.00 feet to the Point of Beginning; said tract containing 0.70 acre, more or less.

I hereby certify that the above Plat of Survey is a true and correct delineation of a field survey conducted under my supervision and is correct to the ~~best of my knowledge.~~

RECEIVED
DEC 14 1983
SURVEY RECORD REPOSITORY
Red Willow County

Date: ~~October, 1983~~

NEBRASKA REGISTERED LAND SURVEYOR LS-90 CHARLES E. WRIGHT

Charles E. Wright
CHARLES E. WRIGHT, LS-90
Registered Land Surveyor

Otto Weskamp
Red Willow County

Ap
by
Inle
of date wher
We,
do hereby cer
and that all li
Sui
this
I hereb
Section
the established r
specifically set f
Witness

County Surveyor.

PLAT OF SURVEY

O.T. Danbury — O.T. Johnson

Section or Lot ..... Twp. or Blk. ..... Range ..... {East / West} 6th P. M.

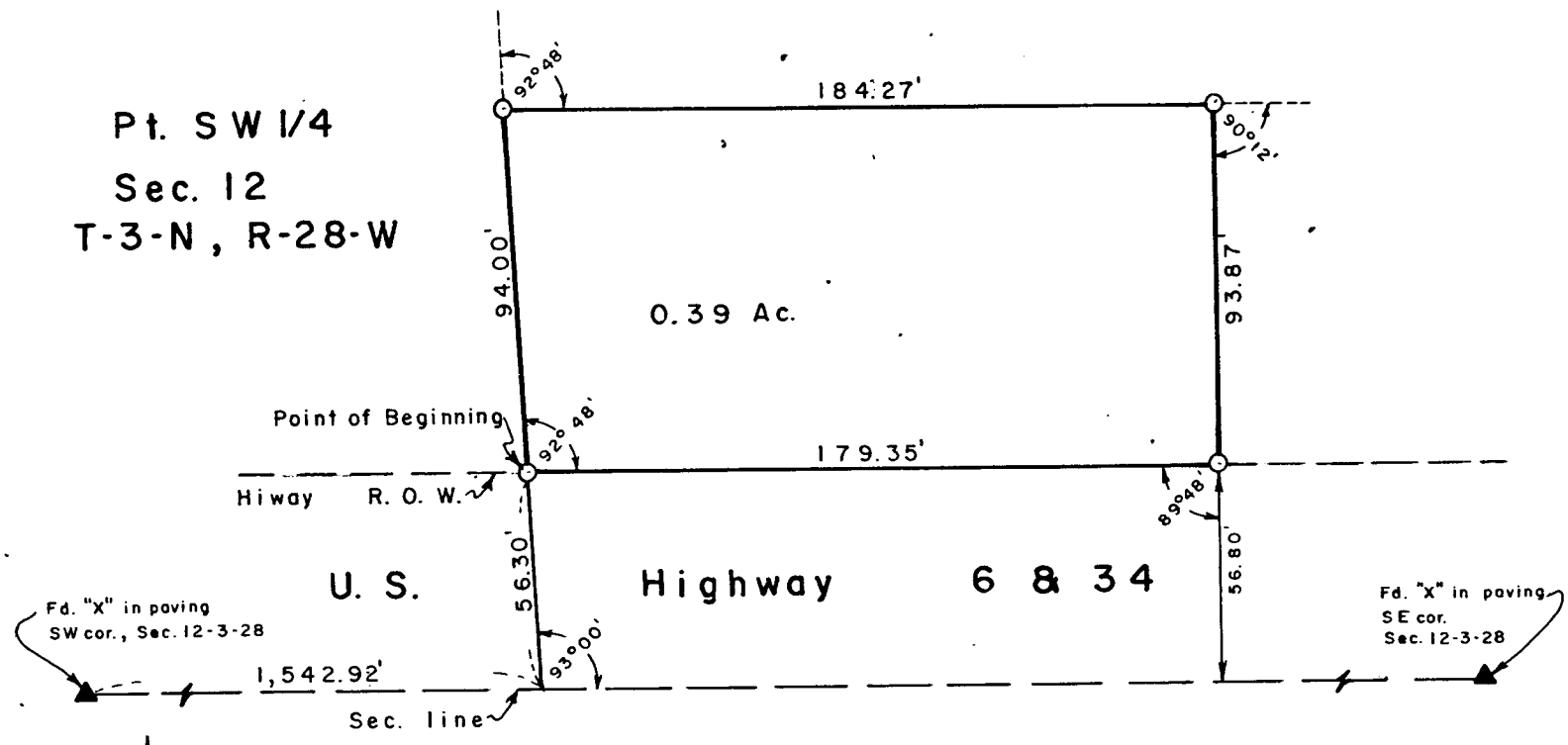

Scale: 1" = 50'
Cor. set: O
(5/8" x 24" rebar)

SURVEYOR'S CERTIFICATE

I hereby certify that the above Plat of Survey is a true and correct delineation of a field survey conducted by me locating a tract of land in Part of the Southwest Quarter (Pt.SW¼) of Section 12, Township-3-North, Range-28-West of the Sixth P.M., Red Willow County, Nebraska, more particularly descirbed as follows:

Referring to the Southwest corner of said section 12, thence Easterly, along the section line, 1,542.92 feet to a point; thence 93°00' Left, 56.30 feet to the Point of Beginning, said point being on the North Right of Way line of U.S. Highway No. 6 and 34; thence, continuing along the same line, 94.00 feet to a point; thence Right 92°48', 184.27 feet to a point; thence Right 90°12', 93.87 feet to a point on said Right of Way; thence Right 89°48', 179.35 feet to the Point of Beginning, containing 0.39 acres, more or less.

by.....

January 6, 1984 ..... 19.....,

of da

do he ..... urvey of

and t ..... ainman,

this..... ainman,

ainman.

I ..... surveyed

NEBRASKA REGISTERED LS - 301 LAND SURVEYOR DARRELL W. BURKE

RECEIVED APR 9 1984 SURVEY RECORD REPOSITORY $5.00 Red Willow County 34-167

FILED IN COUNTY CLERK'S OFFICE RED WILLOW CO., NEBR. AUG 10, 1984 1:55 P.M. o'clock P.M. Phyllis Schenck Co. Clerk Deputy

Darrell W. Burke

Darrell W. Burke L.S. 301
McCook, Nebraska

Section....., Township..... North, Range....., and that said survey was accurately made, according to law and the established rules and regulations governing the subdivision of sections, and that all corners were perpetuated with durable material as provided by law and as specifically set forth in the foregoing field notes; and that said notes and map have been compared with the memorandum notes of survey and are true and correct.

Witness my hand this.....day of.....19.....

.....County Surveyor.

PLAT OF SURVEY

Section or Lot ..... Twp. or Blk. ..... Range ..... {East / West} 6th P. M.

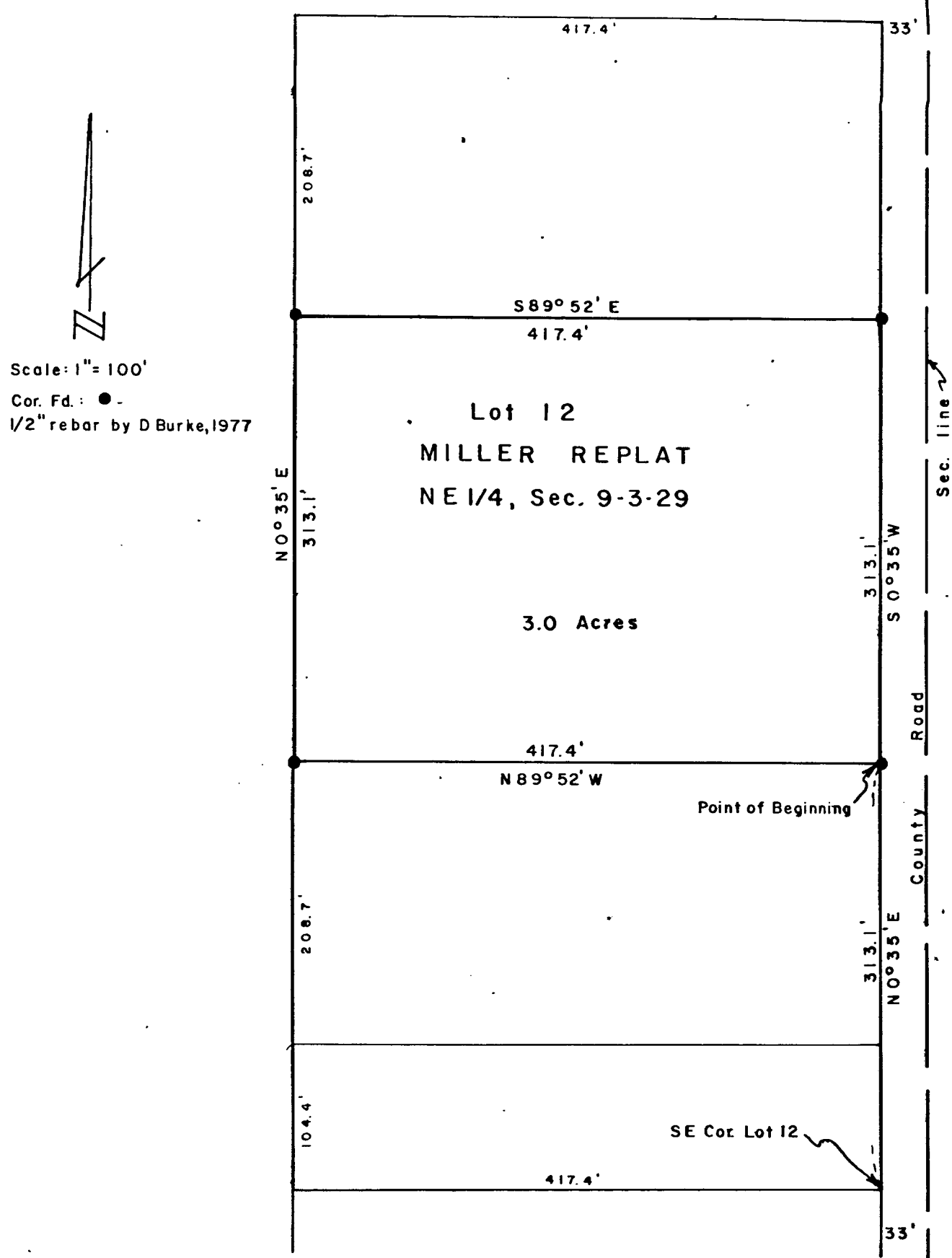

SURVEYOR'S CERTIFICATE

I hereby certify that the above Plat of Survey is a true and correct delineation of a field survey conducted by me locating part of Lot 12, MILLER REPLAT of part of the Northeast Quarter (NE¼) of Section 9, Township-3-North, Range-29-West of the Sixth P.M., Red Willow County, Nebraska, more particularly described as follows;

Referring to the Southeast corner of said Lot 12; thence N0°35'E, 313.1 feet to the true Point of Beginning; thence N89°52'W, 417.4 feet to a point; thence N0°35'E, 313.1 feet to a point; thence S89°52'E, 417.4 feet to a point; thence S0°35'W, 313.1 feet to the Point of Beginning, containing 3.0 acres, more or less.

February, 6, 1984

Darrell W. Burke L.S. 301
McCook, Nebraska

NEBRASKA REGISTERED LS-301 LAND SURVEYOR DARRELL W. BURKE

FILED
IN COUNTY CLERK'S OFFICE
RED WILLOW CO., NEBR.
AUG 10 1984
5:55 O'clock P.M.
Co. Clerk
Deputy

RECEIVED
APR 9 1984
SURVEY RECORD REPOSITORY
$2.50
Red Willow County
34-162

Section ....., Township ..... North, Range ....., and that said survey was accurately made, according to law and the established rules and regulations governing the subdivision of sections, and that all corners were perpetuated with durable material as provided by law and as specifically set forth in the foregoing field notes; and that said notes and map have been compared with the memorandum notes of survey and are true and correct.

Witness my hand this ..... day of ..... 19.....

..... County Surveyor.

PLAT OF SURVEY

Section or ~~Lot~~ 24 Twp. or ~~Blk.~~ 3 Range 30 {East / West} 6th P. M.



CERTIFICATES

Application for survey of.....*Section*....., *Township*....., *North, Range*.....,

by....., *19*....., *owner of the*.....

.....*of said section.*

Interested parties were notified by.....*on the*.....*day of*.....*19*.....,
(Mail or Personal Service)

of date when said survey would begin. Interested parties present were.....

.....

OATH OF CHAINMEN

We,.....*and*.....,

do hereby certify that, after being duly sworn, we assisted....., *County Surveyor, in the survey of*

.....*Section*....., *Township*.....*North, Range*.....

and that all lines of said survey were accurately measured by us according to instructions given us and to the best of our skill and ability.

Subscribed in my presence and sworn to before me .....*Chainman,*

this.....*day of*.....*19*..... .....*Chainman,*

..... *County Surveyor.* ..... *Chainman.*

SURVEYOR'S CERTIFICATE

I hereby certify that on the.....*day of*.....*19*....., *I surveyed*

.....

Section....., *Township*.....*North, Range*....., *and that said survey was accurately made, according to law and the established rules and regulations governing the subdivision of sections, and that all corners were perpetuated with durable material as provided by law and as specifically set forth in the foregoing field notes; and that said notes and map have been compared with the memorandum notes of survey and are true and correct.*

Witness my hand this.....*day of*.....*19*.....

.....*County Surveyor.*

SE1/4, NW1/4, 24-3-30

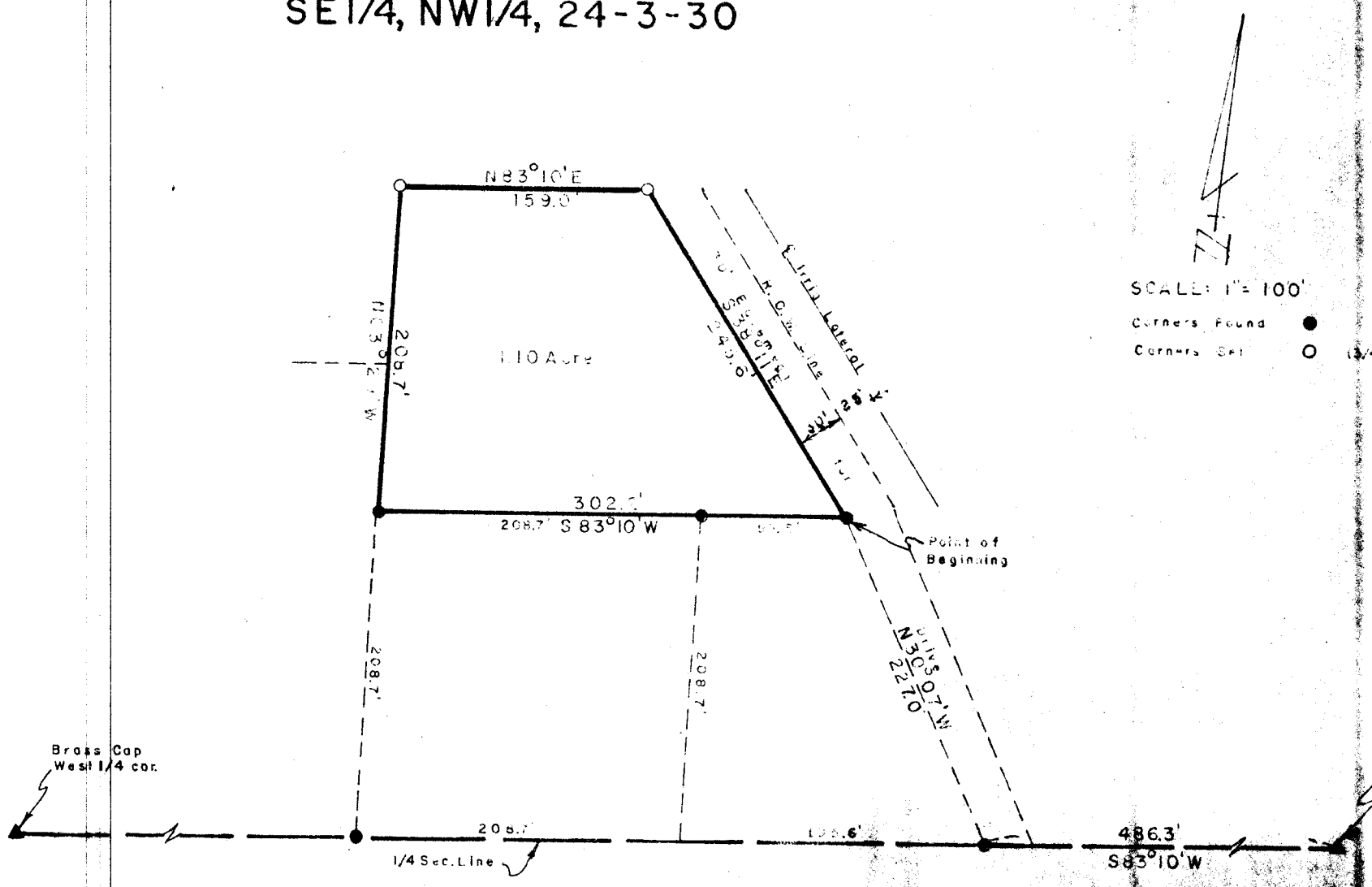

SURVEYOR'S CERTIFICATE

I hereby certify that the above Plat of Survey is a true and correct delineation of a field survey conducted by me locating a tract of land in the Southeast Quarter of the Northwest Quarter (SE¼-NW¼) of Section 24, Township-3-North, Range-30-West of the Sixth P. M. in Red Willow County, Nebraska, more particularly described as follows;

Referring to the center of said Section 24; thence S 83° 10' W, 486.3 feet to a point; thence N 30° 07' W, 227.0 feet to the true point of beginning; thence S 83° 10' W, 302.2 feet to a point; thence N 03° 29' W, 208.7 feet to a point; thence N 83° 10' E, 159.0 feet to a point; thence S 38° 11' E, 245.6 feet to the point of beginning, containing 1.10 acres more or less.

Dated April 17, 1979

FILED
IN COUNTY CLERK'S OFFICE
RED WILLOW CO., NEBR.
SEP 28 1979
10:00 o'clock A.M.
Phyllis Lethack Co. Clerk
Deputy

Darrell W. Burke L. S. 301
McCook, Nebraska

NEBRASKA REGISTERED LAND SURVEYOR DARRELL W. BURKE LS-301

PLAT OF SURVEY

Section or ~~Lot~~ 18+32 Twp. or ~~Blk.~~ 3 Range 30 {East / West} 6th P. M.



CERTIFICATES

Application for survey of.....*Section*....., *Township*....., *North, Range*.....,

by....., *19*....., *owner of the*.....

.....*of said section.*

Interested parties were notified by.....*on the*.....*day of*.....*19*.....,
(Mail or Personal Service)

of date when said survey would begin. Interested parties present were.....

.....

OATH OF CHAINMEN

We,.....*and*.....,

do hereby certify that, after being duly sworn, we assisted....., *County Surveyor, in the survey of*

.....*Section*....., *Township*.....*North, Range*.....

and that all lines of said survey were accurately measured by us according to instructions given us and to the best of our skill and ability.

Subscribed in my presence and sworn to before me .....*Chainman,*

this.....*day of*.....*19*..... .....*Chainman,*

..... *County Surveyor.* ..... *Chainman.*

SURVEYOR'S CERTIFICATE

I hereby certify that on the.....*day of*.....*19*....., *I surveyed*

.....

Section....., *Township*.....*North, Range*....., *and that said survey was accurately made, according to law and the established rules and regulations governing the subdivision of sections, and that all corners were perpetuated with durable material as provided by law and as specifically set forth in the foregoing field notes; and that said notes and map have been compared with the memorandum notes of survey and are true and correct.*

Witness my hand this.....*day of*.....*19*.....

.....*County Surveyor.*

REPORT OF PERMANENT SURVEY CORNER MARKERS AND WITNESSES

186

Red Willow COUNTY

North Quarter Corner of Section No. 18, T- 3 -N, R- 30 - W

FIELD NOTES

FILED
IN COUNTY CLERK'S OFFICE
RED WILLOW CO., NEBR.
JAN 23 1980
10:30 O'clock A. M.
Phyllis Lehnecke Co. Clerk
Deputy

Party Chief Craig Burke

Date: 9-15-79

Found BLM Brass Cap

CORNER TIES



Party Chief [illegible]

Date: 9/19/79

REPORT OF PERMANENT SURVEY CORNER MARKERS AND WITNESSES

Red Willow COUNTY

Southeast Corner of Section No. 18, T-5-N, R-30 W

FILED
IN COUNTY CLERK'S OFFICE
RED WILLOW CO., NEBR.
JAN 23 1980
10:30 o'clock A. M.
Phyllis Lebeck Co. Clerk
Deputy

FIELD NOTES

Party Chief Craig Burke

Date; 9-15-79

Found BLM Brass Cap

CORNER TIES

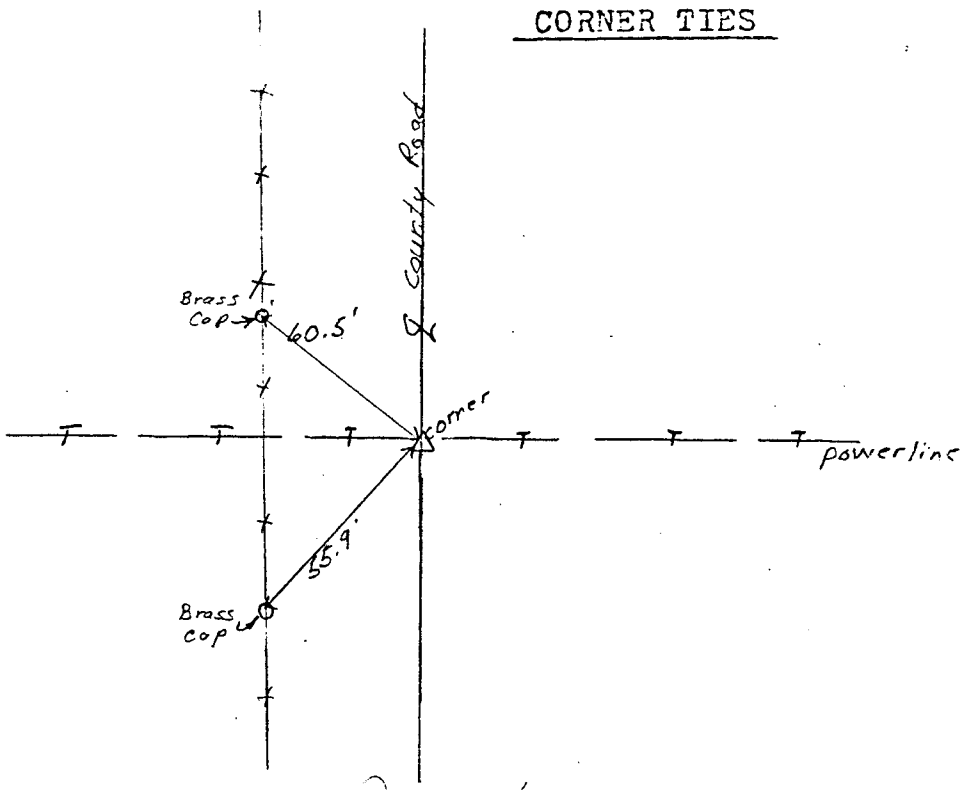

Party Chief [illegible] 301

Date: 9-15-79

REPORT OF PERMANENT SURVEY CORNER MARKERS AND WITNESSES

Red Willow COUNTY

East Quarter Corner of Section No. 18, T-3-N, R-30 W

FILED
IN COUNTY CLERK'S OFFICE
RED WILLOW CO., NEBR.
JAN 23 1980
10:30 O'clock A. M.
Phyllis Schenk Co. Clerk
Deputy

FIELD NOTES

Party Chief Craig Burke

Date: 9-15-79

Found BLM Brass Cap

CORNER TIES

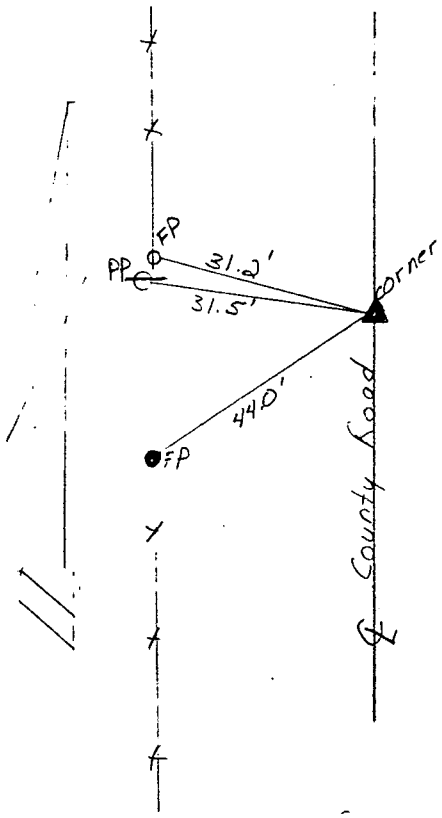

Party Chief [illegible] LS 301

Date: 9/12/79

REPORT OF PERMANENT SURVEY CORNER MARKERS AND WITNESSES

Red Willow COUNTY

South Quarter Corner of Section No. 18, T- 3 -N, R- 30 - W

FILED
IN COUNTY CLERK'S OFFICE
RED WILLOW CO., NEBR.
JAN 23 1980
10:30 o'clock A. M.
Phyllis Lebsack Co. Clerk
Deputy

FIELD NOTES

Party Chief Craig Burke

Date: 9-15-79

Found BLM Brass Cap

CORNER TIES

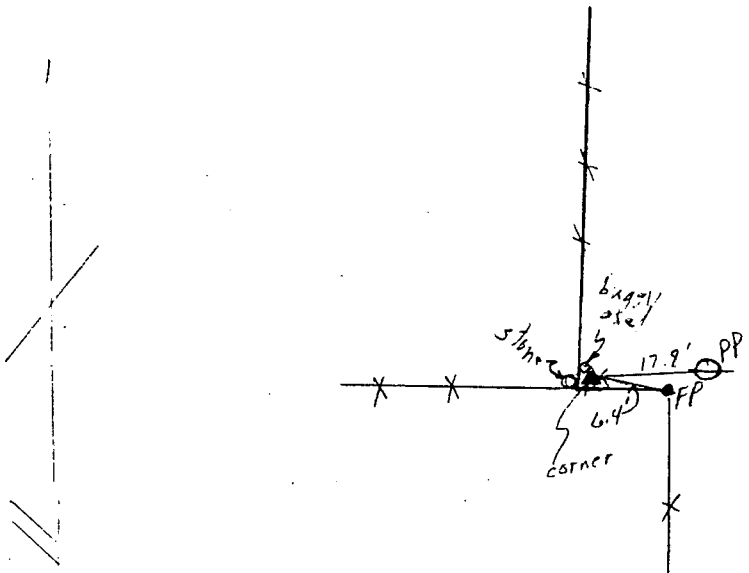

Party Chief [illegible] 801

Date: 9/19/79

REPORT OF PERMANENT SURVEY CORNER MARKERS AND WITNESSES

Red Willow COUNTY

West Quarter Corner of Section No. 30, T- 3 -N, R- 30 - W

FILED
IN COUNTY CLERK'S OFFICE
RED WILLOW CO., NEBR.
JAN 23 1980
10:30 o'clock A.M.
Phyllis Lebsack Co. Clerk
Deputy

FIELD NOTES

Party Chief Craig Burke

Date: 9-12-'79

Set Brass Cap in 2" pipe
halfway between two B.L.M. Sec. Corners.

CORNER TIES

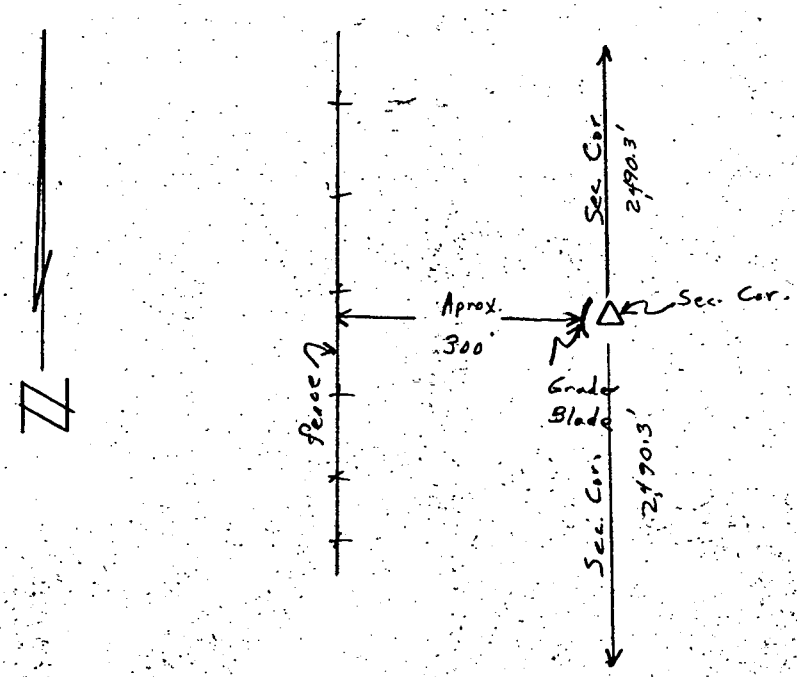

Party Chief Darrell H Burke L.S. 301

Date: 9/

PLAT OF SURVEY

Section or ~~Lot~~ ~~#~~ Twp. or ~~Blk.~~ ~~#~~ Range ~~#~~ {East / West} 6th P. M.

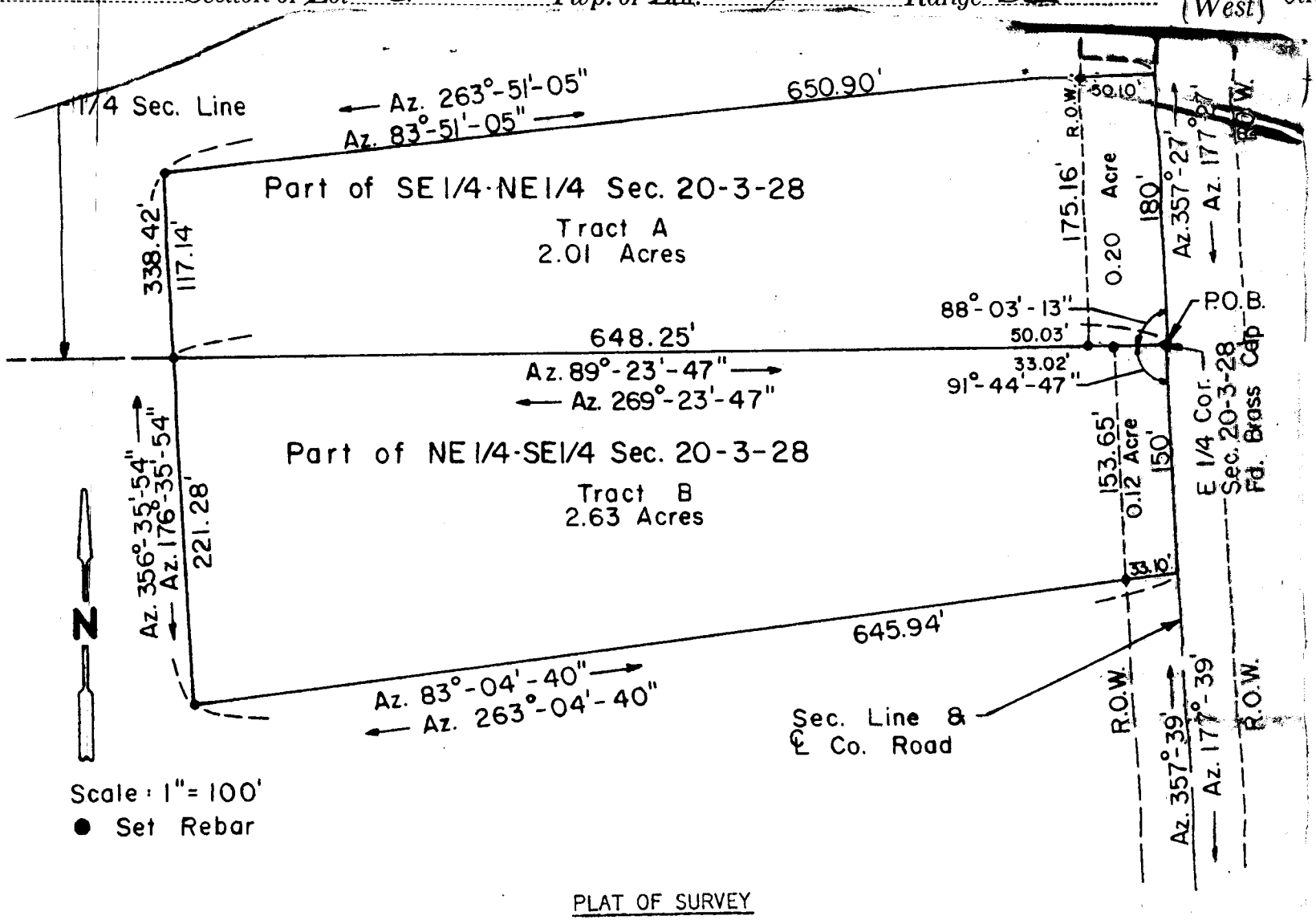

PLAT OF SURVEY

TRACT A

A tract of land located in the SE¼ NE¼ of Section 20, T3N, R28W of the 6th P.M. In Red Willow County, Nebraska; more particularly described as follows:

Commencing at the E 1/4 Corner of said Section 20; thence on Azimuth 269°23'47" along the 1/4 section line a distance of 648.25 feet to a point; thence on Azimuth 356°35'54" a distance of 117.14 feet to a point; thence on Azimuth 83°51'05" a distance of 650.90 feet to a point on the east line of said Section 20; thence on Azimuth 177°27'00" along the section line a distance of 180.00 feet to the point of beginning;

Said tract containing 2.21 acres, of which 0.20 acre is existing County Road right-of-way; leaving a net of 2.01 acres, more or less.

TRACT B

A tract of land located in the NE¼ SE¼ of Section 20, T3N, R28W of the 6th P.M. In Red Willow County, Nebraska; more particularly described as follows:

Commencing at the E 1/4 Corner of said Section 20; thence on Azimuth 269°23'47' along the 1/4 section line a distance of 648.25 feet to a point; thence on Azimuth 176°35'54" a distance of 221.28 feet to a point; thence on Azimuth 83°04'40" a distance of 645.94 feet to a point on the east line of said Section 20; thence on Azimuth 357°39'00" along the section line a distance of 150.00 feet to the point of beginning;

Said tract containing 2.75 acres, of which 0.12 acre is existing County Road right-of-way; leaving a net of 2.63 acres. more or less.

Date: March 30, 1984

Book: Red Willow County Miscellaneous No. 2

Bill Broomfield
Norman Hughes

I hereby certify that the above Plat of Survey is a true and correct delineation of a field survey conducted by the undersigned.

CHARLES E. WRIGHT
Registered Land Surveyor, LS-90

REC'D 17 July 1984
S.R.R.
RED WILLOW CO.
5.00
37-308

FILED
IN COUNTY CLERK'S OFFICE
RED WILLOW CO., NEBR.
AUG 10, 1984
1:55 o'clock P.M.
Co. Clerk
Deputy

PLAT OF SURVEY

Section or Lot 28 Twp. or Blk. 3 Range 29 { East / V



CERTIFICATES

Application for survey of ..... *Section* ....., *Township* ....., *North, Range* .....,

by ....., *19* ....., *owner of the* .....

..... *of said section.*

Interested parties were notified by ..... *on the* ..... *day of* ..... *19* .....,
(Mail or Personal Service)

of date when said survey would begin. Interested parties present were .....

.....

OATH OF CHAINMEN

We, ..., *and* .....,

do hereby certify that, after being duly sworn, we assisted ....., *County Surveyor, in the survey of*

..... *Section* ....., *Township* ..... *North, Range* .....
and that all lines of said survey were accurately measured by us according to instructions given us and to the best of our skill and ability.

Subscribed in my presence and sworn to before me ..... *Chainman,*

this ..... *day of* ..... *19* .... *Chainman,*

..... *County Surveyor.* ..... *Chainman.*

SURVEYOR'S CERTIFICATE

I hereby certify that on the ..... *day of* ..... *19* ....., *I surveyed*

.....

Section ....., *Township* ..... *North, Range* ....., *and that said survey was accurately made, according to law and the established rules and regulations governing the subdivision of sections, and that all corners were perpetuated with durable material as provided by law and as specifically set forth in the foregoing field notes; and that said notes and map have been compared with the memorandum notes of survey and are true and correct.*

Witness my hand this ..... *day of* ..... *19* .....

..... *County Surveyor.*

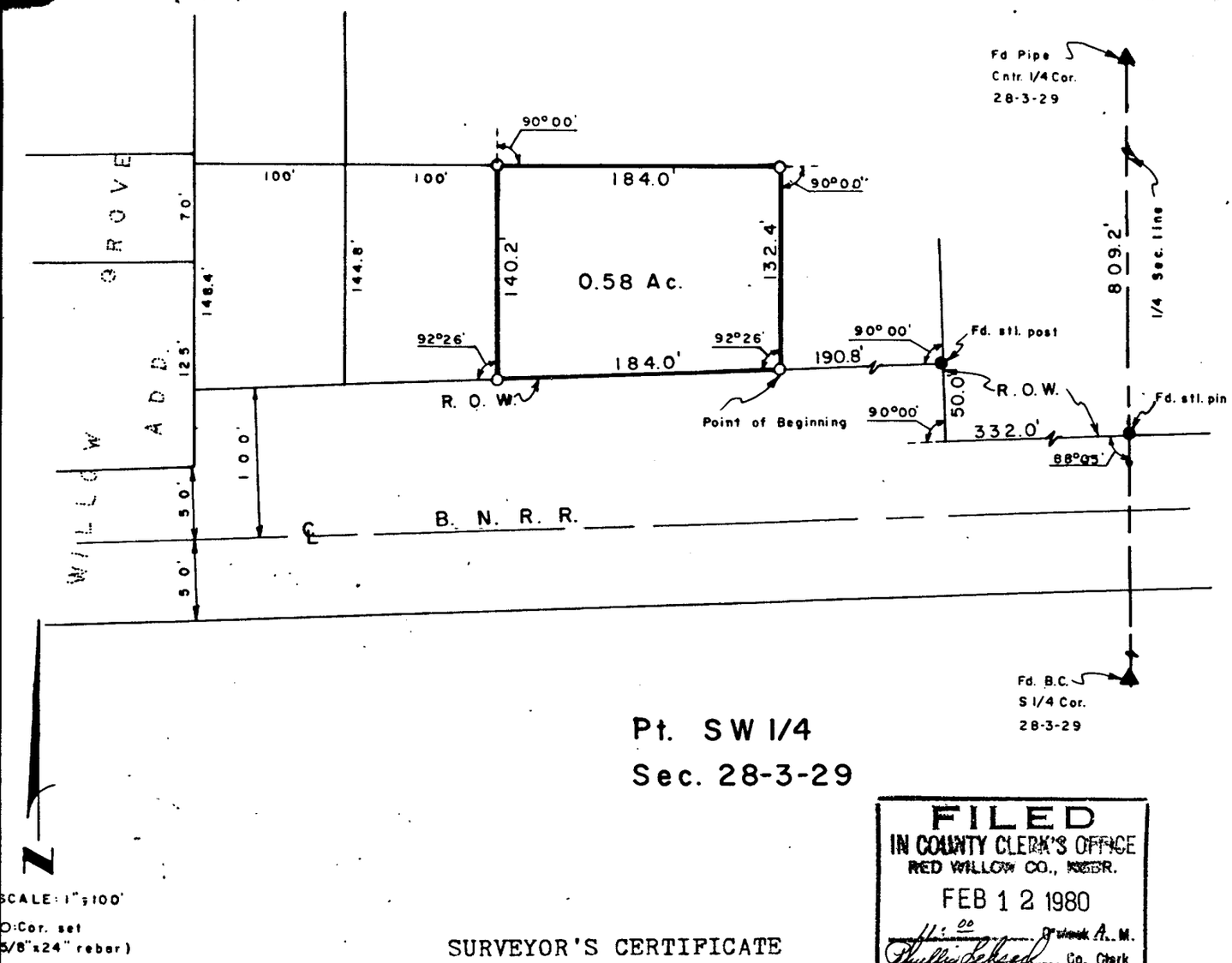

FILED
IN COUNTY CLERK'S OFFICE
RED WILLOW CO., NEBR.
FEB 12 1980
11:00 O'clock A. M.
Phyllis Leksad Co. Clerk
Deputy

SURVEYOR'S CERTIFICATE

I hereby certify that the above Plat of Survey is a true and correct delineation of a field survey conducted by me locating a tract of alnd in Part of the Southwest Quarter, (Pt. SW¼), of Section 28, Township-3-North, Range-29-West of the Sixth P. M., in Red Willow County, Nebraska, more particularly described as follows:

Referring to the Center Quarter corner of said section 28, thence Southrly, along the ¼ section line, 809.2 feet to a point on the North Right of Way line of Burlington Northern Railroad,(BNRR ROW); thence Westerly, along said ROW, 332.0 feet to a point; thence Northerly, along said ROW, 50.0 feet; thence Westerly, along said ROW, 190.8 feet to the true Point of Beginning; thence, continuing along same line, 184.0 feet to a point; thence 92°26' Right, 140.2 feet to a point; thence 90°00' Right, 184.0 feet to a point; thence 90°00' Right, 132.4 feet to the Point of Beginning, containing 0.58 acres, more or less.

Dated February 11, 1980

Darrell W. Burke
McCook, Nebraska

NEBRASKA
LS-301
LAND SURVEYOR
DARRELL W. BURKE

188

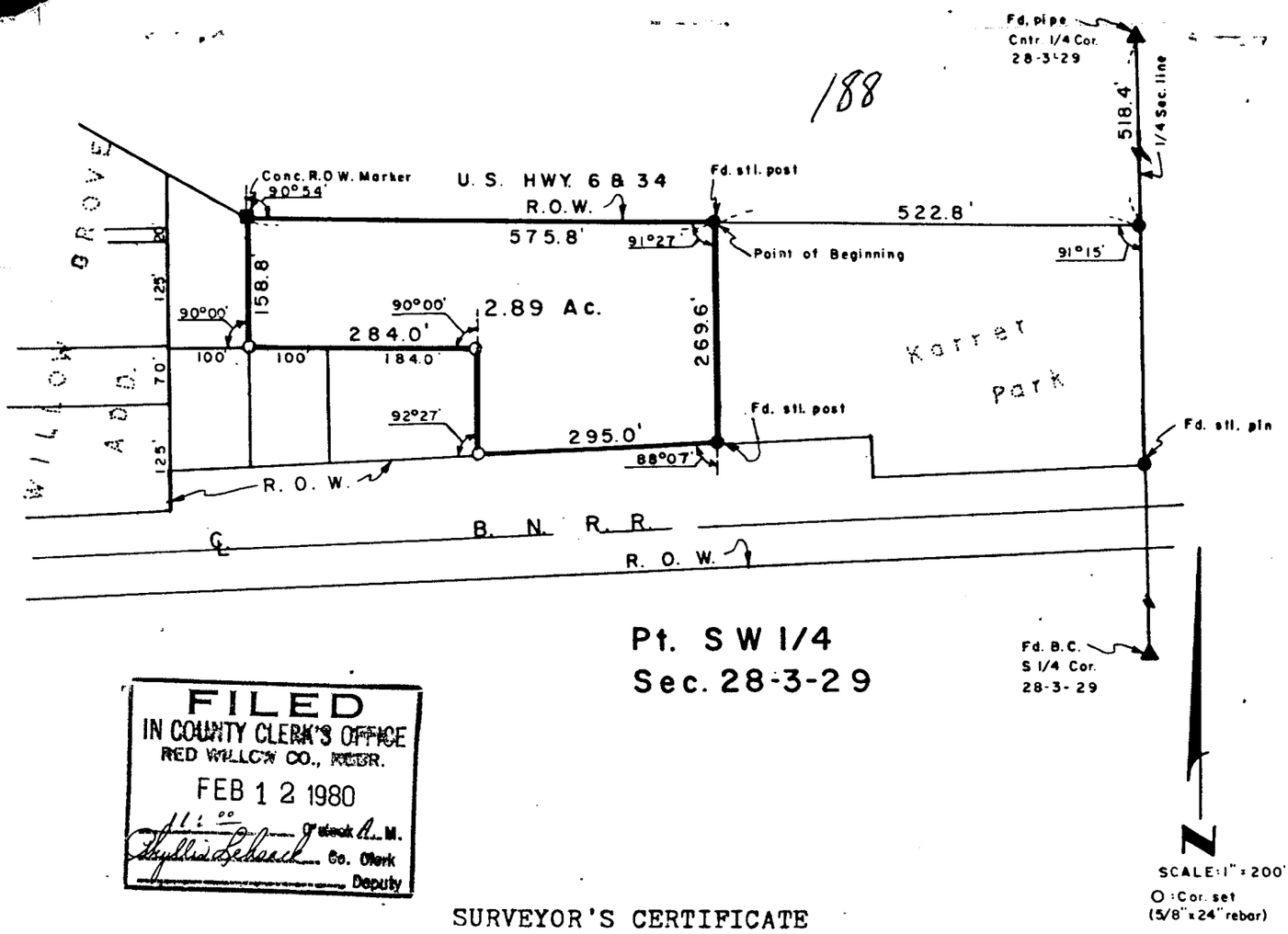

FILED
IN COUNTY CLERK'S OFFICE
RED WILLOW CO., NEBR.
FEB 12 1980
11:00 O'clock A. M.
Phyllis Lehrack Co. Clerk
Deputy

SURVEYOR'S CERTIFICATE

I hereby certify that the above Plat of Survey is a true and correct delineation of a field survey conducted by me locating a tract of land in Part of the Southwest Quarter, (Pt.SW¼), of Section 28, Township-3-North, Range-29-West of the Sixth P. M., in Red Willow County, Nebraska, more particularly described as follows:

Referring to the Center Quarter corner of said section 28, thence Southerly, along the ¼ section line, 518.4 feet to a point on the South Right of Way,(ROW), of U.S.Hwy 6&34; thence Westerly, along said ROW, 522.8 feet to the true Point of Beginning; thence 91°27' Left, 269.6 feet to a point on the North Right of Way line of Burlington Northern Railroad,(BNRR ROW); thence 88°07' Right, along said BNRR ROW), 295.0 feet to a point; thence 92°27' Right, 132.4 feet to a point; thence 90°00' Left, 284.0 feet to a point; thence 90°00' Right, 158.8 feet to a point; thence 90°54' Right, along said Hwy. 6&34 ROW, 575.8 feet to the Point of Beginning, containing 2.89 acres, more or less.

Dated February 11, 1980 - Darrell W. Burke

Darrell W. Burke L. S. 301

McCook, Nebraska

NEBRASKA REGISTERED LS-301 LAND SURVEYOR DARRELL W. BURKE

PLAT OF SURVEY

~~Pt.~~ Section ~~or Lot~~ ..... Twp. or Blk. ~~3~~ ..... Range 2nd ~~FAIR ACRES ADD.~~ ..... {East / West} 6th P. M.

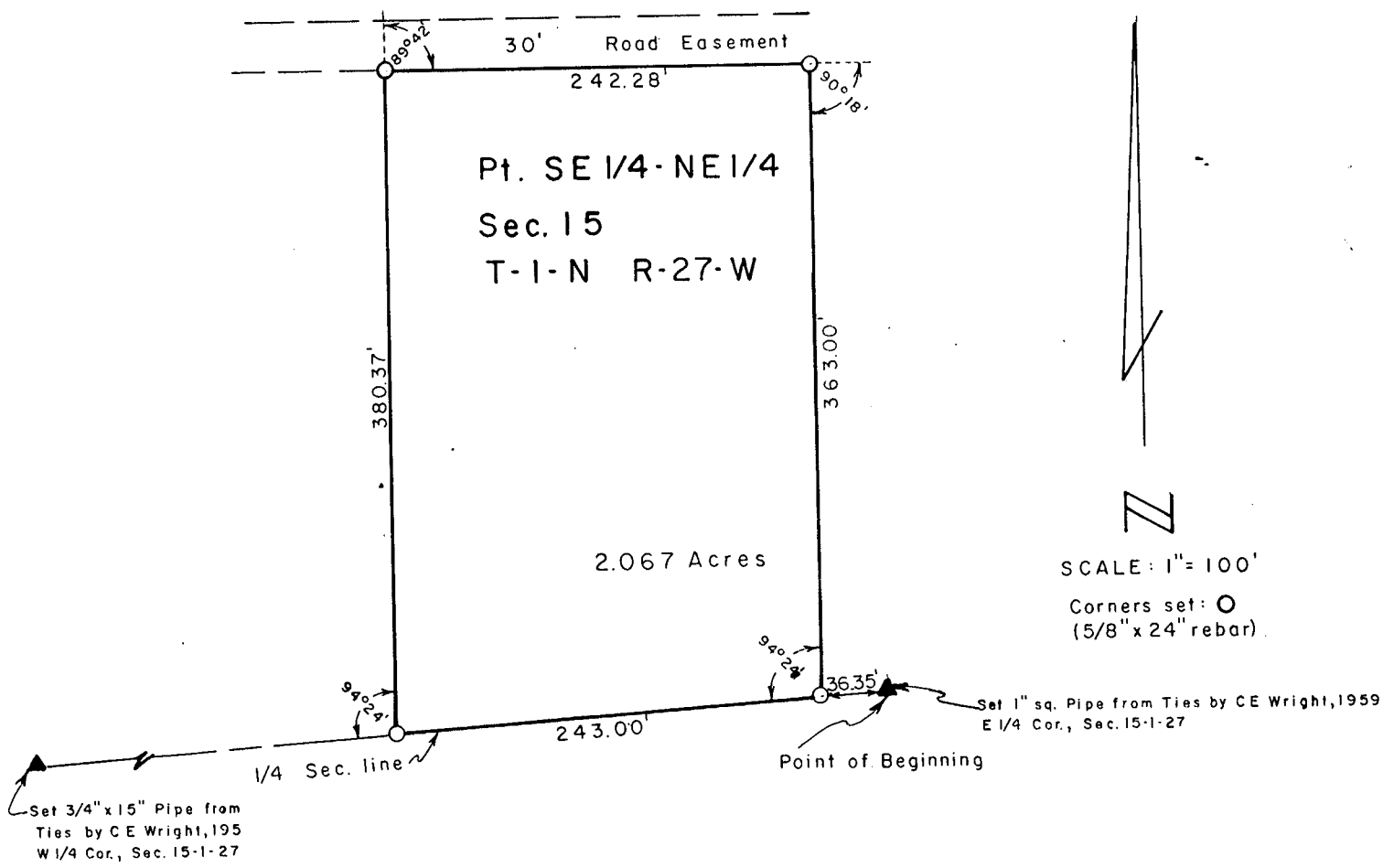

SURVEYOR'S CERTIFICATE

I hereby certify that the above Plat of Survey is a true and correct delineation of a field survey conducted by me locating a tract of land in Part of the Southeast Quarter of the Northeast Quarter (SE¼-NE¼) of Section 15, Township-1-North, Range-27-West of the Sixth P.M., Red Willow County, Nebraska, more particularly described as follows:

Referring to the East Quarter corner of said section 15, thence Westerly, along the quarter section line, 36.35 feet to the true Point of Beginning; thence continuing, along the same line, 243.00 feet to a point; thence Right 94°24', 380.37 feet to a point; thence Right 89°42', 242.28 feet to a point; thence Right 90°18', 363.00 feet to the Point of Beginning, containing 2.067 acres, more or less.

April 9, 1984

Darrell W. Burke L.S. 301
McCook, Nebraska

NEBRASKA REGISTERED LS-301 LAND SURVEYOR DARRELL W. BURKE

RECEIVED
JUN 8 1984
SURVEY RECORD REPOSITORY
$ 100
RED WILLOW County

36-243

FILED
IN COUNTY CLERK'S OFFICE
RED WILLOW CO., NEBR.
AUG 10, 1984
1:55 o'clock P.M.
Phyllis Schrack Co. Clerk
Deputy

by..... ....., ..., ... *19*....., ... *of dc* ...., *do he* ..... *survey of* ..... *and* ..... *hainman,* *this*..... *hainman,* ..... *hainman.* *I* ..... *surveyed* .....

Section..... ....., *and that said survey was accurately made, according to law and the established rules and regulations governing the subdivision of sections, and that all corners were perpetuated with durable material as provided by law and as specifically set forth in the foregoing field notes; and that said notes and map have been compared with the memorandum notes of survey and are true and correct.*

Witness my hand this.....*day of*.....*19*.....

.....*County Surveyor.*

PLAT OF SURVEY

~~Section~~ or Lot ~~Lot 4~~ Twp. or Blk. ~~Blk 5~~ Range ~~Stevens 1st Add~~ {East / West} 6th P. M.

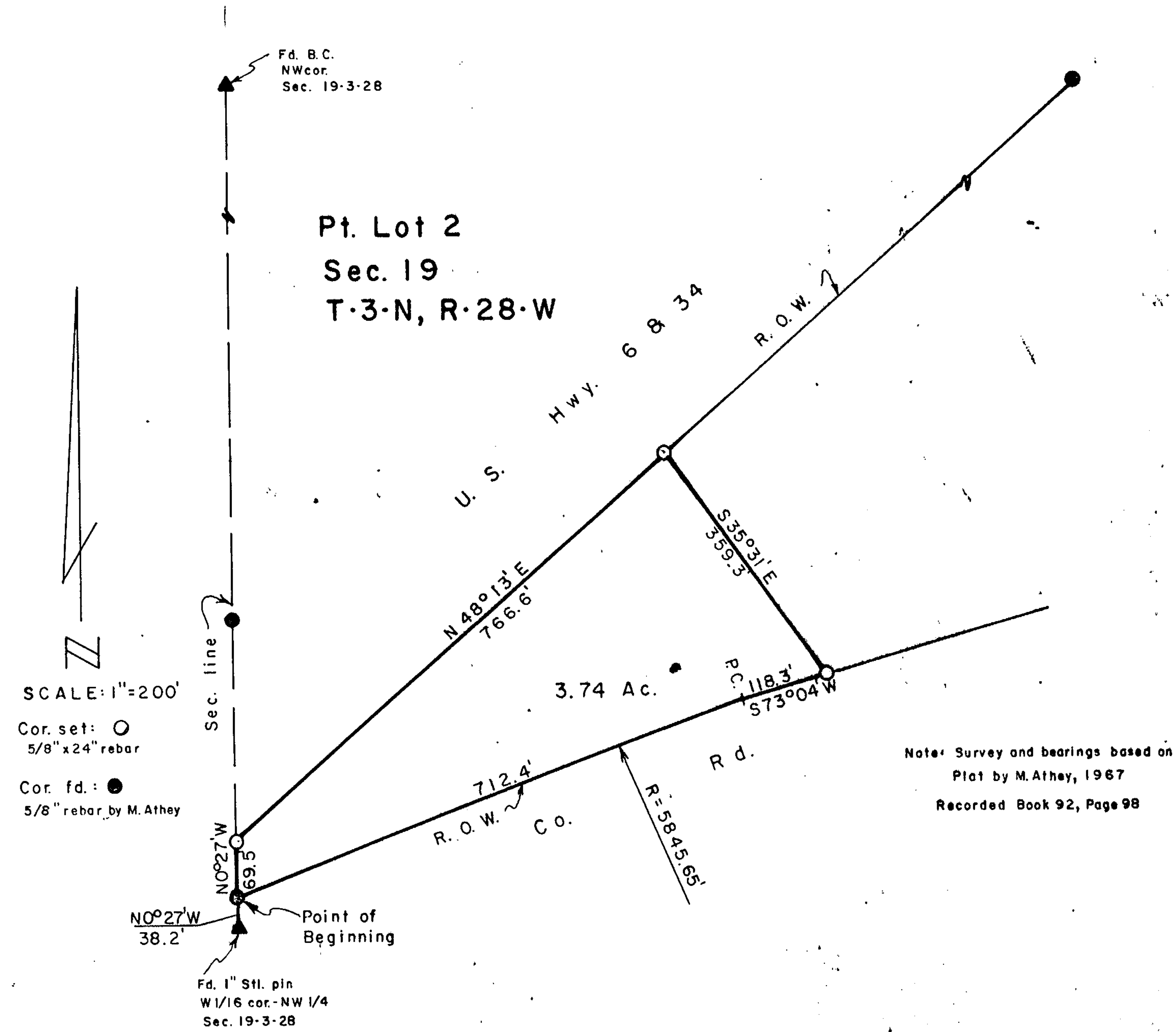

SURVEYOR'S CERTIFICATE

I hereby certify that the above Plat of Survey is a true and correct delineation of a field survey conducted by me locating a tract of land in Part of Lot 2, Section 19, Township-3-North, Range-28-West of the Sixth P.M., Red Willow County, more particularly described as follows:

Referring to the West Sixteenth corner of said Lot 2, thence N0°27'W, along the section line 38.2 feet to the true Point of Beginning; thence continuing N0°27'W, 69.5 feet to a point on the South Right of Way line of U.S. Hwy 6 & 34; thence N48°13'E, along the ROW, 766.6 feet to a point; thence S35°31'E, 359.3 feet to a point on the North ROW line of a County Road; thence S73°04'W, along the ROW, 118.3 feet to a Point of Curvature; thence Southwesterly, along a curved line with a radius of 5,845.65 feet to the Point of Beginning, containing 3.74 acres, more or less.

April 10, 1984

Darrell W Burke (signature)
Darrell W. Burke L.S. 301
McCook, Nebraska

NEBRASKA REGISTERED LS - 301 LAND SURVEYOR DARRELL W. BURKE (seal)

RECEIVED JUN 8 1984 SURVEY RECORD REPOSITORY $ 5.00 Red Willow County

36-242

FILED IN COUNTY CLERK'S OFFICE RED WILLOW CO., NEBR. AUG 10, 1984 1:55 P.M. Co. Clerk Deputy

by.... .... of da .... do he .... and t this... ...., ...19......., ..., survey of .... hainman, hainman, hainman. surveyed ....

Section............, Township............North, Range............, and that said survey was accurately made, according to law and the established rules and regulations governing the subdivision of sections, and that all corners were perpetuated with durable material as provided by law and as specifically set forth in the foregoing field notes; and that said notes and map have been compared with the memorandum notes of survey and are true and correct.

Witness my hand this............*day of*............*19*......

............*County Surveyor.*

PLAT OF SURVEY

Section or ~~Lot~~ 28 Twp. or ~~Blk.~~ 3 Range 29 {~~East~~ / West} 6th P. M.

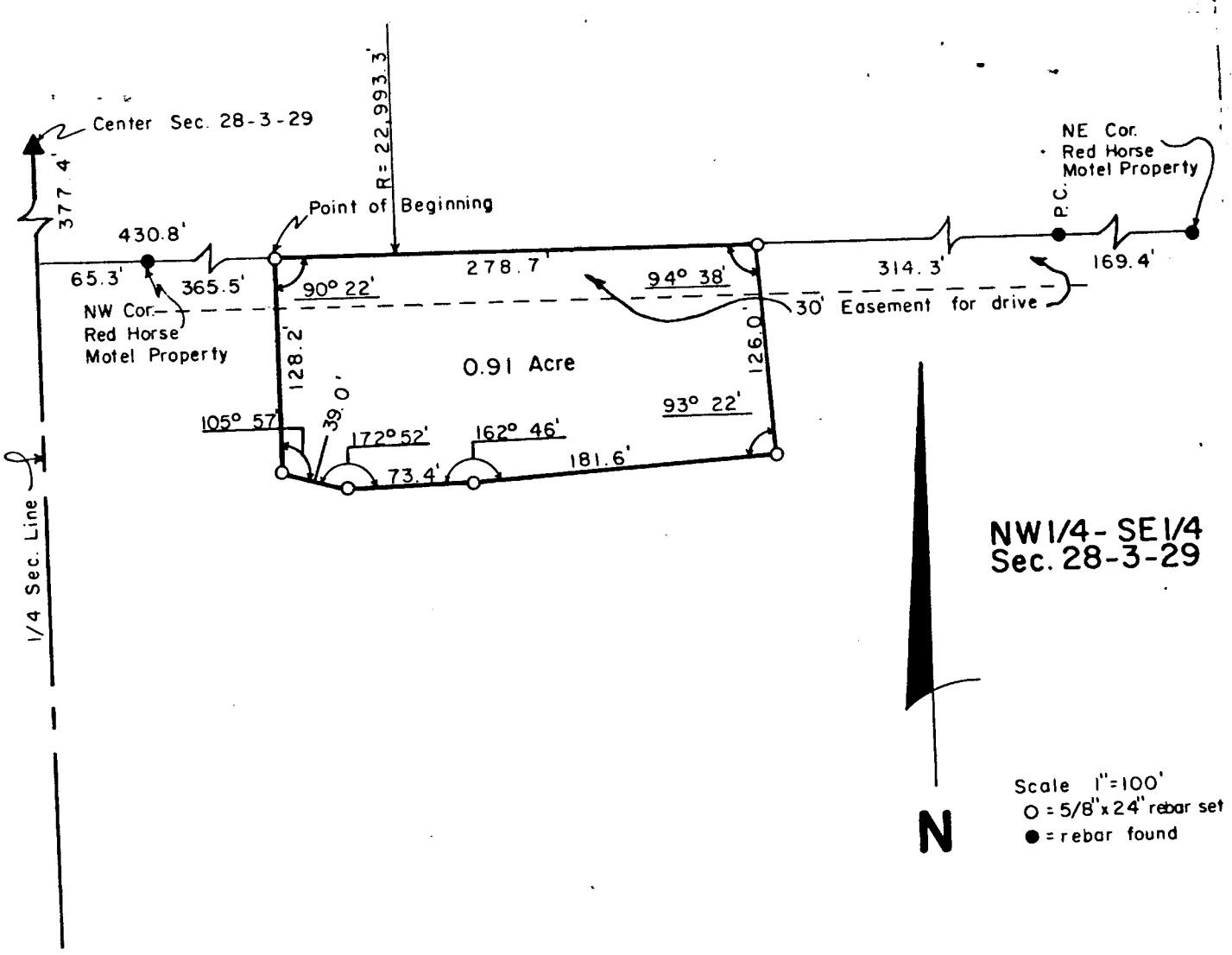

SURVEYOR'S CERTIFICATE

I hereby certify that the above Plat of Survey is a true and correct delineation of a field survey conducted by me locating a tract of land in the Northwest Quarter of the Southeast Quarter of Section 28, Township-3-North, Range-29-West of the Sixth P.M., Red Willow County, Nebraska more particularly described as follows:

Commencing at the Center of Section 18-3-29; thence South 377.4 feet to a point on the southerly right-of-way line of Highway No. 6 & 34; thence easterly along said R.O.W. line, a curved line having a radius of 22,993.3 feet, 430.8 feet to the true point of beginning; thence continuing easterly along said R.O.W. line, 278.7 feet to a point; thence 85°22'Right, 126.0 feet to a point; thence 86°38' Left, 181.6 feet to a point; thence 17°14'Right, 73.4 feet to a point; thence 07°08'Right, 39.0 feet to a point; thence 74°03' Right, 128.2 feet to the point of beginning; containing 0.91 acres more or less.

March 12, 1980

Darrell W. Burke L.S. 301
McCook, NE

NEBRASKA REGISTERED LS-301 LAND SURVEYOR DARRELL W. BURKE

Application

by.....

.....

Interested pc

of date when said su

.....

We,.....

do hereby certify that

.....

and that all lines of s

Subscribed

this.....

.....

I hereby certif

.....

Section.....

the established rules a

specifically set forth in ... *as provided by law and as* ... *and that said notes and map have been compared with the memorandum notes of survey and are true and correct.*

Witness my hand this.....*day of*.....*19*.....

.....*County Surveyor.*

PLAT OF SURVEY

Section or Lots ..... Twp. or Blk. 1 ..... Range ..... {East / West} 6th P. M.

$5.00

84-621

SURVEY OF TRACT IN S 1/2 SE 1/4, SECTION 4, T. 2 N., R. 29 W. RED WILLOW COUNTY, NEBRASKA

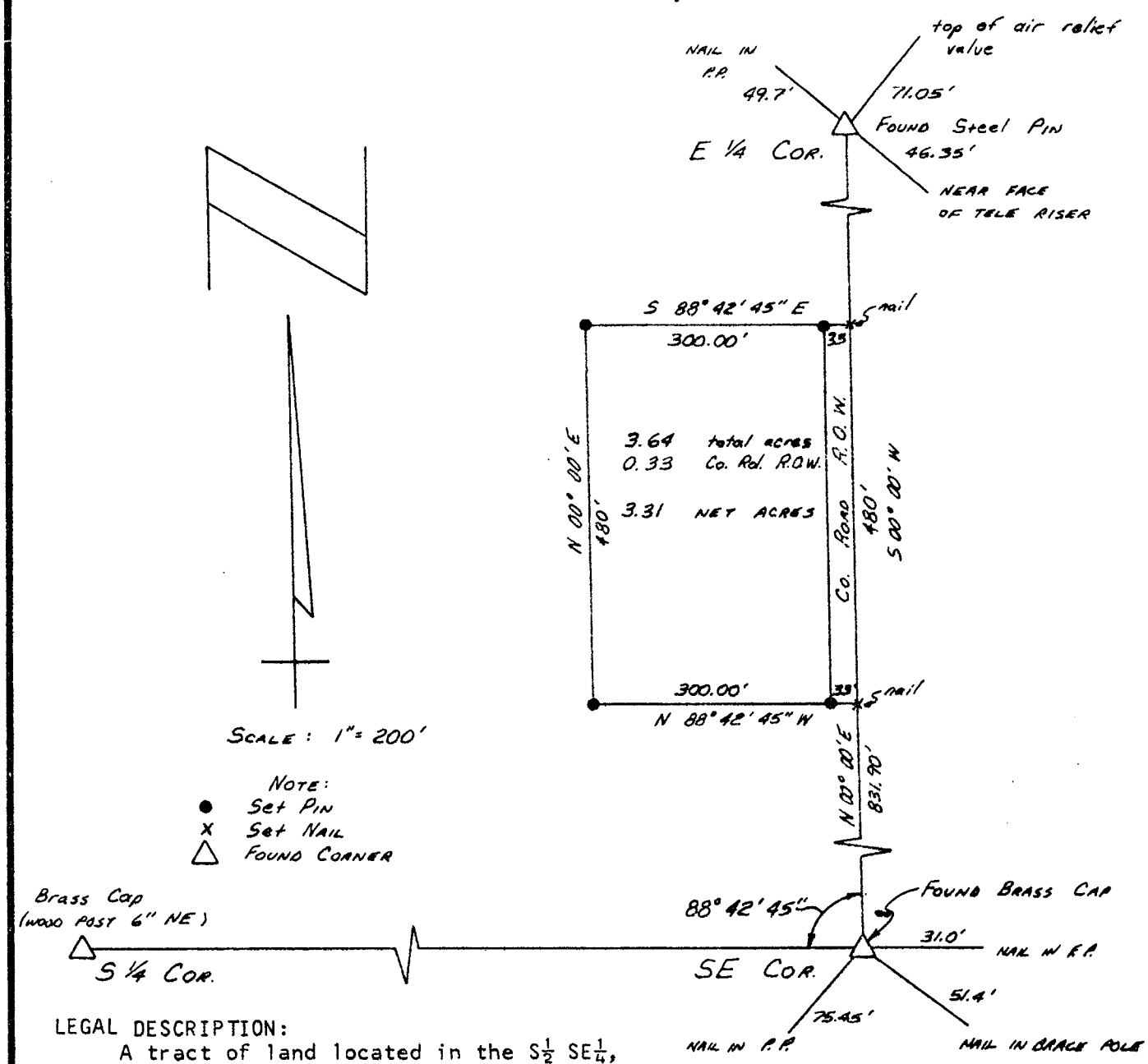

LEGAL DESCRIPTION:

A tract of land located in the S½ SE¼, of Section 4, Township 2 North, Range 29 West of the 6th P.M. in Red Willow County, Nebraska, described as follows;

Commencting at the Southeast corner of said SE¼, thence N00°00'00"E, 831.90 feet along the East line of Said SE¼; to the True Point of Beginning; thence N88°42'45"W, 333.00 feet; thence N00°00'00"E, 480.00 feet; thence S88°42'45"E, 333.00 feet to the East line of said SE¼; thence S00°00'00"W along the East line of Said SE¼, 480.00 feet to the Point of Beginning.

Said tract contains 3.64 acres more or less of which 0.33 acres more or less is County Road ROW. Tract is subject to all easements or rights-of-way as may be previously recorded.

SURVEYOR'S CERTIFICATE:

I do hereby certify that, under my personal supervision, this plat and legal description were prepared from an actual survey completed on the 17th day of March, 1984, and is correct to the best of my knowledge.

Dale W. Sall

Dale W. Sall, Registered L. S. Nebraska Reg. Number 345

NEBRASKA REGISTERED LS-345 LAND SURVEYOR DALE W. SALL

FILED IN COUNTY CLERK'S OFFICE RED WILLOW CO., NEBR. AUG 10, 1984 1:55 o'clock P.M. Phyllis Schaub Co. Clerk Deputy

RECEIVED APR 10 1984 SURVEY RECORD REPOSITORY $5.00 RED WILLOW County

34-212

Witness my hand this ..... day of ..... 19.....

..... County Surveyor.

PLAT OF SURVEY

~~FOUR CORNERS~~ ~~A-DD~~

Section or Lot ..... ~~Twp.~~ or Blk. 21 ..... Range ..... {East / West} 6th P. M.



CERTIFICATES

Application for survey of ..... *Section* ....., *Township* ....., *North, Range* .....,

by ....., *19*....., *owner of the* .....

..... *of said section.*

Interested parties were notified by ..... *on the* ..... *day of* ..... *19*.....,
(Mail or Personal Service)

of date when said survey would begin. Interested parties present were .....

.....

OATH OF CHAINMEN

We, ... *and* .....,

do hereby certify that, after being duly sworn, we assisted ....., *County Surveyor, in the survey of*

..... *Section* ....., *Township* ..... *North, Range* .....

and that all lines of said survey were accurately measured by us according to instructions given us and to the best of our skill and ability.

Subscribed in my presence and sworn to before me ..... *Chainman,*

this ..... *day of* ..... *19*..... ..... *Chainman,*

..... *County Surveyor.* ..... *Chainman.*

SURVEYOR'S CERTIFICATE

I hereby certify that on the ..... *day of* ..... *19*....., *I surveyed*

.....

Section ....., *Township* ..... *North, Range* ....., *and that said survey was accurately made, according to law and the established rules and regulations governing the subdivision of sections, and that all corners were perpetuated with durable material as provided by law and as specifically set forth in the foregoing field notes; and that said notes and map have been compared with the memorandum notes of survey and are true and correct.*

Witness my hand this ..... *day of* ..... *19*.....

..... *County Surveyor.*

REPORT OF PERMANENT SURVEY CORNER MARKERS AND WITNESSES

Red Willow COUNTY

Southwest Corner of Section No. 5, T- 4 -N, R- 29 - W

FIELD NOTES

Party Chief Darrell W. Burke

Date: 4-16-84

Fd. Ford axle housing by P. Bell with 1959 BLM Brass Cap in center of housing

CORNER TIES

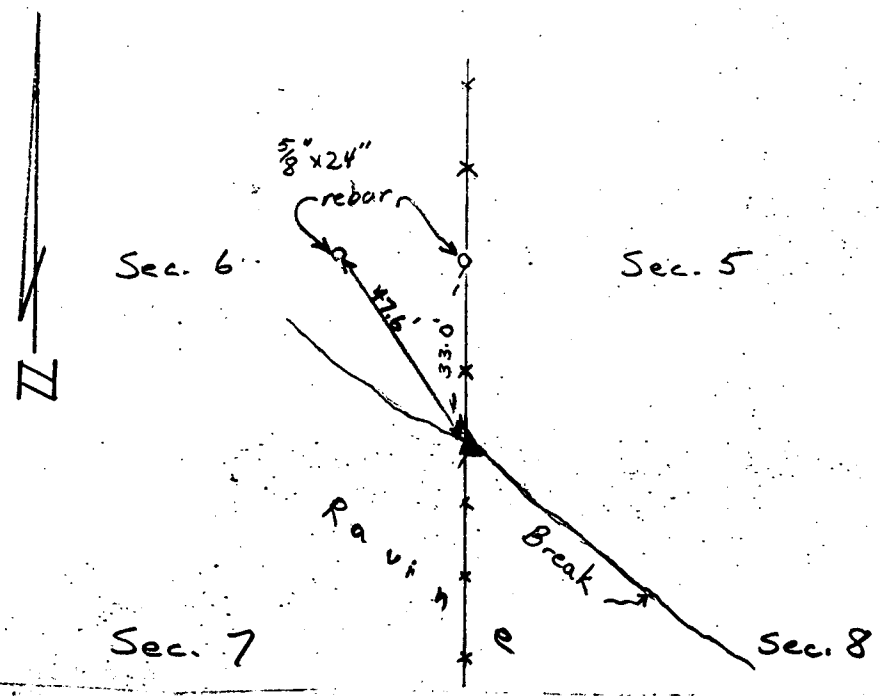

Darrell W. Burke

NEBRASKA REGISTERED LS-301 LAND SURVEYOR DARRELL W. BURKE

REPORT OF PERMANENT SURVEY CORNER MARKERS AND WITNESSES

Red Willow COUNTY

South Quarter Corner of Section No. 5, T- 4 -N, R- 29 - W

FIELD NOTES

Party Chief Darrell W. Burke

Date; 4-16-84

Fd. BLM Brass Cap W.C. on East bank of Red Willow creek. 91.0' South of E-W fence corner is aprox. 3' West of top of bank

Sec. cor. is recorded as 36.30' S85°42' W

CORNER TIES

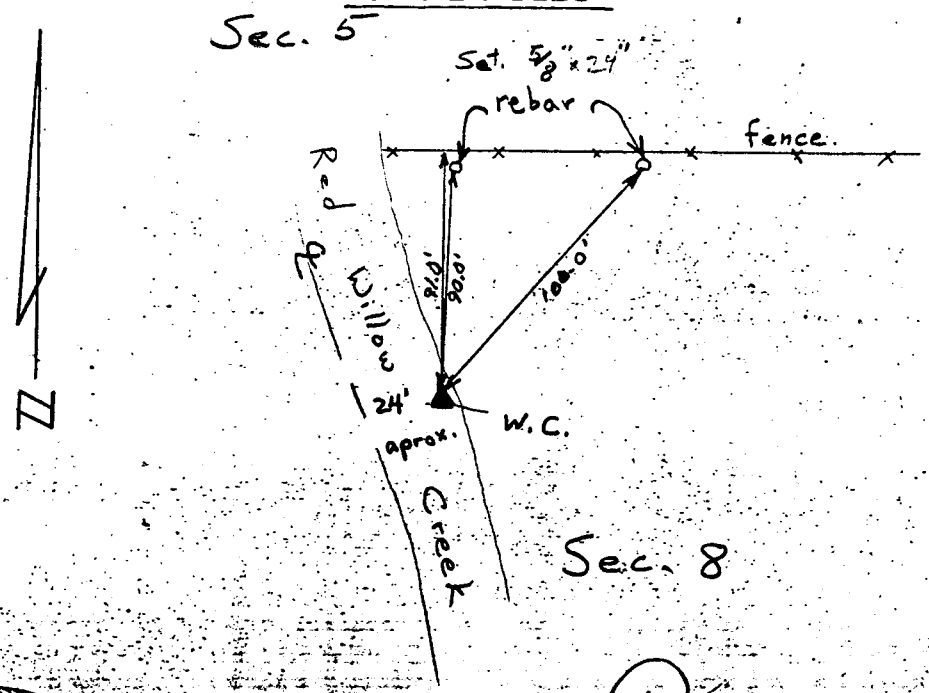

Darrell W. Burke

NEBRASKA REGISTERED LS-301 LAND SURVEYOR DARRELL W. BURKE

PLAT OF SURVEY

~~MARCH~~ ~~LARNON THIRD~~

Section or Lot ~~4~~ ~~6~~ ~~Twp.~~ or Blk. ~~16~~ Range ..... {East / West} 6th P. M.



CERTIFICATES

Application for survey of ..... *Section* ....., *Township* ....., *North, Range* .....,

by ....., *19* ....., *owner of the* .....

..... *of said section.*

Interested parties were notified by ..... *on the* ..... *day of* ..... *19* .....,
(Mail or Personal Service)

of date when said survey would begin. Interested parties present were .....

.....

OATH OF CHAINMEN

We, ... *and* .....,

do hereby certify that, after being duly sworn, we assisted ....., *County Surveyor, in the survey of*

..... *Section* ....., *Township* ..... *North, Range* .....
and that all lines of said survey were accurately measured by us according to instructions given us and to the best of our skill and ability.

Subscribed in my presence and sworn to before me ..... *Chainman,*

this ..... *day of* ..... *19* .... *Chainman,*

..... *County Surveyor.* ..... *Chainman.*

SURVEYOR'S CERTIFICATE

I hereby certify that on the ..... *day of* ..... *19* ....., *I surveyed*

.....

Section ....., *Township* ..... *North, Range* ....., *and that said survey was accurately made, according to law and the established rules and regulations governing the subdivision of sections, and that all corners were perpetuated with durable material as provided by law and as specifically set forth in the foregoing field notes; and that said notes and map have been compared with the memorandum notes of survey and are true and correct.*

Witness my hand this ..... *day of* ..... *19* .....

..... *County Surveyor.*

REPORT OF PERMANENT SURVEY CORNER MARKERS AND WITNESSES

Red Willow COUNTY

North Quarter Corner of Section No. 1, T- 3 -N, R- 30 - W

FIELD NOTES

Party Chief Darrell W. Burke

Date: 4-17-84

Fd. BLM Brass Cap sec. cor. and witness cors.

CORNER TIES

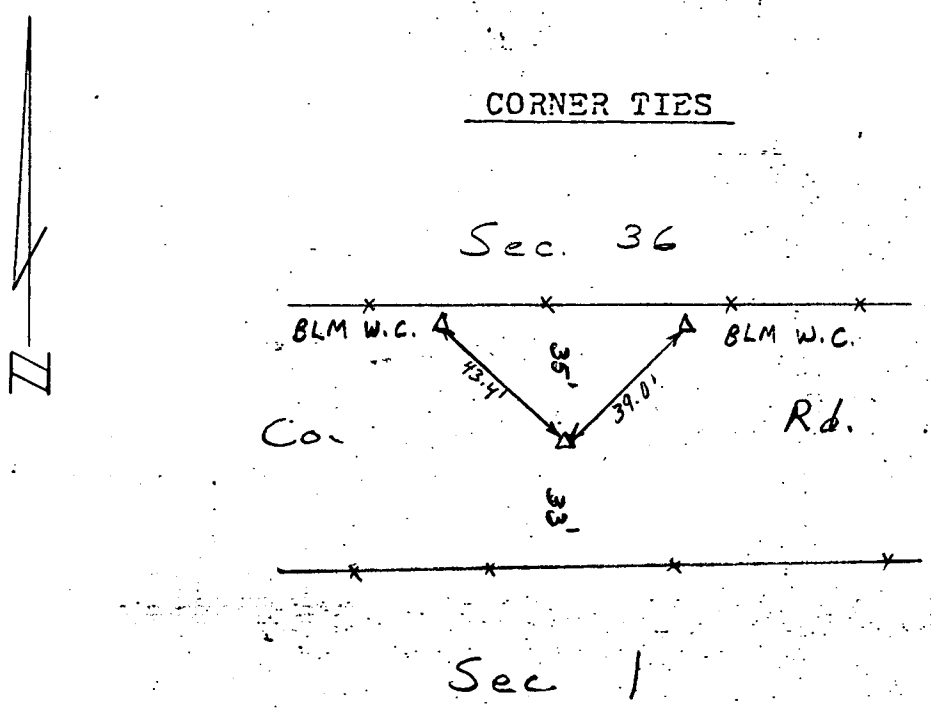

Darrell W. Burke

REPORT OF PERMANENT SURVEY CORNER MARKERS AND WITNESSES

Red Willow COUNTY

Northeast Corner of Section No. 1, T-3-N, R-30- W

FIELD NOTES

Party Chief Darrell W. Burke

Date: 4-17-84

Fd. BLM Brass Cap witness cors.
Set RR spike in asphalt from ties
W.C. guarded with grader blade

CORNER TIES

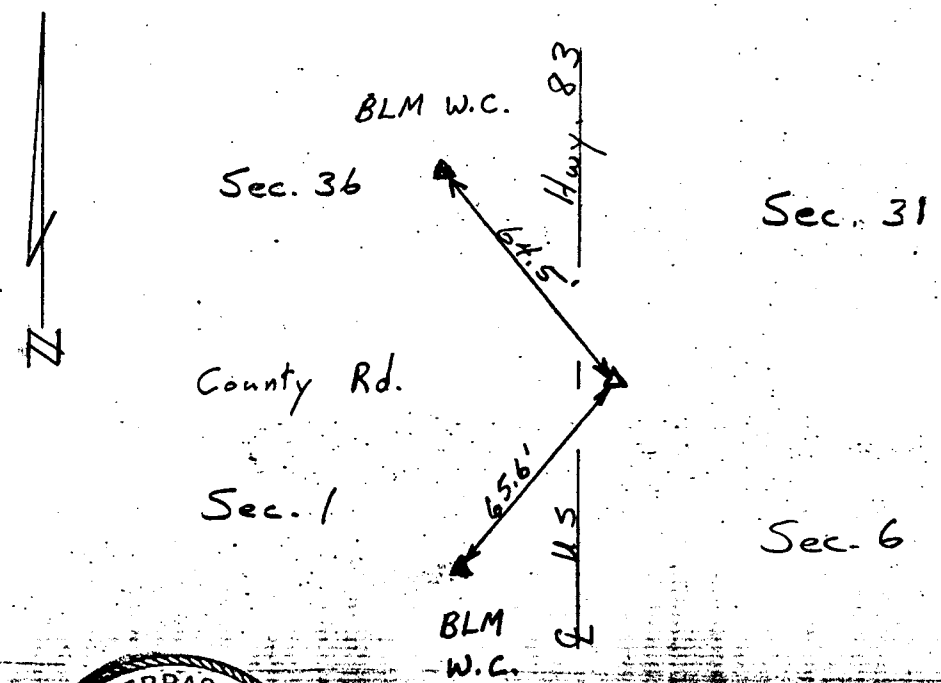

NEBRASKA REGISTERED LS-301 LAND SURVEYOR DARRELL W. BURKE

Darrell W. Burke

REPORT OF PERMANENT SURVEY CORNER MARKERS AND WITNESSES

Red Willow COUNTY

Northeast Corner of Section No. 2, T-3-N, R-30-W

FIELD NOTES

Party Chief Darrell W. Burke

Date: 4-17-84

Fd. BLM Brass Cap sec. cor. and witness cors.

CORNER TIES

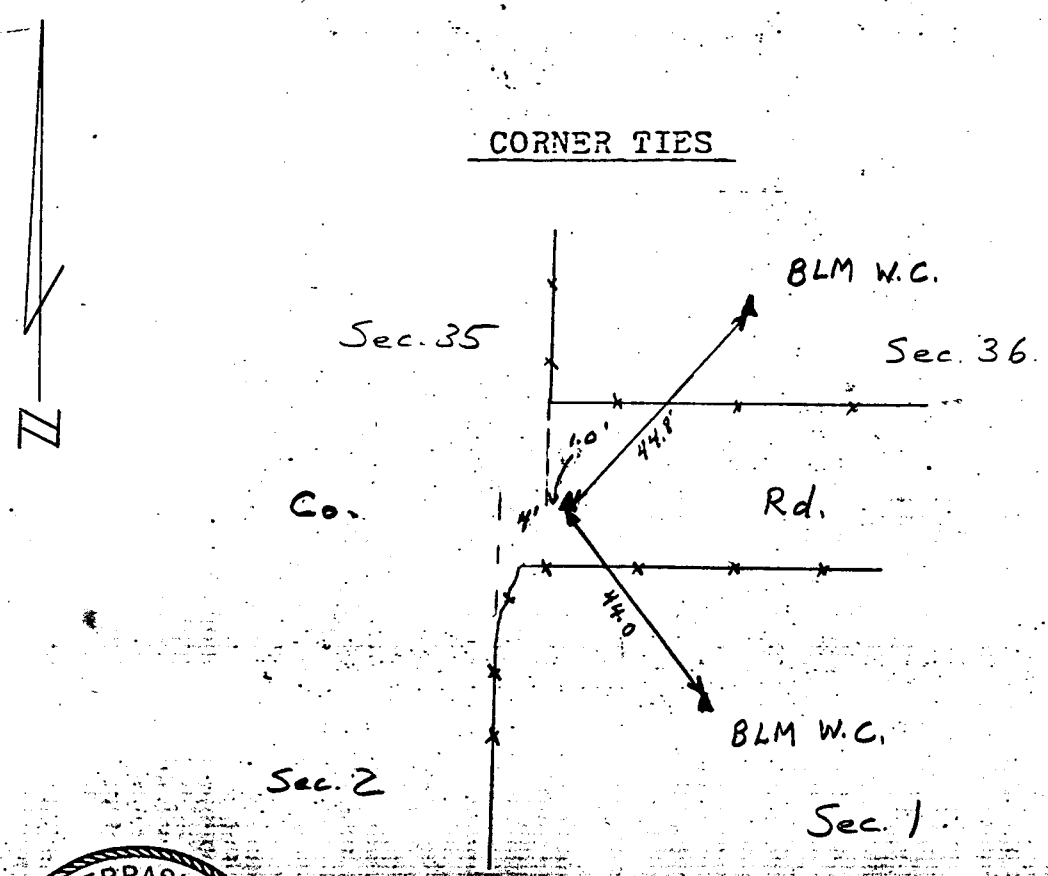

NEBRASKA REGISTERED LS-301 LAND SURVEYOR DARRELL W. BURKE

Darrell W. Burke

REPORT OF PERMANENT SURVEY CORNER MARKERS AND WITNESSES

Red Willow COUNTY

North Quarter Corner of Section No. 2, T-3-N, R-30-W

FIELD NOTES

Party Chief Darrell W. Burke

Date: 4-17-84

Fd. BLM Brass Cap sec. cor. and one W.C.

CORNER TIES

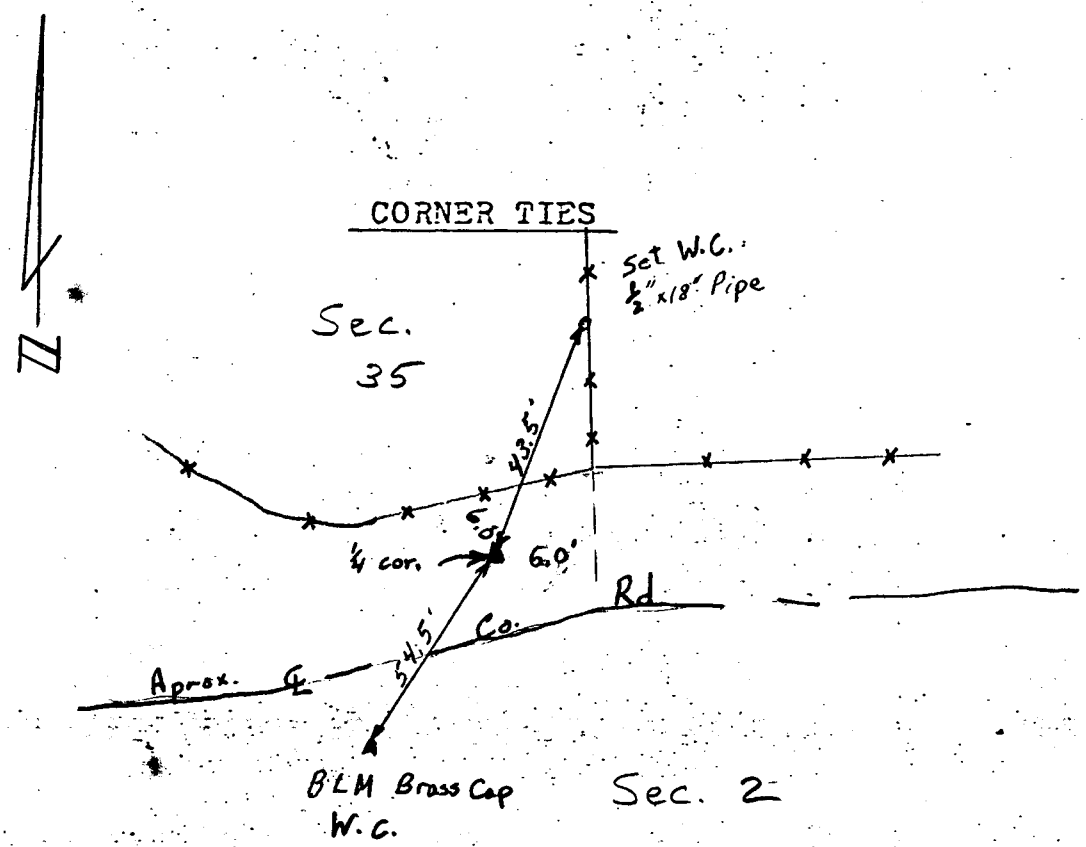

NEBRASKA REGISTERED LS-301 LAND SURVEYOR DARRELL W. BURKE

Darrell W. Burke

REPORT OF PERMANENT SURVEY CORNER MARKERS AND WITNESSES

Red Willow COUNTY

Northwest Corner of Section No. 2, T-3-N, R-30-W

FIELD NOTES

Party Chief Darrell W. Burke

Date: 4-17-84

Fd. BLM Brass Cap Section cor. and Witness cors.

CORNER TIES

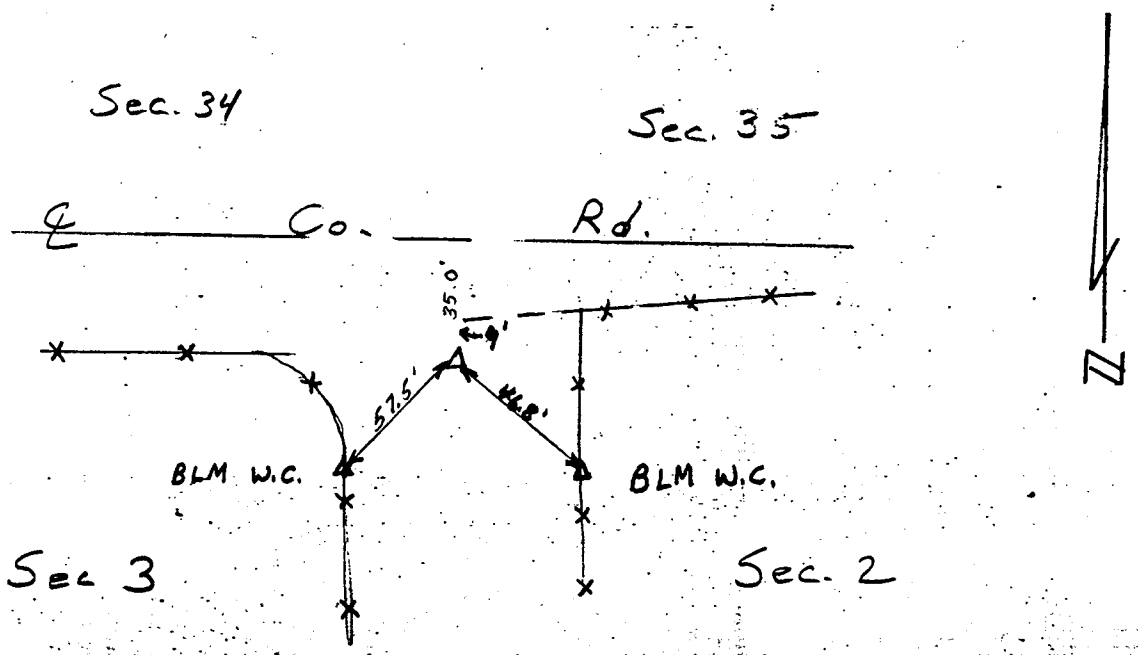

NEBRASKA REGISTERED LS-301 LAND SURVEYOR DARRELL W. BURKE

Darrell W. Burke

PLAT OF SURVEY

East McCook

..................Section or Lot..................Twp. or Blk. 8..................Range.................. {East / West} 6th P. M.

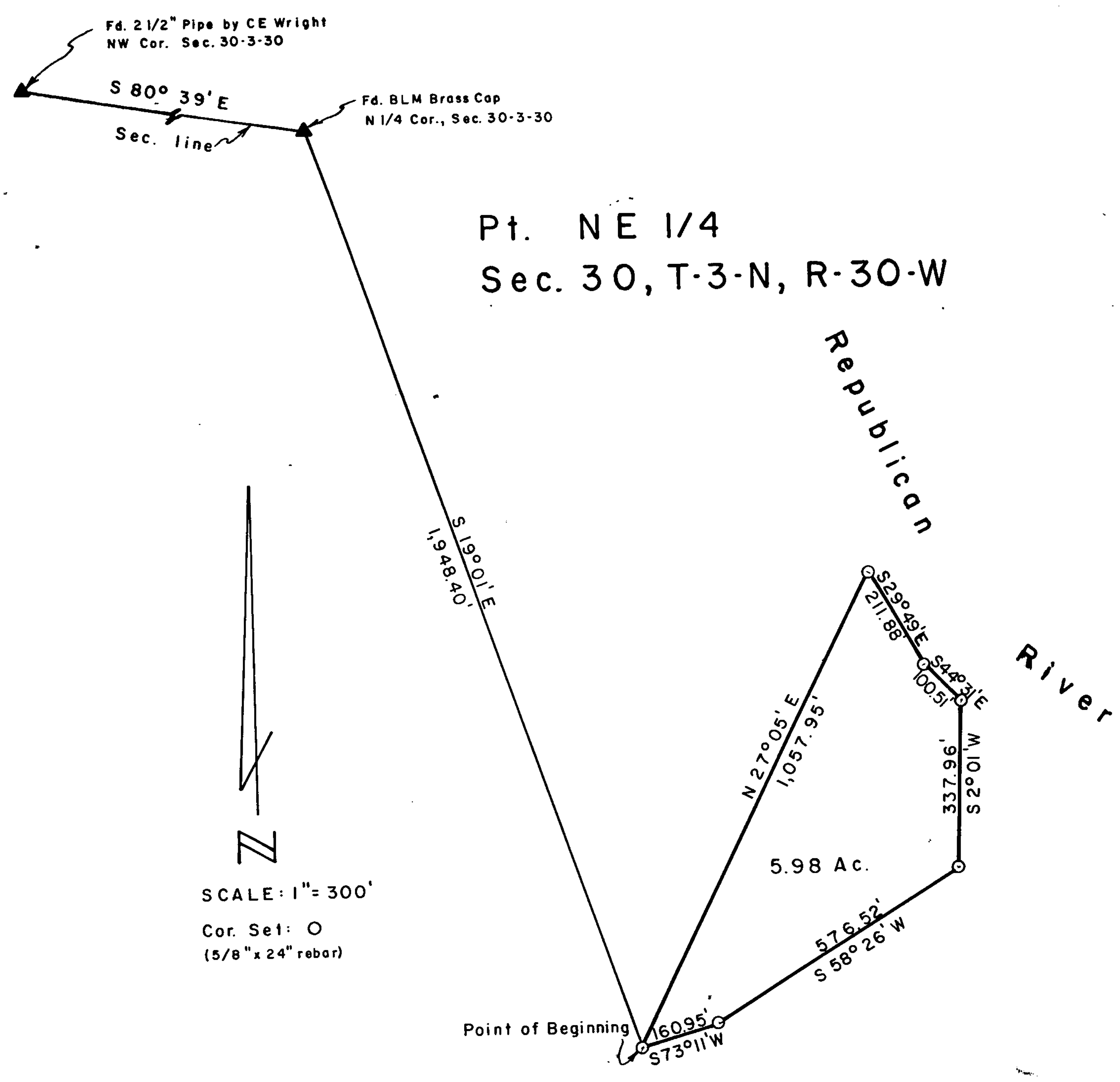

SURVEYOR'S CERTIFICATE

I hrerby certify that the above Plat of Survey is a true and correct delineation of a field survey conducted by me locating a tract of land in Part of the Northeast Quarter (Pt. NE¼) of Section 30, Township-3-North,, Range-30-West of the Sixth P.M., Red Willow County, Nebraska, more particularly described as follows:

Referring to the North Quarter corner of said section 30; thence S19°01'E, 1,948.40 feet to the Point of Beginning; thence N27°05'E, 1,057.95 feet to a point; thence S29°49'E, 211.88 feet to a point; thence S44°31'E, 100.51 feet to a point; thence S02°01'W, 337.96 feet to a point; thence S58°26'W, 576.52 feet to a point; thence S73°11'W, 160.95 feet to the Point of Beginning, containing 5.98 acres, more or less.

April 27, 1984

Darrell W. Burke L.S. 301
McCook, Nebraska

NEBRASKA REGISTERED LS - 301 LAND SURVEYOR DARRELL W. BURKE

RECEIVED
JUN 11 1984
SURVEY RECORD REPOSITORY
$ 5.00
RED WILLOW County

36-241

FILED
IN COUNTY CLERK'S OFFICE
RED WILLOW CO., NEBR.
AUG 10, 1984
1:55 O'clock P.M.
Phyllis Leibold Co. Clerk
Deputy

by...... of dat... do here... and th... this...... Section... 19......, ...urvey of ...inman, ...inman, ...inman. ...urveyed ...aw and

the esta... governing the subdivision of sections, and that all corners were perpetuated with durable material as provided by law and as specifically set forth in the foregoing field notes; and that said notes and map have been compared with the memorandum notes of survey and are true and correct.

Witness my hand this..................day of..................19......

..................County Surveyor.

PLAT OF SURVEY

Section or ~~Lot~~ 8 Twp. or ~~Blk.~~ 3 Range 29 {East / West} 6th P. M.



CERTIFICATES

Application for survey of.....*Section*....., *Township*....., *North, Range*.....,

by....., *19*....., *owner of the*.....

.....*of said section.*

Interested parties were notified by.....*on the*.....*day of*.....*19*.....,
(Mail or Personal Service)

of date when said survey would begin. Interested parties present were.....

.....

OATH OF CHAINMEN

We,.....*and*.....,

do hereby certify that, after being duly sworn, we assisted....., *County Surveyor, in the survey of*

.....*Section*....., *Township*.....*North, Range*.....

and that all lines of said survey were accurately measured by us according to instructions given us and to the best of our skill and ability.

Subscribed in my presence and sworn to before me .....*Chainman,*

this.....*day of*.....*19*..... .....*Chainman,*

..... *County Surveyor.* .....*Chainman.*

SURVEYOR'S CERTIFICATE

I hereby certify that on the.....*day of*.....*19*....., *I surveyed*

.....

Section....., *Township*.....*North, Range*....., *and that said survey was accurately made, according to law and the established rules and regulations governing the subdivision of sections, and that all corners were perpetuated with durable material as provided by law and as specifically set forth in the foregoing field notes; and that said notes and map have been compared with the memorandum notes of survey and are true and correct.*

Witness my hand this.....*day of*.....*19*.....

.....*County Surveyor.*

pg 196 Bk. 4

RECOVERY and REESTABLISHMENT

of

SECTION CORNERS

in

Sections 1, 2, 3, 10, 11, 14 and 15

Township-1-North, Range-27-West

by Darrell W. Burke, L. S. 301

Assisted by D. Craig Burke

Survey commenced June 6, 1984

Survey completed July 11, 1984

FILED
IN COUNTY CLERK'S OFFICE
RED WILLOW CO., NEBR.
JUL 23, 1984
1:00 O'clock P. M.
Phyllis Schrack Co. Clerk
Deputy

Application for this survey was made by Twin Valley Public Power District, Cambridge, Nebraska.

All corner ties appear on separate sheets attached to this survey.

In researching the Red Willow County records I find the following surveys have been done in this area:

Section 10 by P.T. Francis, no date, Bk. 1, Pg. 133
Section 15 by P.T. Francis, no date, Bk. 1, Pg. 134
Section 11 by C.W. Kelly, 1908, Bk. 2, Pg. 229
Section 15 by C.W. Kelly, 1908, Bk. 2, Pg. 239
Sections 2 and 3 by Percy Bell, 1917, Bk. 3, Pg. 109

I also refer to the Original Township Plat by Wm. Daugherty, 1870 and Geo. Fairfield, 1871. I also find records by Chas. Wright, 1959, Bk. 23, Pg. 532. I search for corners, assisted by county backhoe, and am able to locate three section corners in their original location, indicated on plat and accompanying tie sheets. I go to the quarter corner of section 14 and 15 where the corner has been destroyed by grading and am able to locate corner ties by Chas. Wright and replace corner. I refer to recorded survey by P. Bell and search for quarter corner between sections 3 and 34, corner of sections 2, 3, 34, and 35, quarter corner between sections 2 and 35, with backhoe and am unable to find any corners. I begin searching for corners in sections 26, 27, 34 and 35, T-2-N, R-27-W, in an attempt to retrace Bells work and establish a corner on the Township line. Using shovels and probes, I make a diligent search for all corners set by Bell in this survey, ruling many corners as probably lost due to road construction or cultivation. I inquire from several land owners and locate Herman Bamesberger and Delmer Thomas, now residing in McCook, and Raymond Parker now in Danbury, all who have been born, raised and farmed the area since the 1900s and they no nothing of any corners and do not recall any survey having been done in this area at this time. I return to the area with a privately hired backhoe and make a search for the corner of sections 27, 26, 34 and 35, the quarter corner of sections 34 and 35, and the corner of sections 33, 34, 3 and 4 and am unable to locate any corners. I continue westward, along the Township line and search for the corner of section 4 and 5, the corner of sections 5 and 6, the North quarter of section 4, and the North quarter corner of section 5 and am unable to locate any corners.

Having spent a considerable amount of money and time and being unable to locate any of 41 corners I call upon Mr. Thomas, Mr. Parker and Mr. Bamesberger and they all agree on the location of the corner common to sections 33, 34, 3 and 4 to be in the center of the County Road in line with a double fence South and a single fence North. I establish this corner according to their description. I now measure Eastward, along the Township line to the corner of sections 35, 36, 1 and 2, and establish the corner of sections 34, 35, 2 and 3 by single proportionate measurement.

I hereby certify that this survey and accompanying notes, plats and tie sheets are true and correct.

Darrell W. Burke L.S. 301
McCook, Nebraska

NEBRASKA
REGISTERED
LS - 301
LAND SURVEYOR
DARRELL W. BURKE

REPORT OF PERMANENT SURVEY CORNER MARKERS AND WITNESSES

Red Willow COUNTY

Township Common to T-1-N, T-2-N; R-26-W, R-27-W
Corner ~~of Section No. ____, T ____ N, R ____ W~~

FIELD NOTES

Party Chief Darrell W. Burke

Date: _____

Set corner by double proportion
Set 1¼" x 32" Iron bar
Set ⅝" x 24" rebar SE 36.0'
Set " SW 36.0'

CORNER TIES

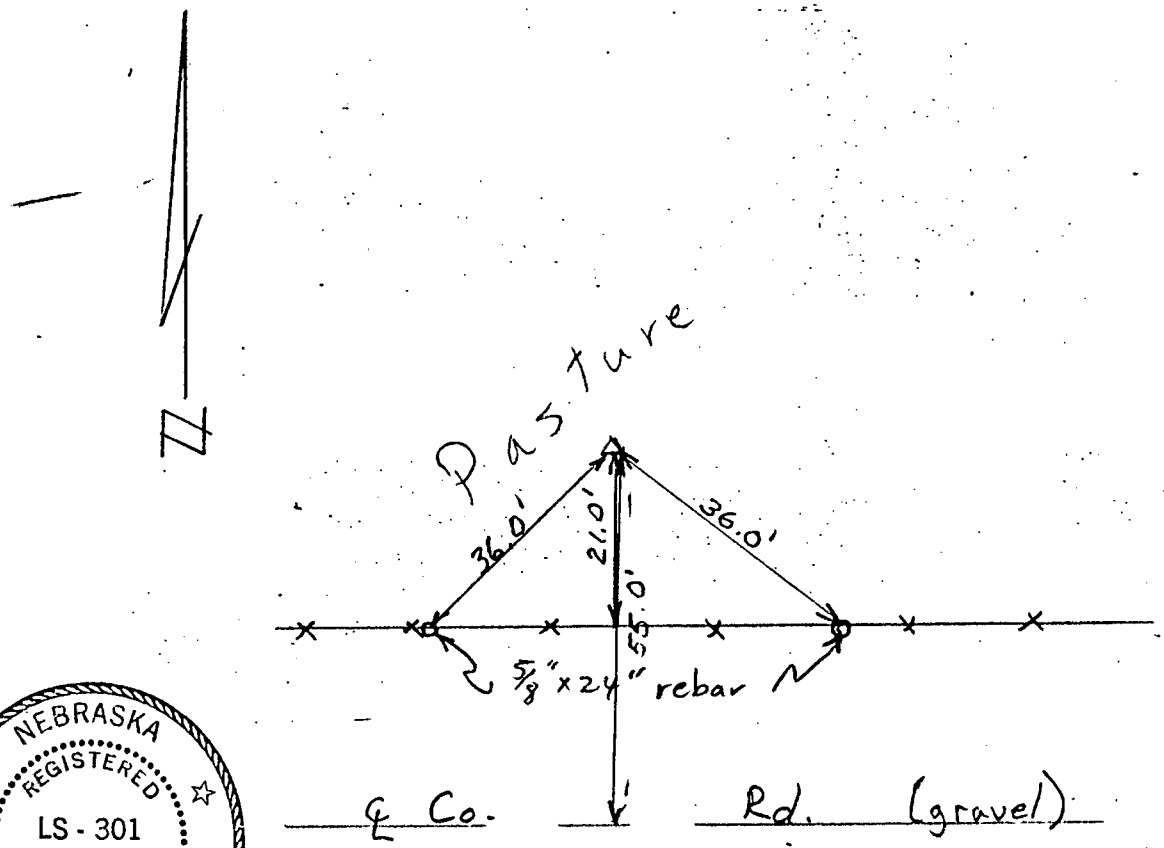

NEBRASKA REGISTERED LS-301 LAND SURVEYOR DARRELL W. BURKE

Darrell W. Burke

REPORT OF PERMANENT SURVEY CORNER MARKERS AND WITNESSES

Red Willow COUNTY

Southwest Corner of Section No. 6, T- 1 -N, R- 26 - W

FIELD NOTES

Party Chief Darrell W. Burke

Date: 6-6-84

Fd. 1" dia. stl. pin by P. Bell, 1933; Bk4, pg 48

Fd. large white stone at 2.0' deep on E. side of stl. pin

Set 4" Wood post next to corner

N-S fence is 8.4' East

5/8" x 24" rebar NE 50.0' in fence

" SE 50.0' "

CORNER TIES

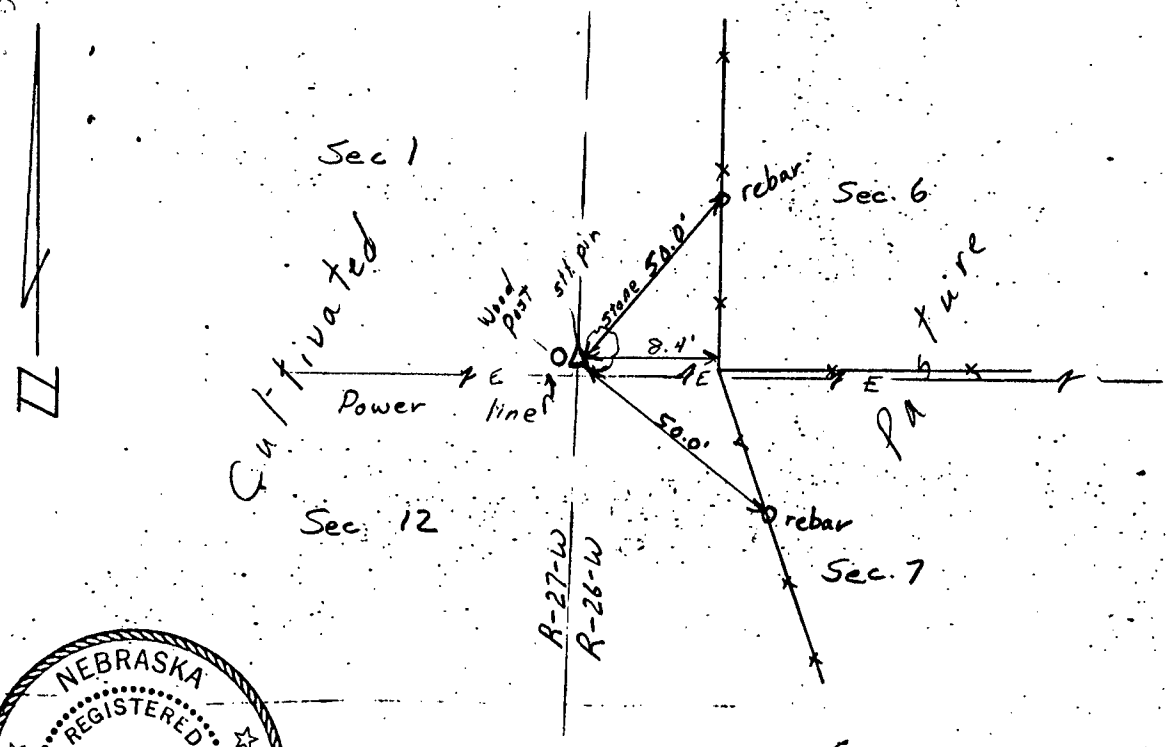

NEBRASKA REGISTERED LS-301 LAND SURVEYOR DARRELL W. BURKE

Darrell W. Burke

REPORT OF PERMANENT SURVEY CORNER MARKERS AND WITNESSES

Red Willow COUNTY.

Southwest Corner of Section No. 36, T- 2 -N, R- 27 - W

FIELD NOTES

Party Chief Darrell W. Burke

Date: 6-12-84

Fd. concentrated area of crushed magnesia lime with small pieces of stone by Andy Barber, 1895 at 1.5' deep w/backhoe

Set 5/8" x 24" rebar for corner

E-W fence 36.5' N

Corner Post SW 39.2'

" " SE 49.7'

CORNER TIES

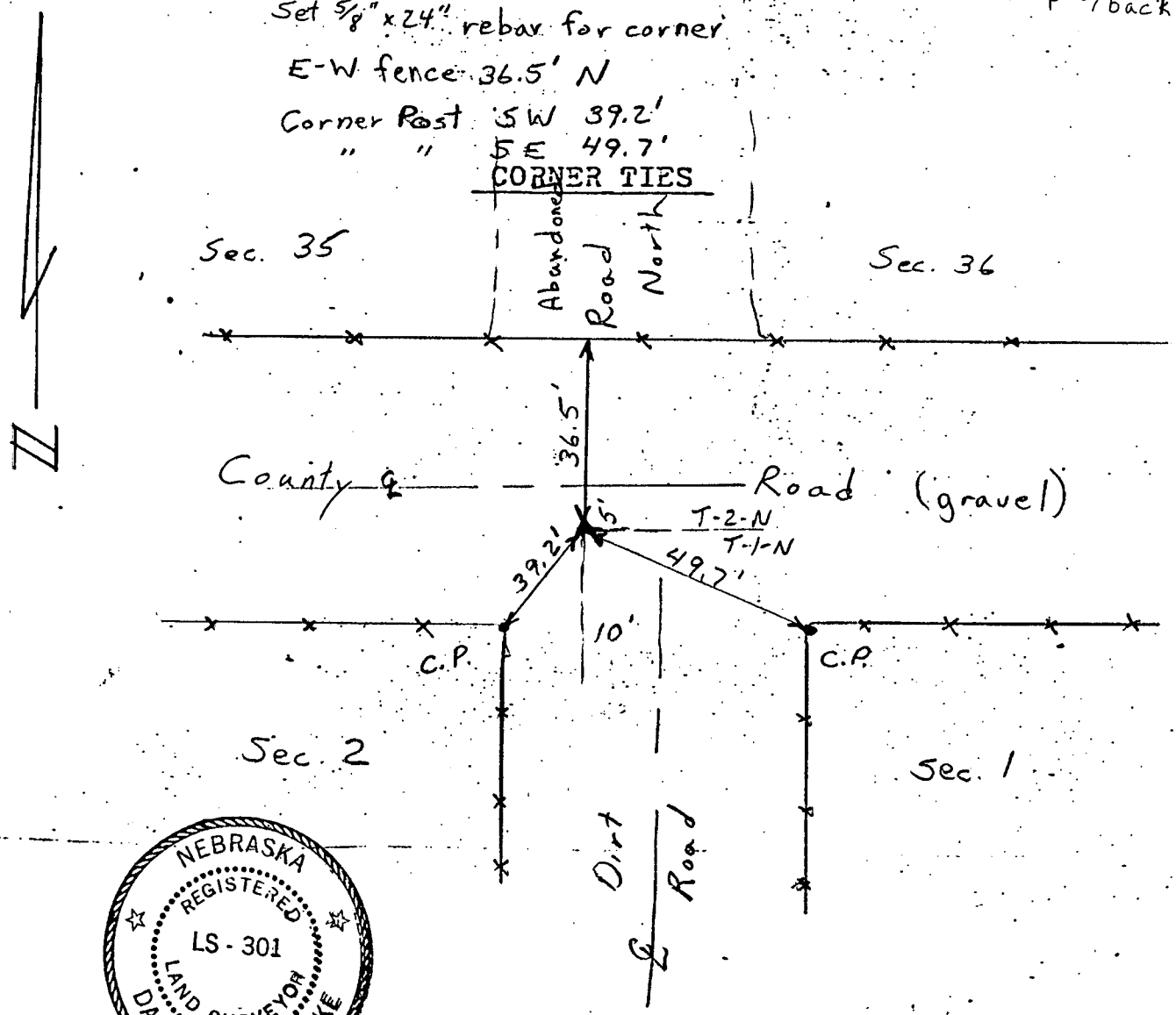

NEBRASKA REGISTERED LS-301 LAND SURVEYOR DARRELL W. BURKE

Darrell W. Burke

REPORT OF PERMANENT SURVEY CORNER MARKERS AND WITNESSES

Red Willow COUNTY

Southwest Corner of Section No. 35, T- 2 -N, R- 27 - W

FIELD NOTES

Party Chief Darrell W. Burke

Date; July 9, 1984

Set 2" x 36" Pipe by single proportion

corner is 17' North of center line of E-W Road and near center line of N-S Road

corner post SE 84.2'

Power Pole NW 57.6'

CORNER TIES

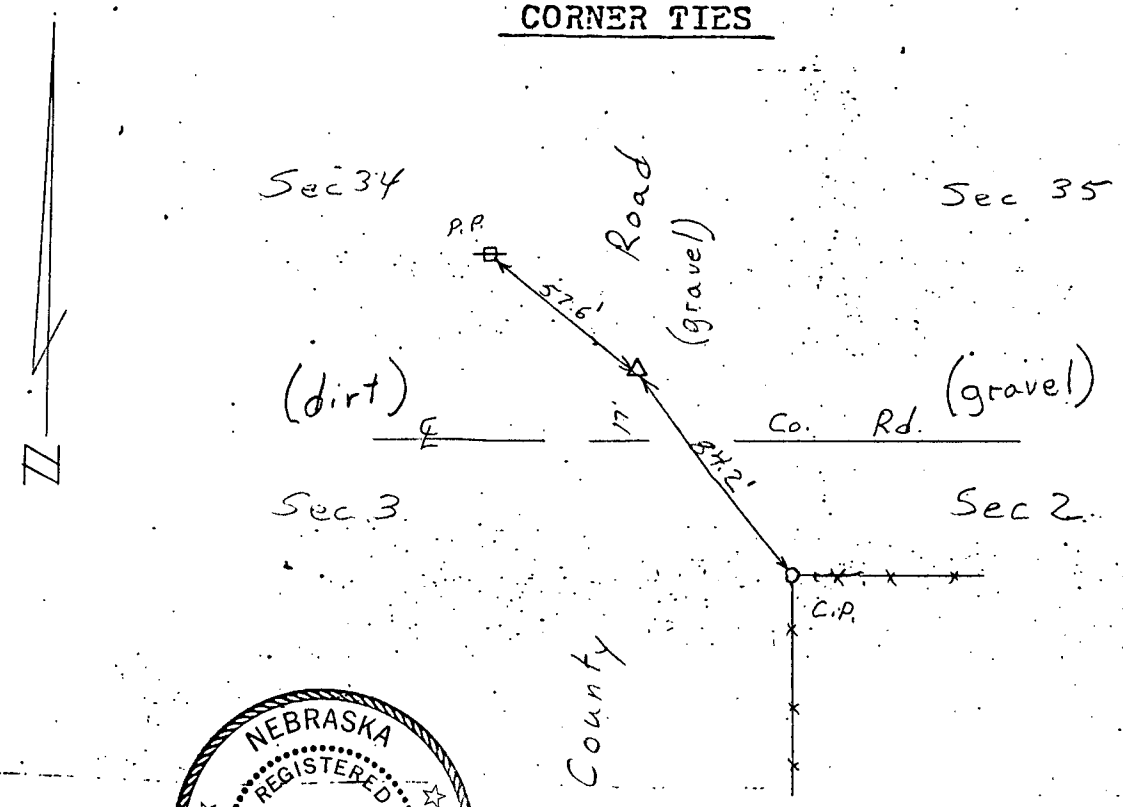

NEBRASKA REGISTERED LS - 301 LAND SURVEYOR DARRELL W. BURKE

Darrell W. Burke

REPORT OF PERMANENT SURVEY CORNER MARKERS AND WITNESSES

Red Willow COUNTY

Southwest Corner of Section No. 34, T- 2 -N, R- 27 - W

FIELD NOTES

Party Chief Darrell W. Burke

Date: 7-9-1984

Set 2" x 37" Pipe by testimony of D. Thomas and H. Barnesberger

Set 5/8" x 24" rebar NW 50.0' in fence. Corner post NNE 38.7'

" " " SW 50.0' " " " " SSE 38.7'

CORNER TIES

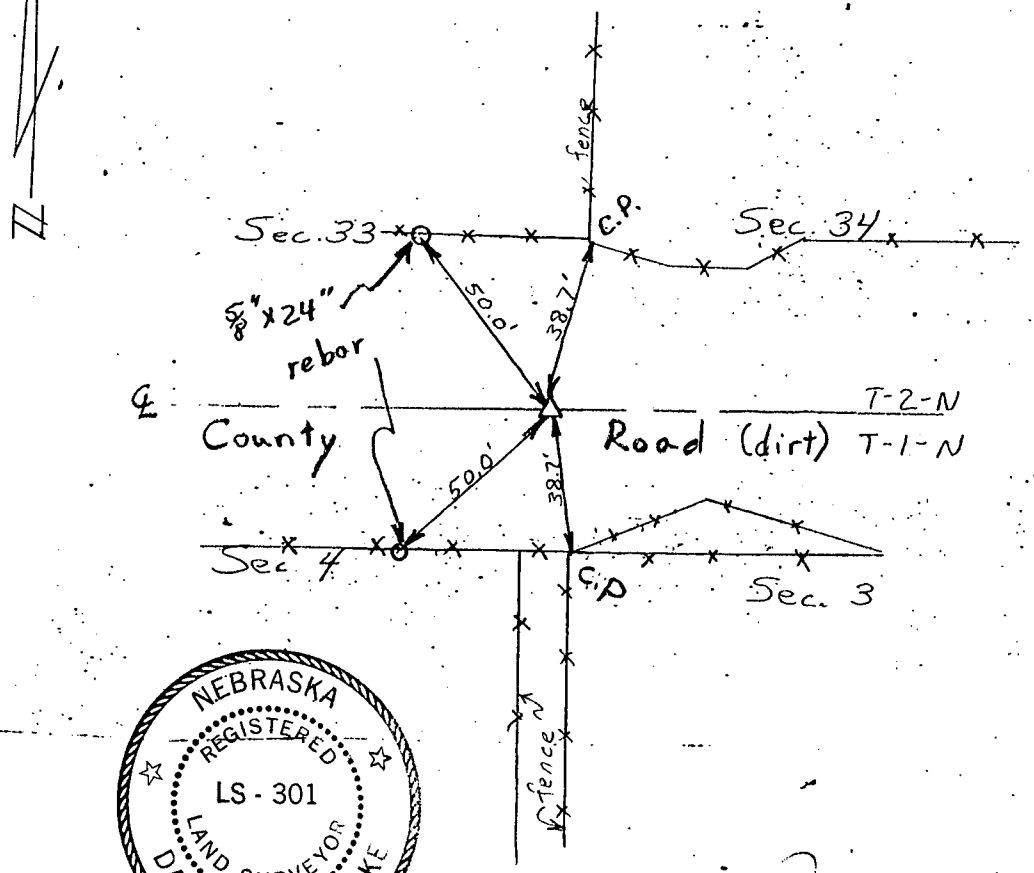

NEBRASKA REGISTERED LS - 301 LAND SURVEYOR DARRELL W. BURKE

Darrell W. Burke

REPORT OF PERMANENT SURVEY CORNER MARKERS AND WITNESSES

Red Willow COUNTY

Northeast Corner of Section No. 10, T- 1 -N, R- 27 - W

FIELD NOTES

Party Chief Darrell W Burke

Date: July 9, 1984

Fd small stone with several small pieces in same area 1.0' deep w/ back

Set 3" x 30" Pipe

Railroad tie corner post NE 50.2'

N-S fence 32' East

CORNER TIES

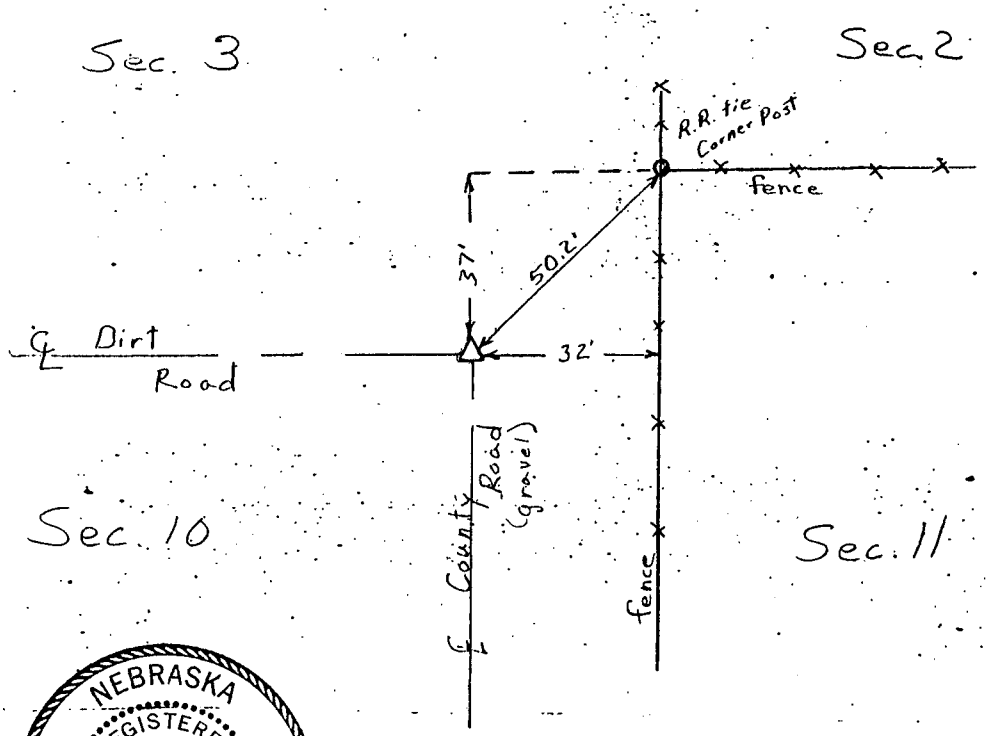

NEBRASKA REGISTERED LS - 301 LAND SURVEYOR DARRELL W. BURKE

Darrell W Burke

REPORT OF PERMANENT SURVEY CORNER MARKERS AND WITNESSES

Red Willow COUNTY

Northeast Corner of Section No. 15, T- 1 -N, R- 27 - W

FIELD NOTES

Party Chief Darrell W. Burke

Date: 6-22-84

Fd. large white stone at 2.0' deep w/backhoe
Set 2½" x 30" Pipe

CORNER TIES

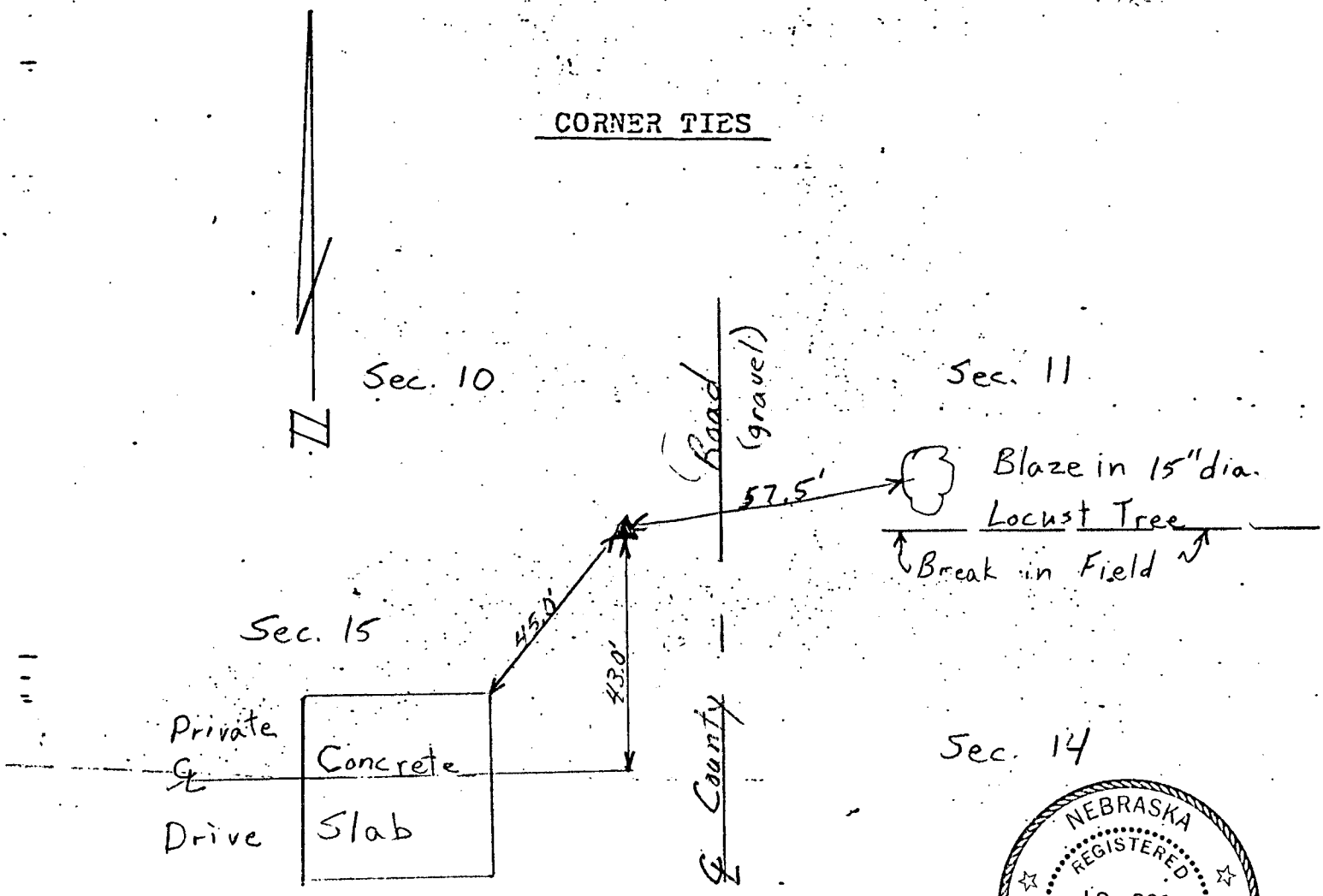

NEBRASKA REGISTERED LS-301 LAND SURVEYOR DARRELL W. BURKE

Darrell W. Burke

REPORT OF PERMANENT SURVEY CORNER MARKERS AND WITNESSES

Red Willow COUNTY

East Quarter Corner of Section No. 15, T-1-N, R-27-W

FIELD NOTES

Party Chief Darrell W Burke

Date: March 24, 1984

Reset corner from ties by C. Wright, 1959 Bk 23, pg. 532

Set 5/8" x 24" rebar for corner

CORNER TIES

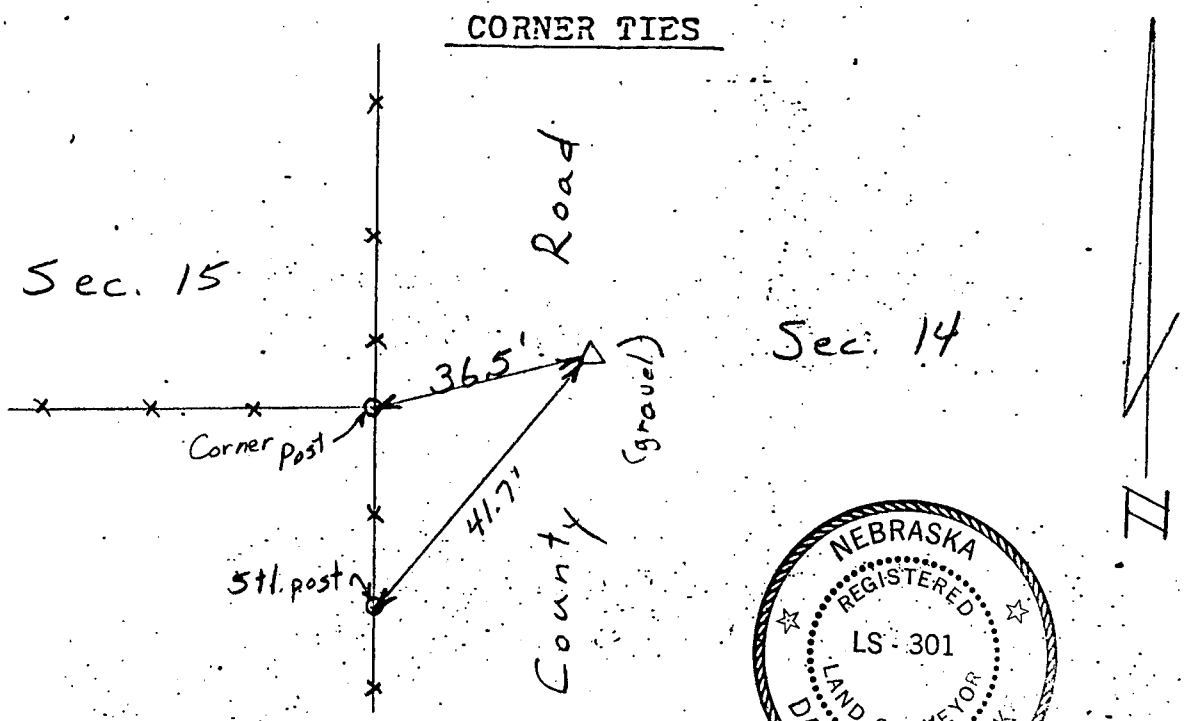

NEBRASKA REGISTERED LS-301 LAND SURVEYOR DARRELL W. BURKE

Darrell W Burke

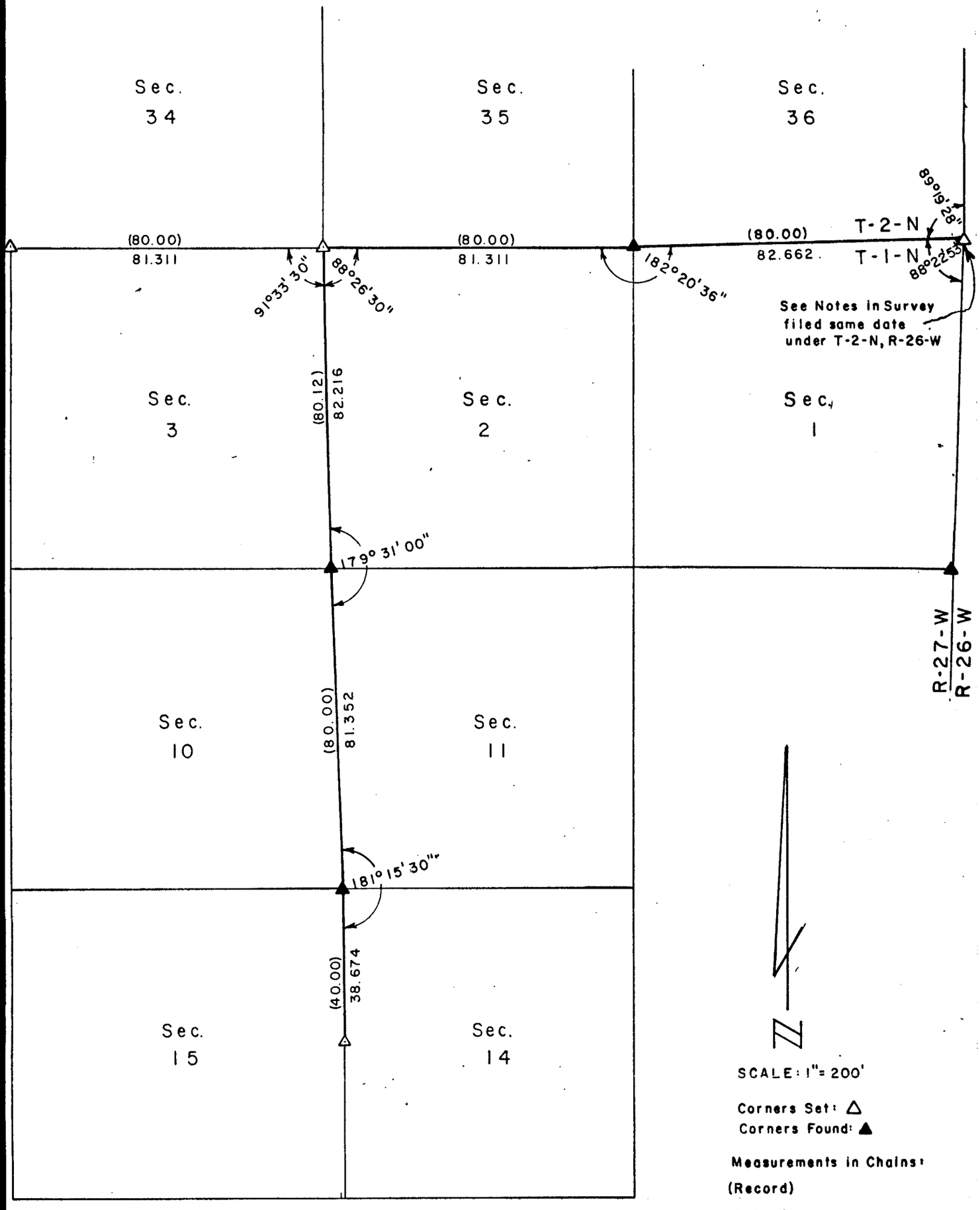

NEBRASKA REGISTERED LS - 301 LAND SURVEYOR DARRELL W. BURKE

Darrell W. Burke

Darrell W. Burke L.S. 301
McCook, Nebraska

PLAT OF SURVEY

Section or ~~Lot~~ 18 Twp. or ~~Blk.~~ 3 Range 30 {East / West} 6th P. M.

197

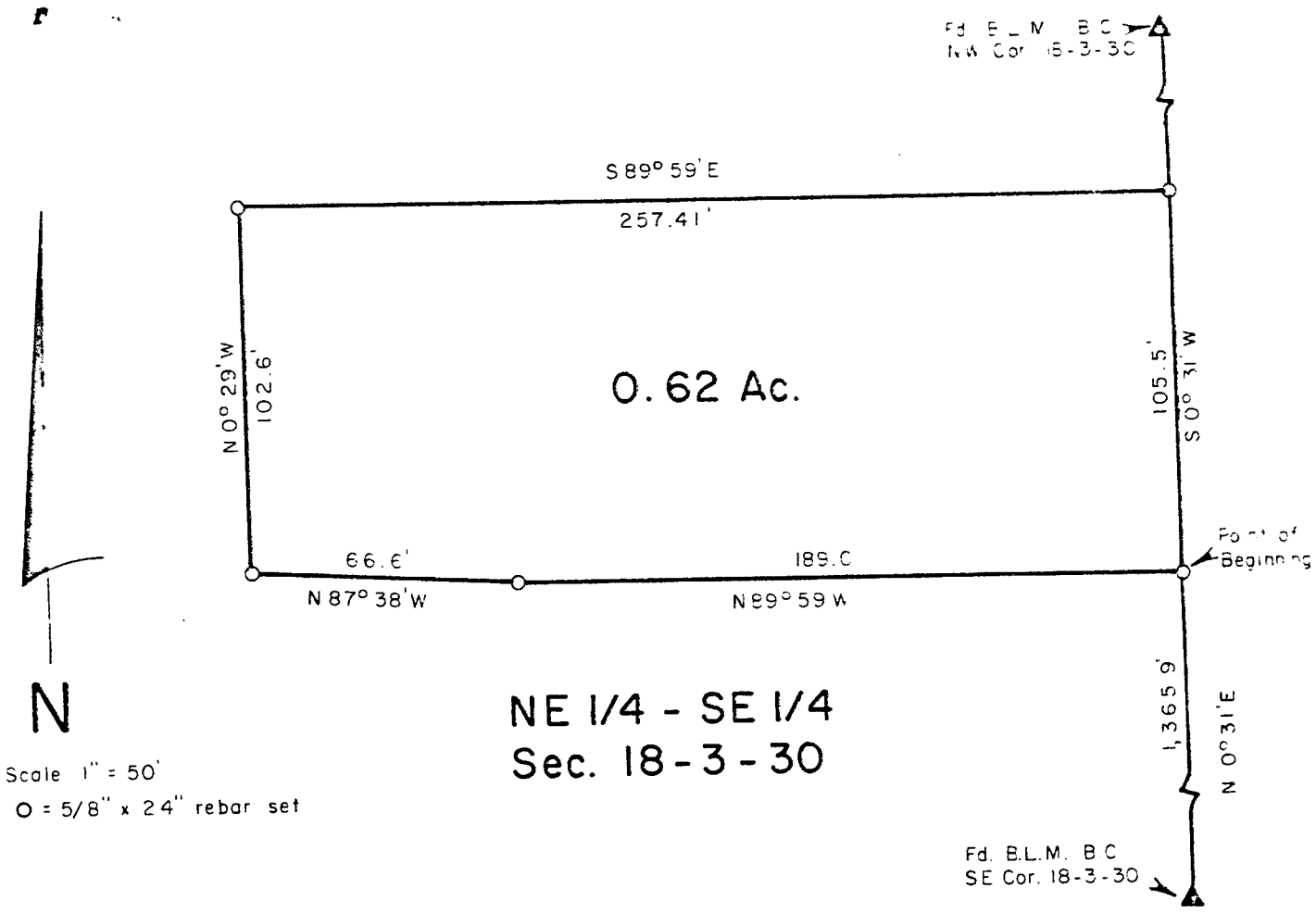

SURVEYOR'S CERTIFICATE

I hereby certify that the above Plat of Survey is a true and correct delineation of a field survey conducted by me locating a tract of land in the Northeast Quarter of the Southeast Quarter (NE¼-SE¼) of Section 18, Township-3-North, Range-30-West of the Sixth P.M., Red Willow Co., Nebraska, more particularly described as follows:

Commencing at the Southeast corner of said Section; thence N 0° 31'E, 1,365.9 feet to the true point of beginning; thence N 89° 59' W, 189.0 feet to a point; thence N 87° 38' W, 66.6 feet to a point; thence N 0° 29' W, 102.6 feet to a point; thence S 89° 59' E, 257.4 feet to a point; thence S 0° 31' W, 105.5 feet to the point of beginning containing 0.62 acres more or less.

April 10, 1980

Darrell W. Burke L.S. 301
McCook, Nebraska

FILED
IN COUNTY CLERK'S OFFICE
RED WILLOW CO., NEBR.
APR 25 1980
Orlick P.M.
Co. Clerk
Deputy

NEBRASKA REGISTERED LS-301 LAND SURVEYOR DARRELL W. BURKE

by..... ..... *1* *of date u* ..... W *do hereby* ..... *and that* ..... *this*..... ..... I ..... ey of man, man, nan. eyed

Section..... ....., *and that said survey was accurately made, according to law and the established rules and regulations governing the subdivision of sections, and that all corners were perpetuated with durable material as provided by law and as specifically set forth in the foregoing field notes; and that said notes and map have been compared with the memorandum notes of survey and are true and correct.*

Witness my hand this.....*day of*.....*19*.....

.....*County Surveyor.*

PLAT OF SURVEY

Section or ~~Lot~~ ..... Twp. or ~~Blk.~~ ..... Range ..... {East / West} 6th P. M.

CERTIFICATES

Application for survey of ..... *Section* ....., *Township* ....., *North, Range* .....,

by ....., *19* ....., *owner of the* .....

..... *of said section.*

Interested parties were notified by ..... *on the* ..... *day of* ..... *19* .....,
(Mail or Personal Service)

of date when said survey would begin. Interested parties present were .....

.....

OATH OF CHAINMEN

We, ... *and* .....,

do hereby certify that, after being duly sworn, we assisted ....., *County Surveyor, in the survey of*

..... *Section* ....., *Township* ..... *North, Range* .....

and that all lines of said survey were accurately measured by us according to instructions given us and to the best of our skill and ability.

Subscribed in my presence and sworn to before me ..... *Chainman,*

this ..... *day* ..... *19* .... *Chainman,*

..... *County Surveyor.* ..... *Chainman.*

SURVEYOR'S CERTIFICATE

I hereby certify that on the ..... *day of* ..... *19* ....., *I surveyed*

.....

Section ....., *Township* ..... *North, Range* ....., *and that said survey was accurately made, according to law and the established rules and regulations governing the subdivision of sections, and that all corners were perpetuated with durable material as provided by law and as specifically set forth in the foregoing field notes; and that said notes and map have been compared with the memorandum notes of survey and are true and correct.*

Witness my hand this ..... *day of* ..... *19* .....

..... *County Surveyor.*

Bk. 4 pg 198

RECOVERY and REESTABLISHMENT

of

SECTION CORNERS

in

Sections 5, 6, 7, 8, 17, 18, 19, 20,
29, 30, 31, and 32

Township-2-North, Range-26-West

by Darrell W. Burke, L. S. 301
County Surveyor

Assisted by D. Craig Burke

Survey commenced April 25, 1984

Survey completed May 24, 1984

FILED
IN COUNTY CLERK'S OFFICE
RED WILLOW CO., NEBR.
JUL 23
O'clock P.M.
Phyllis Lehrack Co. Clerk
Deputy

Application of this survey was made by Twin Valley Public Power District, Cambridge, Nebraska.

All corner ties appear on separate sheets attached to this survey.

In researching the Red Willow County records I find the latest survey was County Surveyor Percy Bell in December, 1933, recorded in Book 4, Pages 45 thru 47 in which he establishes all corners I need. Mr. Bell retraces a survey by Meeker in 1906 and also refers to corners by F. A. Roland in 1910. I find there [redacted] surveys in Book 2 of the Red Willow County Surveyor's records and also find record of surveys mad by E. S. Will, 1880, J. E. Casberg, 1886, J. Williams, 1904, J. Williams, 1905, Andy Barber, 1900, Barber, 1894, Barber, 1894 and Chas. Kelly, 1910. I also refer to the Original Township Plat by Wm. Daugherty, 1870 and Stephenson, 1871.

I also note that I did a survey on March 12, 1981 and had located corners in Sections 5, 6, 7, and 8 and refer to that survey. I find the corner on the Township line between sections 5 and 6 to be undisturbed and update ties. I also find the corner of sections 7, 8, 17, and 18 to be undisturbed and I update the ties. The corner common to sections 5, 6, 7, and 8 has been destroyed and only one tie remains. I find the Quarter corner between secs. 7 and 8 to be intact and I retrace my survey of 1981, along the section line between sections 7 and 8, using single proportion measurement to reestablish the corner common to sections 5, 6, 7, and 8.

I continue south looking for corners by Bell, asissted by a backhoe furnished by Red Willow County, and find the quarter corner between secs. 17 and 18 by Meeker and one tie by Bell. From here South 3.5 miles, to the Township line I find all corners destroyed due to grading or buried so deep as to be unrecoverable. I am also unable to recover any of Bells ties so I continue my search East and West of this line. I am able to recover enough corners to use single proportionate measurement to retrace P. Bells survey and replace the corner of sections 17, 18, 19 and 20; the corner of sections 29, 30, 31, and 32; and the section corner along the Township line between sections 31 and 32. The accompanying Plat reflects the corners found and the measurements taken.

I now return to the corner of sections 19, 20, 29 and 30, and determine I must use double proportionate measurement to replace this corner. Having established the corner of sections 17, 18, 19 and 20, the corner of sections 29, 30, 31 and 32, and having found the quarter corner of sections 19 and 30, I search between sections 20 and 29 for corners. Mr. Marion Gotchall, a resident of section 29 since 1910, informs me that the quarter corner between sections 20 and 29 and the corner of sections 20, 21, 28 and 29 have been destroyed by grading and he unable to recall there exact location. He does however show me a stone located at the East sixteenth corner along the line between sections 20 and 29 and knows this to be its true original location.

I refer to a survey done by Roland in 1910 and note that he found this corner and set another corner 42.5 feet east. I find this corner just under ground level. In reviewing his survey I cannot justify why Roland found the original corner and then set another corner. I also note that P. Bell recovered several corners by Roland in sections 31 and 32 and found the original corners a short distance away. P. Bell also notes he cannot justify these corners and disregards them. I determine the original corner, shown to me by Mr. Gotchall, to be the true corner. In reviewing the recorded distances along the line between sections 20 and 29 I find a large discrepancy between the original and later surveys. Since all later surveys record measurements resonably close I determine using them would be the most accurate. As Rolands survey is the latest to refer to the sixteenth corner I use his distance, subtracting the 42.5 feet between the double corners. In the other three directions I use P.Bells distances in double proportioning the corner of sections 19, 20, 29 and 30. As the resulting measurements are within 1.0 feet of agreeing with P. Bell and within 2.0 feet of agreeing with Roland, I conclude this is the closest and best way of locating this corners true location.

I now go to the Southwest corner of Township-2-North, Range-26-West and use double proportion measurement to reestablish the Township corner, basing the proportion on the original Township Plat measurements.

I hereby certify that this survey and accompanying notes, plats and tie sheets are true and correct.

Darrell W. Burke L.S. 301
McCook, Nebraska

NEBRASKA REGISTERED LS - 301 LAND SURVEYOR DARRELL W. BURKE

REPORT OF PERMANENT SURVEY CORNER MARKERS AND WITNESSES

Red Willow COUNTY

Northwest Corner of Section No. 8, T-2-N, R-26-W

FIELD NOTES

Party Chief Craig Burke

Date: 3-17-'81

Reset corner by double proportions

Set 3" x 30" pipe w/ brass cap

5/8" x 24" rebar NW 50.4'

Power Pole SW 50.8'

Corner Post SW 59.0'

CORNER TIES

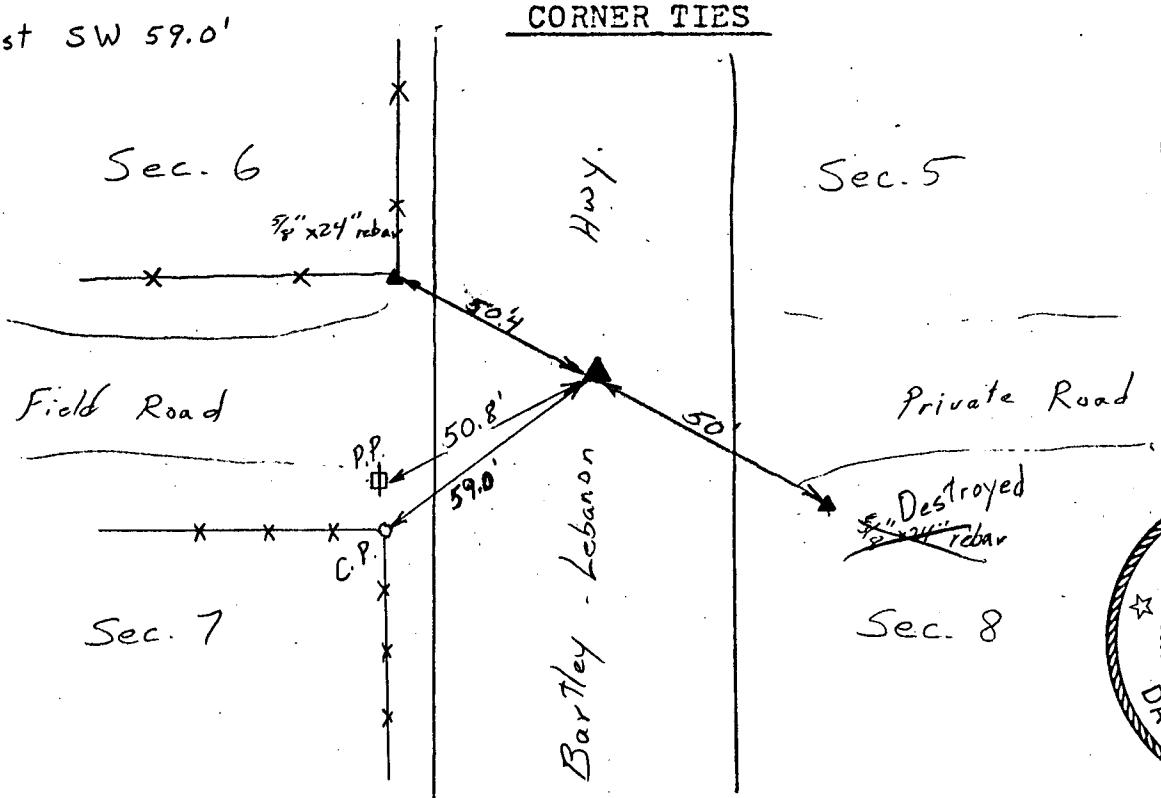

NEBRASKA REGISTERED LS-301 LAND SURVEYOR DARRELL W. BURKE

Party Chief

Date: 5-21-84 Revised Ties., Corner and SE W.C. destroyed

Reset by single prop. from SW cor. and W 1/4 cor. of sec. 8, based on survey by DWB 1981.

Darrell W. Burke

REPORT OF PERMANENT SURVEY CORNER MARKERS AND WITNESSES

Red Willow COUNTY

West Quarter Corner of Section No. 8, T-2-N, R-26-W

FIELD NOTES

Party Chief Craig Burke

Date: 3-12-81 OK 5-21-84

Set 3" x 30" pipe w/ brass cap by retracing and proportioning old survey by P. Ball, 1934

CORNER TIES

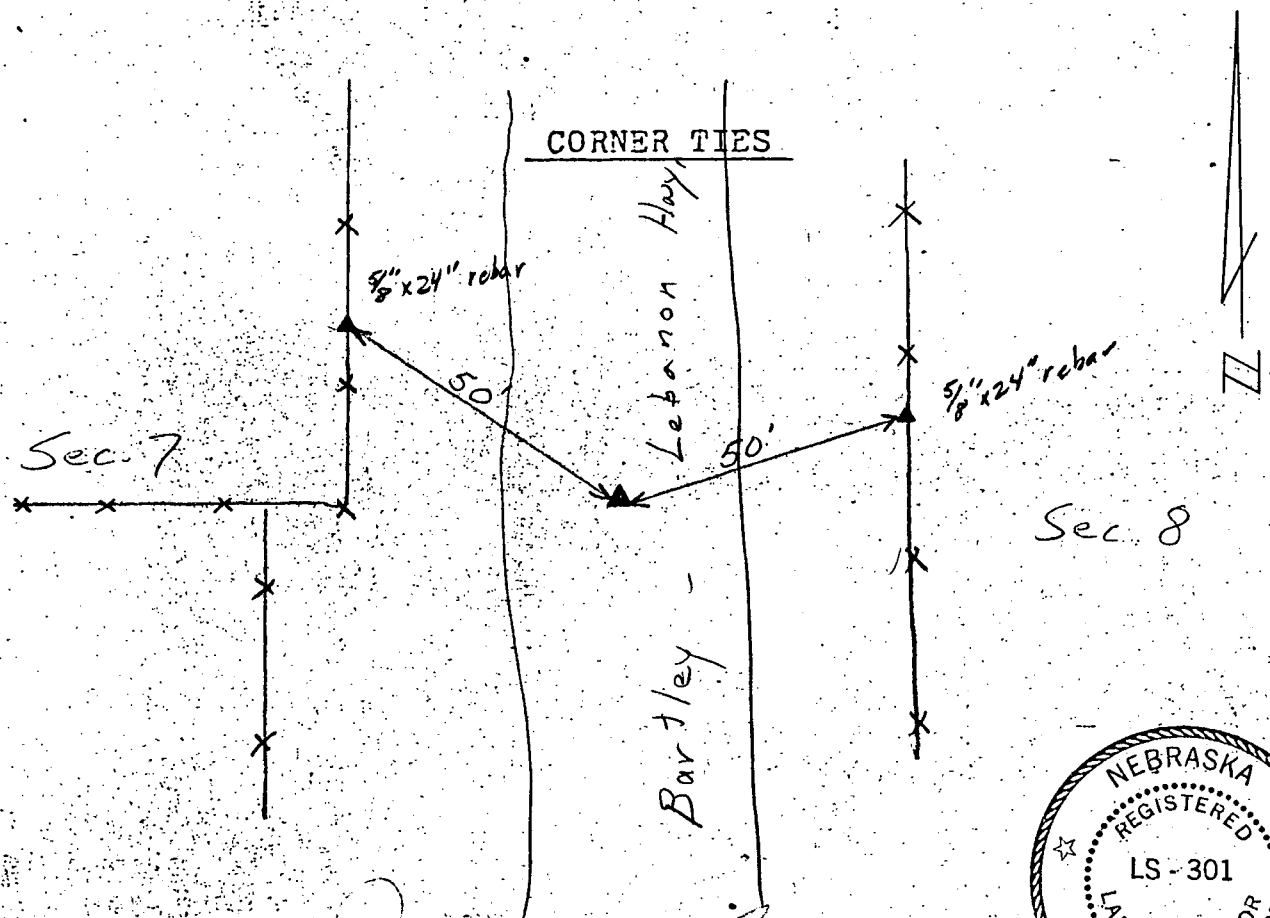

Party Chief Darrell W. Burke

Date: 5-21-84 OK

NEBRASKA REGISTERED LS-301 LAND SURVEYOR DARRELL W. BURKE

REPORT OF PERMANENT SURVEY CORNER MARKERS AND WITNESSES

Red Willow COUNTY

Southwest Corner of Section No. 8, T-2-N, R-26-W

FIELD NOTES

Party Chief Craig Burke

Date: 3-17-81

Found Blue Stone by Meeker, 1906

Fd. iron cable spool on shaft by P. Bell, 1934

Set 3" x 30" pipe w/brass cap over top of shaft to road surface

CORNER TIES

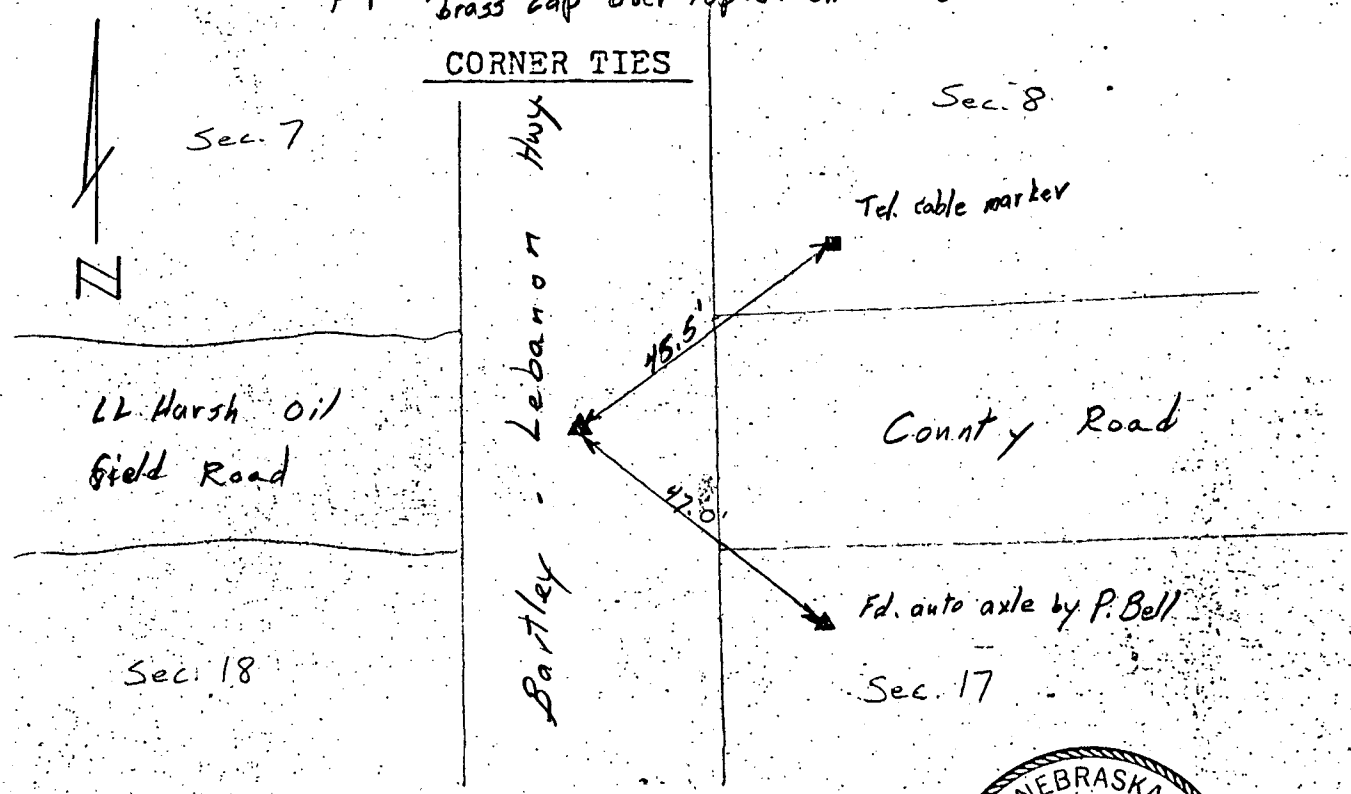

Party Chief Darrell W. Burke

Date: 5-21-84 OK

NEBRASKA REGISTERED LS-301 LAND SURVEYOR DARRELL W. BURKE

REPORT OF PERMANENT SURVEY CORNER MARKERS AND WITNESSES

Red Willow COUNTY

West Quarter Corner of Section No. 17, T-2-N, R-26-W

FIELD NOTES

Party Chief Darrell W. Burke

Date: 5-4-84.

Fd. Stone and Pumphead by Meeker 1906

Fd. 1¼" Pipe by Bell 1933

Fd. 1¼" Pipe W.C. by Bell, 1933, at 33' East

Set ⅝"x24" rebar NW 50.0'

Set " SW 50.0'

CORNER TIES

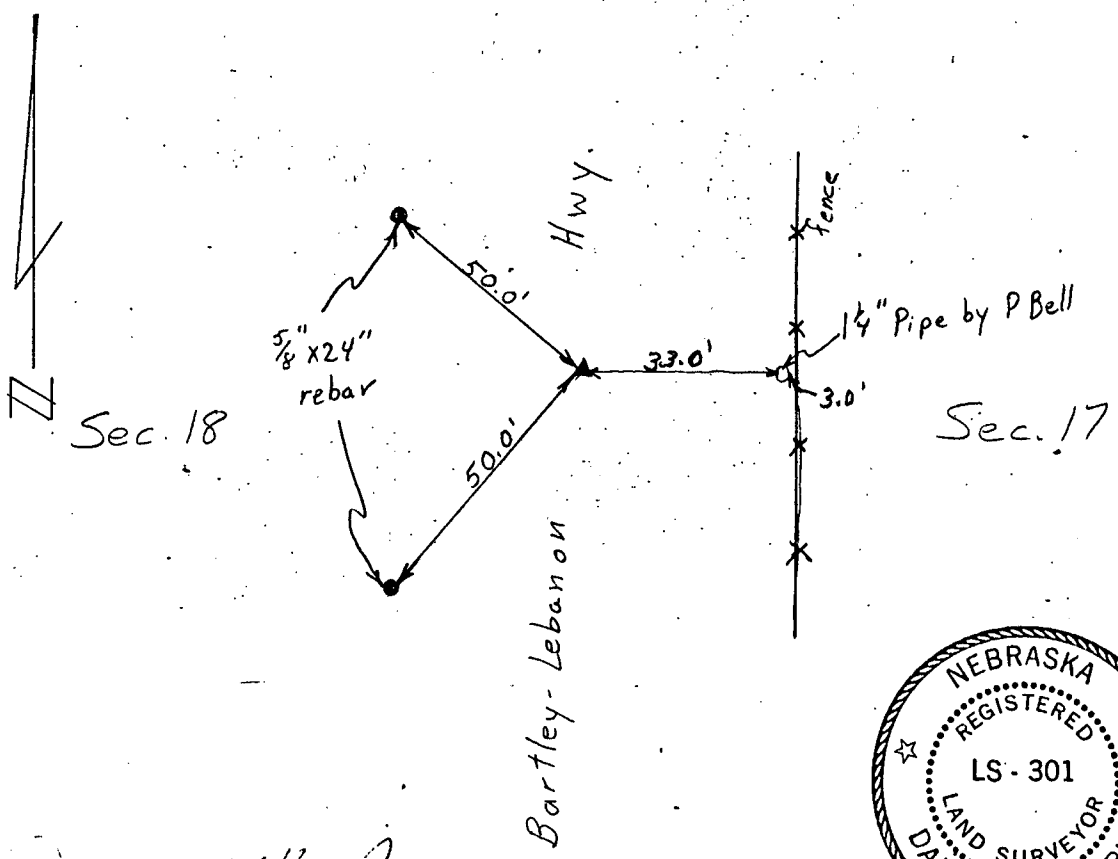

NEBRASKA REGISTERED LS-301 LAND SURVEYOR DARRELL W. BURKE

Darrell W. Burke

REPORT OF PERMANENT SURVEY CORNER MARKERS AND WITNESSES

Red Willow COUNTY

Southwest Corner of Section No. 17, T- 2 -N, R- 26 - W

FIELD NOTES

Party Chief Darrell W. Burke

Date: 5-21-'84

Set 5/8"x24" rebar by single proportion method, retracing survey by P. Bell, 1933 using W 1/4 cor and NW cor. of sec. 17. Recorded Bk. 4, pg 47

Corner is near ℄ of blacktop road

Telephone Junction box NE 55.1 feet

Nail in Corner Post NE 47.9 feet

Nail in Power Pole SE 49.7 feet

CORNER TIES

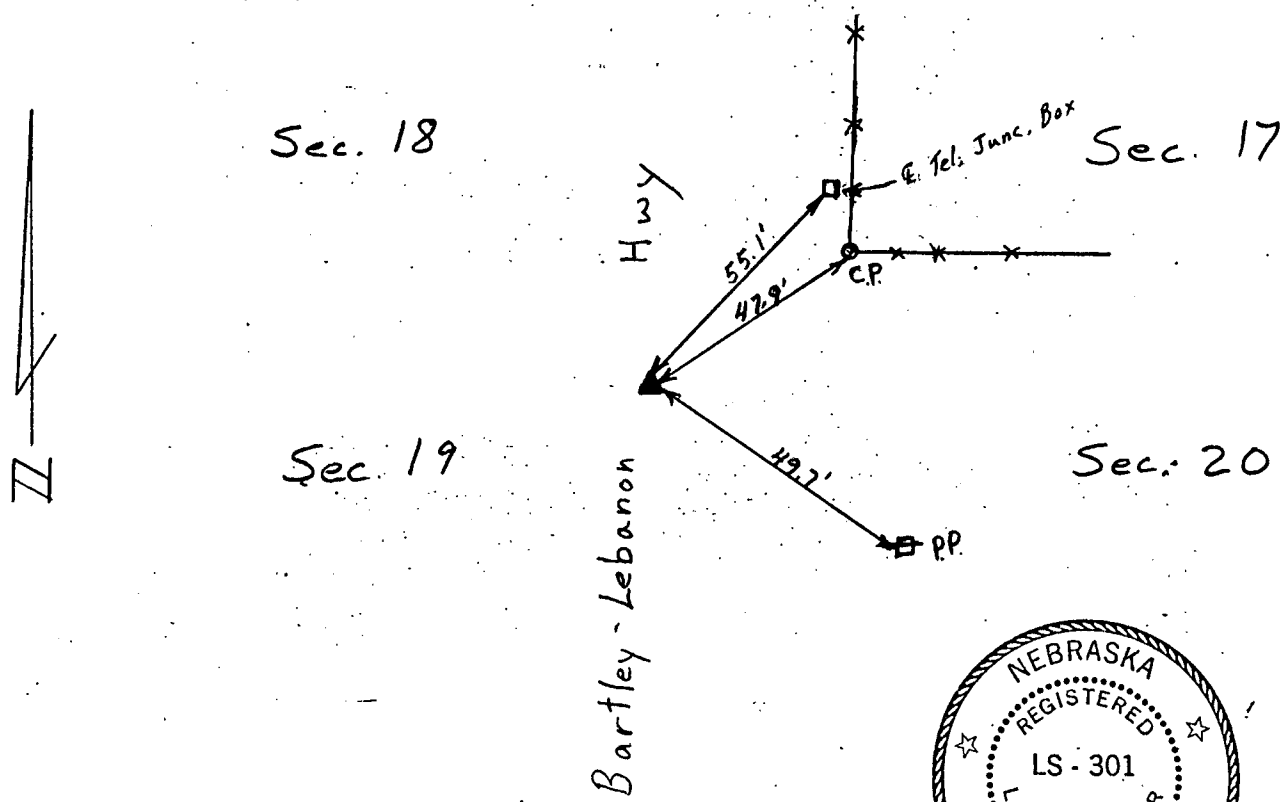

NEBRASKA REGISTERED LS - 301 LAND SURVEYOR DARRELL W. BURKE

Darrell W. Burke

REPORT OF PERMANENT SURVEY CORNER MARKERS AND WITNESSES

Red Willow COUNTY

Northwest Corner of Section No. 19, T- 2 -N, R- 26- W

FIELD NOTES

Party Chief Darrell W. Burke

Date: 5-8-84

Fd. large white stone at surface, Set 5/8" x 24" rebar with stone

Set 5/8" x 24" rebar East 75.0' in fence

Set " NNW 50.0' in fence

Near face Gas line marker WNW 37.0'

" SE 50.0'

CORNER TIES

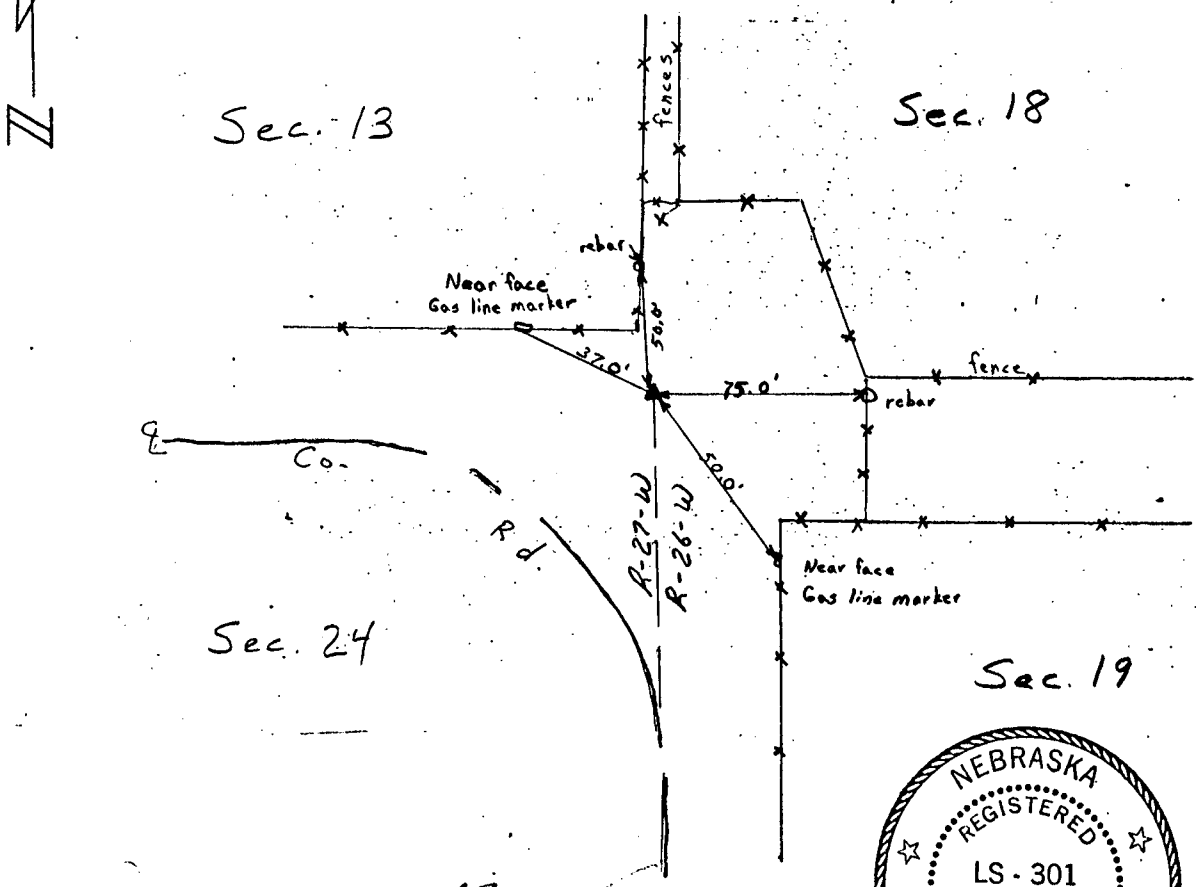

Darrell W. Burke

NEBRASKA REGISTERED LS-301 LAND SURVEYOR DARRELL W. BURKE

REPORT OF PERMANENT SURVEY CORNER MARKERS AND WITNESSES

Red Willow COUNTY.

Southwest Corner of Section No. 36, T- 2 -N, R- 27 - W

FIELD NOTES

Party Chief Darrell W. Burke

Date: 6-12-84

Fd. concentrated area of crushed magnesia lime with small pieces of stone by Andy Barber, 1895 at 1.5' deep w/backhoe

Set 5/8" x 24" rebar for corner

E-W fence 36.5' N

Corner Post SW 39.2'

" " SE 49.7'

CORNER TIES

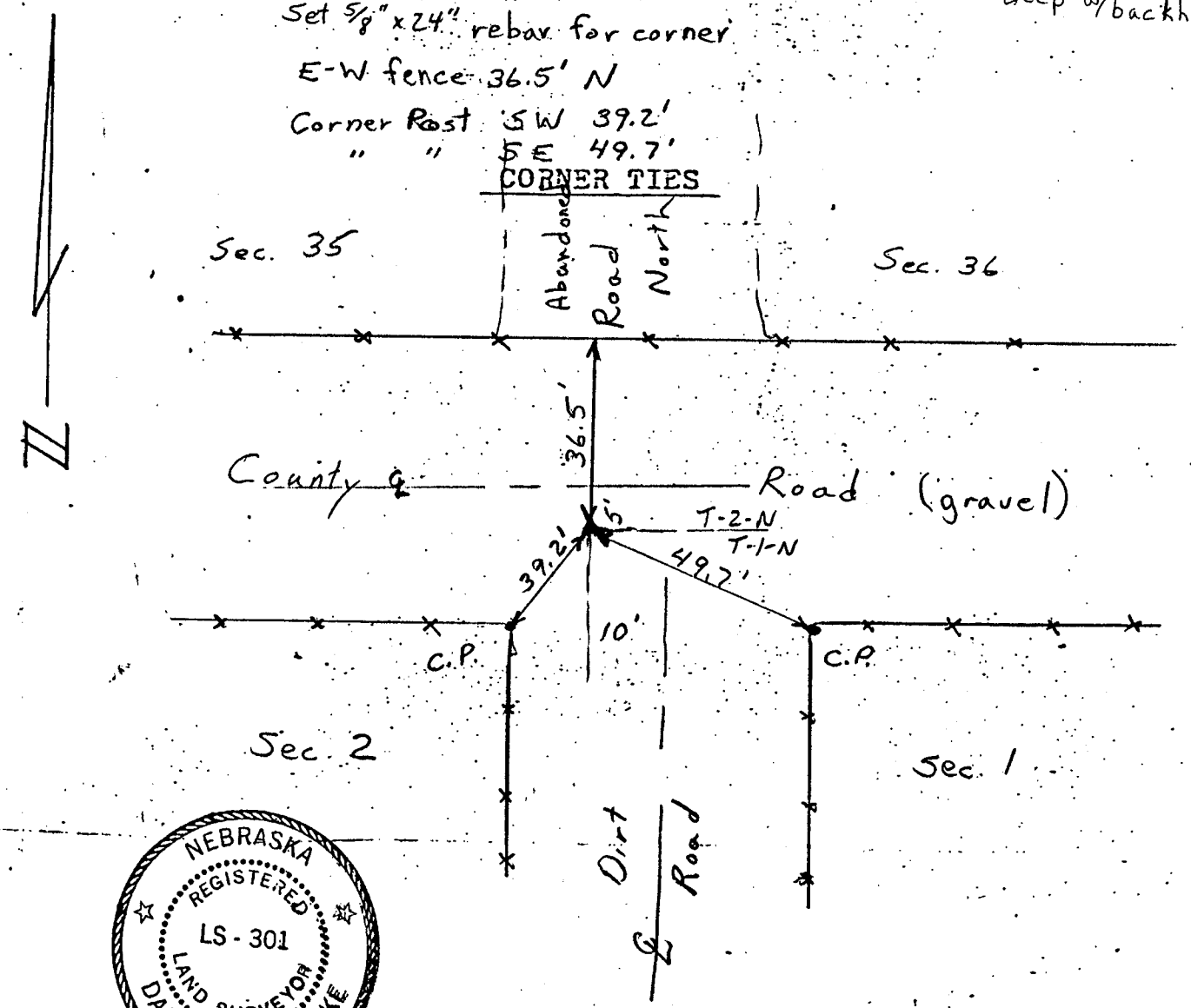

NEBRASKA REGISTERED LS - 301 LAND SURVEYOR DARRELL W. BURKE

Darrell W. Burke

REPORT OF PERMANENT SURVEY CORNER MARKERS AND WITNESSES

Red Willow COUNTY

Township Common to T-1-N, T-2-N; R-26-W, R-27-W
Corner ~~of Section No. ____, T ____ N, R ____ W~~

FIELD NOTES

Party Chief Darrell W. Burke

Date: _____

Set corner by double proportion
Set 1¼" x 32" Iron bar
Set ⅝" x 24" rebar SE 36.0'
Set " SW 36.0'

CORNER TIES

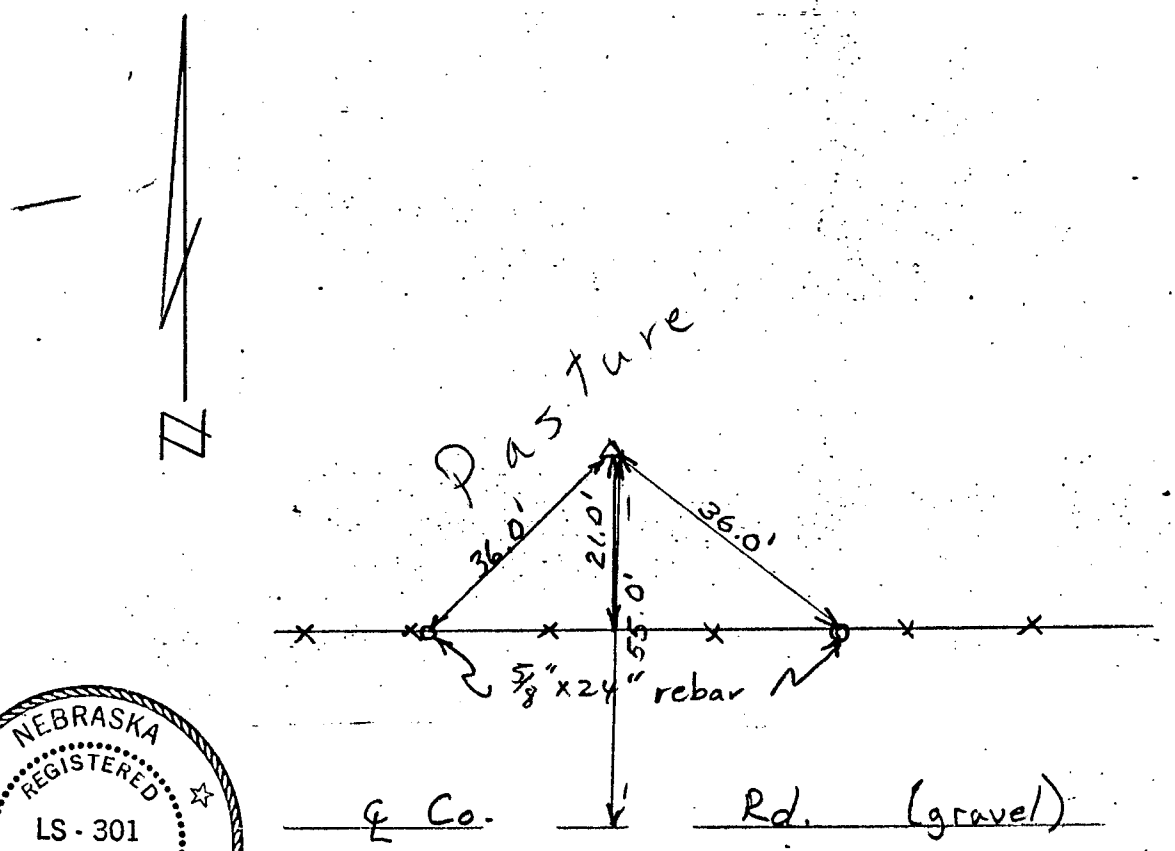

NEBRASKA REGISTERED LS-301 LAND SURVEYOR DARRELL W. BURKE

Darrell W. Burke

REPORT OF PERMANENT SURVEY CORNER MARKERS AND WITNESSES

Red Willow COUNTY

South Quarter Corner of Section No. 31, T-2-N, R-26-W

FIELD NOTES

Party Chief Darrell W Burke

Date: 5-22-84

Fd Stone and 1¼" Pipe by P. Bell 1.5' deep; Witness corners destroyed
Set ⅝"x24" rebar in Pipe
" NW 50.0' in fence
" NE "
Power Pole NNE 37.3'

CORNER TIES

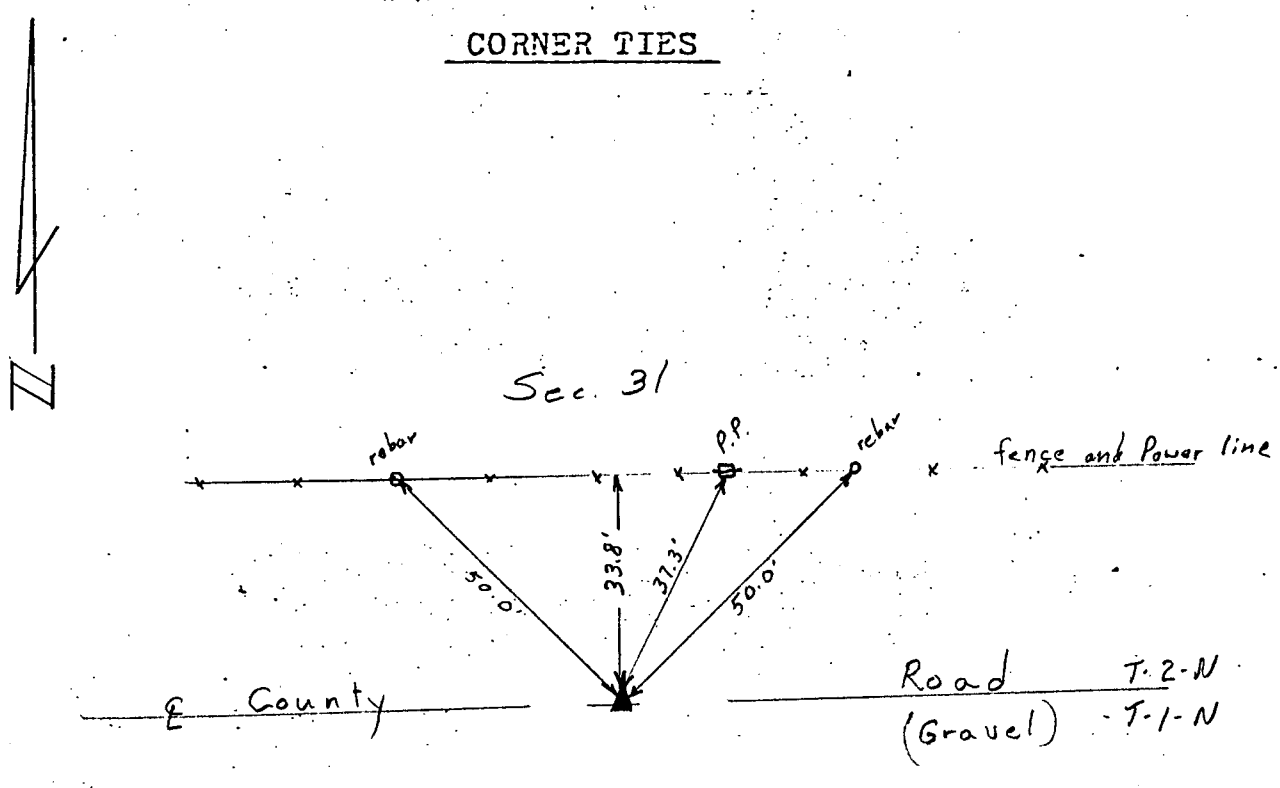

Darrell W Burke

NEBRASKA REGISTERED LS-301 LAND SURVEYOR DARRELL W. BURKE

REPORT OF PERMANENT SURVEY CORNER MARKERS AND WITNESSES

Red Willow COUNTY

South 1/16 - SE 1/4 Corner of Section No. 31, T- 2 -N, R- 26 - W

FIELD NOTES

Party Chief Darrell W Burke

Date: 5-22-84

Fd. large stone by P. Bell 1934; Witness corners destroyed

Set 5/8" x 24" rebar over stone

Set " NW 50.0' in fence

Set " NE 50.0' in fence

Corner Post 34.2' North

CORNER TIES

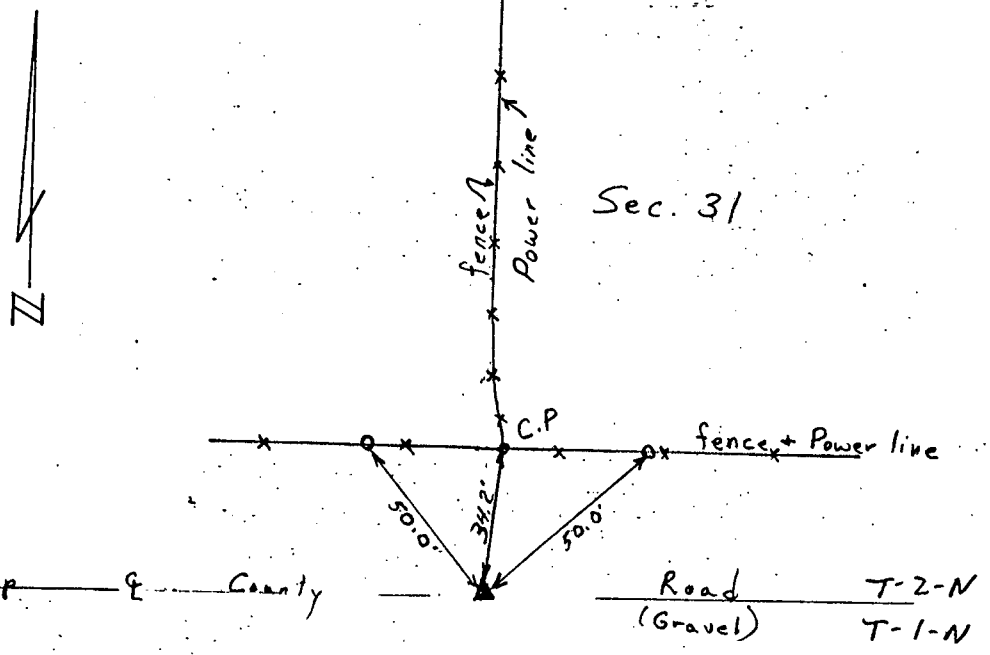

Sec. 6

Darrell W Burke

NEBRASKA REGISTERED LS - 301 LAND SURVEYOR DARRELL W. BURKE

REPORT OF PERMANENT SURVEY CORNER MARKERS AND WITNESSES

Red Willow COUNTY

Southeast Corner of Section No. 31, T- 2 -N, R- 26 - W

FIELD NOTES

Party Chief Darrell W. Burke

Date: 5-22-84

Corner destroyed Set by single proportion; retracement of P. Bell survey, 1934
Set 5/8" x 24" rebar in ℄ of oil road

Gasline marker	NW 51.6'	℄ end of stl. culvert	NE 31.9'
"	NE 51.4'	"	SW 42.4'
Power Pole	NE 48.0'		

CORNER TIES

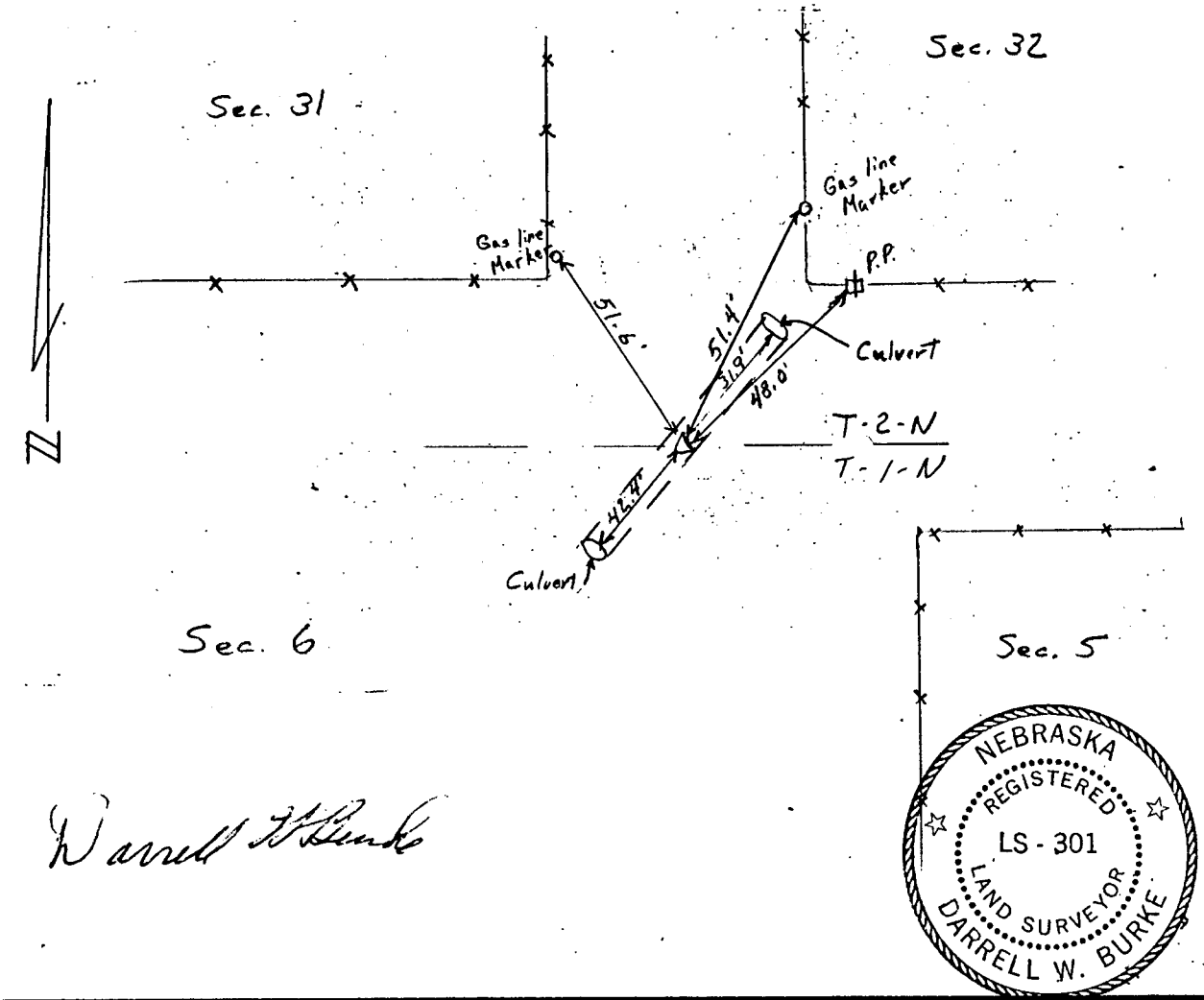

Darrell W. Burke

NEBRASKA REGISTERED LS - 301 LAND SURVEYOR DARRELL W. BURKE

REPORT OF PERMANENT SURVEY CORNER MARKERS AND W

Red Willow COUNTY

Southwest Corner of Section No. 30, T-2-N, R-26-W

FIELD NOTES

Party Chief Darrell W Burke

Date:

Fd. Iron Bar + Coal by P. Bell, 1934
E-W fence is 22.0' South
5/8"x24" rebar South 22.0' in fence
" SW 50.0'

CORNER TIES

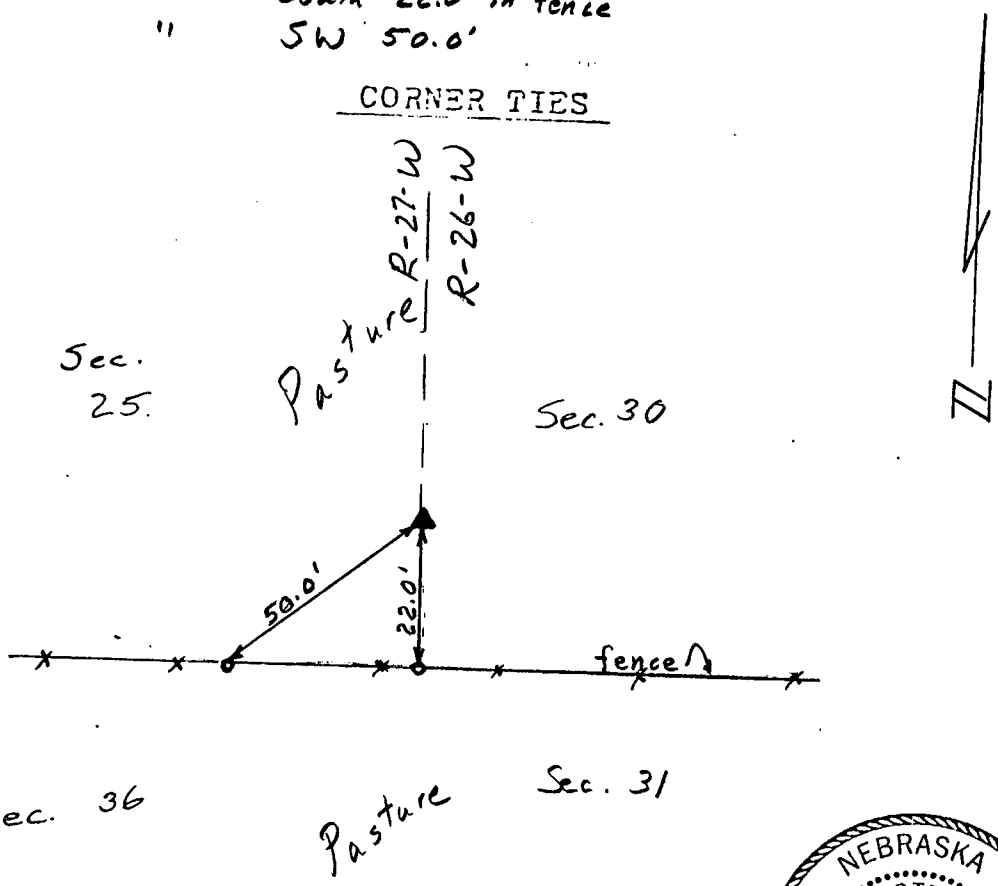

NEBRASKA REGISTERED LS-301 LAND SURVEYOR DARRELL W. BURKE

Darrell W Burke

REPORT OF PERMANENT SURVEY CORNER MARKERS AND WITNESSES

Red Willow COUNTY

S 1/16 - S W 1/4 Corner of Section No. 30, T- 2 -N, R- 26 - W

FIELD NOTES

Party Chief Darrell W. Burke

Date: 5-21-84

Fd. 1½" x 1.5' Pipe by P. Bell, fd. old corner post 2.0' west at 2' deep

Power Pole 3.7' East

Set 5/8" x 24" rebar in pipe for corner

CORNER TIES



Darrell W. Burke

NEBRASKA REGISTERED LS - 301 LAND SURVEYOR DARRELL W. BURKE

REPORT OF PERMANENT SURVEY CORNER MARKERS AND WITNESSES

Red Willow COUNTY

Northeast Corner of Section No. 6, T-2-N, R-26-W

FIELD NOTES

Party Chief Darrell W. Burke

Date: 5/16&17/77

Found stone @ 3½' deep
Placed 1"x30" steel pin over stone to surface
3-17-81 → Set 2½" pipe w/ brass cap over steel pin

CORNER TIES

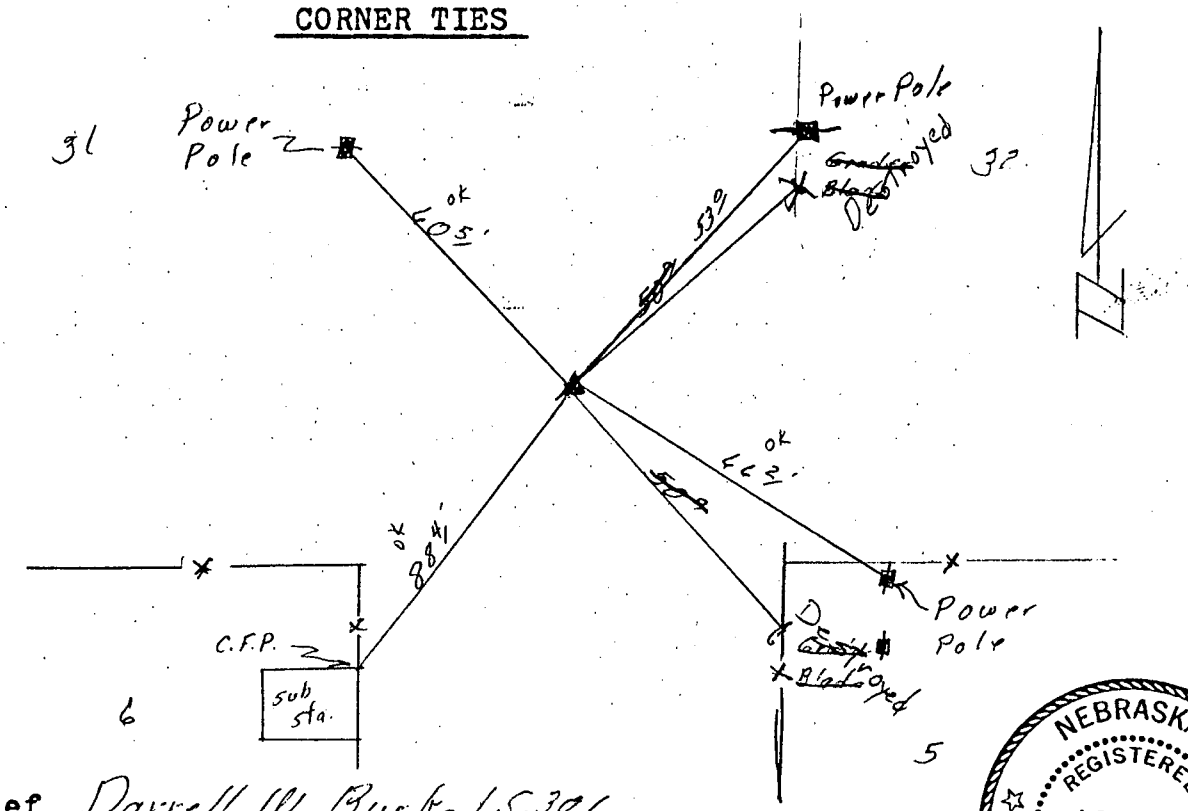

Party Chief Darrell W. Burke LS-301

Date: 5/17/77

Revised 5/21/84

NEBRASKA REGISTERED LS-301 LAND SURVEYOR DARRELL W. BURKE

REPORT OF PERMANENT SURVEY CORNER MARKERS AND WITNESSES

Red Willow COUNTY

Southwest Corner of Section No. 20, T- 2 -N, R- 26 - W

FIELD NOTES

Party Chief Darrell W. Burke

Date: 5-29-84

Set corner by double proportion
Set 1" sq. x 42" Iron pin for corner
Set 3/4" x 34" Pipe NW 75.0'
Set 5/8" x 26" Stl. pin SW 75.0'

Nail in Power Pole SE 75.6'
Corner Post NW 63.3'

CORNER TIES

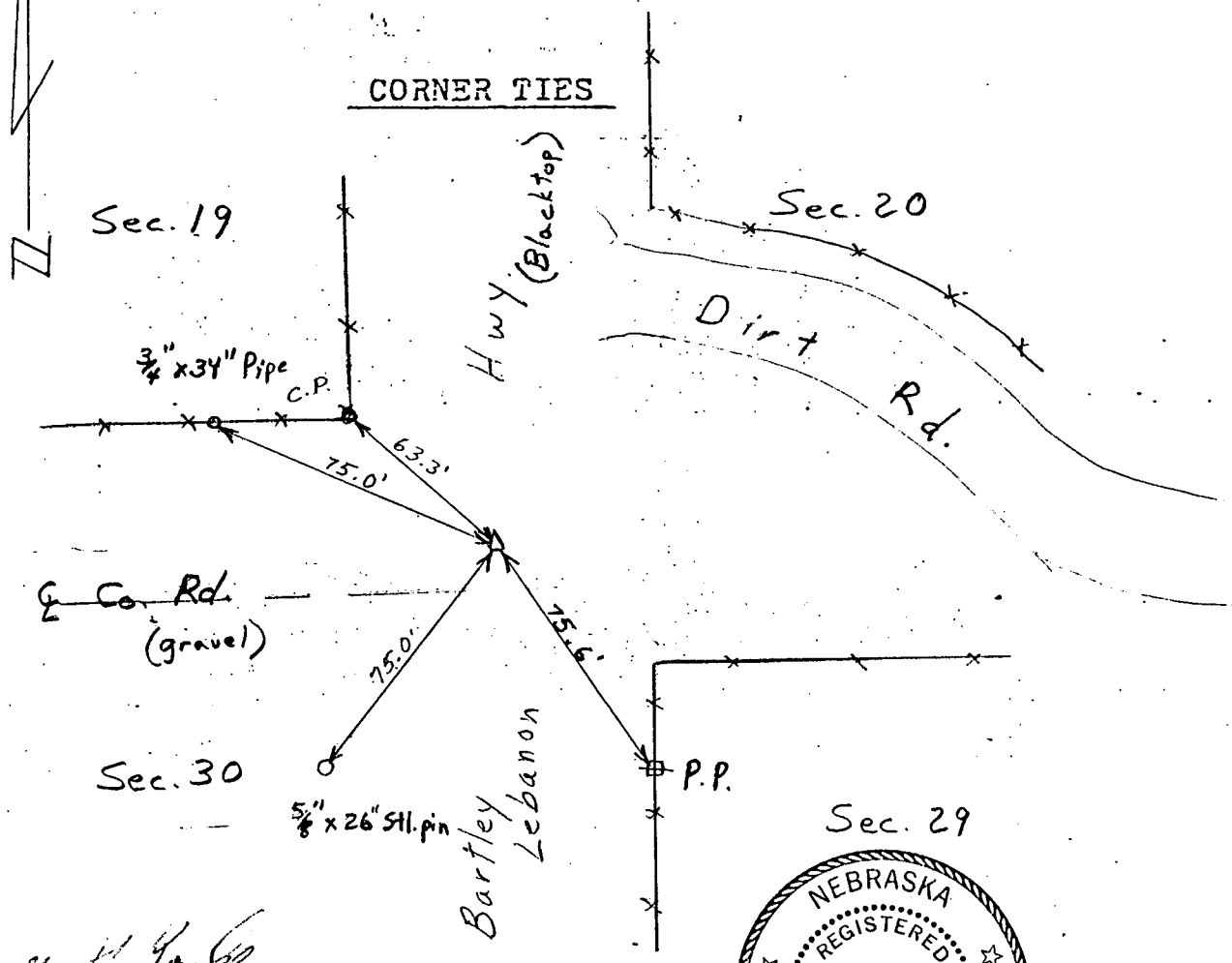

Darrell W. Burke

NEBRASKA REGISTERED LS-301 LAND SURVEYOR DARRELL W. BURKE

REPORT OF PERMANENT SURVEY CORNER MARKERS AND WITNESSES

Red Willow COUNTY

South Quarter Corner of Section No. 19, T-2-N, R-26-W

FIELD NOTES

Party Chief Darrell W. Burke

Date: 5-22-84

Fd. Stone set by Roland, 1910; Bk 2, pg 259
Fd. 1¼" x 18" Pipe by P. Bell, 1933. Bk 4, pg 46
Witness cors. by Bell destroyed.

Set ⅝" x 24" rebar inside of pipe and set below road surface.
Set ¾" x 18" pipe SW 50.0' in fence
Set " " SE 50.0' in fence

CORNER TIES

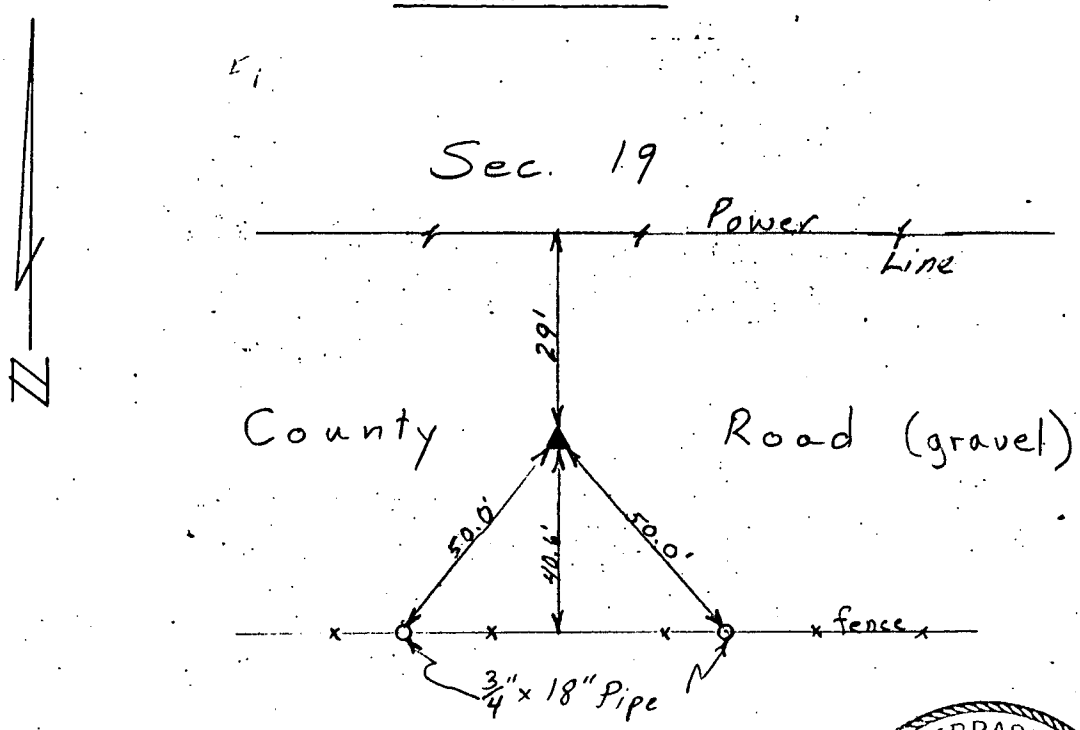

NEBRASKA REGISTERED LS-301 LAND SURVEYOR DARRELL W. BURKE

Darrell W. Burke

REPORT OF PERMANENT SURVEY CORNER MARKERS AND WITNESSES

Red Willow COUNTY

5 1/16 cor. SE 1/4 ~~Corner~~ of Section No. 20, T-2-N, R-26-W

FIELD NOTES

Party Chief Darrell W. Burke

Date: 5-24-'84

Fd. both stones referred to by Roland, 1910; Bk 2, pg 259.
Set 5/8" x 24" rebar at both stones
Corner Post with large white stone at its base is NE 48.0'

CORNER TIES

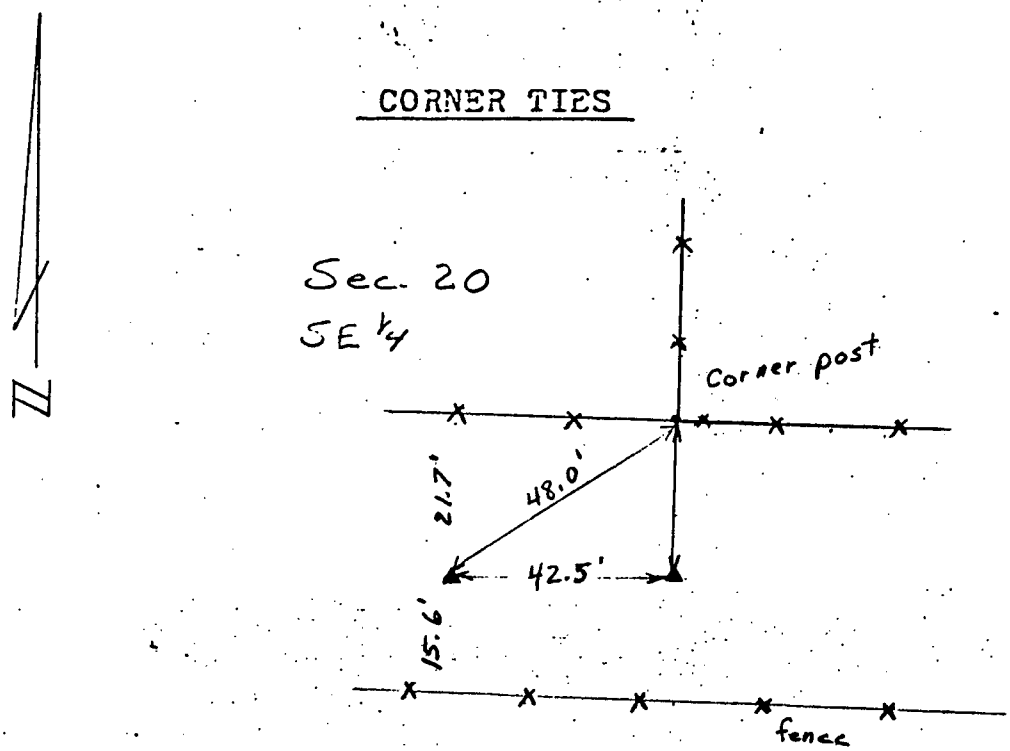

Sec. 29
NE 1/4

Darrell W Burke

NEBRASKA REGISTERED LS-301 LAND SURVEYOR DARRELL W. BURKE

REPORT OF PERMANENT SURVEY CORNER MARKERS AND WITNESSES

Red Willow COUNTY

Southwest Corner of Section No. 29, T-2-N, R-26- W

FIELD NOTES

Party Chief Darrell W. Burke

Date: 5-21-84

Set 5/8"x24" rebar by single proportion; retracement of P Bell survey, 1934

Corner falls 1.0' West of oil paving

Gas line marker NNW 44.8'

" NE 89.7'

℄ West end stl. culvert SW 43.9'

CORNER TIES

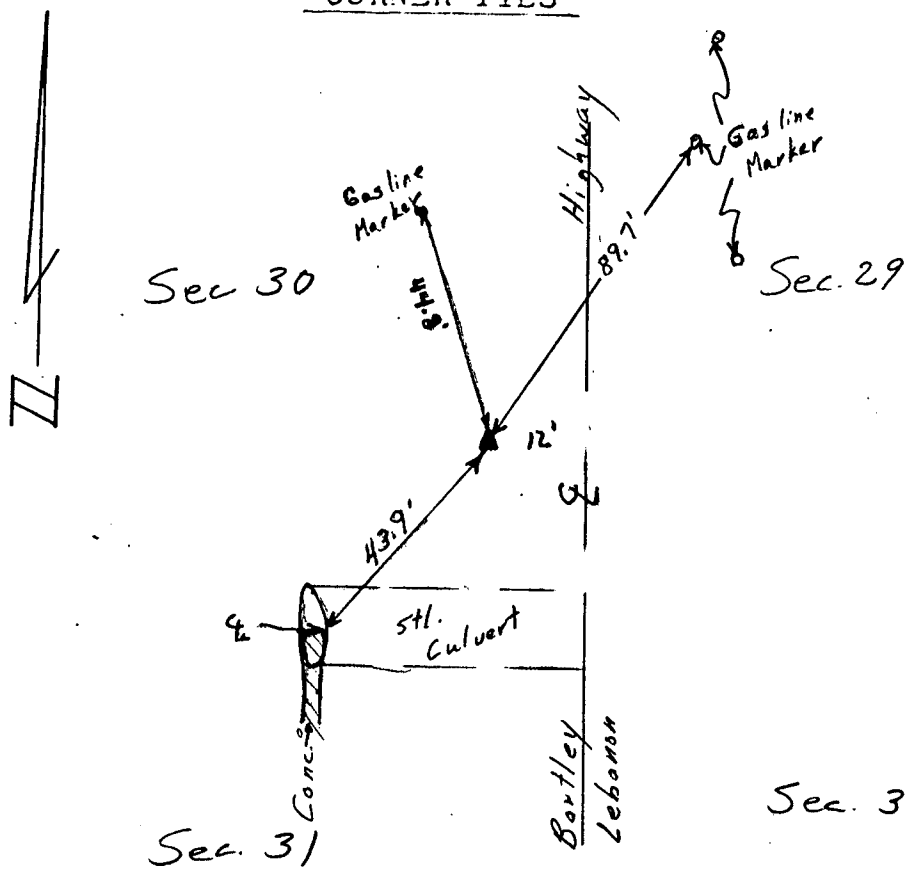

NEBRASKA REGISTERED LS-301 LAND SURVEYOR DARRELL W. BURKE

Darrell W. Burke

REPORT OF PERMANENT SURVEY CORNER MARKERS AND WITNESSES

Red Willow COUNTY

Southwest Corner of Section No. 6, T-1-N, R-26-W

FIELD NOTES

Party Chief Darrell W. Burke

Date: 6-6-84

Fd. 1" dia. Stl. pin by P. Bell, 1933; BK4, pg 48

Fd. large white stone at 2.0' deep on E. side of stl. pin

Set 4" Wood post next to corner

N-S fence is 8.4' East

5/8" x 24" rebar NE 50.0' in fence

" SE 50.0' "

CORNER TIES

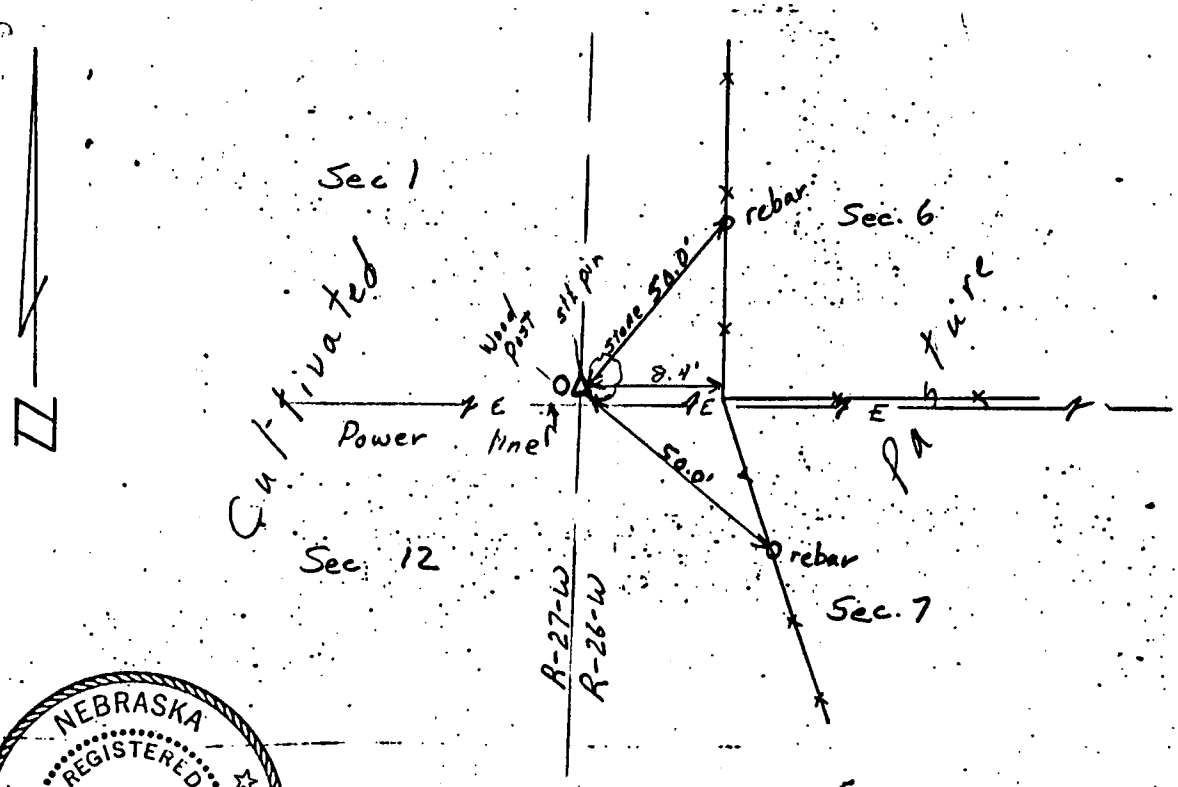

NEBRASKA REGISTERED LS-301 LAND SURVEYOR DARRELL W. BURKE

Darrell W. Burke

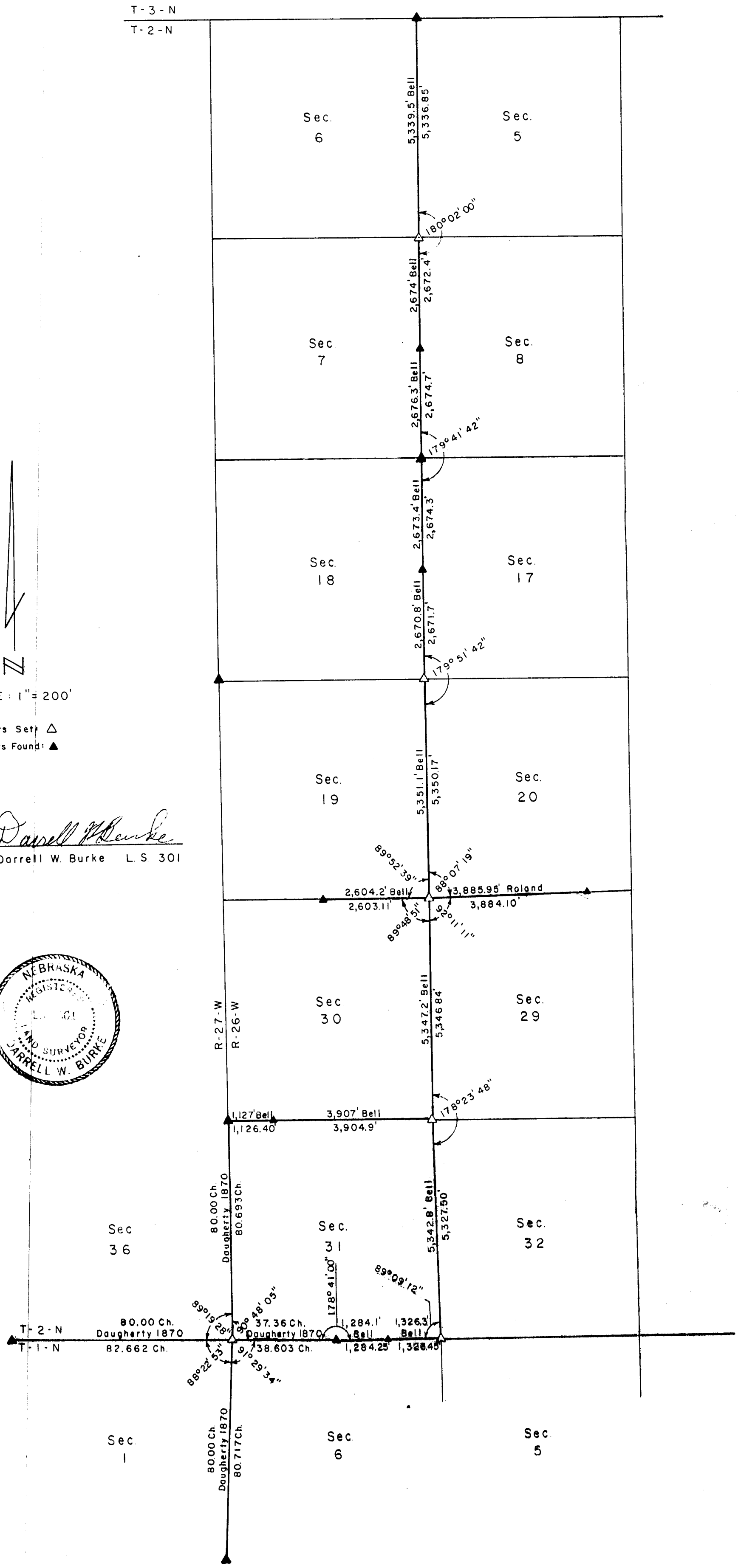
T-3-N
T-2-N
Sec. 6
Sec. 5
5,339.5' Bell
5,336.85'
180°02'00"
Sec. 7
Sec. 8
2,674' Bell
2,672.4'
2,676.3' Bell
2,674.7'
179°41'42"
Sec. 18
Sec. 17
2,673.4' Bell
2,674.3'
2,670.8' Bell
2,671.7'
179°51'42"
Sec. 19
Sec. 20
5,351.1' Bell
5,350.17'
89°52'39"
88°07'19"
2,604.2' Bell
2,603.11'
3,885.95' Roland
3,884.10'
89°48'51"
90°11'11"
Sec. 30
Sec. 29
5,347.2' Bell
5,346.84'
178°23'48"
R-27-W
R-26-W
1,127' Bell
1,126.40'
3,907' Bell
3,904.9'
Sec. 36
Sec. 31
Sec. 32
80.00 Ch. Daugherty 1870
80.693 Ch.
5,342.8' Bell
5,327.50'
178°41'00"
89°09'12"
89°19'28"
90°48'05"
80.00 Ch. Daugherty 1870
82.662 Ch.
37.36 Ch. Daugherty 1870
38.603 Ch.
1,284.1' Bell
1,284.25'
1,326.3' Bell
1,326.45'
88°22'53"
91°29'34"
T-2-N
T-1-N
Sec. 1
Sec. 6
Sec. 5
80.00 Ch. Daugherty 1870
80.717 Ch.
N
SCALE: 1" = 200'
Corners Set: △
Corners Found: ▲
Darrell W. Burke L.S. 301
NEBRASKA REGISTERED LAND SURVEYOR DARRELL W. BURKE

PLAT OF SURVEY

Section or Lot ..... ~~Twp.~~ or Blk. ..... ~~Range~~ ..... {East / West} 6th P. M.



CERTIFICATES

Application for survey of ..... *Section* ....., *Township* ....., *North, Range* .....,

by ....., *19* ....., *owner of the* .....

..... *of said section.*

Interested parties were notified by ..... *on the* ..... *day of* ..... *19* .....,
(Mail or Personal Service)

of date when said survey would begin. Interested parties present were .....

.....

OATH OF CHAINMEN

We, ... *and* .....,

do hereby certify that, after being duly sworn, we assisted ....., *County Surveyor, in the survey of*

..... *Section* ....., *Township* ..... *North, Range* .....
and that all lines of said survey were accurately measured by us according to instructions given us and to the best of our skill and ability.

Subscribed in my presence and sworn to before me ..... *Chainman,*

this ..... *day of* ..... *19* .... *Chainman,*

..... *County Surveyor.* ..... *Chainman.*

SURVEYOR'S CERTIFICATE

I hereby certify that on the ..... *day of* ..... *19* ....., *I surveyed*

.....

Section ....., *Township* ..... *North, Range* ....., *and that said survey was accurately made, according to law and the established rules and regulations governing the subdivision of sections, and that all corners were perpetuated with durable material as provided by law and as specifically set forth in the foregoing field notes; and that said notes and map have been compared with the memorandum notes of survey and are true and correct.*

Witness my hand this ..... *day of* ..... *19* .....

..... *County Surveyor.*

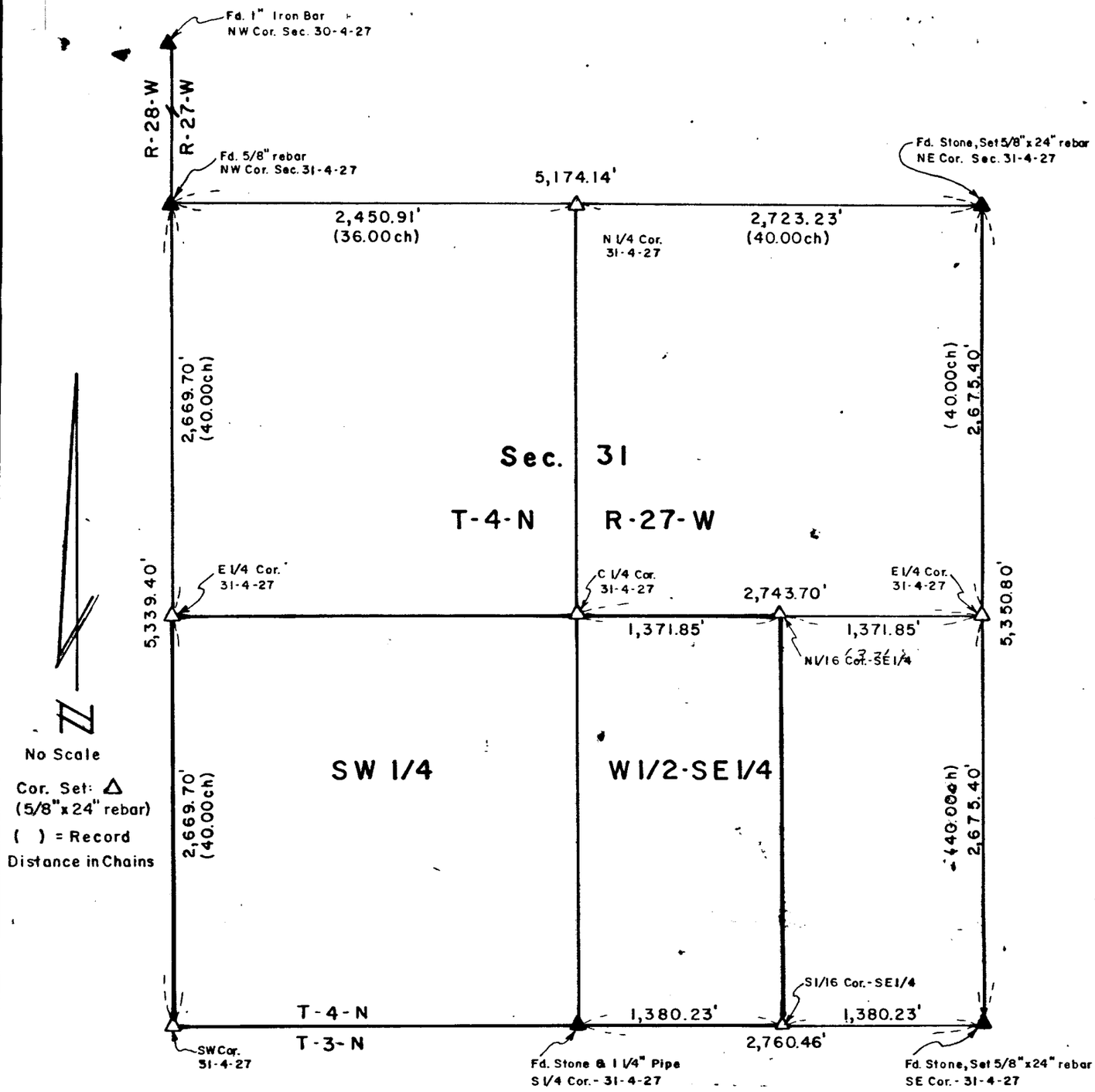

SURVEYOR'S CERTIFICATE

I hereby certify that the above Plat of Survey is a true and correct delineation of a field survey conducted by me locating the Southwest Quarter (SW¼) and the West Half of the Southeast Quarter (W½-SW¼) of Section 31, Township-4-North, Range-27-West of the Sixth Principal Meridian, Red Willow County, Nebraska.

November 3, 1983

Darrell W. Burke L.S. 301
McCook, Nebraska

NEBRASKA REGISTERED LS-301 LAND SURVEYOR DARRELL W. BURKE

FILED
IN COUNTY CLERK'S OFFICE
RED WILLOW CO., NEBR.
AUG 10, 1984
1:55 o'clock P.M.
Phyllis Schenck Co. Clerk
Deputy

RECEIVED
APR 9 1984
SURVEY RECORD REPOSITORY
Red Willow County
34-153 ch

REPORT OF PERMANENT SURVEY CORNER MARKERS AND WITNESSES

Red Willow COUNTY

East Quarter Corner of Section No. 31, T-4-N, R-27- W

FIELD NOTES

Party Chief Craig Burke

Date: 10-26-83

Set corner by single proportion method

Set 5/8" x 24" rebar

CORNER TIES

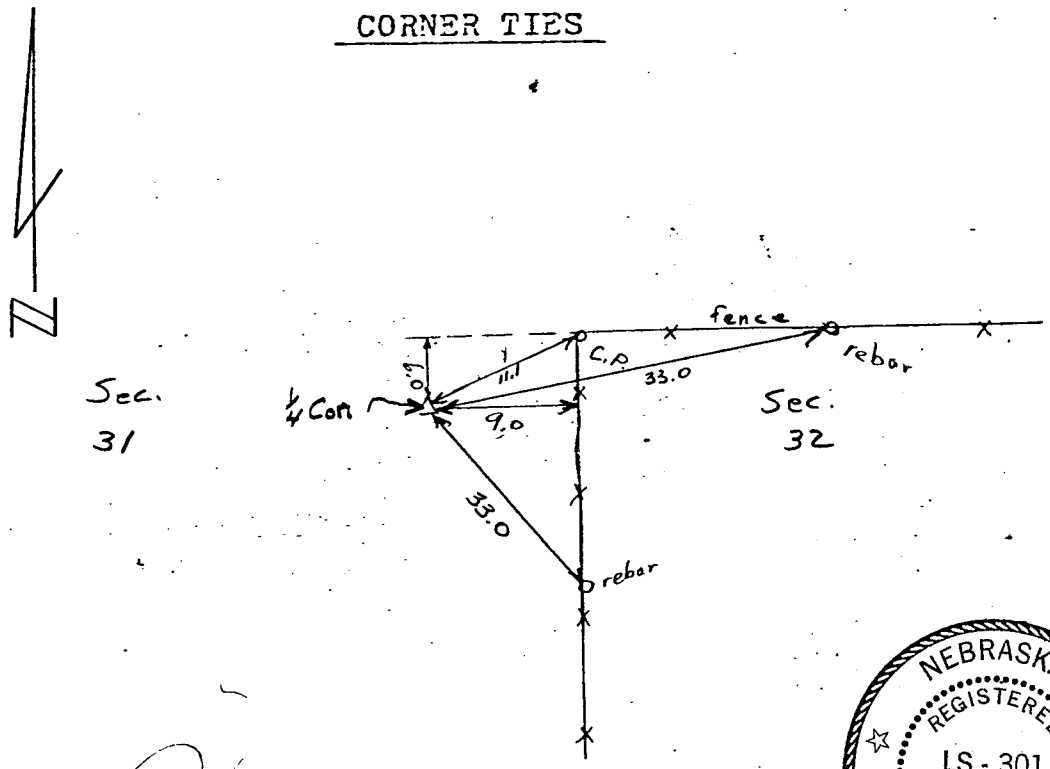

Party Chief Darrell W. Burke

Date:

NEBRASKA REGISTERED LS-301 LAND SURVEYOR DARRELL W. BURKE

34-154

REPORT OF PERMANENT SURVEY CORNER MARKERS AND WITNESSES

Red Willow COUNTY

Southeast Corner of Section No. 31, T-4-N, R-27-W

FIELD NOTES

Party Chief Craig Burke

Date: 10-26-83

Fd. Stone

Set 5/8" x 24" rebar

CORNER TIES

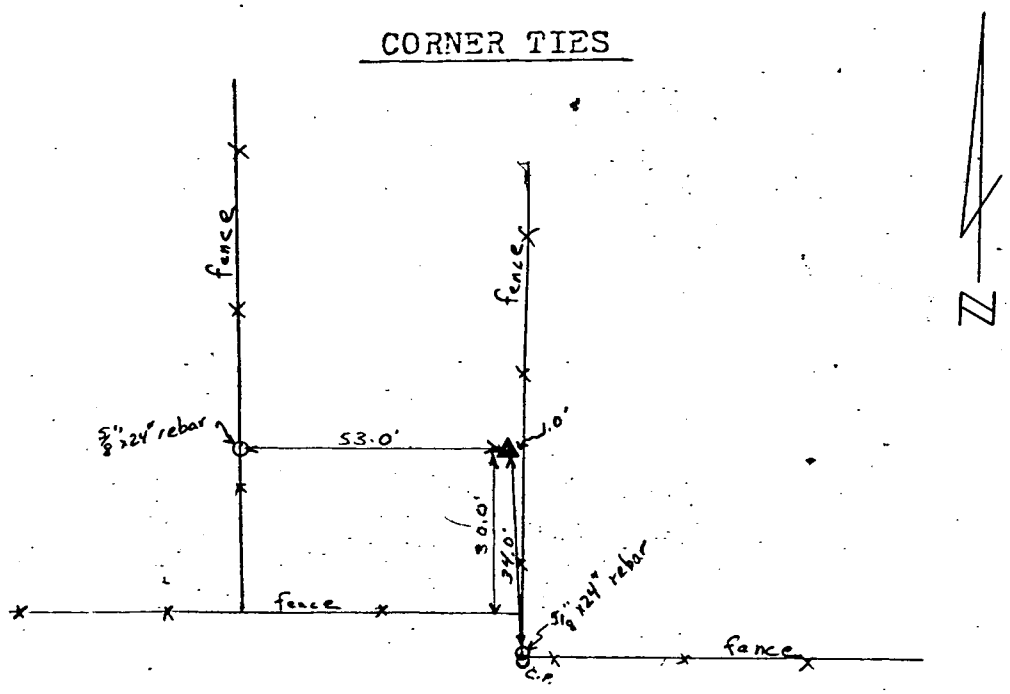

Party Chief Darrell W. Burke

Date:

NEBRASKA REGISTERED LS-301 LAND SURVEYOR DARRELL W. BURKE

34-155

REPORT OF PERMANENT SURVEY CORNER MARKERS AND WITNESSES

Red Willow COUNTY

South Quarter Corner of Section No. 31, T-4-N, R-27-W

FIELD NOTES

Party Chief Darrell W. Burke

Date: 10-26-83

Fd. 1¼" Pipe 1.0' deep
Orig. Gov. stone w/Pipe

CORNER TIES



NEBRASKA REGISTERED LS-301 LAND SURVEYOR DARRELL W. BURKE

Party Chief Darrell W. Burke

Date:

34-156

REPORT OF PERMANENT SURVEY CORNER MARKERS AND WITNESSES

Red Willow COUNTY

Northwest Corner of Section No. 30, T- 4 -N, R- 27 - W

FIELD NOTES

Party Chief Craig Burke

Date: 7-16-83

Fd. iron bar set by McCook Public Power, 1947

CORNER TIES

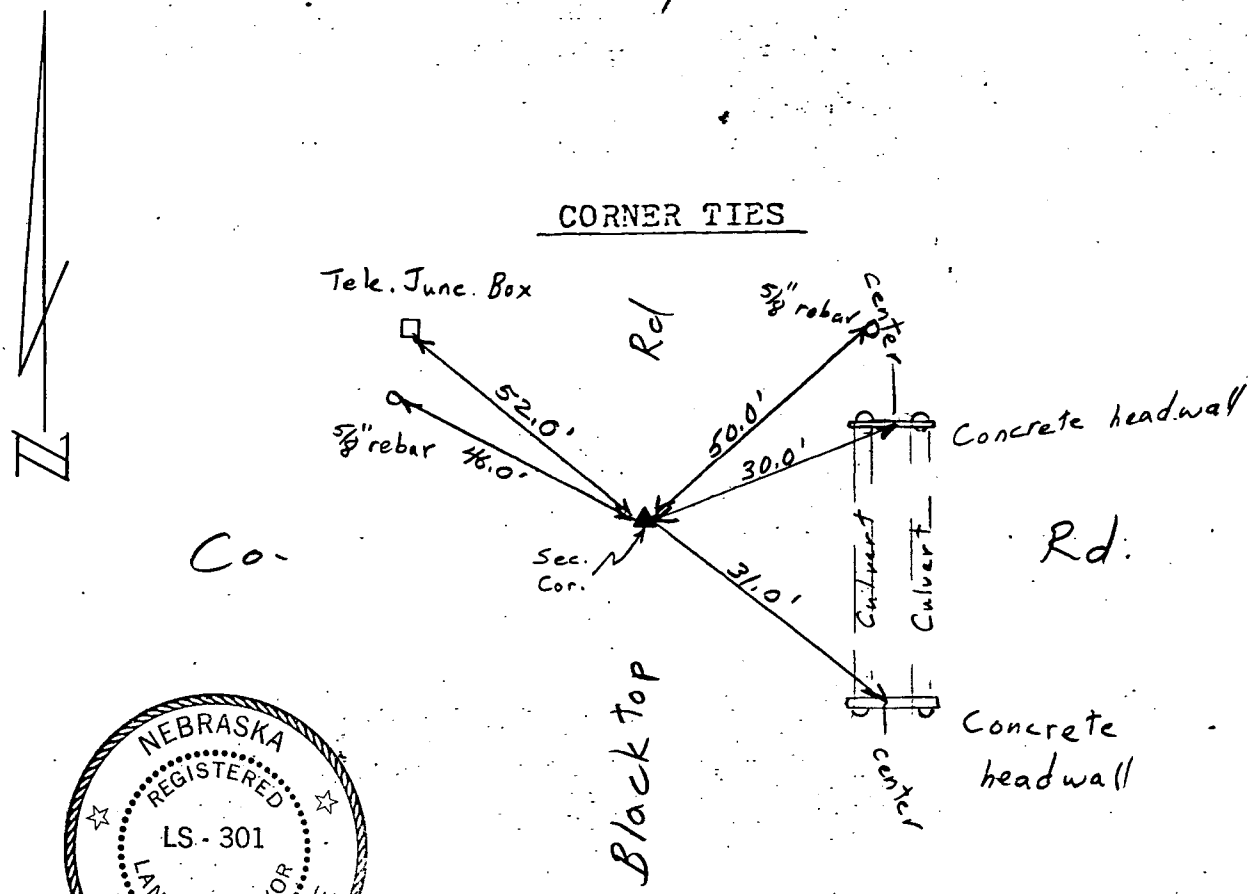

NEBRASKA REGISTERED LS-301 LAND SURVEYOR DARRELL W. BURKE

Darrell W. Burke

34-157

REPORT OF PERMANENT SURVEY CORNER MARKERS AND WITNESSES

Red Willow COUNTY

Northeast Corner of Section No. 31, T- 4 -N, R- 27 - W

FIELD NOTES

Party Chief Darrell W. Burke

Date: 10-26-83

Fd. Stone

Set 5/8" x 24" rebar

CORNER TIES

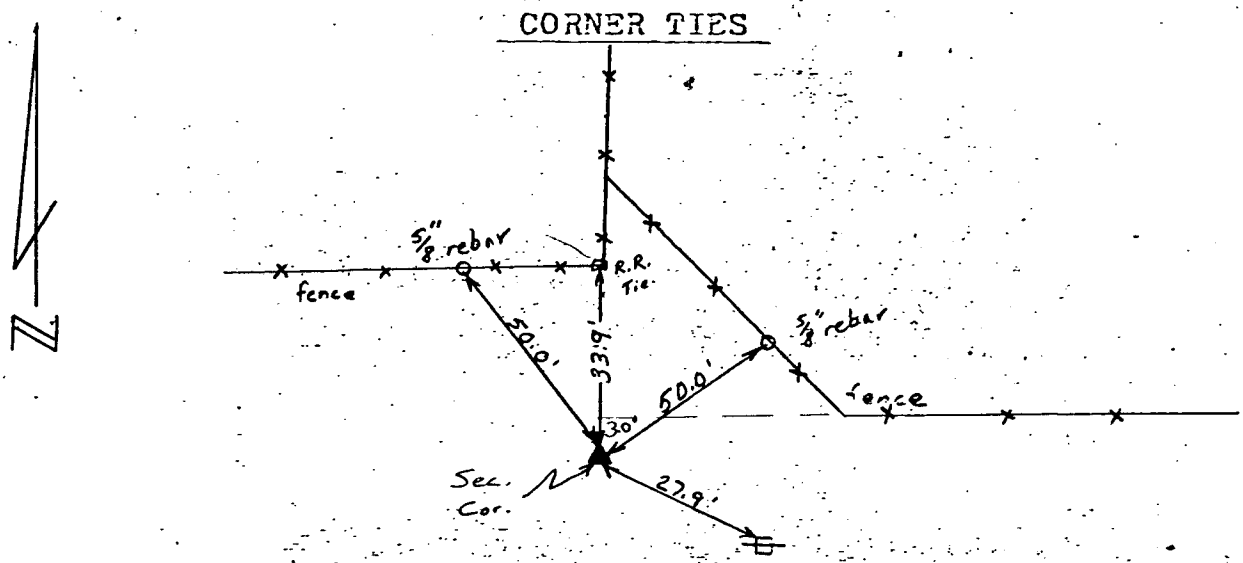

NEBRASKA REGISTERED LS-301 LAND SURVEYOR DARRELL W. BURKE

Darrell W. Burke

34-158

REPORT OF PERMANENT SURVEY CORNER MARKERS AND WITNESSES

Red Willow COUNTY

West Quarter Corner of Section No. 31, T- 4 -N, R- 27 - W

FIELD NOTES

Party Chief Darrell W. Burke

Date: 10-26-83

Set 5/8" x 24" rebar by Single Proportion

CORNER TIES

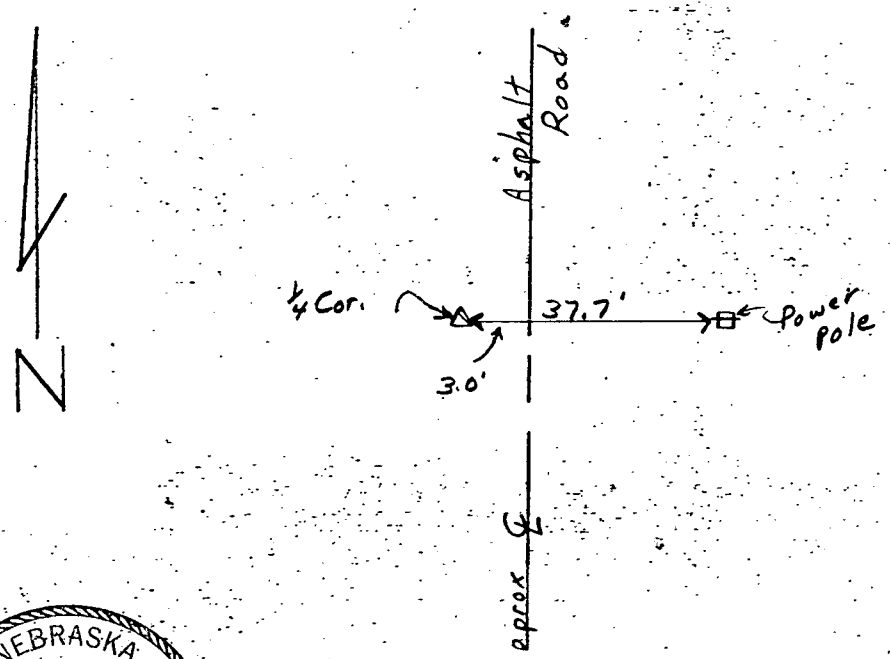

NEBRASKA REGISTERED LS - 301 LAND SURVEYOR DARRELL W. BURKE

Darrell W. Burke

34-159

REPORT OF PERMANENT SURVEY CORNER MARKERS AND WITNESSES

Red Willow COUNTY

Southwest Corner of Section No. 31, T-4-N, R-27-W

FIELD NOTES

Party Chief Darrell W. Burke

Date: 10-26-83

Set 5/8"x24" rebar at intersection of lines ran retracing Township and Range lines

CORNER TIES

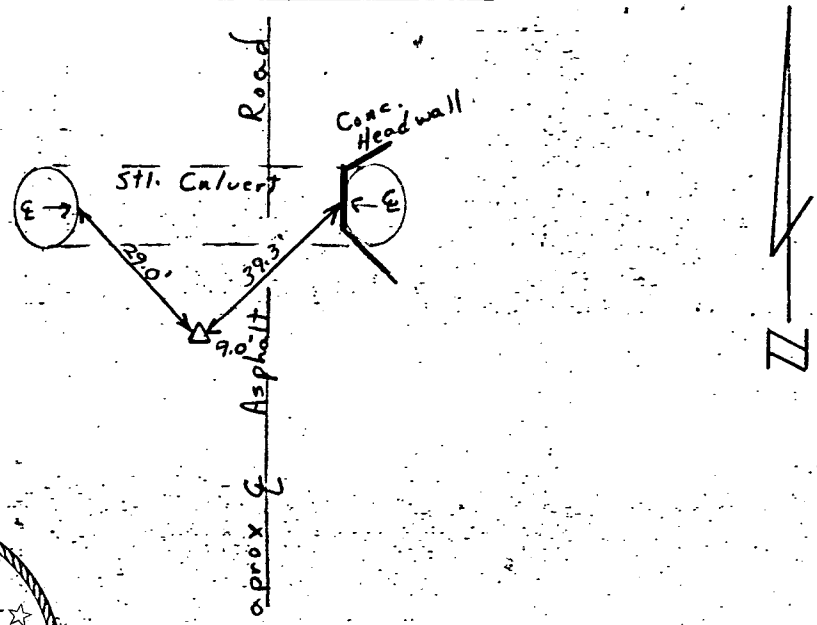

NEBRASKA REGISTERED LS-301 LAND SURVEYOR DARRELL W. BURKE

Darrell W. Burke

34-160

Red Willow Co

REPORT OF PERMANENT SURVEY CORNER MARKERS AND WITNESSES

Red Willow COUNTY

Southwest Corner of Section No. 30, T-4-N, R-27-W

FIELD NOTES

Party Chief Craig Burke

Date: 7-16-83

Set 5/8" x 24" rebar in blacktop road

Set from MPPD ties, 1947

CORNER TIES

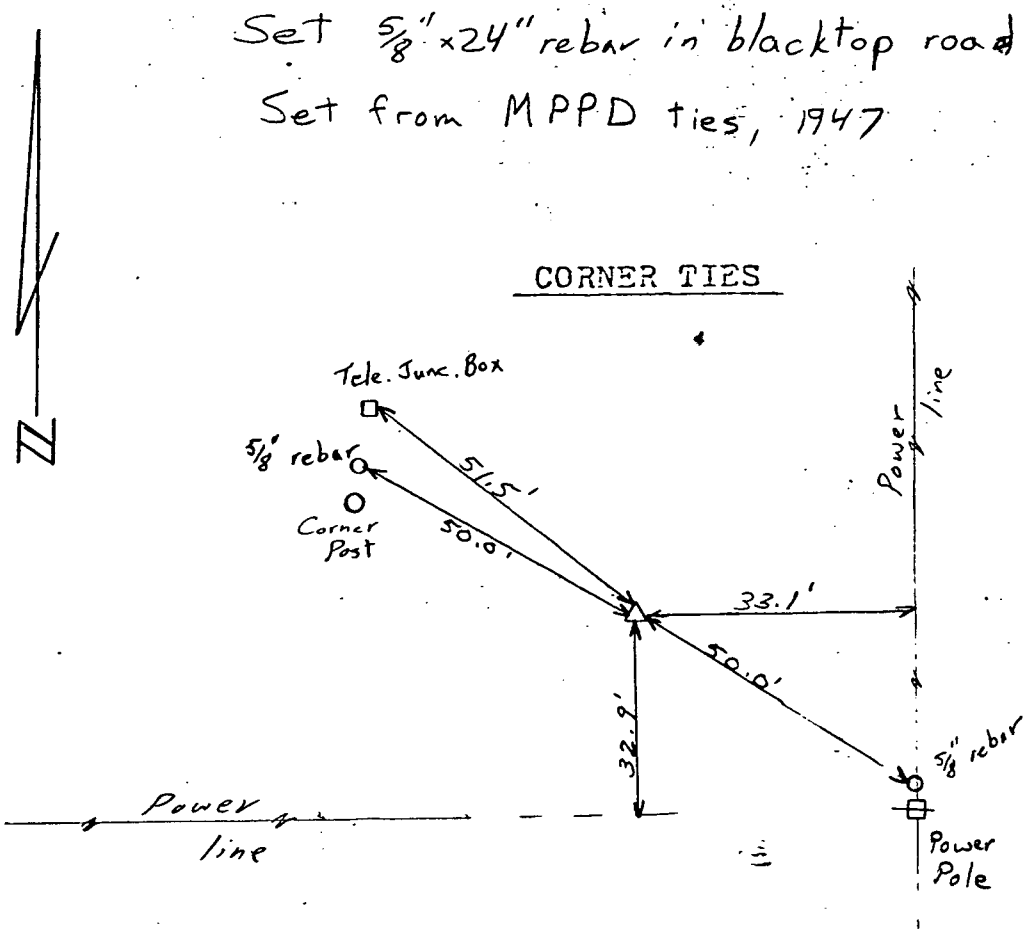

NEBRASKA REGISTERED LS - 301 LAND SURVEYOR DARRELL W. BURKE

Darrell W. Burke

34-161

PLAT OF SURVEY

Section or ~~Lot~~ 22 Twp. or ~~Blk.~~ 3 Range 30 {East / West} 6th P. M.

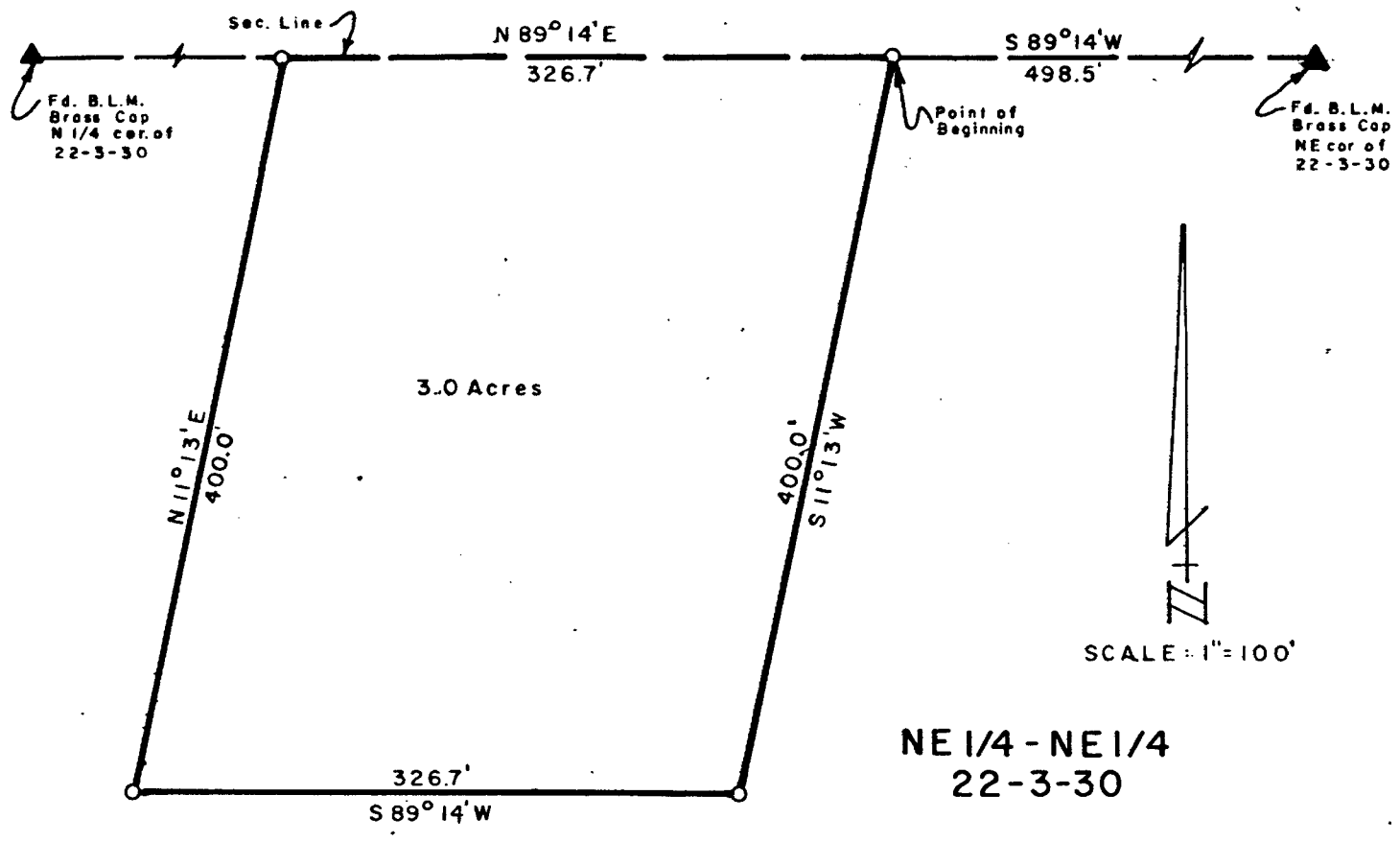

SURVEYOR'S CERTIFICATE

I hereby certify that the above Plat of Survey is a true and correct delineation of a field survey conducted by me locating a tract of land in the Northeast Quarter of the Northeast Quarter (NE¼-NE¼) of Section 22, Township-3-North, Range-30-West of the Sixth P. M. in Red Willow County, Nebraska, more particularly described as follows;

Referring to the northeast corner of said Section 22; thence S 89° 14' W, 498.5 feet to the true point of beginning; thence S 11° 13' W, 400.0 feet to a point; thence S 89° 14' W, 326.7 feet to a point; thence N 11° 13' E, 400.0 feet to a point; thence N 89° 14' E, 326.7 feet to the point of beginning, containing 3.0 acres more or less.

Dated April 17, 1980

Darrell W. Burke L.S. 301
McCook, Nebraska

FILED
IN COUNTY CLERK'S OFFICE
RED WILLOW CO., NEBR.
APR 25 1980
2:00 o'clock P.M.
Phyllis Schaub Co. Clerk
Deputy

NEBRASKA REGISTERED LS-301 LAND SURVEYOR DARRELL W. BURKE

Section ....., Township ....., North, Range ....., and that said survey was accurately made, according to law and the established rules and regulations governing the subdivision of sections, and that all corners were perpetuated with durable material as provided by law and as specifically set forth in the foregoing field notes; and that said notes and map have been compared with the memorandum notes of survey and are true and correct.

Witness my hand this ..... day of ..... 19.....

..... County Surveyor.

PLAT OF SURVEY

Section or ~~Lot~~ 17 Twp. or ~~Blk.~~ 2 Range 29 {East / West} 6th P. M.

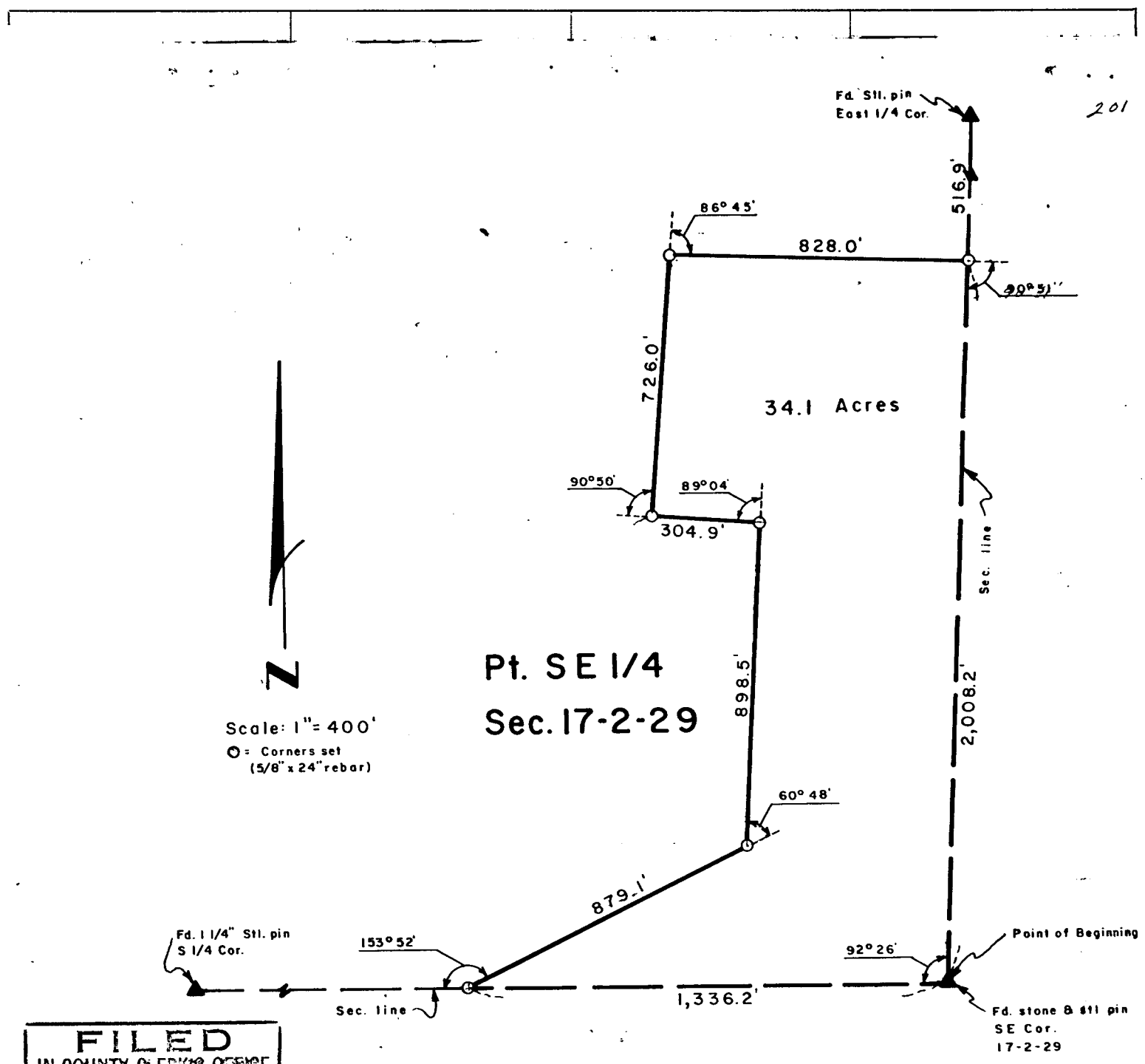

FILED
IN COUNTY CLERK'S OFFICE
RED WILLOW CO., NEBR.
APR 25 1980
2:00 o'clock P. M.
Phyllis Lebeck Co. Clerk
Deputy

SURVEYOR'S CERTIFICATE

I hereby certify that the above Plat of Survey is a true and correct delineation of a field survey conducted by me locating a tract of land in the Southeast Quarter of Section 17, Township-2-North, Range-29-West of the Sixth P. M., in Red Willow County, Nebraska, more particularly described as follows:

Referring to the Southeast corner of said section 17 as the true Point of Beginning, thence Westerly, along the south section line, 1,336.2 feet to a point; thence 153°52' Right, 879.1 feet to a point; thence 60°48' Left, 898.5 feet to a point; thence 89°04' Left, 304.9 feet to a point; thence 90°50' Right, 726.0 feet to a point; thence 86°45' Right, 828.0 feet to a point on the east section line of said section 17; thence 90°51' Right, along said section line, 2,008.2 feet to the Point of Beginning, containing 34.1 acres, more or less.

Dated April 17, 1980

Darrell W. Burke
McCook, Nebraska

NEBRASKA REGISTERED LAND SURVEYOR S-301 DARRELL W. BURKE

Section ..... and the establis ..... l as specifically set forth in the foregoing field notes; and that said notes and map have been compared with the memorandum notes of survey and are true and correct.

Witness my hand this ..... day of ..... 19.....

..... County Surveyor.

PLAT OF SURVEY

Section or ~~Lot~~ 18 Twp. or ~~Blk~~ 3 27 {East} 6th P. M.

202

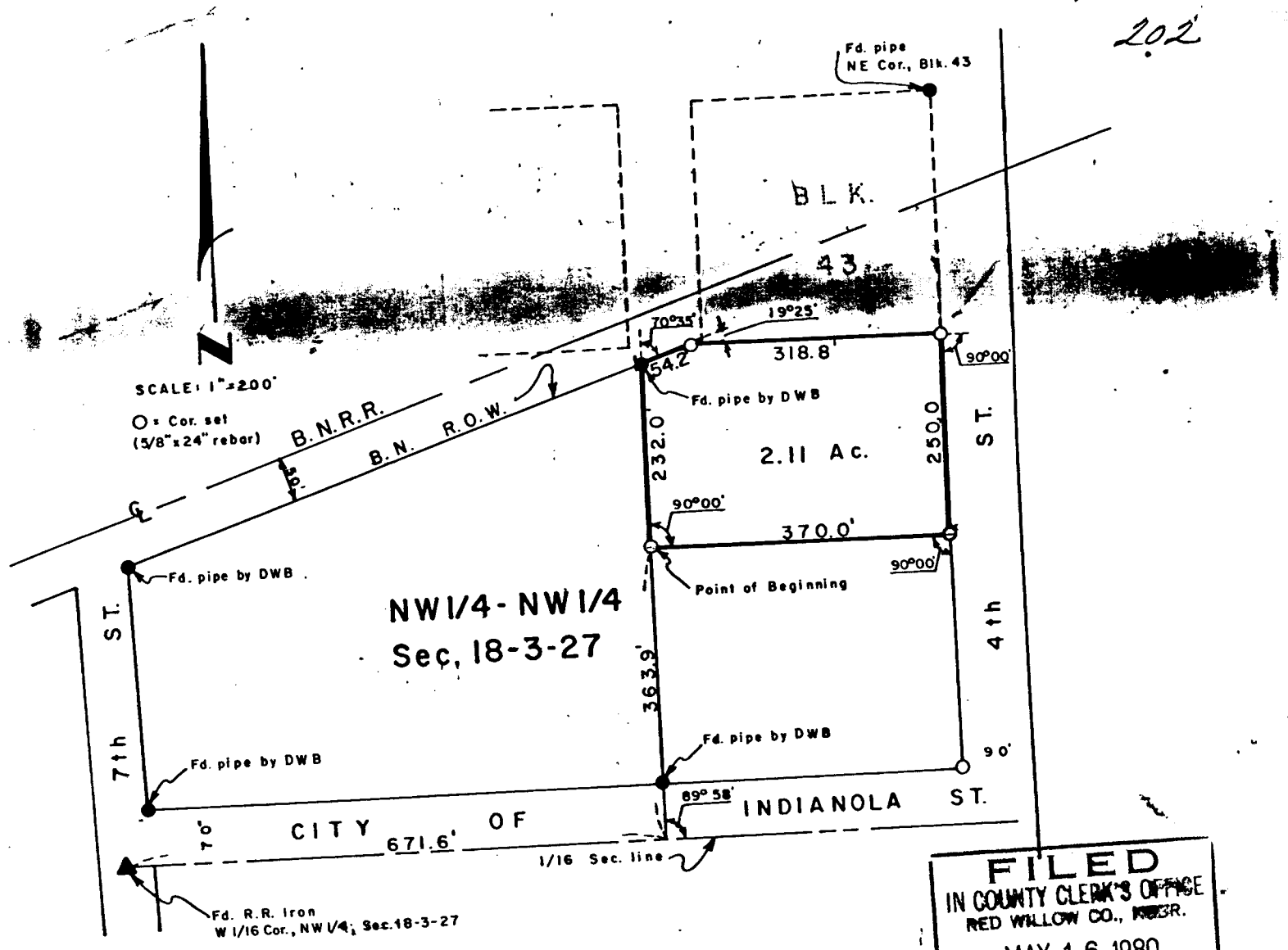

FILED
IN COUNTY CLERK'S OFFICE
RED WILLOW CO., NEBR.
MAY 16 1980
4:10 o'clock P. M.
Phyllis Lebsack Co. Clerk
Deputy

SURVEYOR'S CERTIFICATE

I hereby certify that the above Plat of Survey is a true and correct delineation of a field survey conducted by me locating a tract of land in the Northwest Quarter of the Northwest Quarter, (NW¼-NW¼), of Section 18, Township-3-North, Range-27-West of the Sixth P. M., in Red Willow County, Nebraska, meor particularly described as follows:

Referring to the West Sixteenth corner or the Northwest Quarter of said section 18, thence easterly, along the Sixteenth Section line, 671.6 feet to a point; thence 89°58' Left, 363.9 feet to the true Point of Beginning; thence 232.0 feet along the same line to a point; thence70°35' Right, 54.2 feet to a point; thence 19°25' Right, 318.8 feet to a point; thence 90°00' Right, 250.0 feet to a point; thence 90°00' Right, 370.0 feet to the point of Beginning, containing 2.11 acres, more or less

Dated May 15, 1980

Darrell W. Burke L.S. 301
McCook, Nebraska

NEBRASKA REGISTERED LS-301 LAND SURVEYOR DARRELL W. BURKE

Application

by.....

.....

Interested pa

of date when said sur

.....

We,.....

do hereby certify that, c

.....

and that all lines of sai

Subscribed i

this.....

.....

I hereby certify t

.....

Section....., *Township*.....*North, Range*....., *and that said survey was accurately made, according to law and the established rules and regulations governing the subdivision of sections, and that all corners were perpetuated with durable material as provided by law and as specifically set forth in the foregoing field notes; and that said notes and map have been compared with the memorandum notes of survey and are true and correct.*

Witness my hand this.....*day of*.....*19*.....

.....*County Surveyor.*

PLAT OF SURVEY

~~Section~~ or Lot ~~12~~ ~~Twp.~~ or Blk. ~~2~~ ~~Range~~ ~~Full Addr.~~ {East / West} 6th P. M.

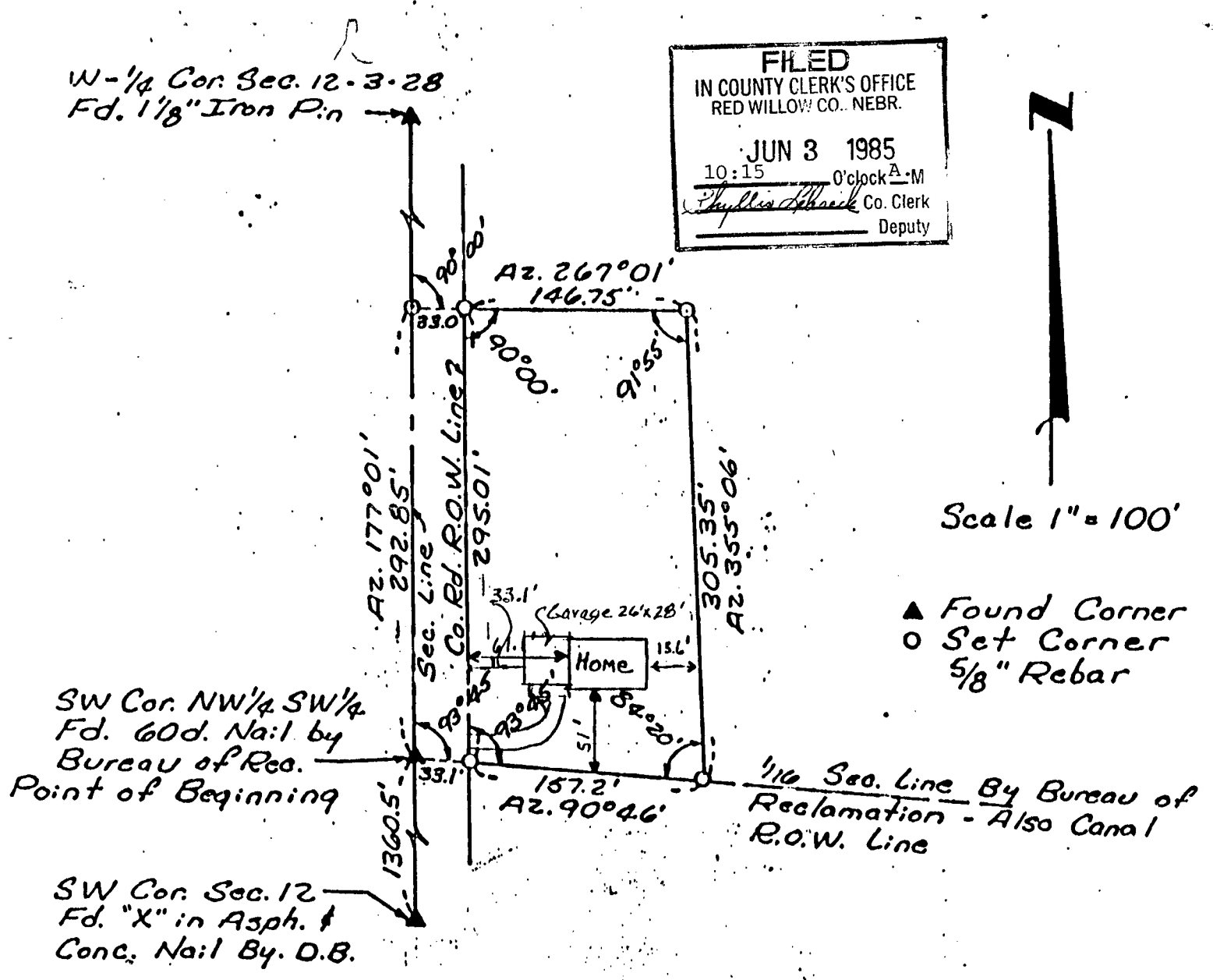

SURVEYORS CERTIFICATE

I certify that on March 7, 1985 a survey was conducted under my supervision locating the boundaries of a tract of land in the Northwest Quarter of the Southwest Quarter of Section 12 - Township 3 North - Range 28 West of the 6th. P.M. in Red Willow County, Nebraska being more particularly described as follows:

Commencing at the Southwest Corner of said Section 12, thence Northerly on the West line of Section 12 and on an Azimuth of 357° 01' 1360.5 feet to the Point of Beginning, thence Easterly on the South line of said NW¼ SW¼ on an Azimuth of 90° 46' 190.3 feet, thence Northerly on an Azimuth of 355° 06' 305.35 feet, thence Westerly on an Azimuth of 267° 01' 146.75 feet to a point on the East County Road Right-of-Way line, thence continuing Westerly on an Azimuth of 267° 01' 33.0 feet to a point on the West line of Section 12, thence Southerly on an Azimuth of 177° 01' 292.85 feet more or less to the Point of Beginning and containing 1.27 Acres more or less of which 0.22 Acres is County Road R.O.W.

NEBRASKA REGISTERED LAND SURVEYOR DALE W. SALL

I Larry Mihm did sell the above tract of land to Richard Mueller for $7000 and I have been paid said sum.

MARTHA JO MOORE
GENERAL NOTARIAL SEAL
STATE OF NEBRASKA
Commission Expires November 25, 1985

Larry C Mihm

y Mihm did come in person this 9th day of April and personally said form.

Martha Jo Moore

Section....., Township..... North, Range..... West, and that said survey was accurately made, according to law and the established rules and regulations governing the subdivision of sections, and that all corners were perpetuated with durable material as provided by law and as specifically set forth in the foregoing field notes; and that said notes and map have been compared with the memorandum notes of survey and are true and correct.

Witness my hand this.....day of.....19.....

.....County Surveyor.

PLAT OF SURVEY

Section or ~~Lot~~ 26 Twp. or ~~Blk.~~ 3 Range 30 {East / West} 6th P.M.

204

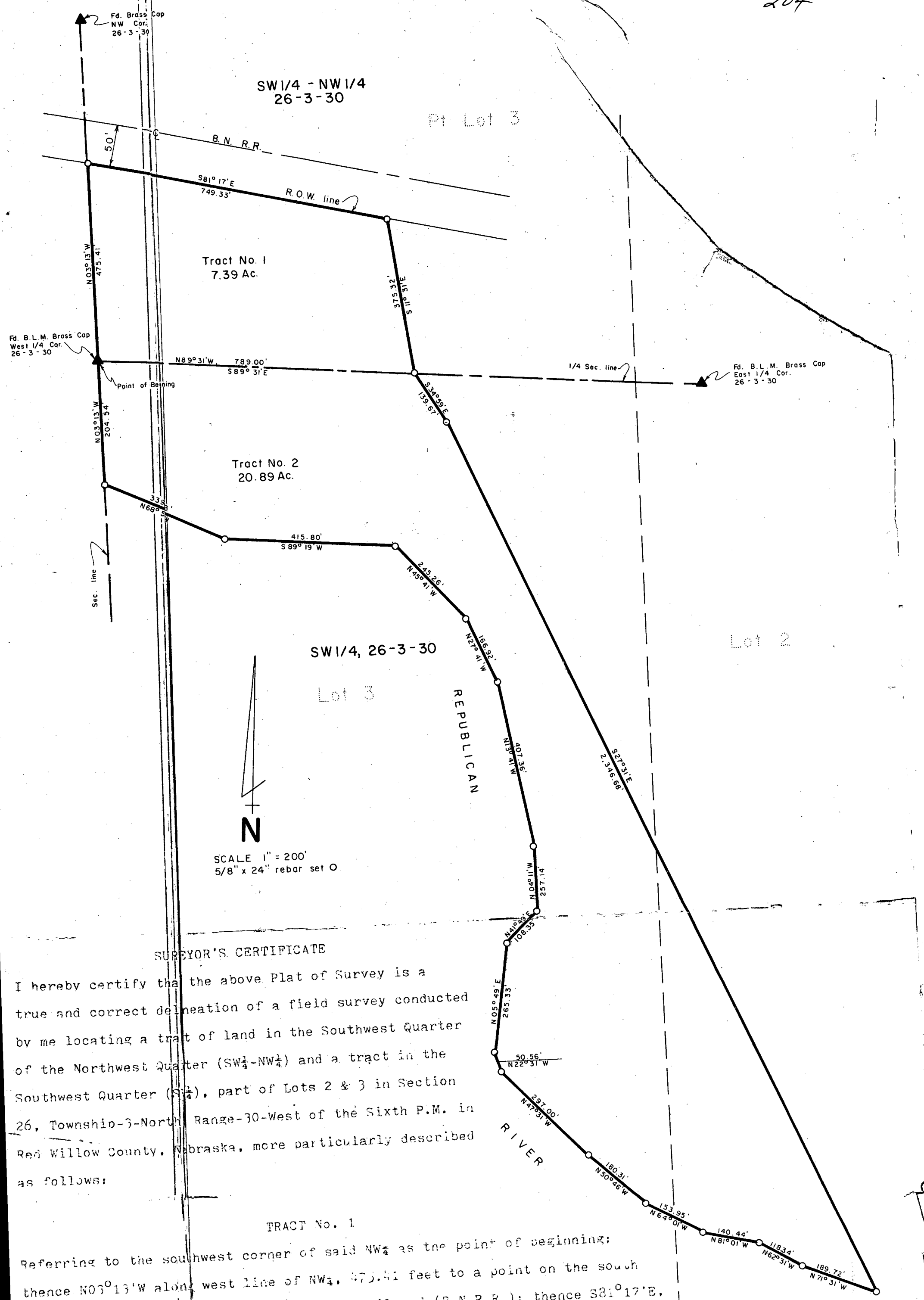

SURVEYOR'S CERTIFICATE

I hereby certify that the above Plat of Survey is a true and correct delineation of a field survey conducted by me locating a tract of land in the Southwest Quarter of the Northwest Quarter (SW¼-NW¼) and a tract in the Southwest Quarter (SW¼), part of Lots 2 & 3 in Section 26, Township-3-North Range-30-West of the Sixth P.M. in Red Willow County, Nebraska, more particularly described as follows:

TRACT No. 1

Referring to the southwest corner of said NW¼ as the point of beginning; thence N03°13'W along west line of NW¼, 475.41 feet to a point on the south right-of-way line of Burlington Northern Railroad (B.N.R.R.); thence S81°17'E, along said R.O.W. line, 749.33 feet to a point; thence S11°31'E, 375.32 feet to a point on the south line of said NW¼; thence N89°31'W, along the south line of said NW¼, 789.00 feet to the point of beginning, containing 7.39 acres more or less.

TRACT No. 2

Referring to the northwest corner of said SW¼ as the point of beginning; thence S89°31'E, along the north line of said SW¼, 789.00 feet to a point; thence S34°59'E, 139.67 feet to a point; thence S27°31'E, 2,346.68 feet to a point on the north bank of Republican Riber; thence, N71°31'W along the north bank of river, 189.72 feet to a point; thence N62°31'W, 118.34 feet to a point; thence N81°01'W, 140.44 feet to a point; thence N64°01'W, 153.95 feet to a point; thence N50°46'W, 180.31 feet to a point; thence N47°31'W, 297.00 feet to a point; thence N22°31'W, 50.56 feet to a point; thence N05°49'E, 265.33 feet to a point; thence N41°49'E, 108.35 feet to a point; thence N04°11'W, 257.14 feet to a point; thence N13°41'W, 407.36 to a point; thence N27°41'W, 166.92 feet to a point; thence N45° 41'W, 245.26 feet to a point; thence S89°19'W, 415.80 feet to a point; thence N68°55'W, 339.33 feet to a point on the west line of said SW¼; thence N03°13'W, along said west line, 204.54 feet to the point of beginning, containing 20.89 acres more or less.

May 21, 1980

FILED
IN COUNTY CLERK'S OFFICE
RED WILLOW CO., NEBR.
MAY 21 1980
4:55 o'clock P.M.
Phyllis Lehenbauer Co. Clerk
Deputy

Darrell W. Burke L.S. 301
McCook, Nebraska

NEBRASKA REGISTERED LS-301 LAND SURVEYOR DARRELL W. BURKE

PLAT OF SURVEY

~~Section or~~ Lot 6 ~~Twp or~~ Blk. 15 ~~Range~~ {East / West} 6th P. M.

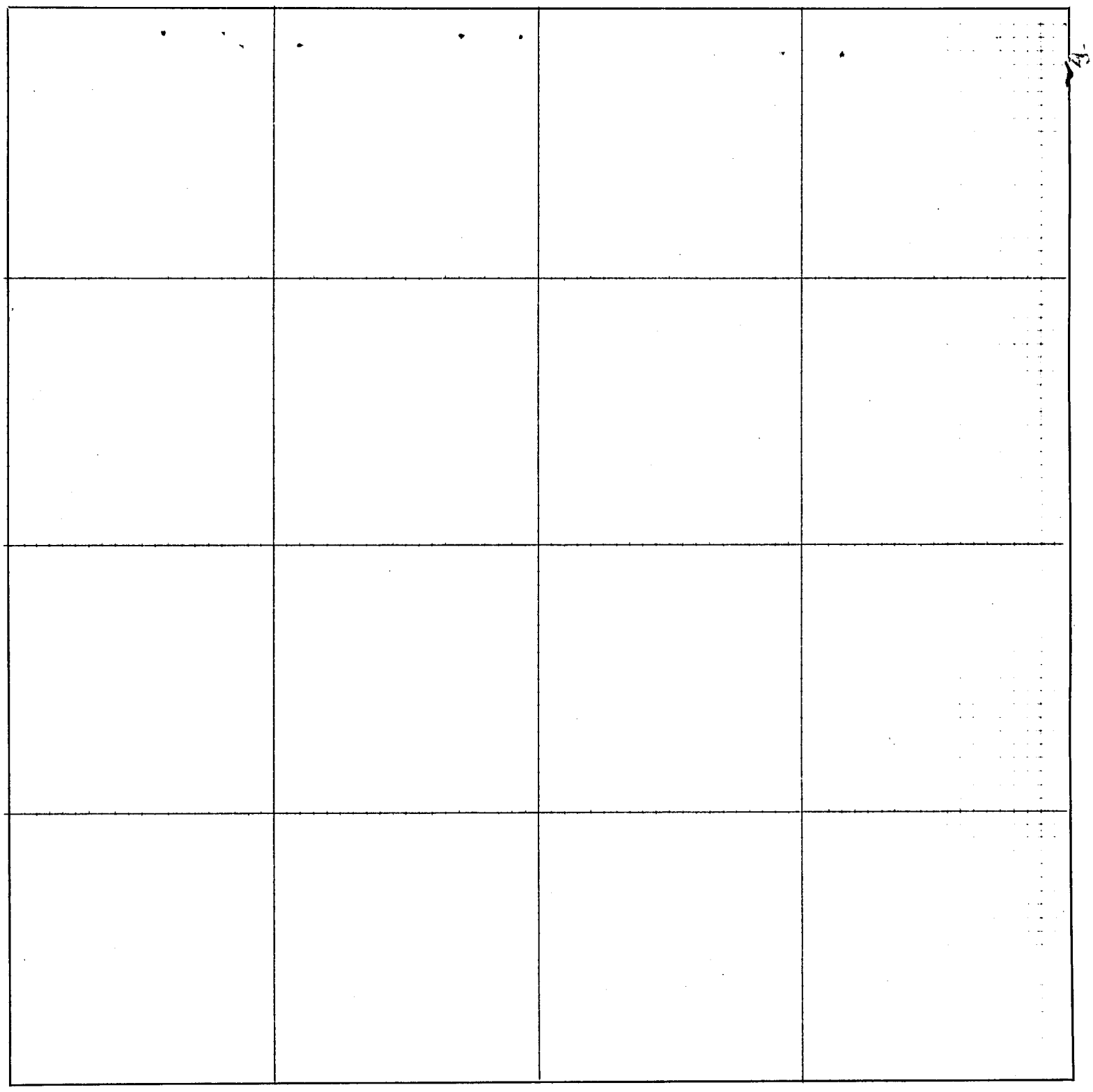

CERTIFICATES

Application for survey of ..... *Section* ....., *Township* ....., *North, Range* .....,

by ....., *19*....., *owner of the* .....

.....*of said section.*

Interested parties were notified by ..... *on the* ..... *day of* ..... *19*.....,
(Mail or Personal Service)

of date when said survey would begin. Interested parties present were .....

.....

OATH OF CHAINMEN

We, ... *and* .....,

do hereby certify that, after being duly sworn, we assisted ....., *County Surveyor, in the survey of*

..... *Section* ....., *Township* ..... *North, Range* .....

and that all lines of said survey were accurately measured by us according to instructions given us and to the best of our skill and ability.

Subscribed in my presence and sworn to before me ..... *Chainman,*

this ..... *day of* ..... *19*..... ..... *Chainman,*

..... *County Surveyor.* ..... *Chainman.*

SURVEYOR'S CERTIFICATE

I hereby certify that on the ..... *day of* ..... *19*....., *I surveyed*

.....

Section ....., *Township* ..... *North, Range* ....., *and that said survey was accurately made, according to law and the established rules and regulations governing the subdivision of sections, and that all corners were perpetuated with durable material as provided by law and as specifically set forth in the foregoing field notes; and that said notes and map have been compared with the memorandum notes of survey and are true and correct.*

Witness my hand this ..... *day of* ..... *19*.....

..... *County Surveyor.*

Red Willow 5

SURVEY WEST LINE SW 1/4 SECTION 9, T1N, R28W RED WILLOW COUNTY, NEBR.

FILED
IN COUNTY CLERK'S OFFICE
RED WILLOW CO., NEBR.
OCT 15 1985
9:50 O'clock A.M.
Phyllis Lebsack Co. Clerk
Deputy

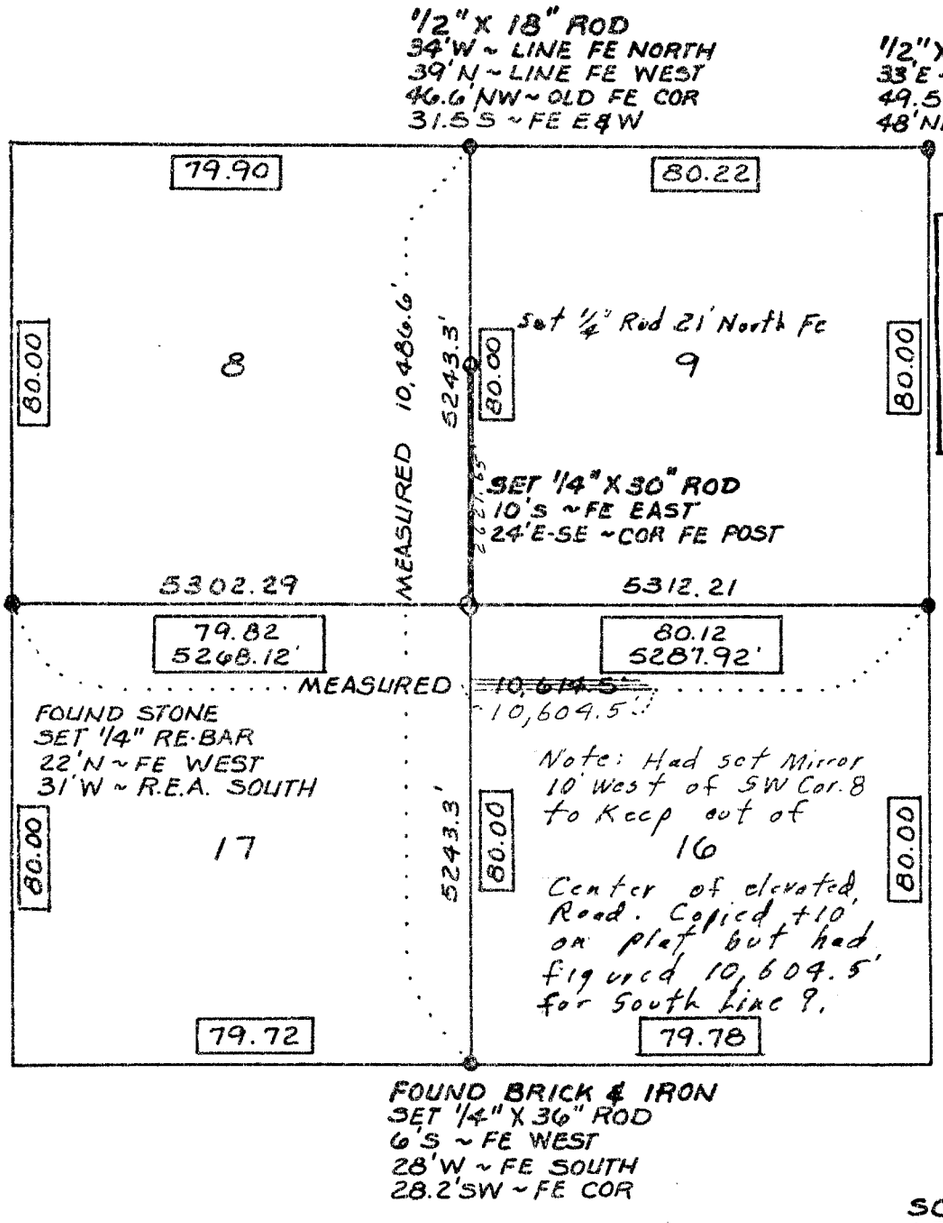

RECEIVED
SEP 1 1985
SURVEY RECORD REPOSITORY
$5.00
Red Willow County
76-91

NEBRASKA REGISTERED LS—56 LAND SURVEYOR MARVIN S. ATHEY

SCALE: 1" = 2000'
LEGEND:
[ ] ORIG. DISTANCE
1 CHAIN = 66'
● COR FOUND
○ COR ESTABLISHED
ORIG. SURVEY AUG. 18
MEASUREMENTS WITH
MODEL 112 GEODOME

ESTABLISH SW COR. 9:

SW COR 8 TO SE COR 9

$\frac{\text{ORIG. } 10,566.04}{\text{MEAS. } \cancel{10,614.5}\ 10,604.5} = \frac{\text{ORIG. } 5287.2}{X}$ X = 5312.21'

NW COR. 9 TO SW COR 16

$\frac{\text{ORIG. } 10,560.0}{\text{MEAS. } 10,486.6} = \frac{\text{ORIG. } 5280}{X}$ X = 5243.9'

CERTIFICATE OF SURVEY

This is to certify that in March, 1985, at the request of Dewane Hanchera, I surveyed and staked the West Line of SW 1/4 of Section 9, T1N, R28W of the 6th P.M. in Red Willow County, Nebraska as shown by the foregoing plat which is a correct delineation of said survey drawn to a scale of 2000 feet to the inch.

Subscribed and sworn this 24th day of March, 1985.

Marvin Athey

MARVIN ATHEY LS-56

Red willow Co.

SURVEY WEST LINE SW 1/4
SECTION 9, T1N, R28W
RED WILLOW COUNTY, NEBR.

Received/Mail
8-15-85
9:15 am

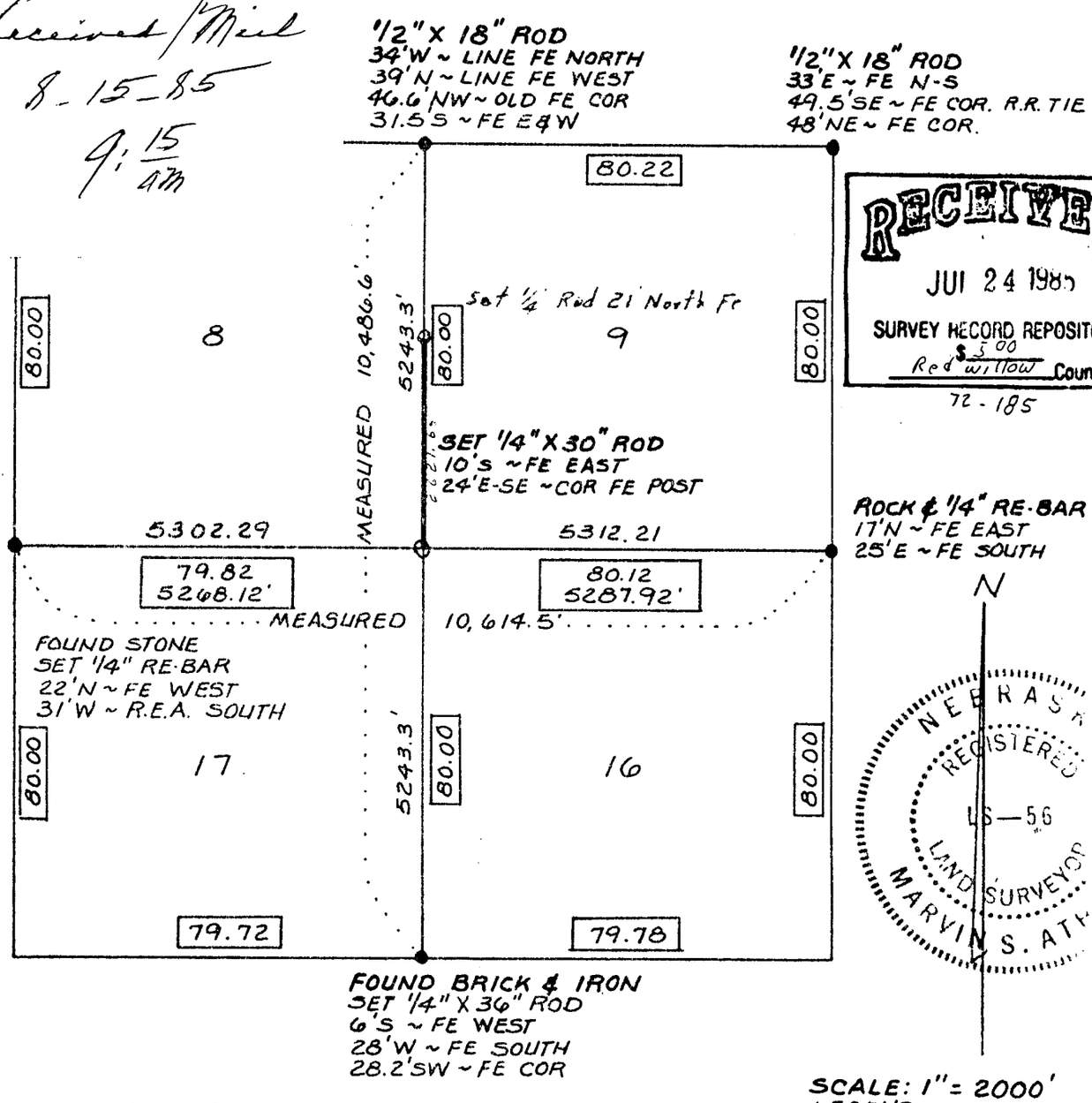

RECEIVED
JUL 24 1985
SURVEY RECORD REPOSITORY
$5.00
Red willow County
72-185

NEBRASKA REGISTERED LS-56 LAND SURVEYOR MARVIN S. ATHEY

SCALE: 1" = 2000'
LEGEND:
[ ] ORIG. DISTANCE
1 CHAIN = 66'
● COR FOUND
O COR ESTABLISHED
ORIG. SURVEY AUG. 18
MEASUREMENTS WITH
MODEL 112 GEODOMET

ESTABLISH SW COR. 9:

SW COR 8 TO SE COR 9

$$\frac{\text{ORIG. } 10{,}556.04}{\text{MEAS. } 10{,}614.5} = \frac{\text{ORIG. } 5287.2}{X} \qquad X = 5312.21'$$

NW COR. 9 TO SW COR 16

$$\frac{\text{ORIG. } 10{,}560.0}{\text{MEAS. } 10{,}486.6} = \frac{\text{ORIG. } 5280}{X} \qquad X = 5243.9'$$

CERTIFICATE OF SURVEY

This is to certify that in March, 1985, at the request of Dewane Hanchera, I surveyed and staked the West Line of SW 1/4 of Section 9, T1N, R28W of the 6th P.M. in Red Willow County, Nebraska as shown by the foregoing plat which is a correct delineation of said survey drawn to a scale of 2000 feet to the inch.

Subscribed and sworn this 24th day of March, 1985.

Marvin Athey
MARVIN ATHEY LS-56

FILED
IN COUNTY CLERK'S OFFICE
RED WILLOW CO. NEBR.
AUG 15 1985
9:15 O'clock A.M.
Phyllis Lebsack Co. Clerk
Deputy

5.00

PROPERTY BOUNDARY LINE BETWEEN SECTION 8 & 9, T. 1 N., R. 28 W., RED WILLOW COUNTY, NE

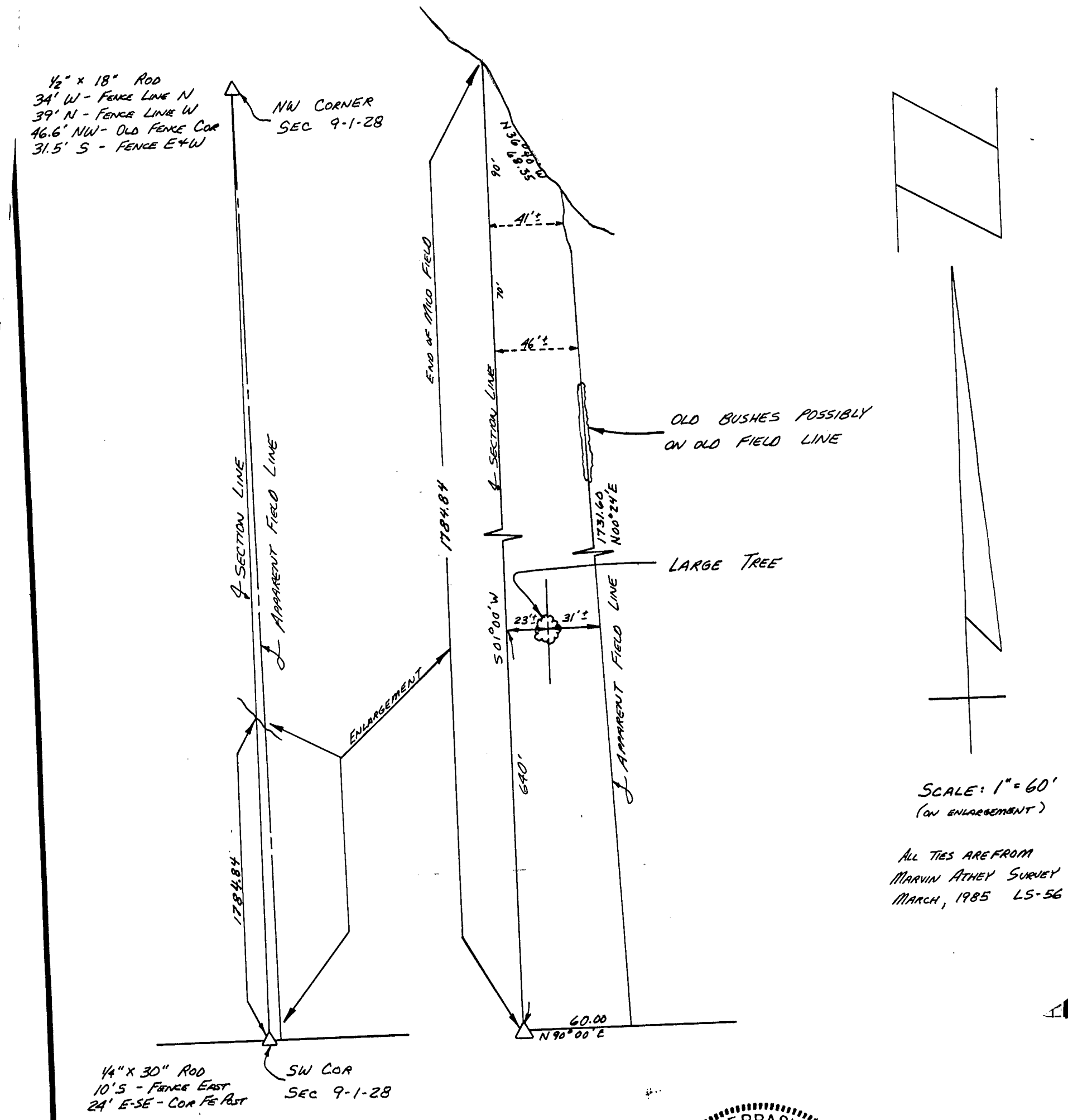

SURVEYOR'S CERTIFICATE:

I do hereby certify that, under my personal supervision, this plat was prepared from an actual survey completed on the 20th day of September, 1985, and is correct to the best of my knowledge,

Dale W. Sall

Dale W. Sall, Registered Land Surveyor
Nebraska Registration Number 345

NEBRASKA REGISTERED LS-345 LAND SURVEYOR DALE W. SALL

FILED
IN COUNTY CLERK'S OFFICE
RED WILLOW CO. NEBR
JAN 30 1986
9:50 O'clock A M
Phyllis Lehosit Co. Clerk
Deputy

RECEIVED
JAN 13 1986
SURVEY RECORD REPOSITORY
$ 5.00
RED WILLOW County
83-113

PLAT OF SURVEY

Section or Lot ..... Twp. or Blk. ..... Range ..... {East / West} 6th P. M.

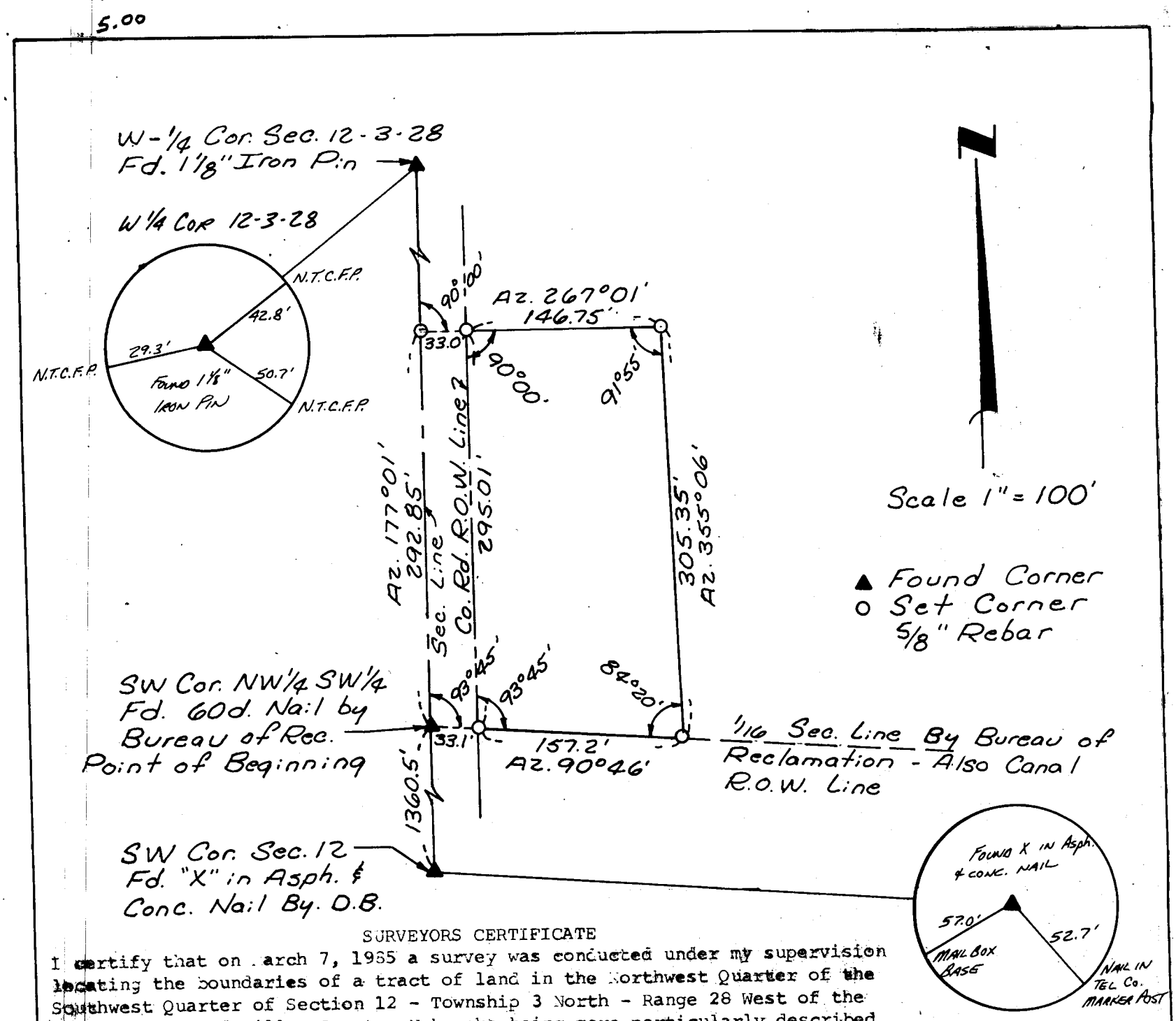

SURVEYORS CERTIFICATE

I certify that on March 7, 1985 a survey was conducted under my supervision locating the boundaries of a tract of land in the Northwest Quarter of the Southwest Quarter of Section 12 - Township 3 North - Range 28 West of the 6th. P.M. in Red Willow County, Nebraska being more particularly described as follows:

Commencing at the Southwest Corner of said Section 12, thence Northerly on the West line of Section 12 and on an Azimuth of 357° 01' 1360.5 feet to the Point of Beginning, thence Easterly on the South line of said NW$\frac{1}{4}$ SW$\frac{1}{4}$ on an Azimuth of 90° 46' 190.3 feet, thence Northerly on an Azimuth of 355° 06' 305.35 feet, thence Westerly on an Azimuth of 267° 01' 146.75 feet to a point on the East County Road Right-of-Way line, thence continuing Westerly on an Azimuth of 267° 01' 33.0 feet to a point on the West line of Section 12, thence Southerly on an Azimuth of 177° 01' 292.85 feet more or less to the Point of Beginning and containing 1.27 Acres more or less of which 0.22 Acres is County Road R.O.W.

Dale W. Sall

RECEIVED
JAN 13 1986
SURVEY RECORD REPOSITORY
$ 500
RED WILLOW County

83-118

FILED
IN COUNTY CLERK'S OFFICE
RED WILLOW CO. NEBR.
JAN 30 1986
9:50 O'clock A.M.
Phyllis Fehrenbach Co. Clerk
Deputy