Survey

Records

Rural

Book: 5

Pgs.: 1-207

REPORT OF PERMANENT SURVEY CORNER MARKERS AND WITNESSES

Red Willow COUNTY

Northeast Corner of Section No. 14, T-4-N, R-27-W

FIELD NOTES

Party Chief _____

Date: 11/4/80

Set 3"x36" pipe w/brass cap

CORNER TIES

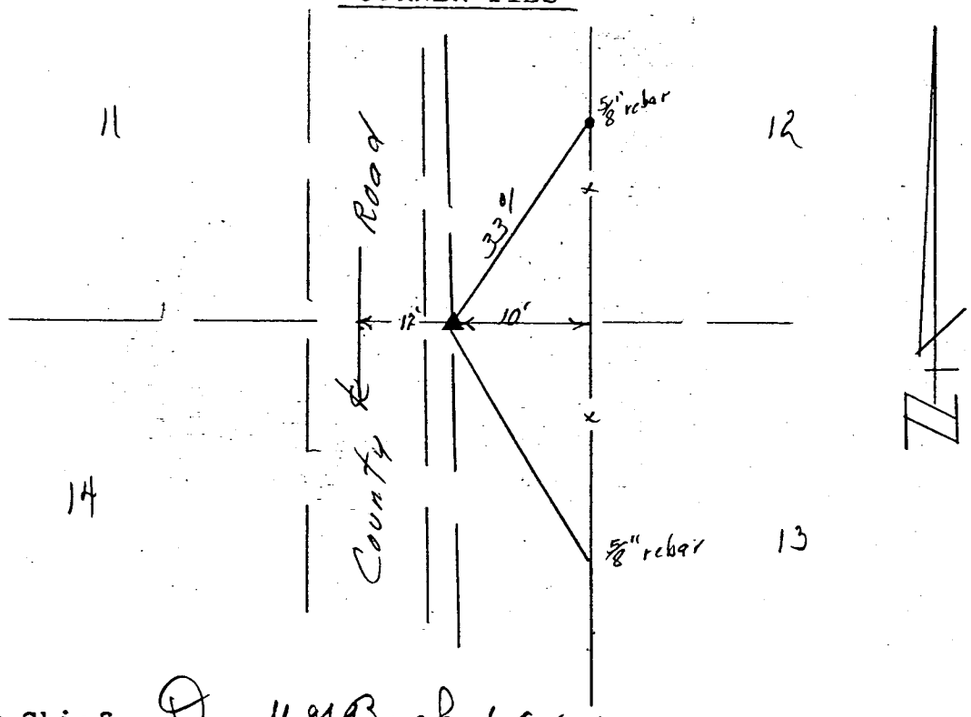

Party Chief Darrell H Burke L.S. 301

Date: 11/4/80

FILED
IN COUNTY CLERK'S OFFICE
RED WILLOW CO., NEBR.
JAN 13 1981
10:00 O'clock A.M.
Shyllis Schenck Co. Clerk
Deputy

PLAT OF SURVEY

.....Section or Lot.....Twp. or Blk.....Range..... {East / West} -6th P. M.



CERTIFICATES

Application for survey of.....*Section*....., *Township*....., *North, Range*.....,

by....., *19*....., *owner of the*.....

.....*of said section.*

Interested parties were notified by.....*on the*.....*day of*.....*19*.....,
(Mail or Personal Service)

of date when said survey would begin. Interested parties present were.....

.....

OATH OF CHAINMEN

We,.....*and*.....,

do hereby certify that, after being duly sworn, we assisted....., *County Surveyor, in the survey of*

.....*Section*....., *Township*.....*North, Range*.....

and that all lines of said survey were accurately measured by us according to instructions given us and to the best of our skill and ability.

Subscribed in my presence and sworn to before me .....*Chainman,*

this.....*day of*.....*19*..... .....*Chainman,*

..... *County Surveyor.* .....*Chainman.*

SURVEYOR'S CERTIFICATE

I hereby certify that on the.....*day of*.....*19*....., *I surveyed*

.....

Section....., *Township*.....*North, Range*....., *and that said survey was accurately made, according to law and the established rules and regulations governing the subdivision of sections, and that all corners were perpetuated with durable material as provided by law and as specifically set forth in the foregoing field notes; and that said notes and map have been compared with the memorandum notes of survey and are true and correct.*

Witness my hand this.....*day of*.....*19*.....

.....*County Surveyor.*

Sec. 14-4-27
NE 1/4-NW 1/4 , NW 1/4 - NE 1/4

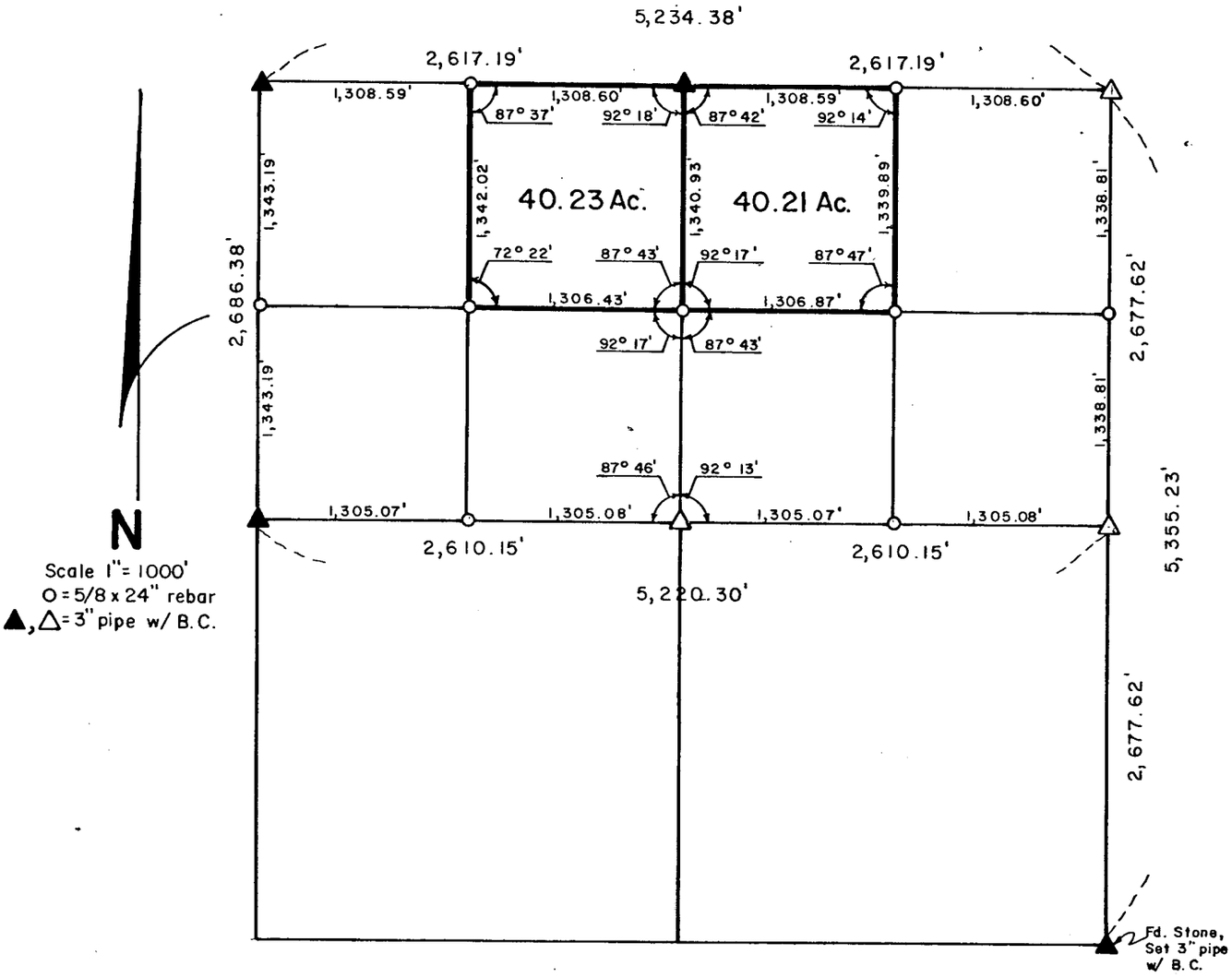

SURVEYOR"S CERTIFICATE

I hereby certify that this Plat of Survey is a true and correct delineation of a field survey conducted by me locating the Northeast Quarter of the Northwest Quarter (NE¼-NW¼) and the Northwest Quarter of the Northeast Quarter (NW¼-NE¼) of Section 14, Township-4-North, Range-27-West of the Sixth P.M., Red Willow County, Nebraska

November 11, 1980

FILED
IN COUNTY CLERK'S OFFICE
RED WILLOW CO., NEBR.
JAN 13 1981
10:00 O'clock A.M.
Phyllis Schenk Co. Clerk
Deputy

Darrell W. Burke L.S. 301
McCook, Nebraska

NEBRASKA REGISTERED LS-301 LAND SURVEYOR DARRELL W. BURKE

REPORT OF PERMANENT SURVEY CORNER MARKERS AND WITNESSES

Red Willow COUNTY

East 1/4 Corner of Section No. 14, T- 4 -N, R- 27 - W.

FIELD NOTES

Party Chief Darrell W Burke

Date: 11/4/80

Set 3"x36" pipe w/brass cap

CORNER TIES

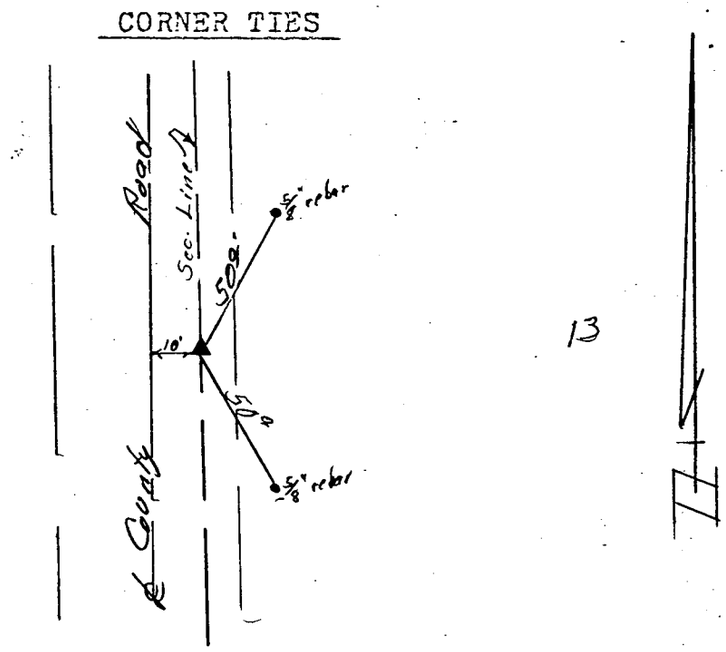

Party Chief Darrell W Burke L.S.301

Date: 11/4/81

FILED
IN COUNTY CLERK'S OFFICE
RED WILLOW CO., NEBR.
JAN 13 1981
10:00 O'clock A.M.
Phyllis Lebsack Co. Clerk
Deputy

REPORT OF PERMANENT SURVEY CORNER MARKERS AND WITNESSES

Red Willow COUNTY

North 1/4 Corner of Section No. 14, T-4-N, R-27-W

FIELD NOTES

Party Chief Darrell W Burke

Date: 11/4/80

Set 3"x36" pipe w/brass cap

CORNER TIES

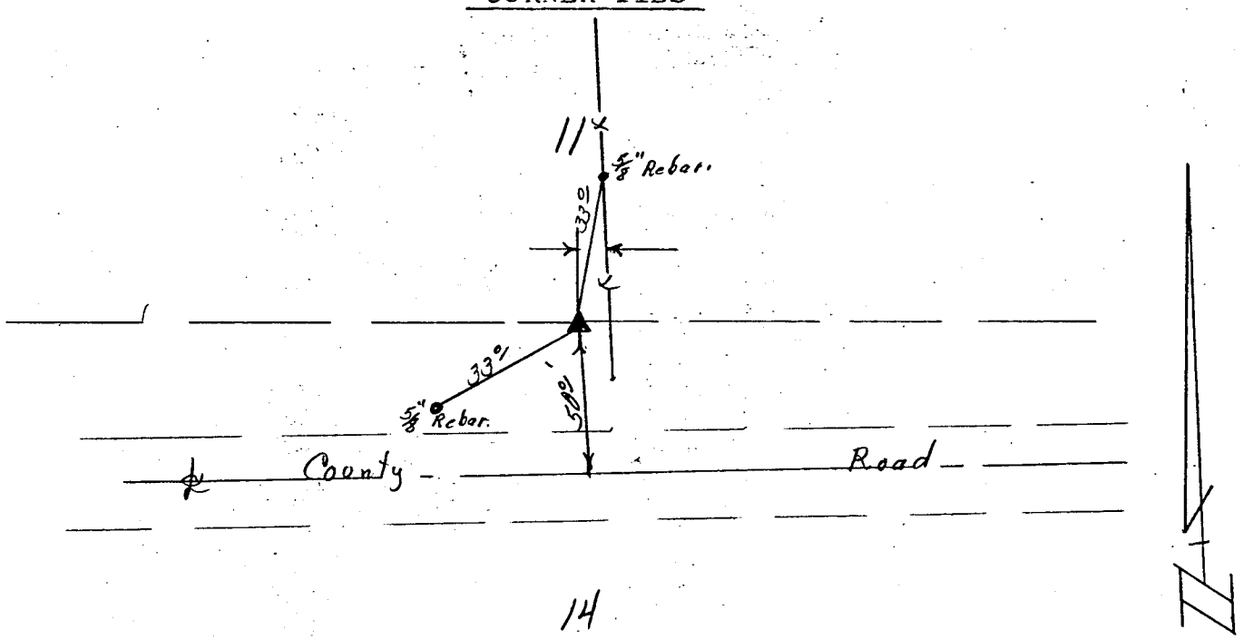

Party Chief Darrell W Burke L.S.301

Date: 11/4/80

FILED
IN COUNTY CLERK'S OFFICE
RED WILLOW CO., NEBR.
JAN 13 1981
Clerk
Deputy

REPORT OF PERMANENT SURVEY CORNER MARKERS AND WITNESSES

Red Willow COUNTY

Northwest Corner of Section No. 14, T-4-N, R-27-W

FIELD NOTES

Party Chief Darrell W. Burke

Date: 11/4/80

Hill had stone here Oct. 1879
P. Bell used corner in
V. Rosier had seen corner several times and shown me the location, it checke Bell distance from west
Set 3"x36" pipe w/brass cap

CORNER TIES

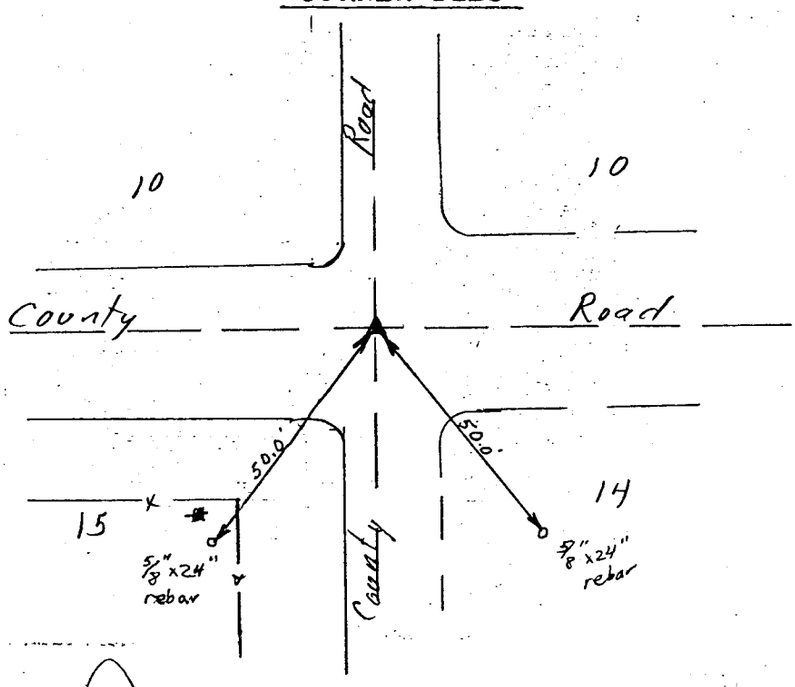

Party Chief Darrell W Burke L.S. 301

Date: 11/4/80

FILED
IN COUNTY CLERK'S OFFICE
RED WILLOW CO., NEBR.
JAN 13 1981
10:00 O'clock A.M.
Phyllis Rehorck Co. Clerk
Deputy

REPORT OF PERMANENT SURVEY CORNER MARKERS AND WITNESSES

Red Willow COUNTY

Southeast Corner of Section No. 14, T- 4 -N, R- 26 - W

FIELD NOTES

Party Chief Darrell W. Burke

Date: 11-4-'80

Fd. stone by Hill 1879

Set pipe w/brass cap

CORNER TIES

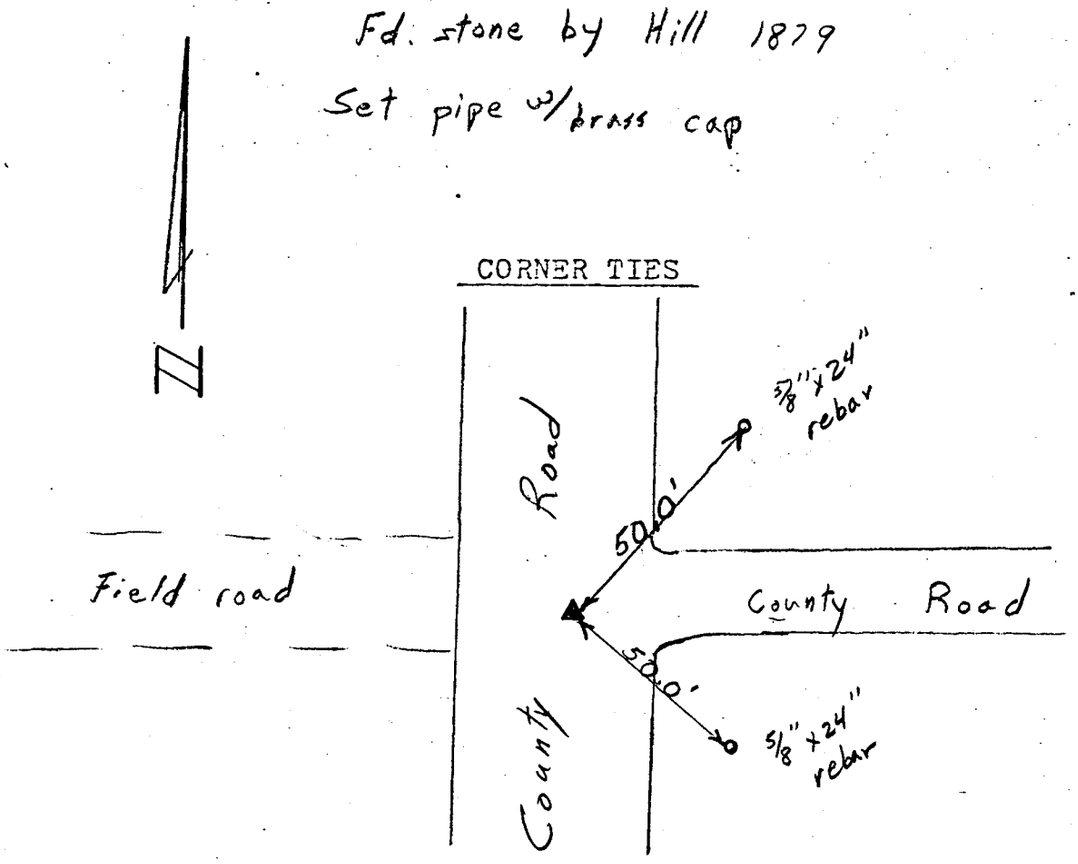

Party Chief _____

Date: _____

FILED
IN COUNTY CLERK'S OFFICE
RED WILLOW CO., NEBR.
JAN 13 1981
10:00 O'clock A. M.
Phyllis Schaack Co. Clerk
Deputy

REPORT OF PERMANENT SURVEY CORNER MARKERS AND WITNESSES

Red Willow COUNTY

West 1/4 Corner of Section No. 14, T-4-N, R-27-W

FIELD NOTES

Party Chief _____

Date: 11-4-80

Stone & 3"x30" pipe w/ brass Cap

CORNER TIES

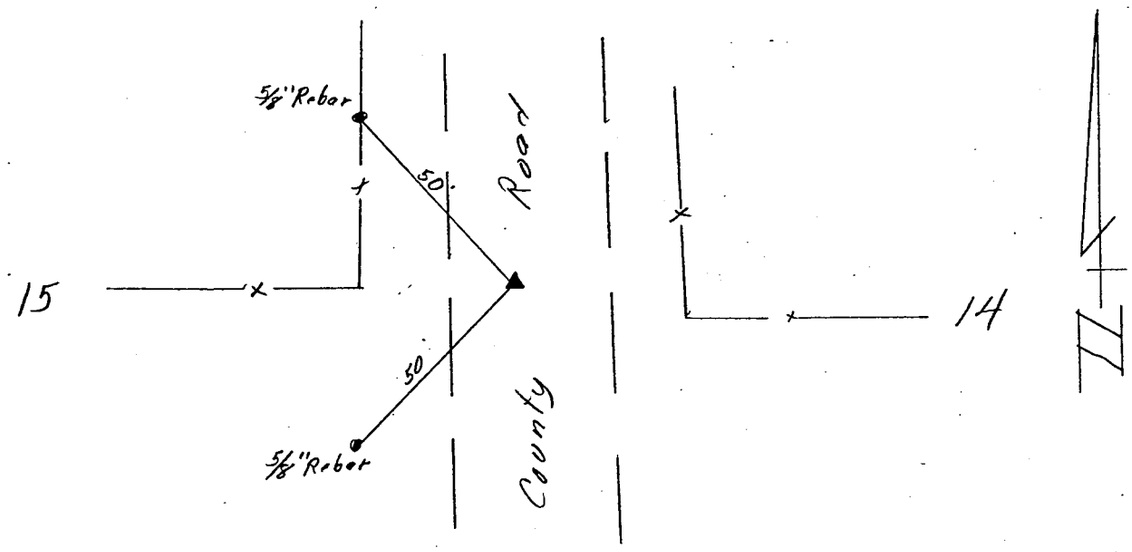

Party Chief Darrell H Burke L.S. 301

Date: 11/4/80

FILED
IN COUNTY CLERK'S OFFICE
RED WILLOW CO., NEBR.
JAN 13 1981
10:00 O'clock A.M.
Phyllis L. Beck Co. Clerk
Deputy

PLAT OF SURVEY

.....Section or Lot.....Twp. or Blk.....Range..... {East / West} 6th P. M.



CERTIFICATES

Application for survey of.....*Section*....., *Township*....., *North, Range*.....,

by....., *19*....., *owner of the*.....

.....*of said section.*

Interested parties were notified by.....*on the*.....*day of*.....*19*.....,
(Mail or Personal Service)

of date when said survey would begin. Interested parties present were.....

.....

OATH OF CHAINMEN

We,.....*and*.....,

do hereby certify that, after being duly sworn, we assisted....., *County Surveyor, in the survey of*

.....*Section*....., *Township*.....*North, Range*.....

and that all lines of said survey were accurately measured by us according to instructions given us and to the best of our skill and ability.

Subscribed in my presence and sworn to before me .....*Chainman,*

this.....*day of*.....*19*..... .....*Chainman,*

..... *County Surveyor.* ..... *Chainman.*

SURVEYOR'S CERTIFICATE

I hereby certify that on the.....*day of*.....*19*....., *I surveyed*

.....

Section....., *Township*.....*North, Range*....., *and that said survey was accurately made, according to law and the established rules and regulations governing the subdivision of sections, and that all corners were perpetuated with durable material as provided by law and as specifically set forth in the foregoing field notes; and that said notes and map have been compared with the memorandum notes of survey and are true and correct.*

Witness my hand this.....*day of*.....*19*.....

.....*County Surveyor.*

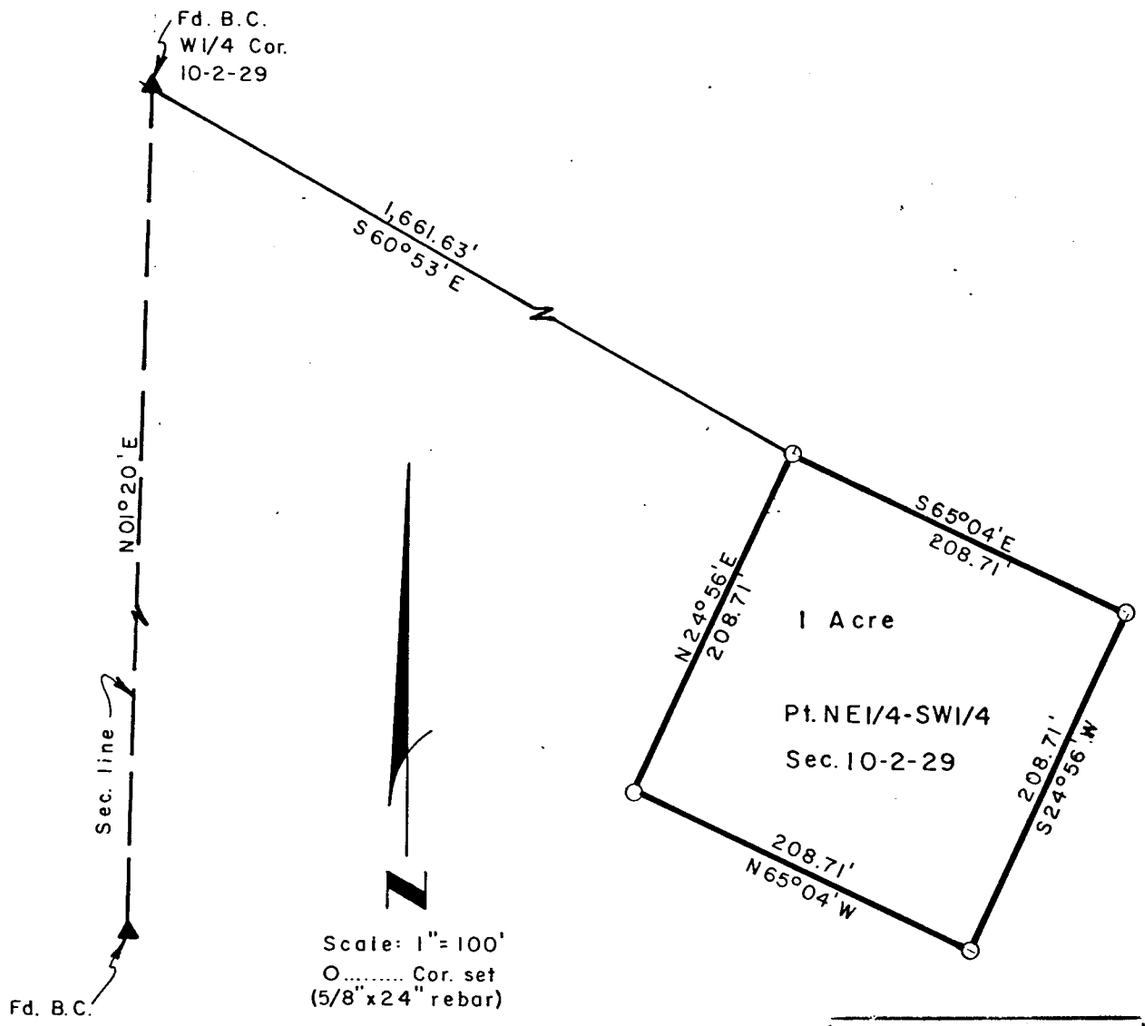

FILED
IN COUNTY CLERK'S OFFICE
RED WILLOW CO., NEBR.
JAN 21 1981
2:30 O'clock P. M.
Thyllis Lehsack Co. Clerk
Deputy

SURVEYOR'S CERTIFICATE

I hereby certify that the above Plat of Survey is a true and correct delineation of a field survey conducted by me locating a tract of land in the Northeast Quarter of the Southwest Quarter, (NE¼-SW¼), of Section 10, Township-2-North, Range-29-West of The Sixth P. M., Red Willow County, Nebraska, more particularly described as follows:

Referring to the West Quarter corner of said section 10; thence S60°53'E, 1,661.63 feet to the true Point of Beginning; thence S65°04'E, 208.71 feet to a point; thence S24°56'W, 208.71 Feet to a point; thence N65°04'W, 208.71 feet to a point; N24°56'E, 208.71 feet to the point og beginning, containing 1.00 acres, more or less.

Dated January 20, 1981

Darrell W. Burke
McCook, Nebraska

NEBRASKA REGISTERED LAND SURVEYOR DARRELL W. BURKE
LS-301

PLAT OF SURVEY

.....Section or Lot.....Twp. or Blk.....Range..... {East / West} 6th P. M.



CERTIFICATES

Application for survey of.....*Section*....., *Township*....., *North, Range*.....,

by....., *19*....., *owner of the*.....

.....*of said section.*

Interested parties were notified by.....*on the*.....*day of*.....*19*.....,
(Mail or Personal Service)

of date when said survey would begin. Interested parties present were.....

.....

OATH OF CHAINMEN

We,.....*and*.....,

do hereby certify that, after being duly sworn, we assisted....., *County Surveyor, in the survey of*

.....*Section*....., *Township*.....*North, Range*.....

and that all lines of said survey were accurately measured by us according to instructions given us and to the best of our skill and ability.

Subscribed in my presence and sworn to before me .....*Chainman,*

this.....*day of*.....*19*..... .....*Chainman,*

..... *County Surveyor.* ..... *Chainman.*

SURVEYOR'S CERTIFICATE

I hereby certify that on the.....*day of*.....*19*....., *I surveyed*

.....

Section....., *Township*.....*North, Range*....., *and that said survey was accurately made, according to law and the established rules and regulations governing the subdivision of sections, and that all corners were perpetuated with durable material as provided by law and as specifically set forth in the foregoing field notes; and that said notes and map have been compared with the memorandum notes of survey and are true and correct.*

Witness my hand this.....*day of*.....*19*.....

.....*County Surveyor.*

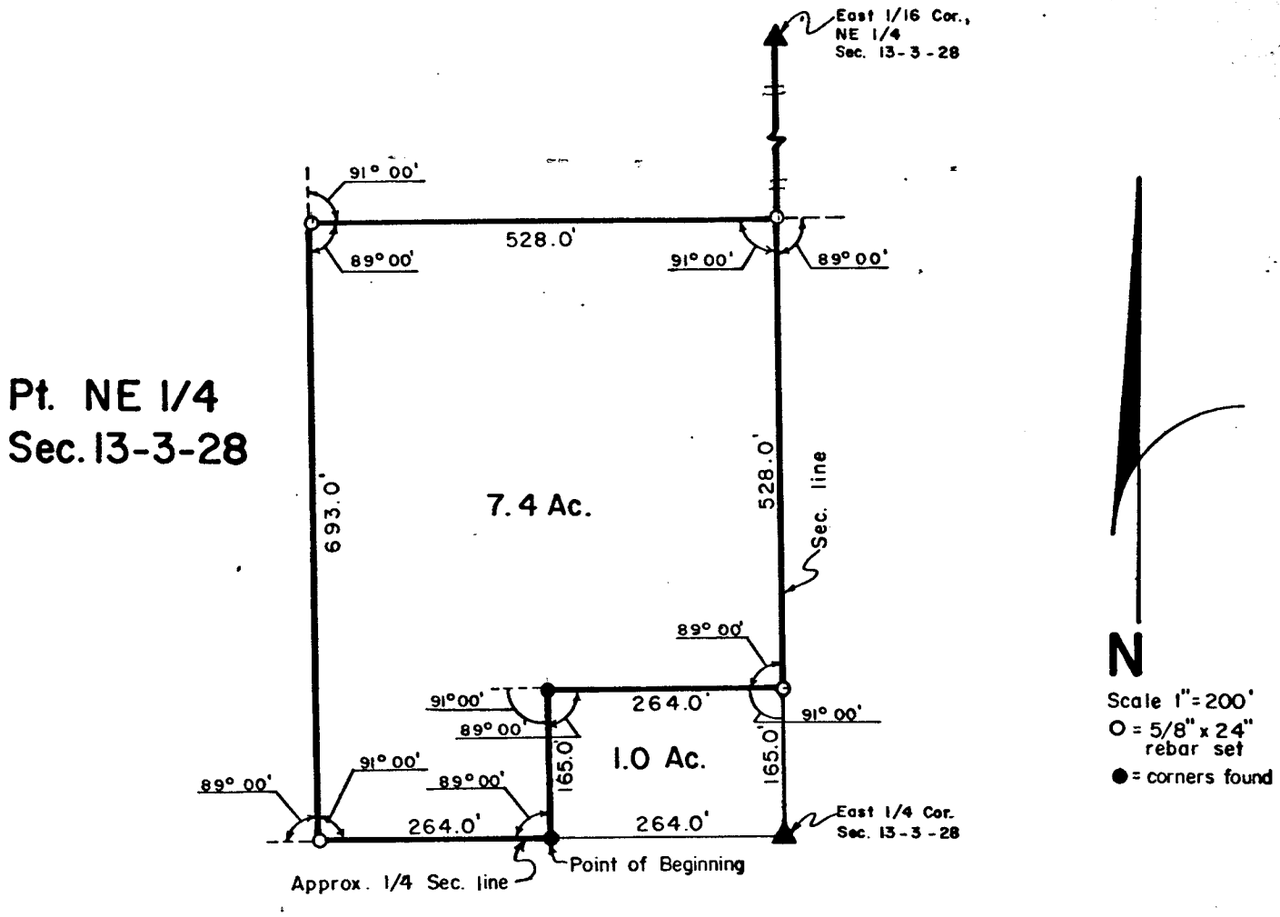

SURVEYOR'S CERTIFICATE

I hereby certify that the above Plat of Survey is a true and correct delineation of a field survey conducted by me locating a tract of land in the Southeast Quarter of the Northeast Quarter (SE¼-NE¼) of Section 13, Township-3-North, Range-28-West of the Sixth P. M. in Red Willow County, Nebraska, more particularly described as follows;

Referring to the east ¼ corner of said Section 13; thence West along the approx. ¼ section line 264.0 feet to the true point of beginning; thence continuing West 264.0 feet to a point; thence 89° 00' Right, 693.0 feet to a point; thence 91° 00' Right, 528.0 feet to a point; thence 89° 00' Right, 528.0 feet to a point; thence 91° 00' Right, 264.0 feet to a point; thence 91° 00' Left 165.0 feet to the point of beginning, containing 7.4 acres more or less.

Dated October 24, 1980

Darrell W. Burke L.S. 301
McCook, Nebraska

FILED
IN COUNTY CLERK'S OFFICE
RED WILLOW CO., NEBR.
JAN 13 1981
10:00 O'clock A. M.
Phyllis L. Hauck Co. Clerk
Deputy

NEBRASKA
REGISTERED
LS - 301
LAND SURVEYOR
DARRELL W. BURKE

PLAT OF SURVEY

.....Section or Lot.....Twp. or Blk.....Range..... {East / West} 6th P. M.



CERTIFICATES

Application for survey of.....*Section*....., *Township*....., *North, Range*.....,

by....., *19*....., *owner of the*.....

.....*of said section.*

Interested parties were notified by.....*on the*.....*day of*.....*19*.....,
(Mail or Personal Service)

of date when said survey would begin. Interested parties present were.....

.....

OATH OF CHAINMEN

We,.....*and*.....,

do hereby certify that, after being duly sworn, we assisted....., *County Surveyor, in the survey of*

.....*Section*....., *Township*.....*North, Range*.....

and that all lines of said survey were accurately measured by us according to instructions given us and to the best of our skill and ability.

Subscribed in my presence and sworn to before me .....*Chainman,*

this.....*day of*.....*19*..... .....*Chainman,*

..... *County Surveyor.* .....*Chainman.*

SURVEYOR'S CERTIFICATE

I hereby certify that on the.....*day of*.....*19*....., *I surveyed*

.....

Section....., *Township*.....*North, Range*....., *and that said survey was accurately made, according to law and the established rules and regulations governing the subdivision of sections, and that all corners were perpetuated with durable material as provided by law and as specifically set forth in the foregoing field notes; and that said notes and map have been compared with the memorandum notes of survey and are true and correct.*

Witness my hand this.....*day of*.....*19*.....

.....*County Surveyor.*

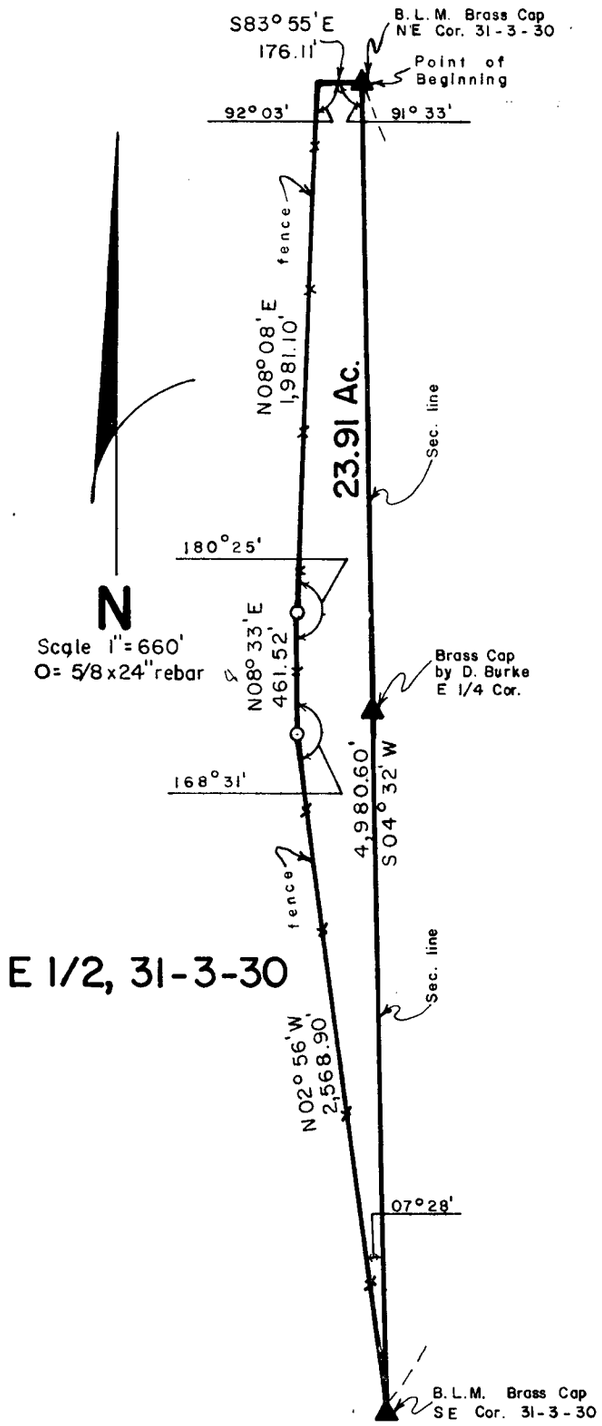

SURVEYOR'S CERTIFICATE

I hereby certify that the above Plat of Survey is a true and correct delineation of a field survey conducted by me locating a tract of land in the East ½ of Section 31, Township-3-North, Range-30-West of the Sixth P.M. in Red Willow County, Nebraska, more particularly described as follows:

Referring to the northeast corner of said Section 31 as the point of beginning; thence S4°32'W, along the east line of said Section 31, 4980.6 feet to the southeast corner of said Section 31; thence N2°56'W, 2568.9 feet to a point; thence N8°33'W, 461.52 feet to a point; thence N 8°08'E, 1981.1 feet to a point; thence S83°55'E, 176.1 feet to the point of beginning, containing 23.91 acres more or less.

September 29, 1980

FILED
IN COUNTY CLERK'S OFFICE
RED WILLOW CO., NEBR.
JAN 13 1981
10:00 O'clock A.M.
Phyllis Schaack Co. Clerk
Deputy

Darrell W. Burke L.S. 301
McCook, Nebraska

NEBRASKA REGISTERED LS-301 LAND SURVEYOR DARRELL W. BURKE

PLAT OF SURVEY

.....Section or Lot.....Twp. or Blk.....Range..... {East / West} 6th P. M.

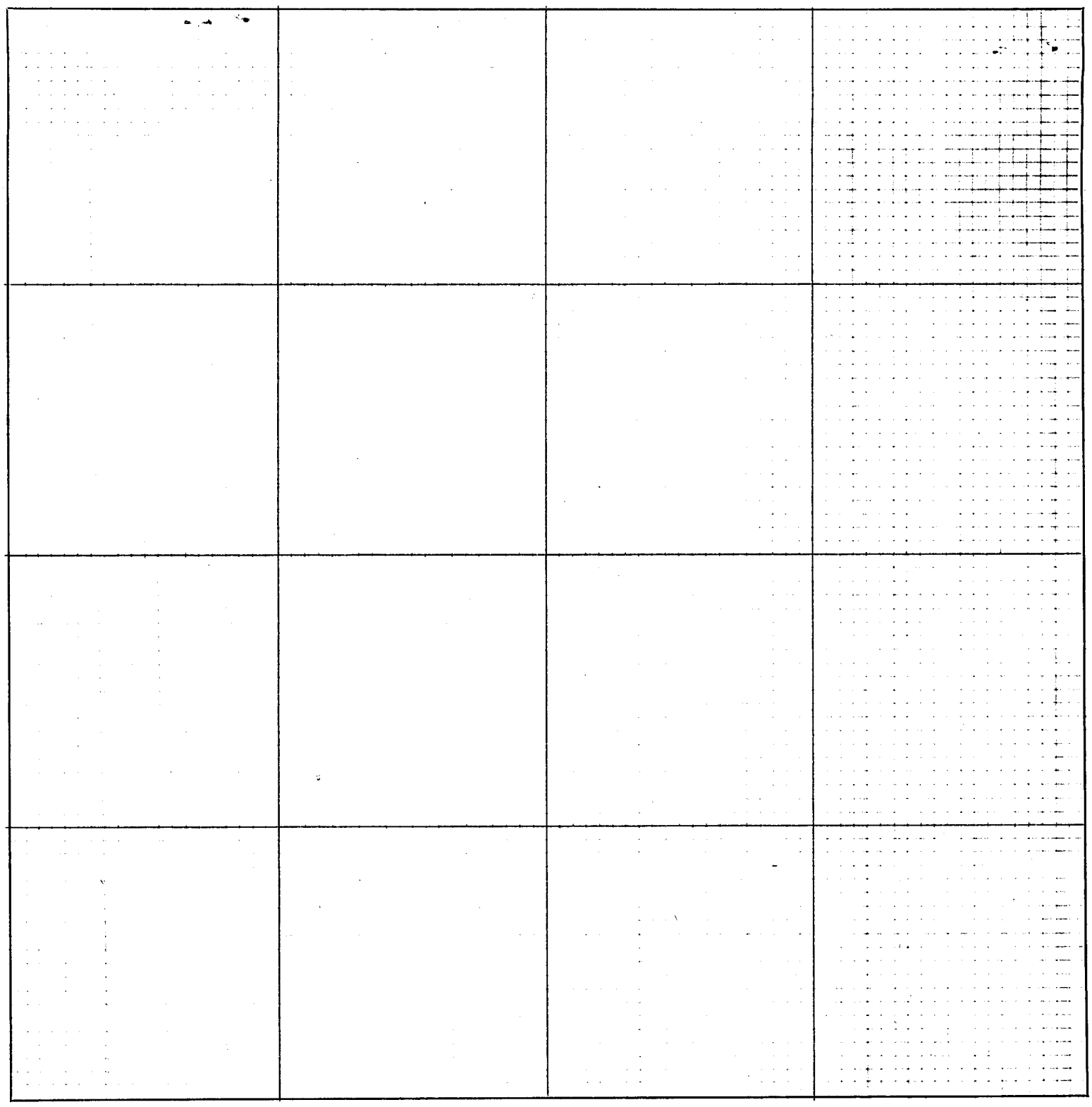

CERTIFICATES

Application for survey of.....*Section*....., *Township*....., *North, Range*.....,

by....., *19*....., *owner of the*.....

.....*of said section.*

Interested parties were notified by.....*on the*.....*day of*.....*19*.....,
(Mail or Personal Service)

of date when said survey would begin. Interested parties present were.....

.....

OATH OF CHAINMEN

We,.....*and*.....,

do hereby certify that, after being duly sworn, we assisted....., *County Surveyor, in the survey of*

.....*Section*....., *Township*.....*North, Range*.....

and that all lines of said survey were accurately measured by us according to instructions given us and to the best of our skill and ability.

Subscribed in my presence and sworn to before me .....*Chainman,*

this.....*day of*.....*19*..... .....*Chainman,*

..... *County Surveyor.* .....*Chainman.*

SURVEYOR'S CERTIFICATE

I hereby certify that on the.....*day of*.....*19*....., *I surveyed*

.....

Section....., *Township*.....*North, Range*....., *and that said survey was accurately made, according to law and the established rules and regulations governing the subdivision of sections, and that all corners were perpetuated with durable material as provided by law and as specifically set forth in the foregoing field notes; and that said notes and map have been compared with the memorandum notes of survey and are true and correct.*

Witness my hand this.....*day of*.....*19*.....

.....*County Surveyor.*

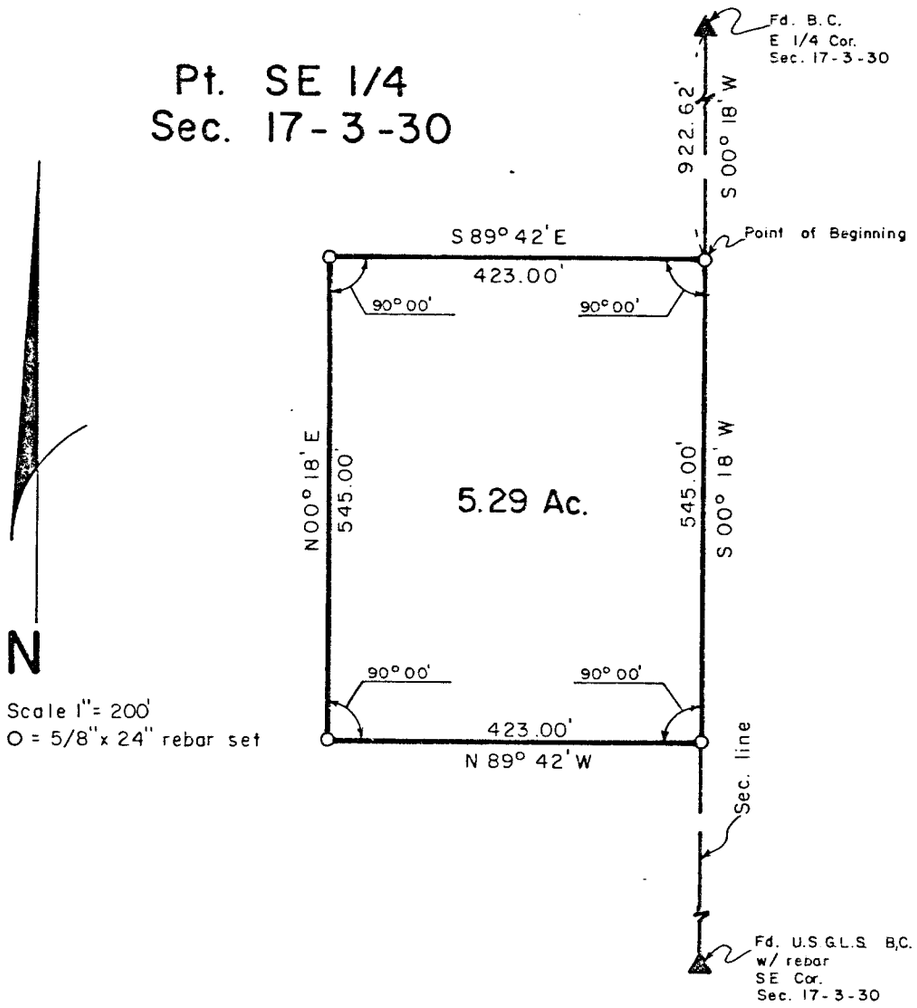

SURVEYOR'S CERTIFICATE

I hereby certify that the above Plat of Survey is a true and correct delineation of a field survey conducted by me locating a tract of land in the Southeast Quarter (SE¼) of Section 17, Township-3-North, Range-30-West of the Sixth P.M., Red Willow County, Nebraska, more particularly described as follows: Referring to the East Quarter corner of said Section 17; thence: S00°18'W, 922.62 feet to the true point of beginning; thence continuing S00°18'W, 545.00 feet to a point; thence N89°42'W, 423.00 feet to a point; thence N00°18'E, 545.00 feet to a point; thence S89°42'E, 423.00 feet to the point of beginning containing 5.29 acres more or less.

October 29, 1980

FILED
IN COUNTY CLERK'S OFFICE
RED WILLOW CO., NEBR.
JAN 13 1981
10:00 O'clock A.M.
Phyllis Leboeuf Co. Clerk
Deputy

Darrell W. Burke L.S. 301
McCook, Nebraska

NEBRASKA
REGISTERED
LS-301
DARRELL W. BURKE

PLAT OF SURVEY

.....Section or Lot.....Twp. or Blk.....Range..... {East / West} 6th P. M.



CERTIFICATES

Application for survey of.....*Section*....., *Township*....., *North, Range*.....,

by....., *19*....., *owner of the*.....

.....*of said section.*

Interested parties were notified by.....*on the*.....*day of*.....*19*.....,
(Mail or Personal Service)

of date when said survey would begin. Interested parties present were.....

.....

OATH OF CHAINMEN

We,.....*and*.....,

do hereby certify that, after being duly sworn, we assisted....., *County Surveyor, in the survey of*

.....*Section*....., *Township*.....*North, Range*.....

and that all lines of said survey were accurately measured by us according to instructions given us and to the best of our skill and ability.

Subscribed in my presence and sworn to before me .....*Chainman,*

this.....*day of*.....*19*..... .....*Chainman,*

..... *County Surveyor.* .....*Chainman.*

SURVEYOR'S CERTIFICATE

I hereby certify that on the.....*day of*.....*19*....., *I surveyed*

.....

Section....., *Township*.....*North, Range*....., *and that said survey was accurately made, according to law and the established rules and regulations governing the subdivision of sections, and that all corners were perpetuated with durable material as provided by law and as specifically set forth in the foregoing field notes; and that said notes and map have been compared with the memorandum notes of survey and are true and correct.*

Witness my hand this.....*day of*.....*19*.....

.....*County Surveyor.*

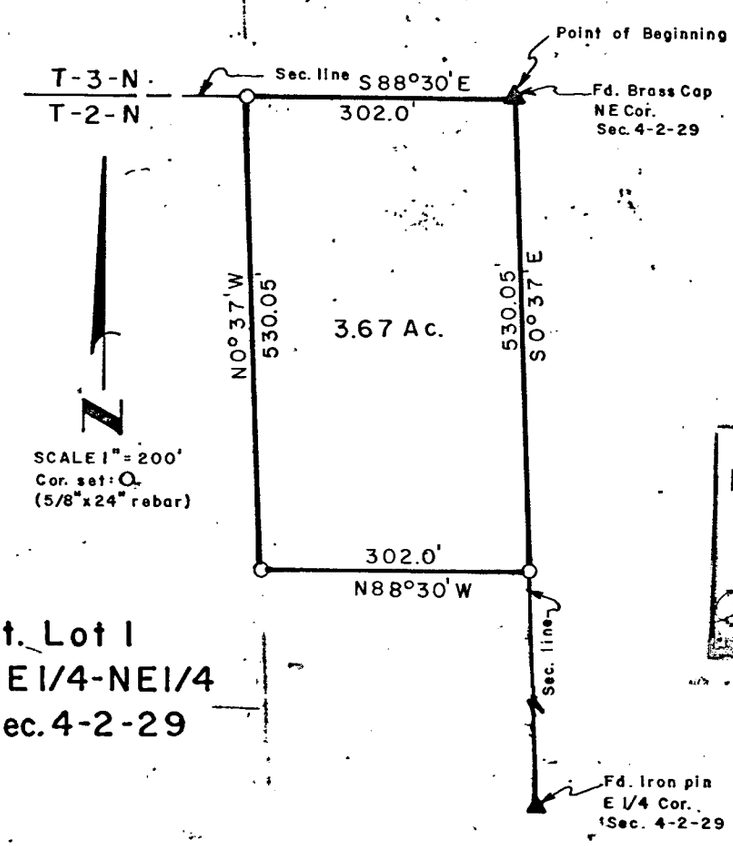

FILE
IN COUNTY
RED WILLOW
JAN 1 3 1981
10:00 O'clock A.M.
Shyllis Lehrach Co. Clerk
Deputy

SURVEYOR'S CERTIFICATE

I hereby certify that the above Plat of Survey is a true and correct delineation of a field survey conducted by me locating a tract of land in Part of Lot 1, in the Northeast Quarter of the Northeast Quarter, (NE¼-NE¼), of Section 4, Township-2-North, Range-29-West of the Sixth P. M., in Red Willow County, Nebraska, more particularly described as follows:

Referring to the Northeast corner of said section 4 as the true Point of Beginning; thence S0°37'E, 530.05 feet to a point; thence N88°30'W, 302.0 feet to a point; thence N0°37'W, 530.05 feet to a point; thence S88°30'E, 302.0 feet to the point of beginning, containing 3.67 acres, more or less; subject to County Road right of way,

Dated August 23, 1980

Darrell W. Burke

Darrell W. Burke
McCook, Nebraska

NEBRASKA REGISTERED LS-301 LAND SURVEYOR DARRELL W. BURKE

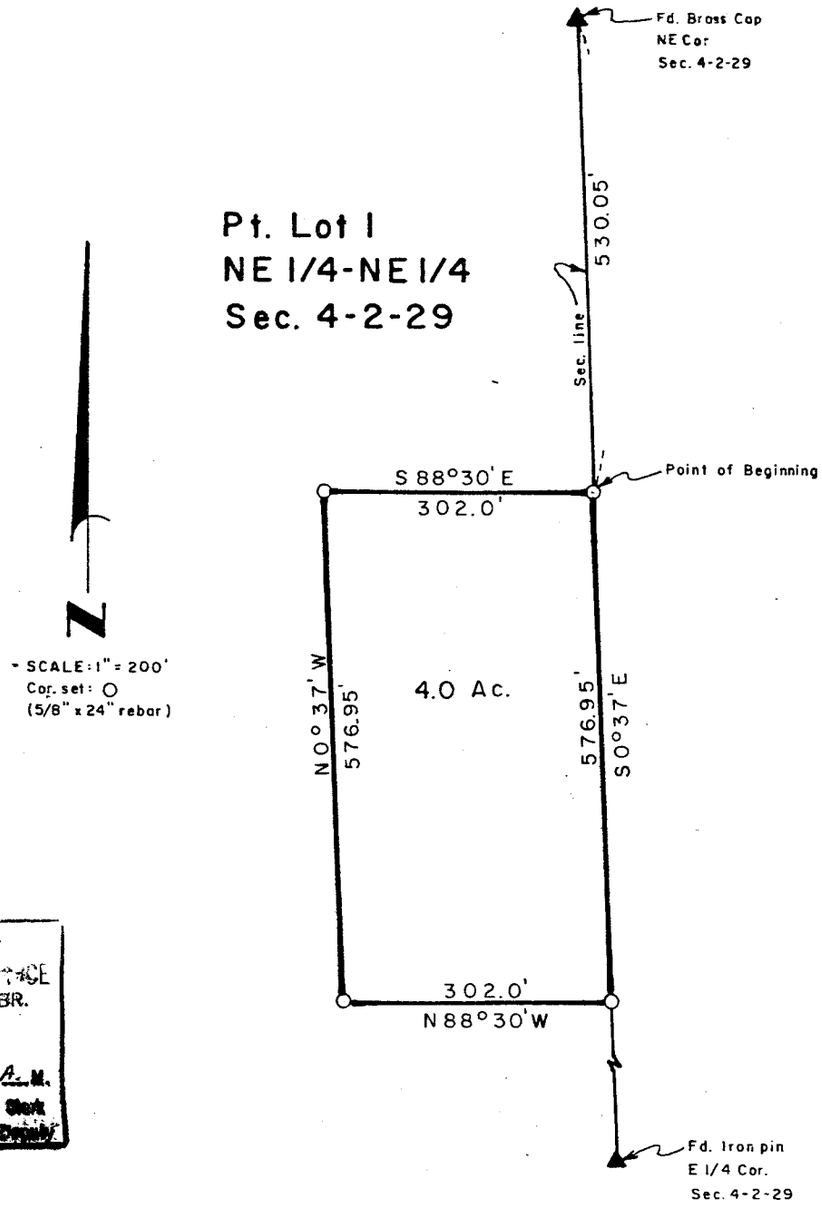

FILED
IN COUNTY CLERK'S OFFICE
RED WILLOW CO., NEBR.
JAN 13 1981
10:45 O'clock A. M.
Phyllis Lebsack Co. Clerk
Deputy

SURVEYOR'S CERTIFICATE

I hereby certify that the above Plat of Survey is a true and correct delineation of a field survey conducted by me locating a tract of land on the Northeast Quarter of the Northeast Quarter, (NE¼-NE¼), of Section 4, Township-2-North, Range-29-West of the Sixth P. M., in Red Willow county, Nebraska, more particularly described as follows:

Referring to the Northeast corner of said section 4; thence S0°37'E, 530.05 feet to the true Point of Beginning; thence continuing S0°37'E, 576.95 feet to a point; thence N88°30'W, 302.0 feet to a point; thence N0°37'W, 576.95 feet to a point; thence S88°30'E, 302.0 feet to the point of beginning, containing 4.0 acres, more or less, subject to exsisting County Road right of way.

Dated August 23, 1980

Darrell W. Burke L. S. 301
McCook, Nebraska

NEBRASKA REGISTERED LS-301 LAND SURVEYOR DARRELL W. BURKE

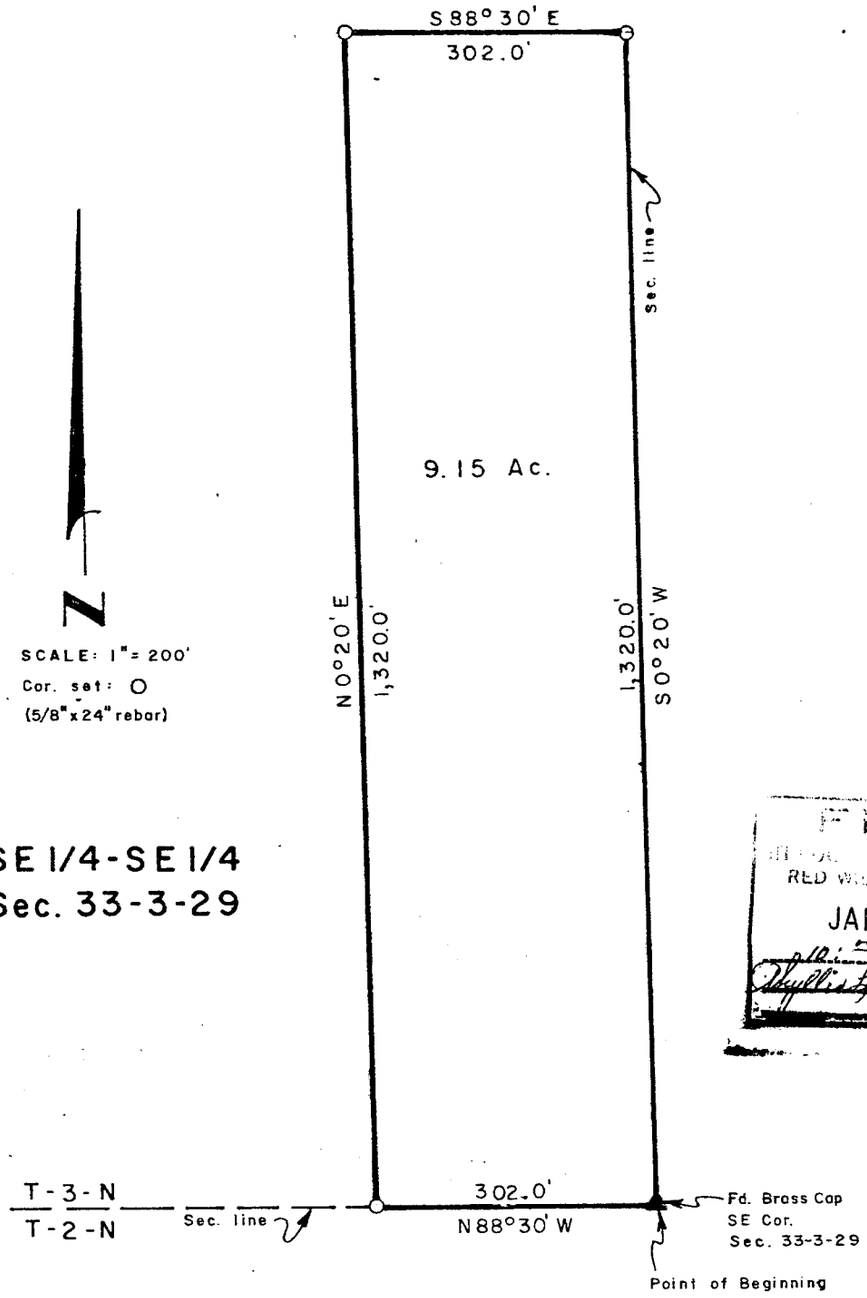

FILED
RED WILLOW CO., NEBR.
JAN 13 1981
o'clock A. M.
Phyllis Schaack Co. Clerk
Deputy

SURVEYOR'S CERTIFICATE

I hereby certify that the above Plat of Survey is a true and correct delineation of a field survey conducted by me locating a tract of land in the Southeast Quarter of the Southeast Quarter, (SE¼-SE¼), of Section 33, Township-3-North, Range-29-West of the Sixth P. M., in Red Willow County, Nebraska, more particularly described as follows:

Referring to the Southeast corner of said section 33 as the true Point of Beginning; thence N88°30'W, 302.0 feet to a point; thence N0°20'E, 1,320 feet to a point: thence S88°30'E, 302.0 feet to a point; thence S0°20'W, 1,320.0 feet to the point of beginning, containing 9.15 acres, more or less, subject to exsisting County Road right of way.

Dated August 23, 1980

Darrell W. Burke
McCook, Nebraska

NEBRASKA REGISTERED LS-301 LAND SURVEYOR DARRELL W. BURKE

PLAT OF SURVEY

.....Section or Lot.....Twp. or Blk.....Range..... {East / West} 6th P. M.

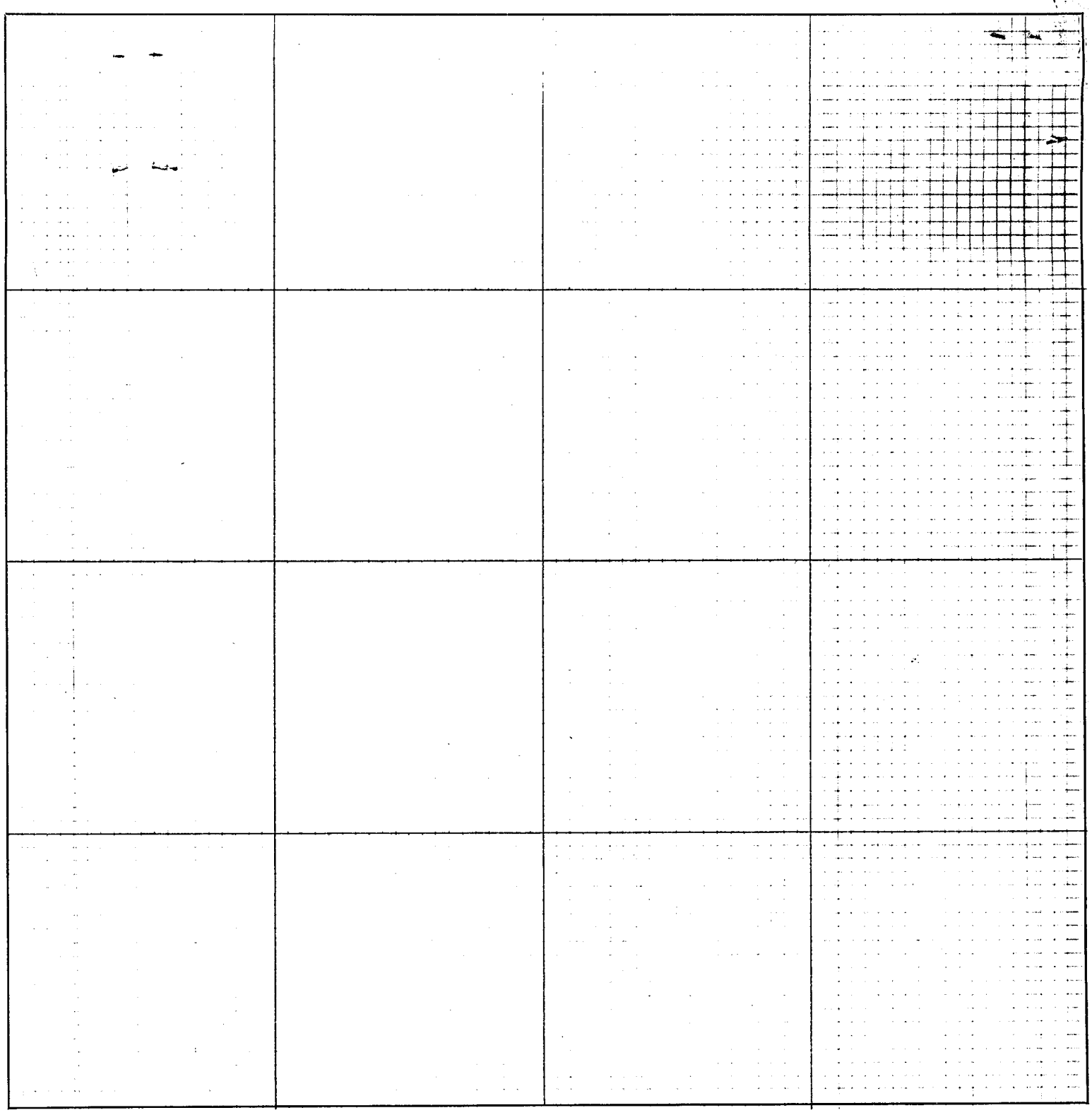

CERTIFICATES

Application for survey of.....*Section*....., *Township*....., *North, Range*.....,

by....., *19*....., *owner of the*.....

.....*of said section.*

Interested parties were notified by.....*on the*.....*day of*.....*19*.....,
(Mail or Personal Service)

of date when said survey would begin. Interested parties present were.....

.....

OATH OF CHAINMEN

We,.....*and*.....,

do hereby certify that, after being duly sworn, we assisted....., *County Surveyor, in the survey of*

.....*Section*....., *Township*.....*North, Range*.....

and that all lines of said survey were accurately measured by us according to instructions given us and to the best of our skill and ability.

Subscribed in my presence and sworn to before me .....*Chainman,*

this.....*day of*.....*19*..... .....*Chainman,*

..... *County Surveyor.* .....*Chainman.*

SURVEYOR'S CERTIFICATE

I hereby certify that on the.....*day of*.....*19*....., *I surveyed*

.....

Section....., *Township*.....*North, Range*....., *and that said survey was accurately made, according to law and the established rules and regulations governing the subdivision of sections, and that all corners were perpetuated with durable material as provided by law and as specifically set forth in the foregoing field notes; and that said notes and map have been compared with the memorandum notes of survey and are true and correct.*

Witness my hand this.....*day of*.....*19*.....

.....*County Surveyor.*

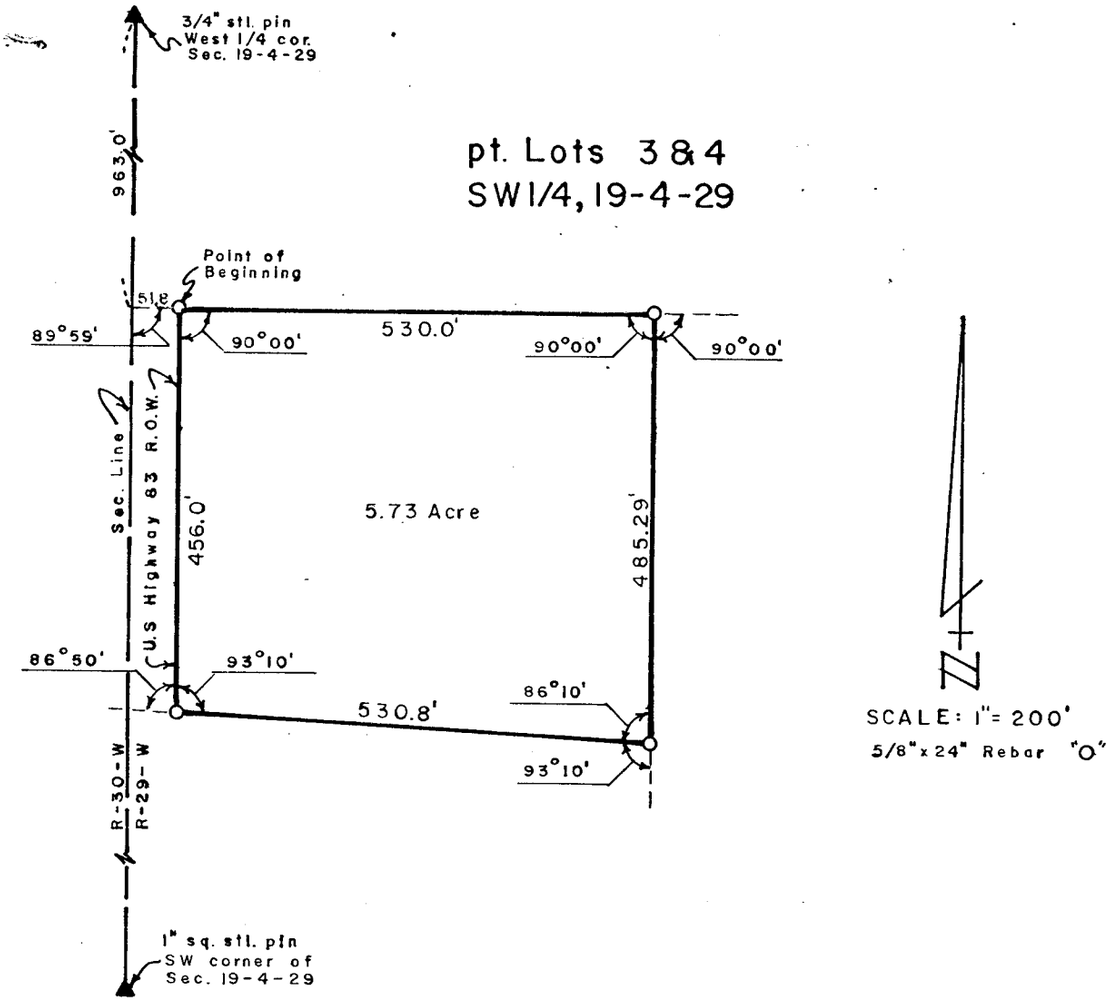

SURVEYOR'S CERTIFICATE

I hereby certify that the aboce Platof Survey conducted by me is a true and correct delineation of a field survey locating a tract of land in the Southwest Quarter (SW$\frac{1}{4}$) of Section 19, Township-4-North, Range-29-West of the Sixth P. M. in Red Willow County, Nebraska, more particularly described as follows;

Referring to the west $\frac{1}{4}$ corner of said Section 19; thence South along the west line of Section 19, 963.0 feet to a point; thence 89° 59' Left (East) 51.8 feet to the true point of beginning; thence continuing East 530.0 feet to a point; thence 90° 00' Right, 485.29 feet to a point; thence 93° 10' Right, 530.80 feet to a point; thence 86° 50' Right, 456.0 feet to the point of beginning, containing 5.73 acres more or less.

Dated December 8. 1980

Darrell W. Burke L.S. 301
McCook, Nebraska

FILED
IN COUNTY CLERK'S OFFICE
RED WILLOW CO., NEBR.
DEC 9 - 1980
10:15 o'clock A.M.
Co. Clerk
Deputy

NEBRASKA
REGISTERED
LS - 301
LAND SURVEYOR
DARRELL W. BURKE

Survey

Records

Rural

Book: 4

Pgs.: 8-12

Missing

PLAT OF SURVEY

.....Section or Lot.....Twp. or Blk.....Range..... {East / West} 6th P. M.

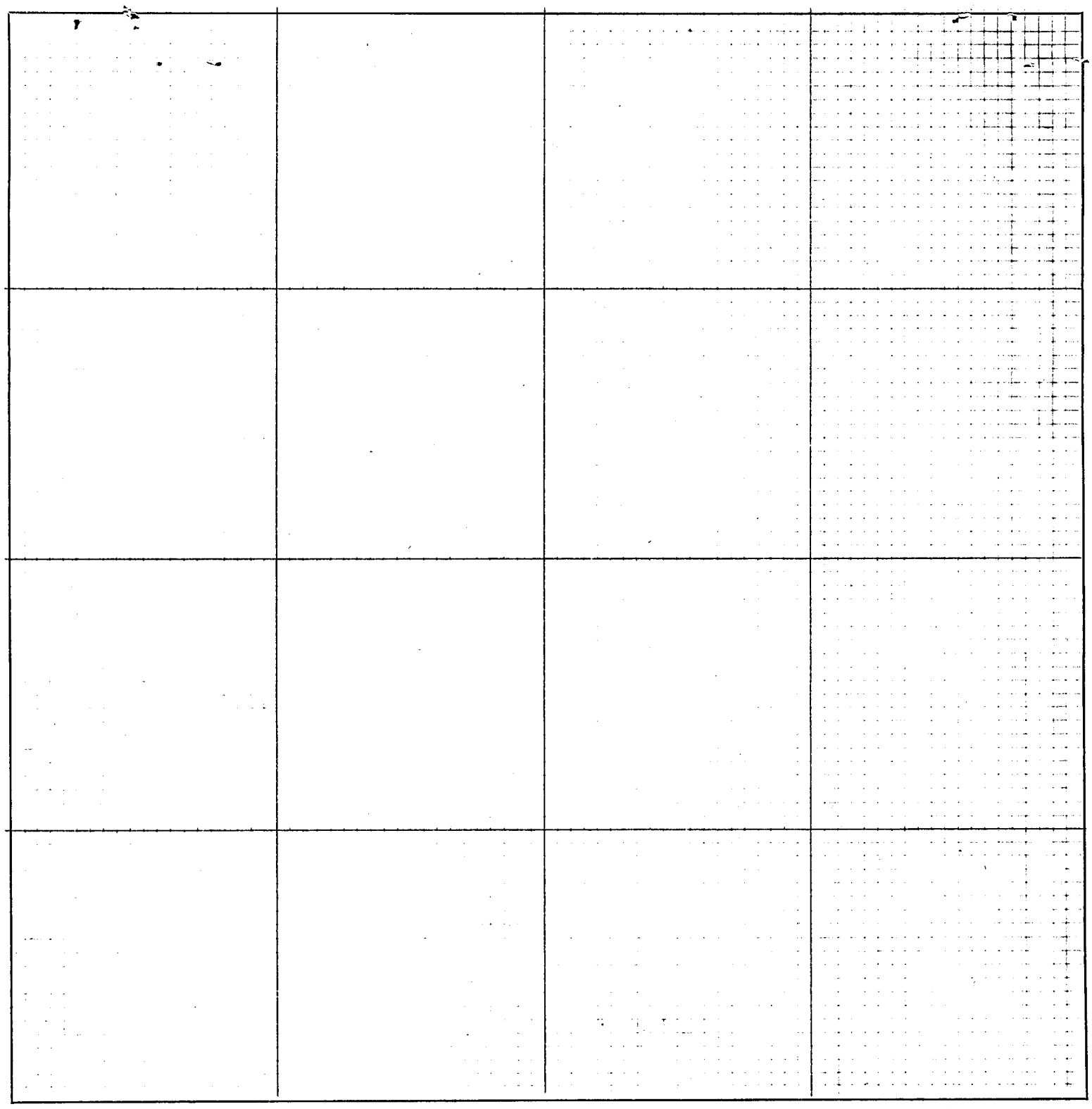

CERTIFICATES

Application for survey of.....*Section*....., *Township*....., *North, Range*.....,

by....., *19*....., *owner of the*.....

.....*of said section.*

Interested parties were notified by.....*on the*.....*day of*.....*19*.....,
(Mail or Personal Service)

of date when said survey would begin. Interested parties present were.....

.....

OATH OF CHAINMEN

We,.....*and*.....,

do hereby certify that, after being duly sworn, we assisted....., *County Surveyor, in the survey of*

.....*Section*....., *Township*.....*North, Range*.....

and that all lines of said survey were accurately measured by us according to instructions given us and to the best of our skill and ability.

Subscribed in my presence and sworn to before me .....*Chainman,*

this.....*day of*.....*19*..... .....*Chainman,*

..... *County Surveyor.* .....*Chainman.*

SURVEYOR'S CERTIFICATE

I hereby certify that on the.....*day of*.....*19*....., *I surveyed*

.....

Section....., *Township*.....*North, Range*....., *and that said survey was accurately made, according to law and the established rules and regulations governing the subdivision of sections, and that all corners were perpetuated with durable material as provided by law and as specifically set forth in the foregoing field notes; and that said notes and map have been compared with the memorandum notes of survey and are true and correct.*

Witness my hand this.....*day of*.....*19*.....

.....*County Surveyor.*

SW 1/4 Sec. 18
T-3-N R-29-W

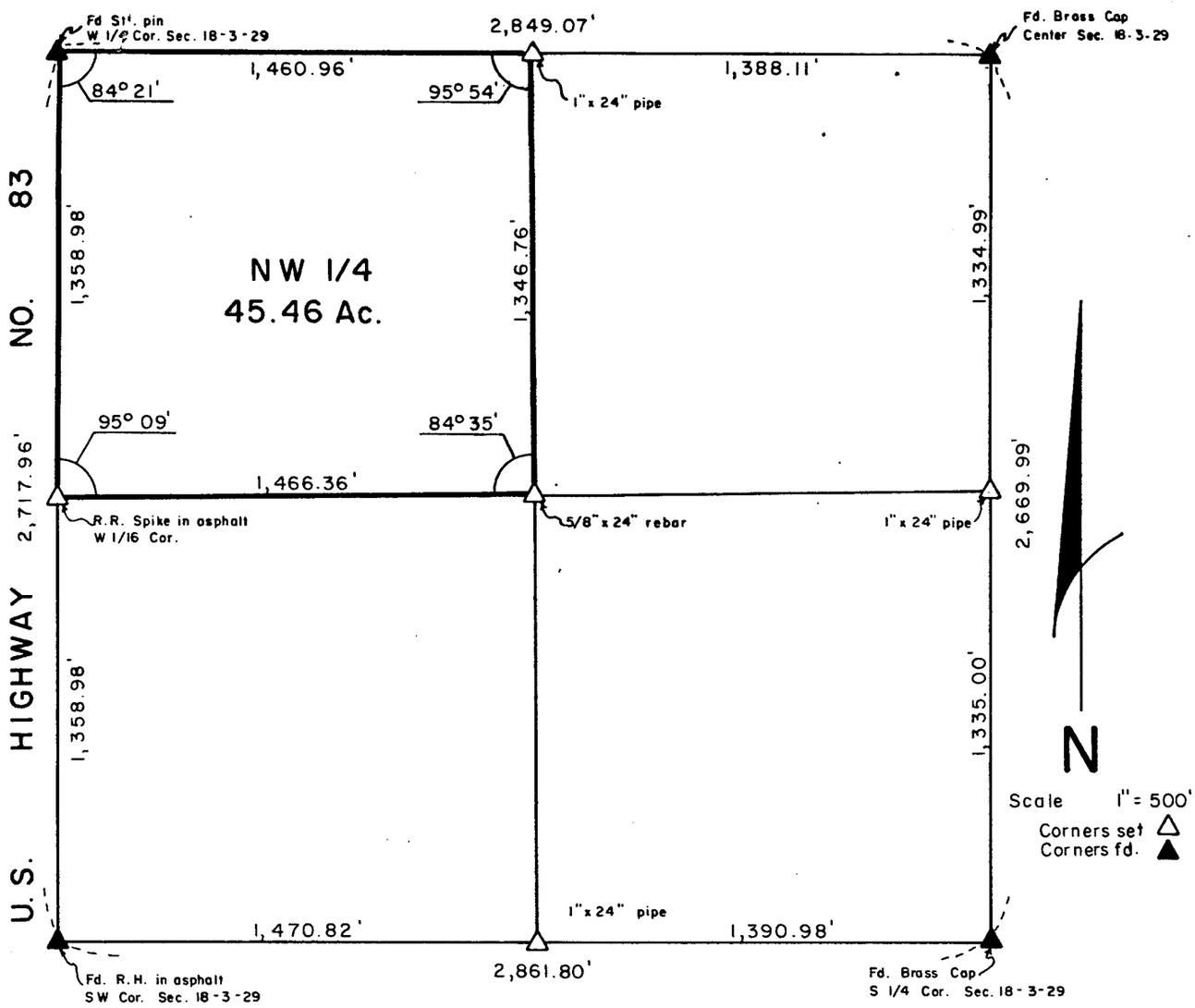

SURVEYOR'S CERTIFICATE

I hereby certify that the above Plat of Survey is a true and correct delineation of a field survey conducted by me locating the Northwest Quarter of the Southwest Quarter ($NW\frac{1}{4}$-$SW\frac{1}{4}$) of Section 18, Township-3-North, Range-29-West of the Sixth P.M., Red Willow County, Nebraska, subject to existing Highway right-of-ways.

May 15, 1980

Darrell W. Burke L.S. 301
McCook, Nebraska

FILED
IN COUNTY CLERK'S OFFICE
RED WILLOW CO., NEBR.
JUL 23 1980
2:30 o'clock P. M.
Phyllis Schaack Co. Clerk
Deputy

NEBRASKA REGISTERED LS-301 LAND SURVEYOR DARRELL W. BURKE

PLAT OF SURVEY

.....Section or Lot.....Twp. or Blk.....Range..... {East / West} 6th P. M.



CERTIFICATES

Application for survey of.....*Section*....., *Township*....., *North, Range*.....,

by....., *19*....., *owner of the*.....

.....*of said section.*

Interested parties were notified by.....*on the*.....*day of*.....*19*.....,
(Mail or Personal Service)

of date when said survey would begin. Interested parties present were.....

.....

OATH OF CHAINMEN

We,.....*and*.....,

do hereby certify that, after being duly sworn, we assisted....., *County Surveyor, in the survey of*

.....*Section*....., *Township*.....*North, Range*.....

and that all lines of said survey were accurately measured by us according to instructions given us and to the best of our skill and ability.

Subscribed in my presence and sworn to before me .....*Chainman,*

this.....*day of*.....*19*..... .....*Chainman,*

..... *County Surveyor.* .....*Chainman.*

SURVEYOR'S CERTIFICATE

I hereby certify that on the.....*day of*.....*19*....., *I surveyed*

.....

Section....., *Township*.....*North, Range*....., *and that said survey was accurately made, according to law and the established rules and regulations governing the subdivision of sections, and that all corners were perpetuated with durable material as provided by law and as specifically set forth in the foregoing field notes; and that said notes and map have been compared with the memorandum notes of survey and are true and correct.*

Witness my hand this.....*day of*.....*19*.....

.....*County Surveyor.*

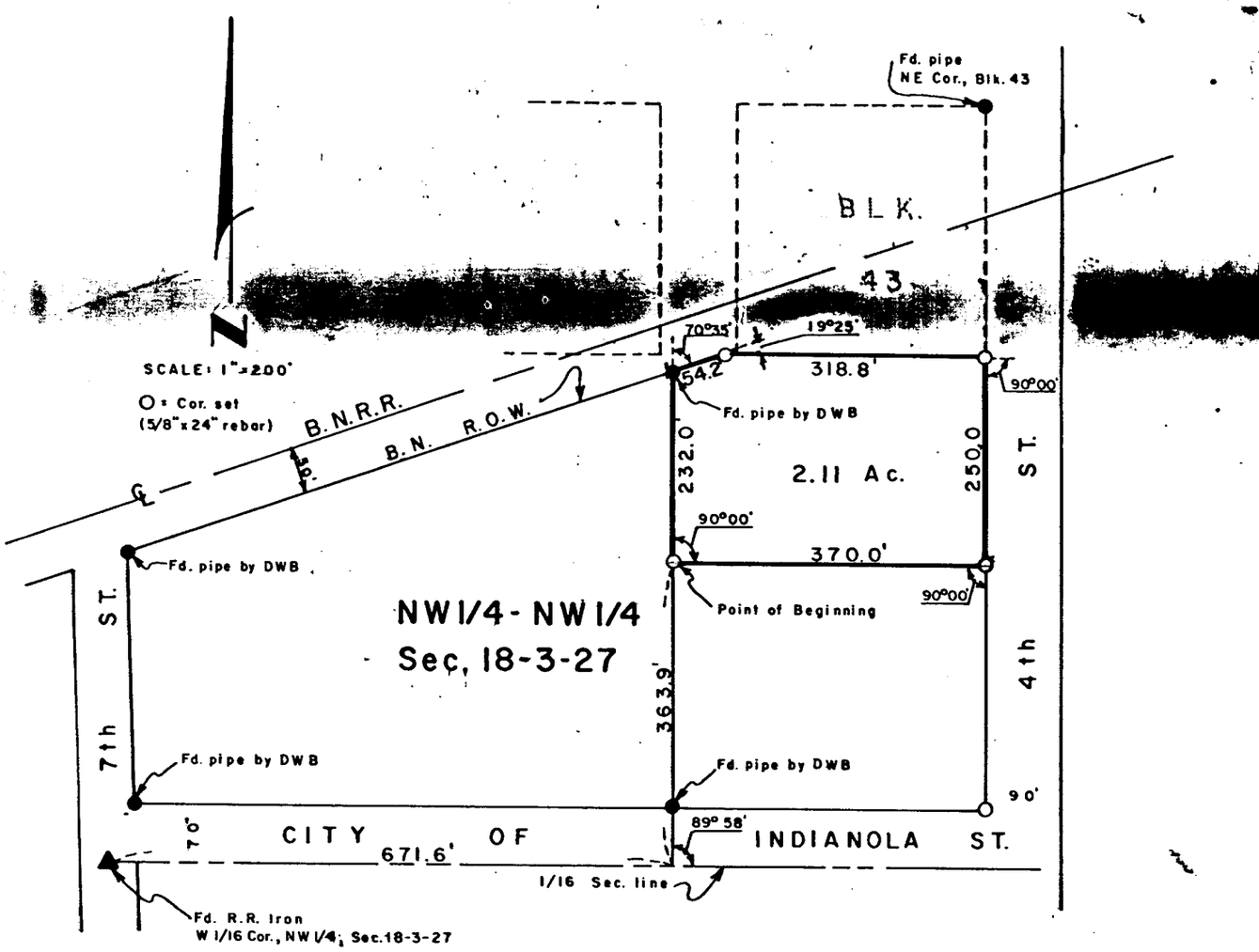

SURVEYOR'S CERTIFICATE

I hereby certify that the above Plat of Survey is a true and correct delineation of a field survey conducted by me locating a tract of land in the Northwest Quarter of the Northwest Quarter, (NW¼-NW¼), of Section 18, Township-3-North, Range-27-West of the' Sixth P. M., in Red Willow County, Nebraska, meor particularly described as follows:

Referring to the West Sixteenth corner or the Northwest Quarter of said section 18, thence easterly, along the Sixteenth Section line, 671,6 feet to a point; thence 89°58' Left, 363.9 feet to the true Point of Beginning; thence 232.0 feet along the same line to a point; thence70°35' Right, 54.2 feet to a point; thence 19°25' Right, 318.8 feet to a point; thence 90°00' Right, 250.0 feet to a point; thence 90°00' Right, 370.0 feet to the point of Beginning, containing 2.11 acres, more or less

Dated May 15, 1980

FILED
IN COUNTY CLERK'S OFFICE
RED WILLOW CO., NEBR.
JUL 23 1980
2:30 O'clock P.M.
Phyllis Rehrach Co. Clerk
Deputy

Darrell W. Burke L.S. 301
McCook, Nebraska

NEBRASKA
REGISTERED
LS-301
LAND SURVEYOR
DARRELL W. BURKE

PLAT OF SURVEY

.....Section or Lot.....Twp. or Blk.....Range..... {East / West} 6th P. M.



CERTIFICATES

Application for survey of.....*Section*....., *Township*....., *North, Range*.....,

by....., *19*....., *owner of the*.....

.....*of said section.*

Interested parties were notified by.....*on the*.....*day of*.....*19*.....,
(Mail or Personal Service)

of date when said survey would begin. Interested parties present were.....

.....

OATH OF CHAINMEN

We,.....*and*.....,

do hereby certify that, after being duly sworn, we assisted....., *County Surveyor, in the survey of*

.....*Section*....., *Township*.....*North, Range*.....

and that all lines of said survey were accurately measured by us according to instructions given us and to the best of our skill and ability.

Subscribed in my presence and sworn to before me .....*Chainman,*

this.....*day of*.....*19*..... .....*Chainman,*

..... *County Surveyor.* .....*Chainman.*

SURVEYOR'S CERTIFICATE

I hereby certify that on the.....*day of*.....*19*....., *I surveyed*

.....

Section....., *Township*.....*North, Range*....., *and that said survey was accurately made, according to law and the established rules and regulations governing the subdivision of sections, and that all corners were perpetuated with durable material as provided by law and as specifically set forth in the foregoing field notes; and that said notes and map have been compared with the memorandum notes of survey and are true and correct.*

Witness my hand this.....*day of*.....*19*.....

.....*County Surveyor.*

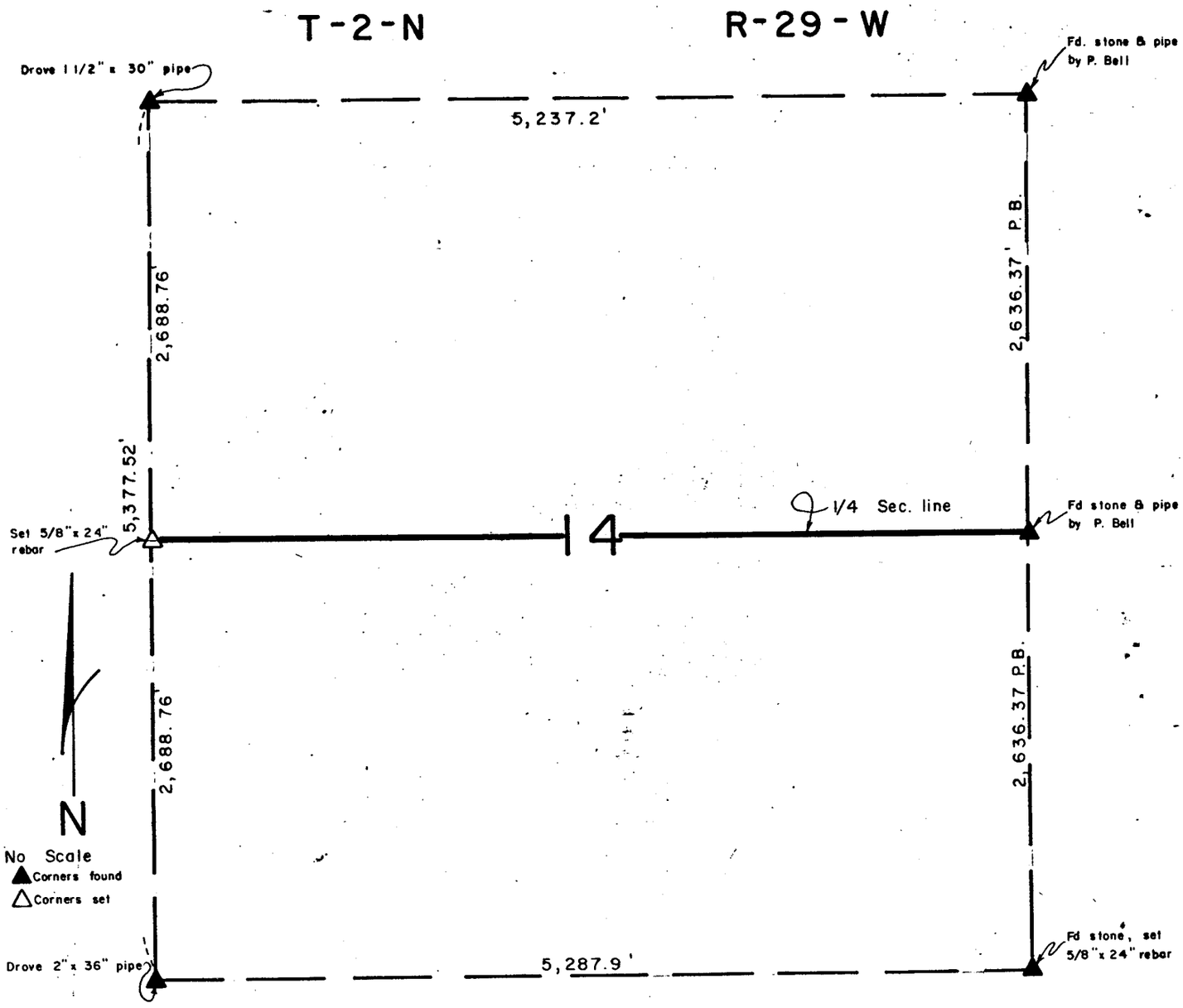

SURVEYOR'S CERTIFICATE

I hereby certify that the above Plat of Survey is a true and correct delineation of a field survey conducted by me locating the East-West Quarter Section line in Section 14, Township-2-North, Range-29-West of the Sixth P.M., Red Willow County, Nebraska.

June 17, 1980

Darrell W. Burke L.S. 301
McCook, Nebraska

FILED
IN COUNTY CLERK'S OFFICE
RED WILLOW CO., NEBR.
JUL 23 1980
2:30 O'clock P.M.
Phyllis Lebeck Co. Clerk
Deputy

PLAT OF SURVEY

.....Section or Lot.....Twp. or Blk.....Range..... {East / West} 6th P. M.



CERTIFICATES

Application for survey of.....*Section*....., *Township*....., *North, Range*.....,

by....., *19*....., *owner of the*.....

.....*of said section.*

Interested parties were notified by.....*on the*.....*day of*.....*19*.....,
(Mail or Personal Service)

of date when said survey would begin. Interested parties present were.....

.....

OATH OF CHAINMEN

We,.....*and*.....,

do hereby certify that, after being duly sworn, we assisted....., *County Surveyor, in the survey of*

.....*Section*....., *Township*.....*North, Range*.....

and that all lines of said survey were accurately measured by us according to instructions given us and to the best of our skill and ability.

Subscribed in my presence and sworn to before me .....*Chainman,*

this.....*day of*.....*19*..... .....*Chainman,*

..... *County Surveyor.* .....*Chainman.*

SURVEYOR'S CERTIFICATE

I hereby certify that on the.....*day of*.....*19*....., *I surveyed*

.....

Section....., *Township*.....*North, Range*....., *and that said survey was accurately made, according to law and the established rules and regulations governing the subdivision of sections, and that all corners were perpetuated with durable material as provided by law and as specifically set forth in the foregoing field notes; and that said notes and map have been compared with the memorandum notes of survey and are true and correct.*

Witness my hand this.....*day of*.....*19*.....

.....*County Surveyor.*

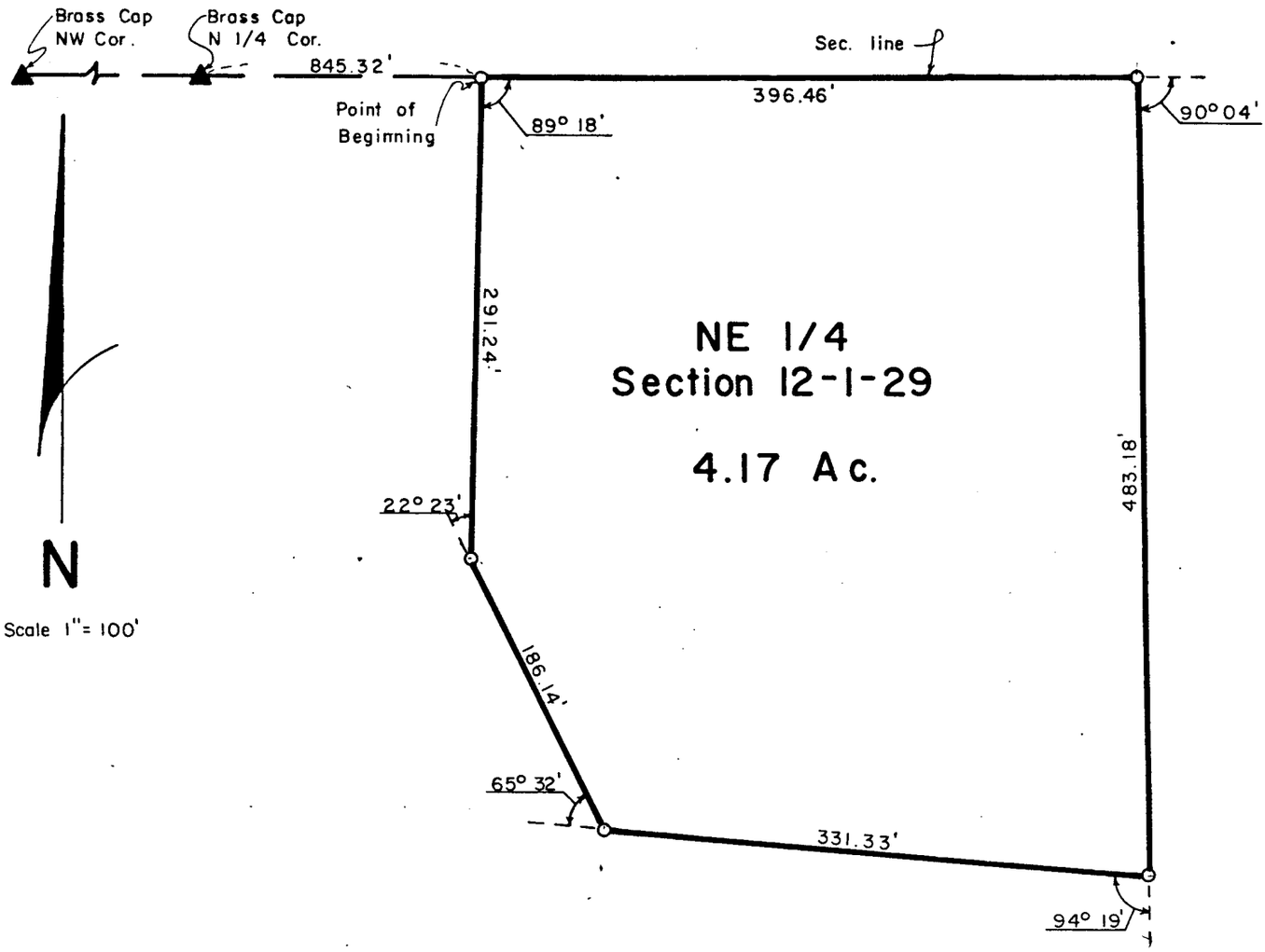

SURVEYOR'S CERTIFICATE

I hereby certify that the above Plat of Survey is a true and correct delineation of a field survey conducted by me locating a tract of land in the Northeast Quarter (NE$\frac{1}{4}$) of Section 12 Township-1-North, Range-29-West of the Sixth P.M., Red Willow County, Nebraska more particularly described as follows: Commencing at the North Quarter Corner of said Section 12; thence Easterly along the North line of said Section, 845.32 feet to the true point of beginning; thence continuing East along said Section line, 396.46 feet to a point; thence Right 90°04', 483.18 feet to a point; thence Right 94°19', 331.33 feet to a point; thence Right 65°32', 186.14 feet to a point; thence Right 22°23', 291.24 feet to the point of beginning containing 4.17 acres more or less.

July 2, 1980

Darrell W. Burke L.S. 301
McCook, Nebraska

FILED
IN COUNTY CLERK'S OFFICE
RED WILLOW CO., NEBR.
JUL 23 1980
3:30 O'clock P.M.
Phyllis Schaal Co. Clerk
Deputy

NEBRASKA REGISTERED LS-301 LAND SURVEYOR DARRELL W. BURKE

PLAT OF SURVEY

.....Section or Lot.....Twp. or Blk.....Range..... {East / West} 6th P. M.



CERTIFICATES

Application for survey of.....*Section*....., *Township*....., *North, Range*.....,

by....., *19*....., *owner of the*.....

.....*of said section.*

Interested parties were notified by.....*on the*.....*day of*.....*19*.....,
(Mail or Personal Service)

of date when said survey would begin. Interested parties present were.....

.....

OATH OF CHAINMEN

We,.....*and*.....,

do hereby certify that, after being duly sworn, we assisted....., *County Surveyor, in the survey of*

.....*Section*....., *Township*.....*North, Range*.....

and that all lines of said survey were accurately measured by us according to instructions given us and to the best of our skill and ability.

Subscribed in my presence and sworn to before me .....*Chainman,*

this.....*day of*.....*19*..... .....*Chainman,*

..... *County Surveyor.* ..... *Chainman.*

SURVEYOR'S CERTIFICATE

I hereby certify that on the.....*day of*.....*19*....., *I surveyed*

.....

Section....., *Township*.....*North, Range*....., *and that said survey was accurately made, according to law and the established rules and regulations governing the subdivision of sections, and that all corners were perpetuated with durable material as provided by law and as specifically set forth in the foregoing field notes; and that said notes and map have been compared with the memorandum notes of survey and are true and correct.*

Witness my hand this.....*day of*.....*19*.....

.....*County Surveyor.*

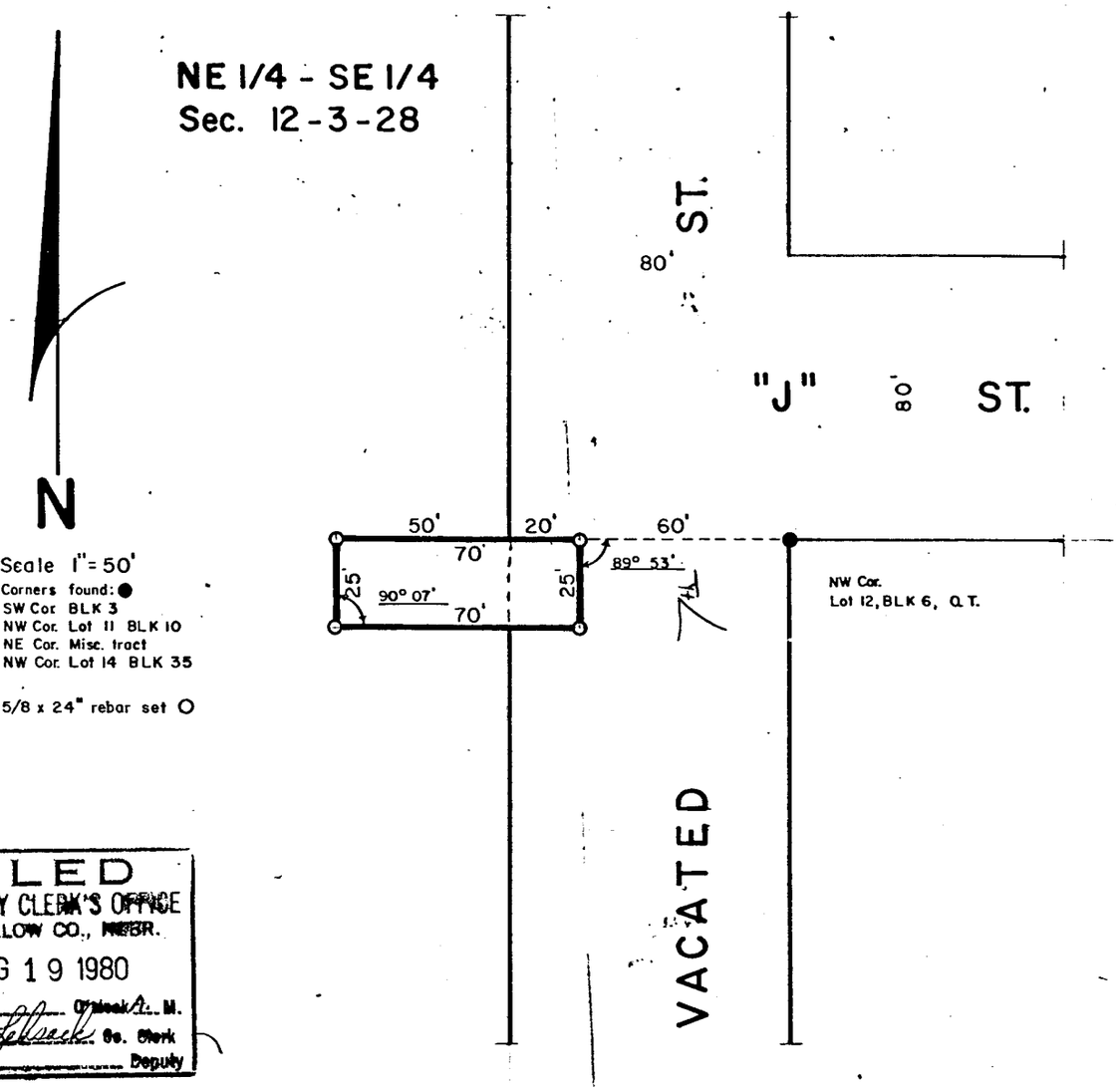

FILED
IN COUNTY CLERK'S OFFICE
RED WILLOW CO., NEBR.
AUG 19 1980
11:40 O'clock A. M.
Phyllis Lebsack Co. Clerk
Deputy

SURVEYOR'S CERTIFICATE

I hereby certify that the above Plat of Survey is a true and correct delineation of a field survey conducted by me locating a tract of land in the Northeast Quarter of the Southeast Quarter (NE¼-SE¼) of Section 12, Township-3-North, Range-28-West of the Sixth P.M., Red Willow County, Nebraska, more particularly described as follows:

Commencing at a point 60 feet west of the northwest corner of Block 6, Original Town of Indianola, in line with the south line of J Street; thence west 70 feet to a point; thence south 25 feet to a point; thence east 70 feet to a point; thence north 25 feet to the point of beginning.

August 19, 1980

Darrell W. Burke
Darrell W. Burke
McCook, Nebraska

NEBRASKA REGISTERED LS-301 LAND SURVEYOR DARRELL W. BURKE

PLAT OF SURVEY

.....Section or Lot.....Twp. or Blk.....Range..... {East / West} 6th P. M.



CERTIFICATES

Application for survey of.....*Section*....., *Township*....., *North, Range*.....,

by....., *19*....., *owner of the*.....

.....*of said section.*

Interested parties were notified by.....*on the*.....*day of*.....*19*.....,
(Mail or Personal Service)

of date when said survey would begin. Interested parties present were.....

.....

OATH OF CHAINMEN

We,.....*and*.....,

do hereby certify that, after being duly sworn, we assisted....., *County Surveyor, in the survey of*

.....*Section*....., *Township*.....*North, Range*.....

and that all lines of said survey were accurately measured by us according to instructions given us and to the best of our skill and ability.

Subscribed in my presence and sworn to before me .....*Chainman,*

this.....*day of*.....*19*..... .....*Chainman,*

..... *County Surveyor.* .....*Chainman.*

SURVEYOR'S CERTIFICATE

I hereby certify that on the.....*day of*.....*19*....., *I surveyed*

.....

Section....., *Township*.....*North, Range*....., *and that said survey was accurately made, according to law and the established rules and regulations governing the subdivision of sections, and that all corners were perpetuated with durable material as provided by law and as specifically set forth in the foregoing field notes; and that said notes and map have been compared with the memorandum notes of survey and are true and correct.*

Witness my hand this.....*day of*.....*19*.....

.....*County Surveyor.*

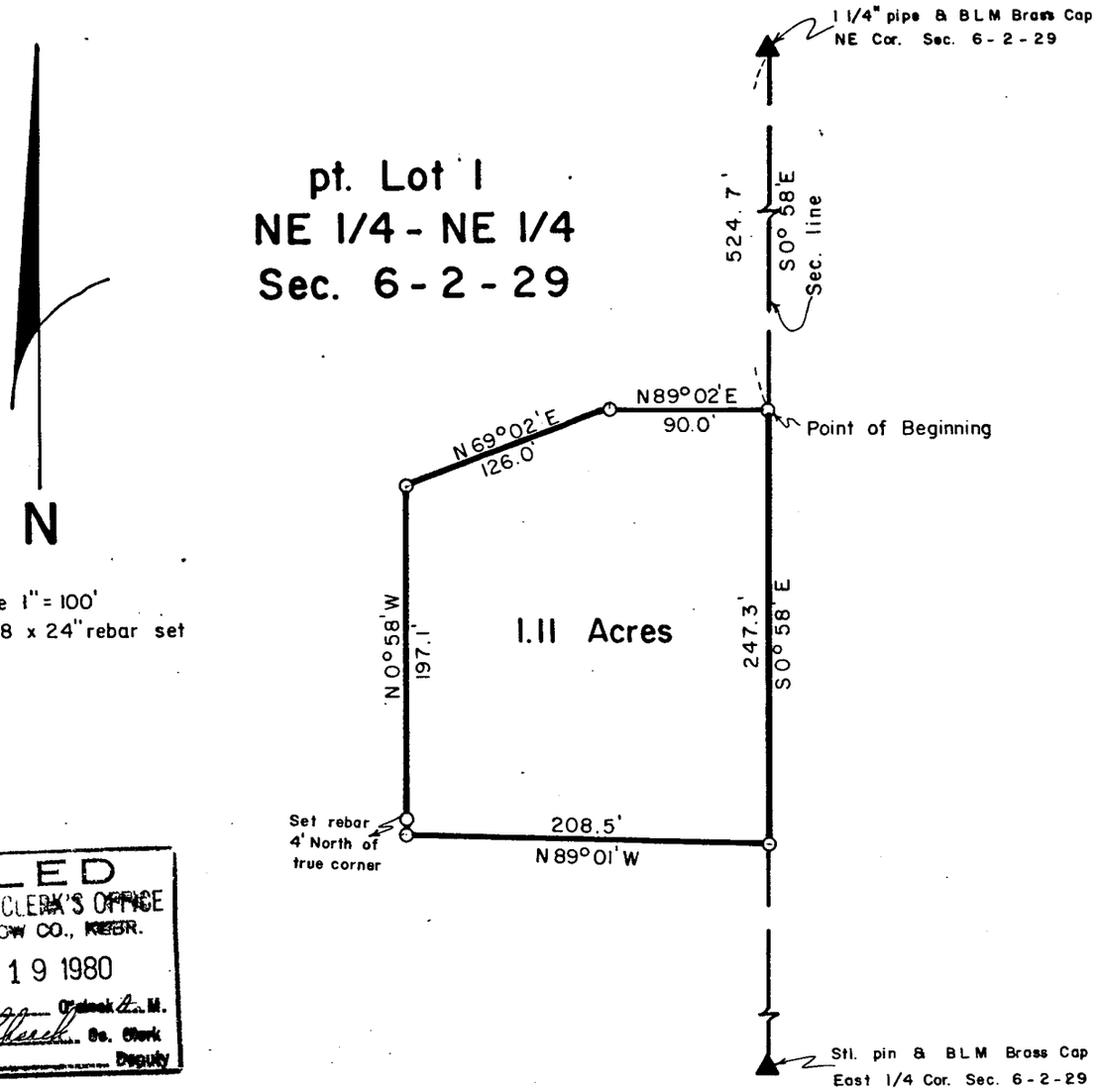

FILED
IN COUNTY CLERK'S OFFICE
RED WILLOW CO., NEBR.
AUG 19 1980
11:40 O'clock A.M.
Phyllis Lebeck Co. Clerk
Deputy

SURVEYOR'S CERTIFICATE

I hereby certify that the above Plat of Survey is a true and correct delineation of a field survey conducted by me locating a tract of land in the Northeast Quarter of the Northeast Quarter (NE$\frac{1}{4}$-NE$\frac{1}{4}$) of Section 6, Township-2-North, Range-29-West of the Sixth P.M., Red Willow County, Nebraska more particularly described as follows: Referring to the Northeast corner of said Section 6; thence S0°58'E, 524.7 feet to the true point of beginning; thence continuing S0°58'E, 247.3 feet to a point; thence N89°01'W, 208.5 feet to a point; thence N 0°58'W, 197.1 feet to a point; thence N69°02'E, 126.0 feet; thence N89°02'E, 90.0 feet to the point of beginning containing 1.11 acres more or less.

July 24, 1980

Darrell W. Burke L.S. 301
McCook, Nebraska

REGISTERED
LS - 301
LAND SURVEYOR
DARRELL W. BURKE

PLAT OF SURVEY

.....Section or Lot.....Twp. or Blk.....Range..... {East / West} 6th P. M.



CERTIFICATES

Application for survey of.....*Section*....., *Township*....., *North, Range*.....,

by....., *19*....., *owner of the*.....

.....*of said section.*

Interested parties were notified by.....*on the*.....*day of*.....*19*.....,
(Mail or Personal Service)

of date when said survey would begin. Interested parties present were.....

.....

OATH OF CHAINMEN

We,.....*and*.....,

do hereby certify that, after being duly sworn, we assisted....., *County Surveyor, in the survey of*

.....*Section*....., *Township*.....*North, Range*.....:.....
and that all lines of survey were accurately measured by us according to instructions given us and to the best of our skill and ability.

Subscribed in my presence and sworn to before me .....*Chainman,*

this.....*day of*.....*19*..... .....*Chainman,*

..... *County Surveyor.* ..... *Chainman.*

SURVEYOR'S CERTIFICATE

I hereby certify that on the.....*day of*.....*19*....., *I surveyed*

.....

Section....., *Township*.....*North, Range*....., *and that said survey was accurately made, according to law and the established rules and regulations governing the subdivision of sections, and that all corners were perpetuated with durable material as provided by law and as specifically set forth in the foregoing field notes; and that said notes and map have been compared with the memorandum notes of survey and are true and correct.*

Witness my hand this.....*day of*.....*19*.....

.....*County Surveyor.*

REPORT OF PERMANENT SURVEY CORNER MARKERS AND WITNESSES

Red Willow Co. COUNTY

North 1/4 Corner of Section No. 4, T- 3 -N, R- 28 - W

FIELD NOTES

Party Chief Darrell W Burke

Date: October 20, 1980

Found stone and pipe by P Bell, Book 3, page 30, April, 1931.
Set Brass Cap in 3" pipe over stone

FILED
IN COUNTY CLERK'S OFFICE
RED WILLOW CO., NEBR.
OCT 20 1980
3:50 o'clock P.M.
Phyllis Leland Co. Clerk
Deputy

CORNER TIES

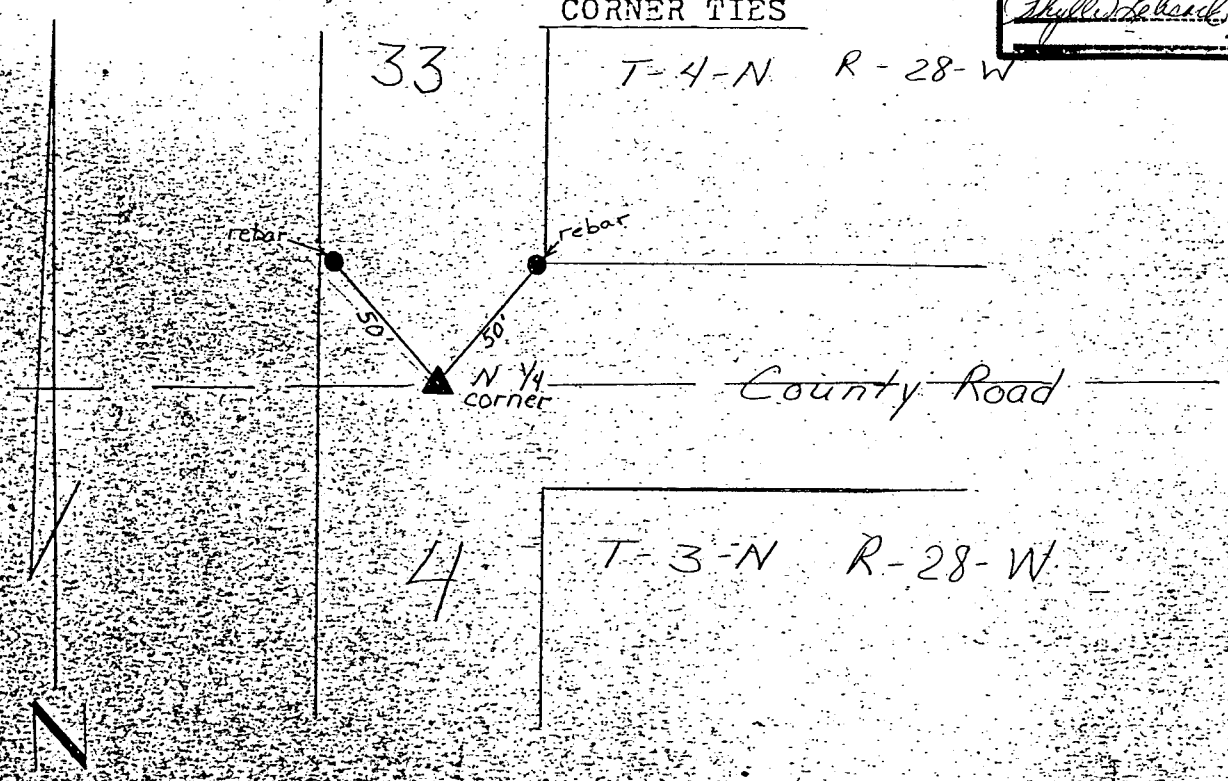

Party Chief: _____

Date: _____

PLAT OF SURVEY

.....Section or Lot.....Twp. or Blk.....Range..... {East / West} 6th P. M.

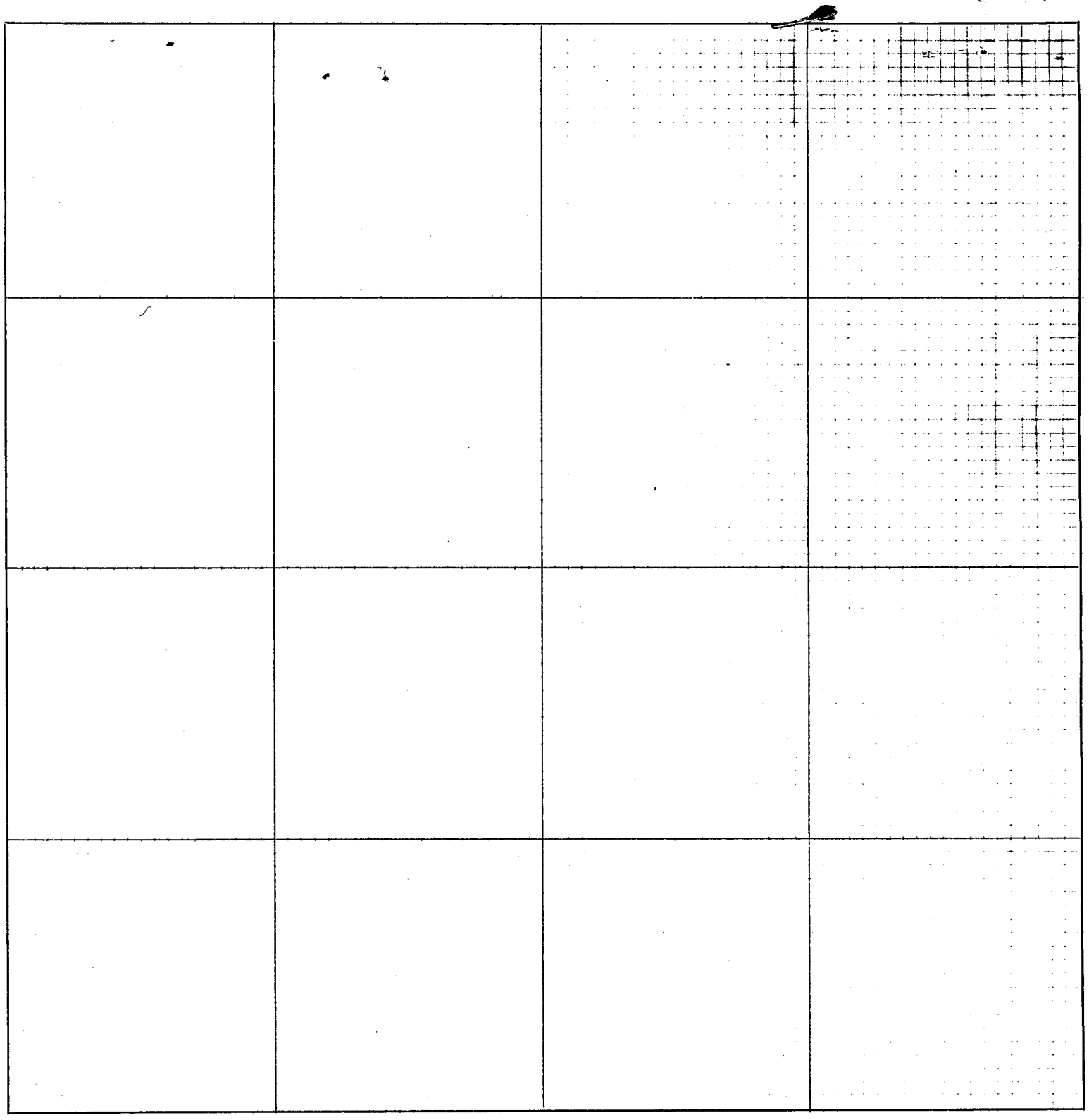

CERTIFICATES

Application for survey of.....*Section*....., *Township*....., *North, Range*.....,

by....., *19*....., *owner of the*.....

.....*of said section.*

Interested parties were notified by.....*on the*.....*day of*.....*19*.....,
(Mail or Personal Service)

of date when said survey would begin. Interested parties present were.....

.....

OATH OF CHAINMEN

We,.....*and*.....,

do hereby certify that, after being duly sworn, we assisted....., *County Surveyor, in the survey of*

.....*Section*....., *Township*.....*North, Range*.....

and that all lines of said survey were accurately measured by us according to instructions given us and to the best of our skill and ability.

Subscribed in my presence and sworn to before me .....*Chainman,*

this.....*day of*.....*19*..... .....*Chainman,*

..... *County Surveyor.* ..... *Chainman.*

SURVEYOR'S CERTIFICATE

I hereby certify that on the.....*day of*.....*19*....., *I surveyed*

.....

Section....., *Township*.....*North, Range*....., *and that said survey was accurately made, according to law and the established rules and regulations governing the subdivision of sections, and that all corners were perpetuated with durable material as provided by law and as specifically set forth in the foregoing field notes; and that said notes and map have been compared with the memorandum notes of survey and are true and correct.*

Witness my hand this.....*day of*.....*19*.....

.....*County Surveyor.*

5.00

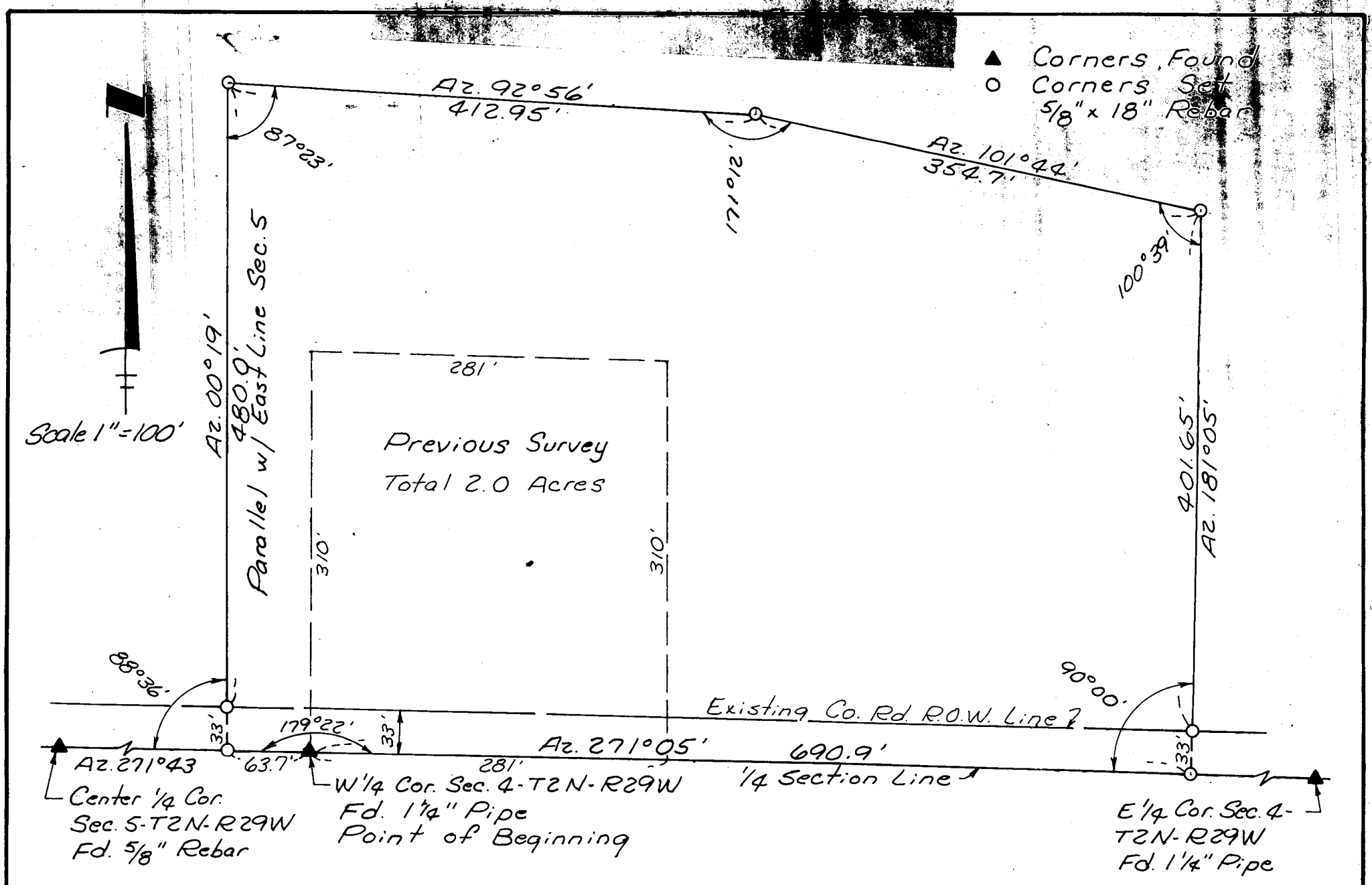

SURVEYORS CERTIFICATE

I certify that on March 21, 1985 a survey was conducted under my supervision locating the boundaries of a tract of land in Part of the Southeast Quarter of the Northeast Quarter of Section 5 and Part of the Southwest Quarter of the Northwest Quarter of Section 4 all in Township 2 North Range 29 West of the Sixth P.M. Red Willow County, Nebraska being more particularly described as follows:

Beginning at the West Quarter Corner of said Section 4, thence Westerly on the South line of said Southeast Quarter of the Northeast Quarter of Section 5 and on an Azimuth of 271° 43' 63.7 feet, thence on an Azimuth of 00° 19' 513.0 feet, thence on an Azimuth of 92° 56' 412.95 feet, thence on an Azimuth of 101° 44' 354.7 feet, thence on an Azimuth of 181° 05' 434.65 feet to a point on the South line of said Southwest Quarter of the Northwest Quarter of Section 4, thence on an Azimuth of 271° 05' 690.9 feet more or less to the Point of Beginning and containing 8.50 Acres more or less of which 0.57 Acres is County Road Right of Way.

RECEIVED
JAN 15 1986
SURVEY RECORD REPOSITORY
Red Willow County
83-111

FILED
IN COUNTY CLERK'S OFFICE
RED WILLOW CO. NEBR
JAN 30 1986
9:50 O'clock A M
Phyllis Lehrsch Co. Clerk
Deputy

PLAT OF SURVEY

.....Section or Lot.....Twp. or Blk.....Range..... {East / West} 6th P. M.



CERTIFICATES

Application for survey of.....*Section*....., *Township*....., *North, Range*.....,

by....., *19*....., *owner of the*.....

.....*of said section.*

Interested parties were notified by.....*on the*.....*day of*.....*19*.....,
(Mail or Personal Service)

of date when said survey would begin. Interested parties present were.....

.....

OATH OF CHAINMEN

We,.....*and*.....,

do hereby certify that, after being duly sworn, we assisted....., *County Surveyor, in the survey of*

.....*Section*....., *Township*.....*North, Range*.....

and that all lines of said survey were accurately measured by us according to instructions given us and to the best of our skill and ability.

Subscribed in my presence and sworn to before me .....*Chainman,*

this.....*day of*.....*19*..... .....*Chainman,*

..... *County Surveyor.* .....*Chainman.*

SURVEYOR'S CERTIFICATE

I hereby certify that on the.....*day of*.....*19*....., *I surveyed*

.....

Section....., *Township*.....*North, Range*....., *and that said survey was accurately made, according to law and the established rules and regulations governing the subdivision of sections, and that all corners were perpetuated with durable material as provided by law and as specifically set forth in the foregoing field notes; and that said notes and map have been compared with the memorandum notes of survey and are true and correct.*

Witness my hand this.....*day of*.....*19*.....

.....*County Surveyor.*

FILED
IN COUNTY CLERK'S OFFICE
RED WILLOW CO. NEBR.
MAR 3 1986
10:10 A.M. O'clock
Phyllis Schenck Co. Clerk
Deputy

TRACT IN SE 1/4
SECTION 32, T. 3 N., R. 29 W.
RED WILLOW COUNTY, NEBRASKA

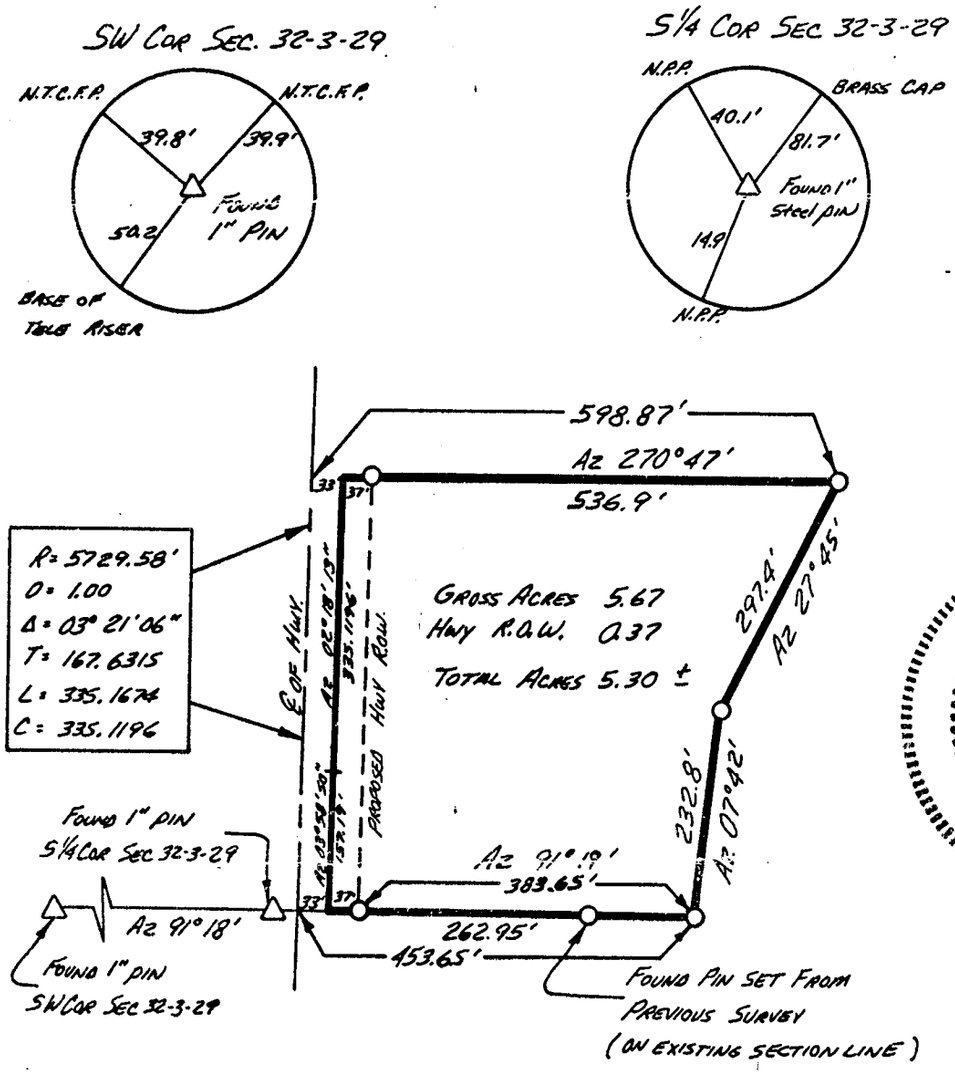

RECEIVED
FEB 04 1986
SURVEY RECORD REPOSITORY
$5.00
Red Willow County
85-12

NEBRASKA
REGISTERED
LS-345
LAND SURVEYOR
DALE W. SALL

LEGAL DESCRIPTION:

A tract of land located in the SE¼ of Section 32, Township 3 North, Range 29 West of the 6th P.M. in Red Willow County, Nebraska, described as follows;

Commencing at the Southwest corner of said SE¼, thence on an Az 91°19'00", along the south line of said SE¼, 29.92 feet to a point on the centerline of the existing Highway #83 which is the True Point of Beginning; thence continuing on an Az 91°19"00", along the south line of said SE¼, 453.65 feet; thence on an Az 07°42'00", 232.80 feet; thence on an Az 27°45'00", 297.40 feet; thence on an Az 270°47'00", 598.87 feet to a point on the centerline of Highway #83; thence southerly on said highway centerline on a cirve of radius 5729.58 feet whose chord is 335.12 feet on an Az 02°18'13" with an arc length of 335.17 feet; thence on an Az 03°58'50 ", along the highway centerline, 157.19 feet to the Point of Beginning.

Said tract contains 5.67 acres more or less of which 0.37 acres more or less are existing highway right-of-way.

SURVEYOR'S CERTIFICATE:

I do hereby certify that, under my personal supervision, this plat and legal description were prepared from an actual survey completed on the 25th day of April, 1985, and is correct to the best of my knowledge.

Dale W. Sall

Dale W. Sall, Registered Land Surveyor
Nebraska Registration Number 345

PLAT OF SURVEY

.....Section or Lot.....Twp. or Blk.....Range..... {East / West} 6th P. M.



CERTIFICATES

Application for survey of.....*Section*....., *Township*....., *North, Range*.....,

by....., *19*....., *owner of the*.....

.....*of said section.*

Interested parties were notified by.....*on the*.....*day of*.....*19*.....,
(Mail or Personal Service)

of date when said survey would begin. Interested parties present were.....

.....

OATH OF CHAINMEN

We,.....*and*.....,

do hereby certify that, after being duly sworn, we assisted....., *County Surveyor, in the survey of*

.....*Section*....., *Township*.....*North, Range*.....

and that all lines of said survey were accurately measured by us according to instructions given us and to the best of our skill and ability.

Subscribed in my presence and sworn to before me .....*Chainman,*

this.....*day of*.....*19*..... .....*Chainman,*

..... *County Surveyor.* .....*Chainman.*

SURVEYOR'S CERTIFICATE

I hereby certify that on the.....*day of*.....*19*....., *I surveyed*

.....

Section....., *Township*.....*North, Range*....., *and that said survey was accurately made, according to law and the established rules and regulations governing the subdivision of sections, and that all corners were perpetuated with durable material as provided by law and as specifically set forth in the foregoing field notes; and that said notes and map have been compared with the memorandum notes of survey and are true and correct.*

Witness my hand this.....*day of*.....*19*.....

.....*County Surveyor.*

5.00

SURVEY OF TRACT IN SECTIONS 4 & 5 T. 2 N., R. 29 W. & SECTIONS 32 & 33 T. 3 N., R. 29 W. RED WILLOW COUNTY, NEBRASKA

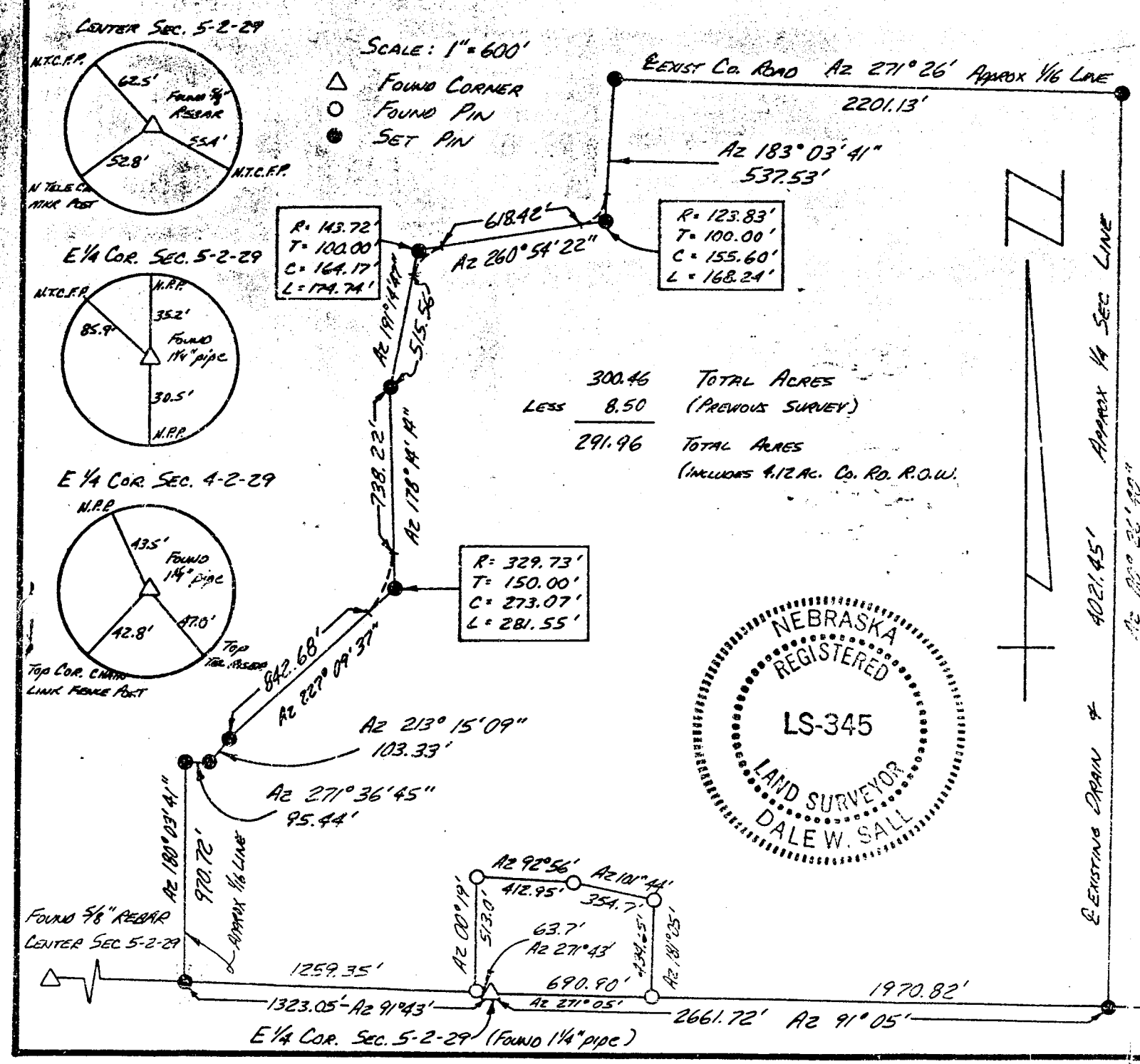

LEGAL DESCRIPTION:

A tract of land located in the NW¼ Section 4, and NE¼ Section 5, Township 2 North, Range 29 West and also in the SW¼ Section 33, and SE¼ Section 32, Township 3 North, Range 29 West of the 6th P.M. in Red Willow County, Nebraska, described as follows;

Commencing at the Southwest corner of the NW¼ of said Section 4, thence on an Az 91°05'00", along the south line of said NW¼, 2661.72 feet; thence on an Az 00°26'40", 4021.45 feet to a poin in the existing County Road; thence on an Az 271°26'00", along the county road, 2201.13 feet to a point in the centerline of an existing bridge; thence on an Az 183°03'41", 537.53 feet; thence southwesterly on a curve of radius 123.83 feet whose chord is 155.60 feet on an Az 221°59'02" with an arc length of 168.24 feet; thence on an Az 260°54'22", 618.42 feet; thence southwesterly on a curve of radius 143.72 feet whose chord is 164.17 feet on an Az 226°04'35" with arc length of 174.74 feet; thence on an Az 191°14'47", 515.56 feet; thence on an Az 178.14'14", 738.22 feet; thence southwesterly on a curve of radius 329.73 feet whose chord is 273.07 feet on an Az 202°41'56" with an arc length of 281.55 feet; thence on an Az 227°09'37", 842.68 feet; thence on an Az 213°15'09", 103.33 feet; thence on an Az 271°36'45", 95.44 feet to a point in an existing property line fence; thence on an Az 180°03'41", 970.72 feet to a point on the south line of said NE¼ of section 5; thence on an Az 91°43'00", along the south line of said NE¼ of section 5, 1323.05 feet to the point of beginning.

Except a tract described as follows; Commencing at the Southwest corner of said NW¼ of section 4, thence on an Az 271°43'00", along the south line of the NE¼ of section 5, 63.7 feet; thence on an Az 00°19'00", 513.00 feet; thence on an Az 92°56'00", 412.95 feet; thence on an Az 101°44'00", 354.70 feet; thence on an Az 181°05'00", 434.65 feet to a point on the south line of said NW¼ of section 4; thence on an Az 271°05'00". along the south line of said NW¼ of section 4, 690.90 feet to the point of beginning.

Said tract contains 291.96 acres more or less of which 4.12 acres more or less is county road right-of-way. Said tract is subject to all easements or rights-of-way as may be previously recorded

SURVEYOR'S CERTIFICATE:

I do hereby certify that, under my personal supervision, this plat and legal description were prepared from an actual survey completed on the 23rd day of April, 1985, and is correct to the best of my knowledge.

Dale W. Sall

Dale W. Sall, Registered Land Surveyor
Nebraska Registration Number 345

RECEIVED
JAN 13 1986
SURVEY RECORD REPOSITORY
$ 5.00
Red Willow County
83-132

FILED
IN COUNTY CLERK'S OFFICE
RED WILLOW CO. NEBR.
JAN 3 0 1986
9:50 O'clock A.M.
Co. Clerk
Deputy

RECEIVED

5.00

SURVEY OF TRACT IN SECTIONS 5 T.2N., R.29W. & SECTIONS 32 & 33 T.3N., R.29W. RED WILLOW COUNTY, NEBRASKA

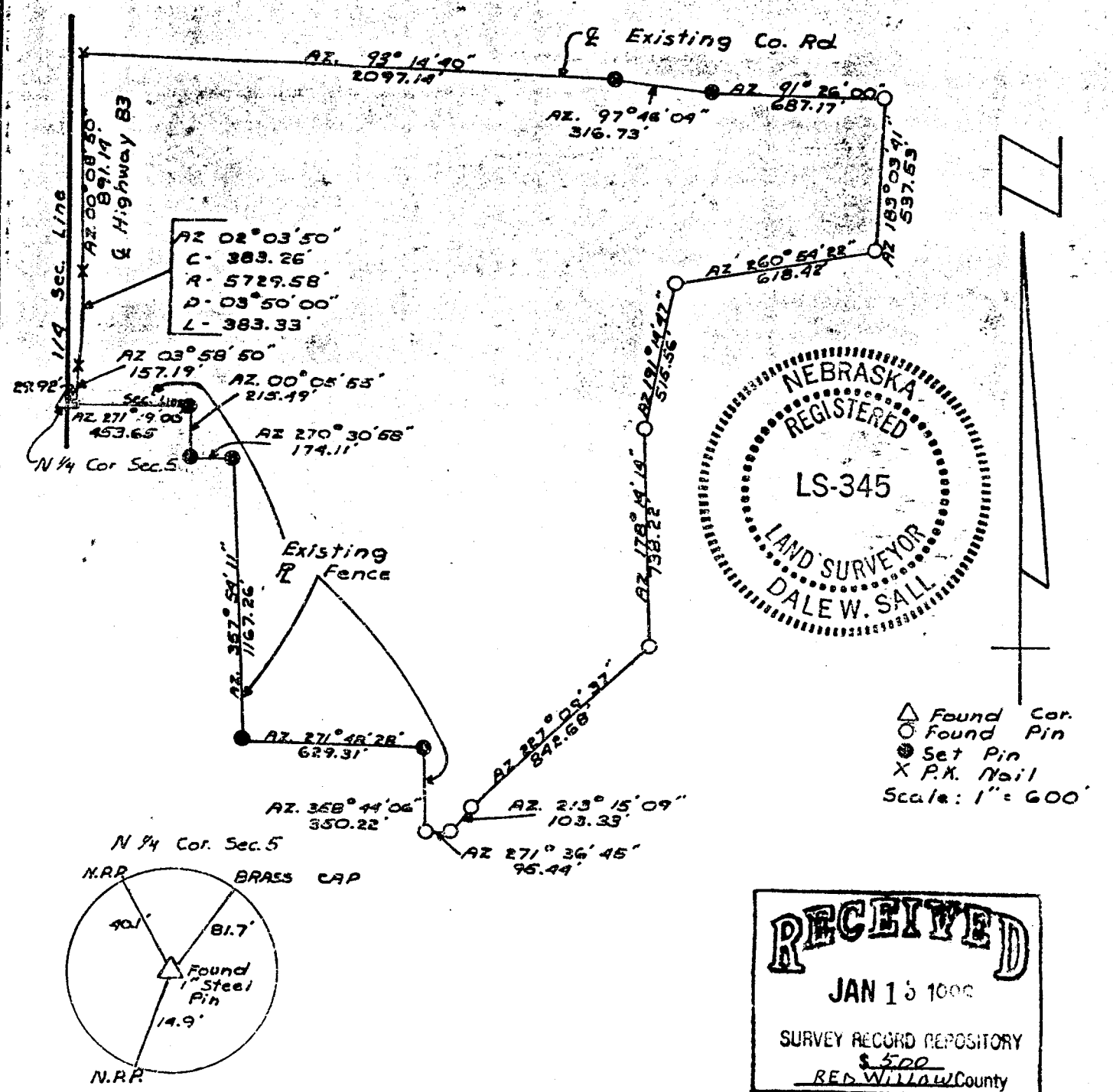

NEBRASKA REGISTERED LS-345 LAND SURVEYOR DALE W. SALL

RECEIVED
JAN 15 1986
SURVEY RECORD REPOSITORY
$ 5.00
RED WILLOW County
83-150

LEGAL DESCRIPTION:

A tract of land located in the NE¼ of Section 5, Township 2 North, Range 29 West and the SW¼ Section 33 and the SE¼ Section 32, Township 3 North, Range 29 West of the 6th P.M. in Red Willow County, Nebraska, described as follows;

Commencing at the Northwest corner of said NE¼ Section 5, thence on an Az 91°19'00", along the north line of said NE¼ section 5, 29.92 feet to the centerline of Highway 183 which is the True Point of Beginning; thence on the centerline of the highway on an Az 03°58'50", 157.19 feet; thence northerly on a curve of radius 5729.58 feet whose chord is 383.26 feet on an Az 02°03'50" with an arc length of 383.33 feet; thence continuing on said centerline on an Az 00°08'50", 891.14 feet; thence on an Az 93°14'40", on the centerline of an existing county road, 2097.14 feet; thence on an Az 97°46'04", 316.73 feet; thence on an Az 91°26'00", 687.17 feet to a point in the centerline of the existing county road and an existing bridge; thence on an Az 183°03'41", 537.53 feet; thence southwesterly on a curve of radius 123.83 feet whose chord is 155.60 feet on an Az 221°59'02" with an arc length of 168.24 feet; thence on an Az 260°54'22", 618.42 feet; thence southwesterly on a curve of radius 143.72 feet whose chord is 164.17 feet on an Az 226°04'35" with arc length of 174.74 feet; thence on an Az 191°14'47", 515.56 feet; thence on an Az 178°14'14", 738.22 feet; thence southwesterly on a curve of radius 329.73 feet whose chord is 273.07 feet on an Az 202°41'56" with arc length of 281.55 feet; thence on an Az 227°09'37", 842.68 feet; thence on an Az 213°15'09", 103.33 feet; thence on an Az 271°36'45", 95.44 feet to a point in an existing property line fence; thence on an Az 358°44'06", along an existing property line fence, 350.22 feet; thence on an Az 271°48'28", 629.31 feet; thence on an Az 357°54'11", 1167.26 feet; thence on an Az 270°30'58", 174.11 feet; thence continuing along an existing property line fence on an Az 00°05'55", 215.49 feet to a point on the south line of said SE¼ section 32; thence on an Az 271°19'00", 453.65 feet to the Point of Beginning.

Said tract contains 134.34 acres more or less of which 1.08 acres more or less is existing highway right-of-way and 2.32 acres more or less is county road right-of-way. Said tract is subject to all easements or rights-of-way as may be previously recorded.

SURVEYOR'S CERTIFICATE:

I do hereby certify that, under my personal supervision, this plat and legal description were prepared from an actual survey completed on the 25th day of April, 1985 and is correct to the best of my knowledge.

Dale W. Sall

Dale W. Sall, Registered Land Surveyor
Nebraska Registration Number 345

FILED
IN COUNTY CLERK'S OFFICE
RED WILLOW CO. NEBR
JAN 30 1986
9:50 o'clock AM
Phyllis Lebsack Co. Clerk
Deputy

PLAT OF SURVEY

.....Section or Lot.....Twp. or Blk.....Range..... {East / West} 6th P. M.



CERTIFICATES

Application for survey of.....*Section*....., *Township*....., *North, Range*.....,

by....., *19*....., *owner of the*.....

.....*of said section.*

Interested parties were notified by.....*on the*.....*day of*.....*19*.....,
(Mail or Personal Service)

of date when said survey would begin. Interested parties present were.....

.....

OATH OF CHAINMEN

We,.....*and*.....,

do hereby certify that, after being duly sworn, we assisted....., *County Surveyor, in the survey of*

.....*Section*....., *Township*.....*North, Range*.....

and that all lines of said survey were accurately measured by us according to instructions given us and to the best of our skill and ability.

Subscribed in my presence and sworn to before me .....*Chainman,*

this.....*day of*.....*19*..... .....*Chainman,*

..... *County Surveyor.* .....*Chainman.*

SURVEYOR'S CERTIFICATE

I hereby certify that on the.....*day of*.....*19*....., *I surveyed*

.....

Section....., *Township*.....*North, Range*....., *and that said survey was accurately made, according to law and the established rules and regulations governing the subdivision of sections, and that all corners were perpetuated with durable material as provided by law and as specifically set forth in the foregoing field notes; and that said notes and map have been compared with the memorandum notes of survey and are true and correct.*

Witness my hand this.....*day of*.....*19*.....

.....*County Surveyor.*

BOARD OF EDUCATIONAL
LANDS AND FUNDS

STATE SURVEYOR
WILLIS L. BROWN
~~ROOM 2002~~
309 South 16th St.

STATE OF NEBRASKA

P. O. BOX 4663, STATE CAPITOL BUILDING
LINCOLN, NEBRASKA 68509

March 29, 1972

Miss Freda Olson
RED WILLOW COUNTY CLERK
COURTHOUSE
McCook, Nebraska 69001

Dear Miss Olson:

We are transmitting herewith a certified copy of the plat and field notes of a survey in Red Willow County, executed by Willis L. Brown, State Surveyor, under Application No. 1332, for the Board of Educational Lands and Funds.

These field notes are to be filed with the County Surveyor's records in your office.

Very truly yours

Willis L. Brown

Willis L. Brown, State Surveyor
P. O. Box 4663, State Capitol Bldg.
Lincoln, Nebraska 68509

WLB:WEH

enc. - Survey

APPLICATION NO. 1332

RED WILLOW COUNTY

RED WILLOW COUNTY

FIELD NOTES OF A DEPENDENT
RESURVEY OF LINES IN SECTION
36, TOWNSHIP 2 NORTH, RANGE
30 WEST OF THE SIXTH P. M., IN
RED WILLOW COUNTY, NEBRASKA,

EXECUTED BY WILLIS L. BROWN,
STATE SURVEYOR, UNDER THE
INSTRUCTIONS OF THE BOARD OF
EDUCATIONAL LANDS AND FUNDS OF
THE STATE OF NEBRASKA
UNDER

APPLICATION NO. 1332

SURVEY COMMENCED APRIL 23, 1970.
SURVEY COMPLETED MAY 27, 1970.

APPLICATION NO.

1332

Lincoln, Nebr., Oct. 27, 1969

To the Board of Educational Lands and Funds, Lincoln, Nebraska.

We, the undersigned land owners in section 36

hereby petition for a survey of the following lines

in Section 36, in Township No(s). 2

North, Range No(s). 30 West, ~~East~~ in Red Willow County, Nebraska, and request that the State Surveyor make an examination and survey of said lines.

We agree to make an advance deposit of such sum as may be requested by you to be applied in payment of the office fees for copying the necessary field notes and maps for the surveyor's use, examination of the surveyor's notes and maps of survey, and the surveyor's per diem and his necessary expenses.

We further agree to pay such additional sum as may be necessary to complete the survey, for material necessary in making the corners of said survey and county surveyor's fee for recording.

Witnesses:	Signature of Applicant(s):
	Board of Educational Lands & Funds
	Lincoln, Nebraska

See Sections 84-404 to 84-410, inclusive, Revised Statutes of Nebraska, 1943.

"A resurvey must be initiated at some well-defined, identified, and unquestioned starting point on the original surveys. It must terminate at some equally well-known and identified point." Hence, it is often necessary to extend measurements beyond the lines required in the immediate survey in order to ascertain the correct location of the corners required.

Application No. 1332 Red Willow County.

Filed October 27, 19 69

BOARD OF EDUCATIONAL LANDS AND FUNDS

By (s) Willis L. Brown
State Surveyor.

Assigned to Willis L. Brown, State Surveyor

October 27, 19 69.

SURVEY APPLICATION NO. 1332

RED WILLOW COUNTY

Application No. 1332 was assigned me by the Secretary of the Board of Educational Lands and Funds, October 27, 1969.

The records of United States surveys on file in the office of the Board of Educational Lands and Funds show that the base line was surveyed by Chas. A. Manners, U. S. Deputy Surveyor, in July, 1859. The east boundary was surveyed by George W. Fairfield, U. S. Deputy Surveyor, in September, 1871. The west and north boundaries of the township were surveyed by R. B. Keyes, U. S. Deputy Surveyor, in June, 1872. Thomas J. Millner, U. S. Deputy Surveyor, subdivided the township in August, 1872.

Prior to the commencement of this survey the records of the Red Willow County Surveyor's office were carefully examined for evidence by which to identify the original corners. Reference to all records used in the identification of the corners will be made in the body of the field notes.

I use in this survey a Gurley transit, No. 651048, having a 6¼-inch horizontal circle graduated to ¼ of a degree and reading by two opposite double verniers to single minutes of arc. This instrument is kept in perfect adjustment during the progress of this survey. All measurements are made with a 100-foot steel tape of correct length held level over uneven ground by use of plumb bobs to assure true horizontal measurements of each line. Measurements are then converted to chains and links.

Stan Rasmussen and Jerry Puls, after first being duly sworn, are employed as chainmen. Robert Bates, after first being duly sworn, is employed as instrumentman. I also assist with the measurements.

All corners monumented in this survey are marked as described in the field notes with a round 5" concrete marker, 24" long with a 3" brass cap marked, "State of Nebraska, State Surveyor, Survey Marker", deposited on the North side thereof.

The courses named in the field notes are all based on an assumed bearing of North on the section line between Sections 35 and 36 (North half-mile).

The original field notes disclose that all corners involved in this survey were originally marked with limestones and pits and mounds. Some of these corners have been perpetuated by County Surveyors using material other than that used by the original surveyor but in most cases the records of these perpetuations are clear so that no trouble is encountered in identifying them as the true corners of the original survey. All such corners found are rebuilt in their original positions. Where no evidence of the original position of a corner can be found, such corner is considered a lost corner and is re-established by proportionate measurements based upon the original plat and field notes.

In writing the field notes, temporary lines and preliminary calculations are omitted for clarification and brevity. Only the actual courses and distances are recorded as the true azimuths and measurements of this survey, all lines being measured along their true courses between corners. This simplifies the record, obviates confusion for the land owners and fulfills the mandates of the Courts.

- -

Survey commenced April 23, 1970.

Survey completed May 27, 1970.

- -

Chains

FIELD NOTES

I commence this survey at the corner of Townships 1 and 2 North, Ranges 29 and 30 West, which I re-establish by intersecting the centerline of a road extending North and South with the centerline of a road extending West. This position agrees with the measurements of G. W. Minkler, Deputy County Surveyor, to the ¼ corner of Sections 1 and 6, as recorded in Book 2, Page 21. Set a standard concrete monument with a brass cap marked:

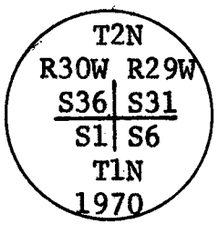

From which:

Steel fence post Witness Corner bears NE 46.6 feet distance.
Steel fence post Witness Corner bears SE 46.6 feet distance.
Steel fence post Witness Corner bears NW 46.6 feet distance.
Steel fence post Witness Corner bears SW 46.6 feet distance.

Temp. Ties:

Nail in fence post bears NW 35.7 ft. distance.
Nail in fence post bears WSW 39.2 ft. distance.

- - - - - - - - - - - - -

From this corner, I run

N. 0° 08' W. on true line between Sections 31 and 36 on the East boundary of T. 2 N., R. 30 W.

79.58 Intersect the position for the corner of Sections 25, 30, 31 and 36 which was shown to me by the farmers in this area who testified that the fence line extending south had been maintained in present position for many years and was on the township line and that the road extending West was on the section line. I rebuild this corner in

Chains

its true position. Set a standard concrete monument with a brass cap marked:

T2N
R30W R29W
S25 S30
S36 S31
1970

From which:

Steel fence post Witness Corner bears NE 46.6 ft. distance.
Steel fence post Witness Corner bears NW 46.6 ft. distance.
Steel fence post Witness Corner bears SW 46.6 ft. distance.
Steel fence post Witness Corner bears South 35.0 ft. distance.

Temp. Ties:

Nail in fence post bears NNW 36.5 ft. distance.
Nail in fence post bears NW 48.9 ft. distance.

Thence, I run

S. 83° 33' W. on true line between Sections 25 and 36.

73.78 Intersect the remonumented original corner of Sections 25, 26, 35 and 36 which is marked by pieces of limestone, the largest being 2"x8"x4". Mr. E. S. Will, County Surveyor in 1881, rebuilt this corner in its true position with a limestone 6"x10"x20", as described in Book 1, Page 107, of the County Surveyor's records. I rebuild this corner in its true position. Set a standard concrete monument with brass cap marked:

T2NR30W
S26 S25
S35 S36
1970

From which:

Steel fence post Witness Corner bears East 33.0 ft. distance.
Steel fence post Witness Corner bears SE 46.6 ft. distance.
Steel fence post Witness Corner bears NW 46.6 ft. distance.
Steel fence post Witness Corner bears SW 46.6 ft. distance.

Temp. Ties:

Nail in fence post bears East 31.4 ft. distance.
Nail in fence post bears SE 39.3 ft. distance.
Nail in fence post bears SSE 54.8 ft. distance.

Dependent Resurvey of Lines in Sec. 36, T. 2 N., R. 30 W., in Red Willow County, Nebraska

Chains

From the corner of Townships 1 and 2 North, Ranges 29 and 30 West, as hereinbefore described, I run

S. 84° 05' W. on true line between Sections 1 and 36 on the South boundary of T. 2 N., R. 30 W.

73.47 Intersect point for the corner of Sections 1, 2, 35 and 36, Ts. 1 & 2 N., R. 30 W., which is in the center of roads extending North, South, East and West. This point agrees with the improvements in Section 1, and the center ¼ corner and center East 1/16 corner as shown in the survey of 1886 by Mr. G. W. Minkler, Deputy County Surveyor, as recorded in Book 2, Page 21. I rebuild this corner in its true position. Set a standard concrete monument marked:

T2N R30W
S35 | S36
S2 | S1
T1N
1970

From which:

Steel fence post Witness Corner bears SW 46.6 ft. distance.
Steel fence post Witness Corner bears SE 46.6 ft. distance.
Steel fence post Witness Corner bears NW 46.6 ft. distance.

Temp. Ties:

Nail in telephone pole bears NW 43.8 ft. distance.
Nail in fence post bears SW 41.5 ft. distance.

Thence, I run

N. 0° 43' W. on true line between Sections 35 and 36 (South half-mile).

39.43 Intersect the perpetuated Government ¼ corner of Sections 35 and 36 which is marked with a limestone 2"x9"x14", as described in Book 1, Page 107, of the County Surveyor's records, in the survey of E. S. Will, County Surveyor in 1881. I rebuild this corner in its original position. Set a standard concrete monument marked:

¼S35 | S36
1970

From which:

Steel fence post Witness Corner bears West 46.6 ft. distance.
Steel fence post Witness Corner bears SE 46.6 ft. distance.
Steel fence post Witness Corner bears NE 46.6 ft. distance.

Temp. Ties:

Dependent Resurvey of Lines in Sec. 36, T. 2 N., R. 30 W.,
in Red Willow County, Nebraska

Chains	
	Nail in fence post bears East 25.2 ft. distance. Nail in fence post bears SE 35.4 ft. distance. Nail in fence post bears NE 35.7 ft. distance.
	- - - - - - - - - - - - -
	Thence, I run
	North on true line between Sections 35 and 36 (North half-mile).
39.48	Intersect the corner of Sections 25, 26, 35 and 36, as hereinbefore described.

Survey completed May 27, 1970.

(SEAL) (s) Willis L. Brown
Willis L. Brown, State Surveyor
LS-146

INSTRUMENTMAN'S PRELIMINARY OATH

State of Nebraska)
Lancaster County) ss.

I, Robert Bates, solemnly swear that I will execute the duties of Instrumentman in the survey of lines in Sec. 36, T. 2 N., R. 30 W. of the 6th P.M., in Red Willow County, Nebraska, to be made by Willis L. Brown, State Surveyor, under Application No. 1332; that I will carefully run all lines and report all courses and measurements to said Surveyor, to the best of my ability.

(s) Robert Bates

Subscribed in my presence and sworn to before me this 23rd day of April, 19 70.

(s) Willis L. Brown
State Surveyor

CHAINMEN'S PRELIMINARY OATHS

State of Nebraska
Lancaster County } ss.

I, Stan Rasmussen, solemnly swear that I will execute the duties of Chainman in the survey of lines in Sec. 36, T. 2 N., R. 30 W., in Red Willow County, Nebraska,

to be made by Willis L. Brown, State Surveyor,

under Application No. 1332; That I will level the chain upon uneven ground and plumb the tally pins; and that I will report the true lengths of all lines that I assist in measuring, to the best of my skill and ability.

(s) Stan Rasmussen

Subscribed in my presence and sworn to before me this 23rd day of April, 19 70

(s) Willis L. Brown
State Surveyor

State of Nebraska
Lancaster County } ss.

I, Jerry Puls, solemnly swear that I will execute the duties of Chainman in the survey of lines in Sec. 36, T. 2 N., R. 30 W., in Red Willow County, Nebraska,

to be made by Willis L. Brown, State Surveyor,

under Application No. 1332; That I will level the chain upon uneven ground and plumb the tally pins; and that I will report the true lengths of all lines that I assist in measuring, to the best of my skill and ability.

(s) Jerry Puls

Subscribed in my presence and sworn to before me this 23rd day of April, 19 70

(s) Willis L. Brown
State Surveyor

State of Nebraska
..... County } ss.

I, ..., solemnly swear that I will execute the duties of Chainman in the survey of .....

.....

to be made by ....., State Surveyor,

under Application No. .....; That I will level the chain upon uneven ground and plumb the tally pins; and that I will report the true lengths of all lines that I assist in measuring, to the best of my skill and ability.

.....

Subscribed in my presence and sworn to before me this ..... day of ....., 19.....

.....

.....

SURVEYOR'S OATH

State of Nebraska
Lancaster County } ss.

I, Willis L. Brown, being first duly sworn, upon my oath say that I am the duly appointed, qualified and acting State Surveyor in and for the State of Nebraska; That on the 27th day of May, 1970, as such surveyor, I completed a dependent resurvey of lines in Sec. 36, T. 2 N., R. 30 W., in Red Willow County, Nebraska, under Application No. 1332; and that the foregoing field notes, consisting of pages 5 to 9 inclusive, are the true and original field notes of said survey as made by me; and that the attached map is a correct representation of said survey as the same was measured and marked by me.

(s) Willis L. Brown
State Surveyor

Subscribed in my presence and sworn to before me this 21st day of Jan., 1972

(SEAL)

(s) Cordia Bodensteiner
Notary Public

APPROVAL

STATE LAND OFFICE,

I, Morris R. Reynolds Secretary, Board of Educational Lands and Funds of the State of Nebraska, certify that the foregoing map and field notes and the survey they describe under Application No. 1332, are hereby approved.

In Testimony Whereof, I hereunto set my hand and affix the seal of this office at Lincoln, Nebraska, this 21st day of January, 1972

(SEAL)

(s) Morris R. Reynolds
Secretary, Board of Educational Lands and Funds

DEPENDENT RESURVEY OF LINES IN

SEC. 36, T.2N., R.30 W.

RED WILLOW COUNTY

●-CORNERS FOUND
APPLICATION NO. 1332
SCALE—1 INCH—20 CHAINS

SURVEYED BY WILLIS L. BROWN
NEBRASKA STATE SURVEYOR
SURVEY COMPLETED MAY 27, 1970

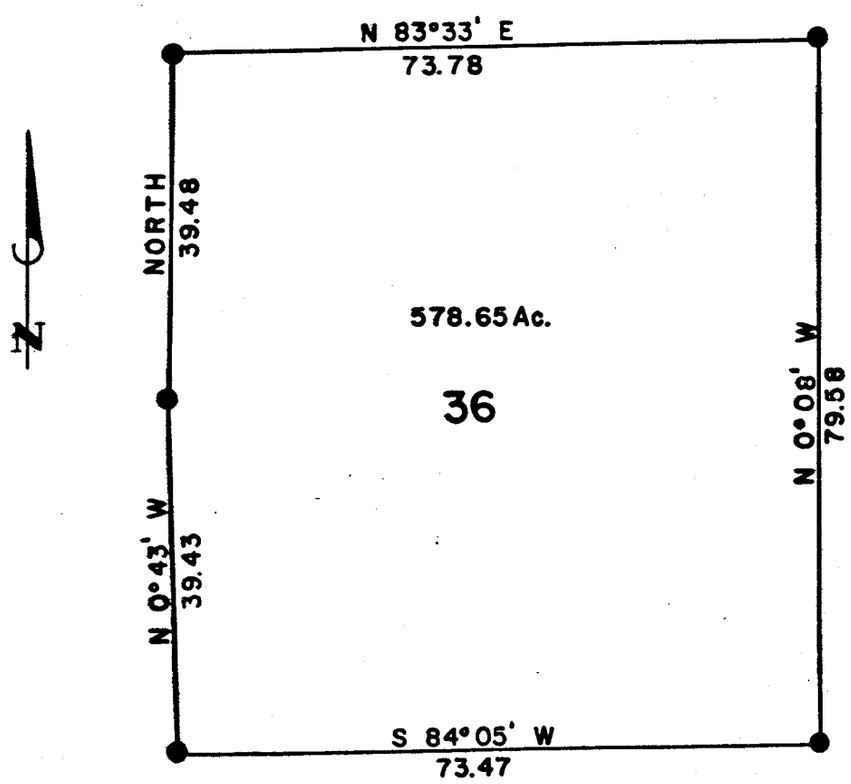

Willis L. Brown, State Surveyor, LS-146

Nebraska State Land Office

January 21, 19 72

I, Morris R. Reynolds, *Secretary, Board of Educational Lands and Funds of the State of Nebraska, do hereby certify that the annexed is a true and literal exemplification of the map and field notes of a dependent resurvey of lines in Township* 2 *North, Range* 30 *West, ~~East,~~ in* Red Willow *County, Nebraska, executed by* Willis L. Brown, *State Surveyor, under Application No.* 1332, *as the same appear on file and of record in this office.*

In testimony whereof, *I have hereunto set my hand and affixed the Seal of this office at the city of Lincoln, on the day and year above written.*

Morris R. Reynolds

Secretary, Board of Educational Lands and Funds

PLAT OF SURVEY

.....Section or Lot.....Twp. or Blk.....Range..... {East / West} 6th P. M.



CERTIFICATES

Application for survey of.....*Section*....., *Township*....., *North, Range*.....,

by....., *19*....., *owner of the*.....

.....*of said section.*

Interested parties were notified by.....*on the*.....*day of*.....*19*.....,
(Mail or Personal Service)

of date when said survey would begin. Interested parties present were.....

.....

OATH OF CHAINMEN

We,.....*and*.....,

do hereby certify that, after being duly sworn, we assisted....., *County Surveyor, in the survey of*

.....*Section*....., *Township*.....*North, Range*.....

and that all lines of said survey were accurately measured by us according to instructions given us and to the best of our skill and ability.

Subscribed in my presence and sworn to before me .....*Chainman,*

this.....*day of*.....*19*..... .....*Chainman,*

..... *County Surveyor.* .....*Chainman.*

SURVEYOR'S CERTIFICATE

I hereby certify that on the.....*day of*.....*19*....., *I surveyed*

.....

Section....., *Township*.....*North, Range*....., *and that said survey was accurately made, according to law and the established rules and regulations gover-ving the subdivision of sections, and that all corners were perpetuated with durable material as provided by law and as specifically set forth in the foregoing field notes; and that said notes and map have been compared with the memorandum notes of survey and are true and correct.*

Witness my hand this.....*day of*.....*19*.....

.....*County Surveyor.*

A SURVEY PLAT OF A TRACT OF LAND LOCATED IN THE N.E. 1/4, SEC. 32 & PART OF THE W. 1/2, SEC. 33, T3N, R29W OF THE 6th P.M., RED WILLOW COUNTY, NEBRASKA

LEGAL DESCRIPTION

A tract of land located in the N.E.¼ of Section 32, T.3, R. 29 and part of the W.½ of Section 33, T.3, R.29 of the 6th P.M., Red Willow County, Nebraska, being more particularly described as follows:

Considering the East line of Lot 2, Block 12 of the 1st Addition to South McCook, a subdivision recorded with the Red Willow County Clerk, as bearing S 00°00'00" E and with all bearings contained herein relative thereto.

Commencing at the S.E. Corner of said Lot 2, Block 12, 1st Addition to South McCook, said point being the True Point of Beginning; thence along the said East line, if extended south S 00°00'00" E 40.00 feet to a point; thence easterly along the South right-of-way line of South 4th Street S 89°41'24" E 988.14 feet to a point; thence leaving said line and continuing southerly S 00°18'15" W 514.96 feet to a point; thence easterly S 89°44'00" E 507.15 feet to a point; thence southerly S 00°12'32" W 1210.98 feet to a point on the North Bank of the Republican River; thence northwesterly along said North Bank the following described courses:

N 72°35'44" W 305.97' to a point;
N 56°49'42" W 223.35' to a point;
N 65°31'13" W 676.04' to a point;
N 58°53'24" W 88.87' to a point;
N 49°26'14" W 88.53' to a point;
N 56°09'39" W 236.02' to a point;
N 33°56'11" W 193.60' to a point;
N 43°27'46" W 109.90' to a point;
N 49°40'51" W 93.09' to a point;
N 71°03'41" W 97.98' to a point;
N 60°07'41" W 111.22' to a point;
N 47°32'53" W 39.86' to a point;
N 57°07'35" W 62.02' to a point;
N 67°58'35" W 127.42 feet to a point on the

East right-of-way line of U.S. Highway #83; thence leaving said bank line and continuing northeasterly along the said East right-of-way line of U.S. #83 N 23°25'36" E 602.26 feet to a point; thence leaving said right-of-way line and continuing easterly S 89°21'18" E 46.96 feet to the S.W. Corner of said Lot 2, Block 12, 1st Addition to South McCook; thence continuing easterly along the South line of said Lot 2, Block 12 S 89°21'18" E 302.47 feet to a point, said point being the True Point of Beginning.

The above described tract contains 49.70± acres and is subject to all easements and rights-of-way now on record or indicated on the attached plat. The Surveyor has performed no further easement or rights-of-way search than that indicated on the attached plat.

This survey and legal description do not reflect an existing abstract of ownership on this property.

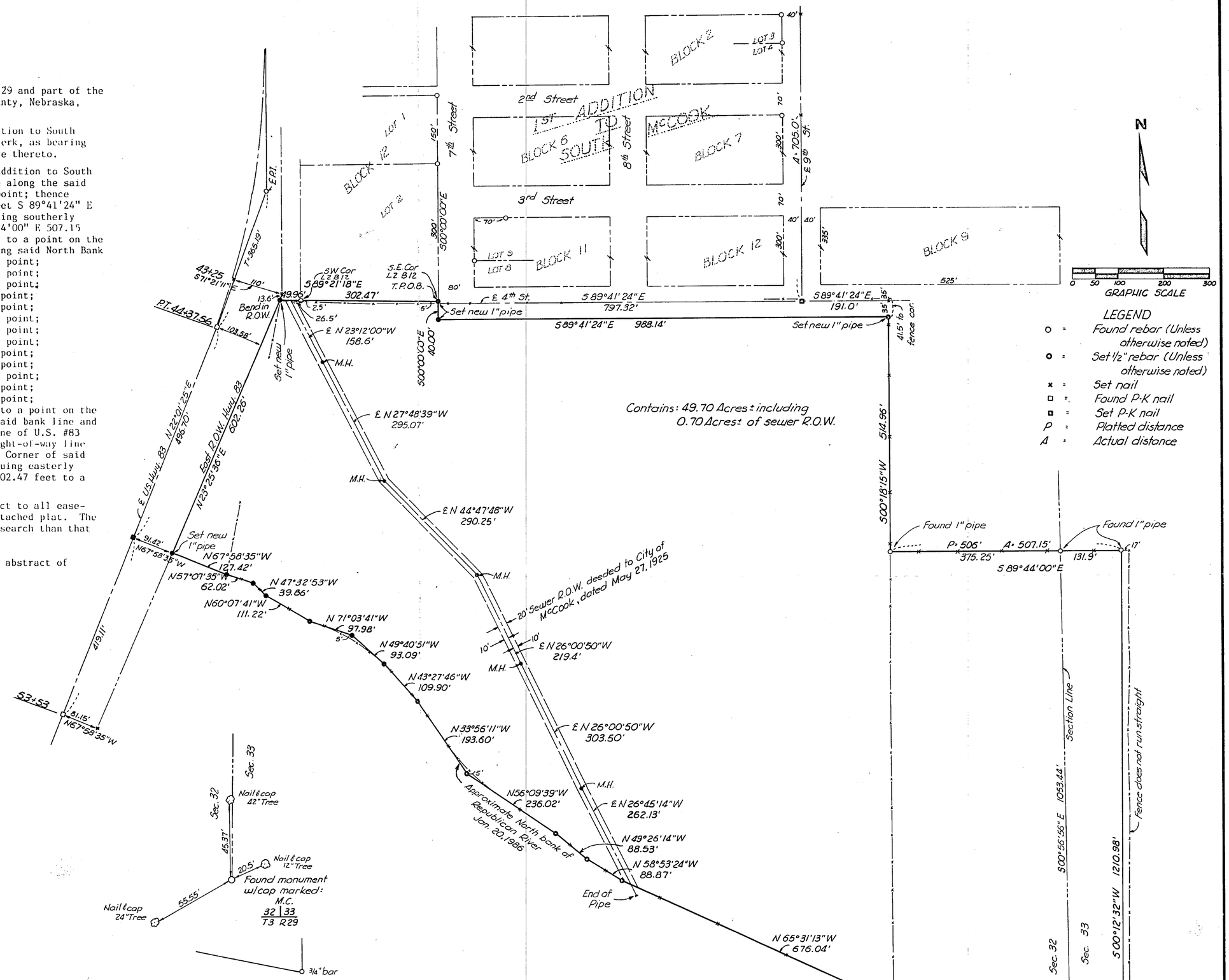

TIES TO MEANDER CORNER
Sec. 32 & 33, T3N R29W

SURVEYOR'S CERTIFICATE

I do hereby certify that, under my personal supervision, this plat and legal description were prepared from an actual survey completed this 20th day of January, 1986, and is correct to the best of my knowledge.

David Schmitz
David L. Schmitz, Registered Land Surveyor
Nebraska Reg. No. 391

NEBRASKA REGISTERED LS 391 LAND SURVEYOR DAVID L. SCHMITZ

FILED
IN COUNTY CLERK'S OFFICE
RED WILLOW CO NEBR.
JUN 10 1986
4:30 O'clock P.M.
Phyllis Lowe Co. Clerk
Deputy

RECEIVED
MAY 16 1986
SURVEY RECORD REPOSITORY
$5.00
Red Willow County
12-18

TARANTO, STANTON & TAGGE
CONSULTING ENGINEERS
HOLDREGE, NEBRASKA

PLAT OF SURVEY

.....Section or Lot.....Twp. or Blk.....Range..... {East / West} 6th P. M.



CERTIFICATES

Application for survey of.....*Section*....., *Township*....., *North, Range*.....,

by....., *19*....., *owner of the*.....

.....*of said section.*

Interested parties were notified by.....*on the*.....*day of*.....*19*.....,
(Mail or Personal Service)

of date when said survey would begin. Interested parties present were.....

.....

OATH OF CHAINMEN

We,.....*and*.....,

do hereby certify that, after being duly sworn, we assisted....., *County Surveyor, in the survey of*

.....*Section*....., *Township*.....*North, Range*.....

and that all lines of said survey were accurately measured by us according to instructions given us and to the best of our skill and ability.

Subscribed in my presence and sworn to before me .....*Chainman,*

this.....*day of*.....*19*..... .....*Chainman,*

..... *County Surveyor.* .....*Chainman.*

SURVEYOR'S CERTIFICATE

I hereby certify that on the.....*day of*.....*19*....., *I surveyed*

.....

Section....., *Township*.....*North, Range*....., *and that said survey was accurately made, according to law and the established rules and regulations governing the subdivision of sections, and that all corners were perpetuated with durable material as provided by law and as specifically set forth in the foregoing field notes; and that said notes and map have been compared with the memorandum notes of survey and are true and correct.*

Witness my hand this.....*day of*.....*19*.....

.....*County Surveyor.*

AMERICAN CHARTER 867-001

IMPROVEMENT SURVEY

TRACT OF LAND LOCATED IN PART OF LOT 2, OF THE N.W. 1/4 OF THE N.E. 1/4 SECTION 5, T.2N., R.29W., OF THE 6th. P.M. RED WILLOW COUNTY, NEBRASKA

FILED
IN COUNTY CLERK'S OFFICE
RED WILLOW CO., NEBR.
FEB 20 1985
9:50 O'clock A.M.
Phyllis Schmeck Co. Clerk
Deputy

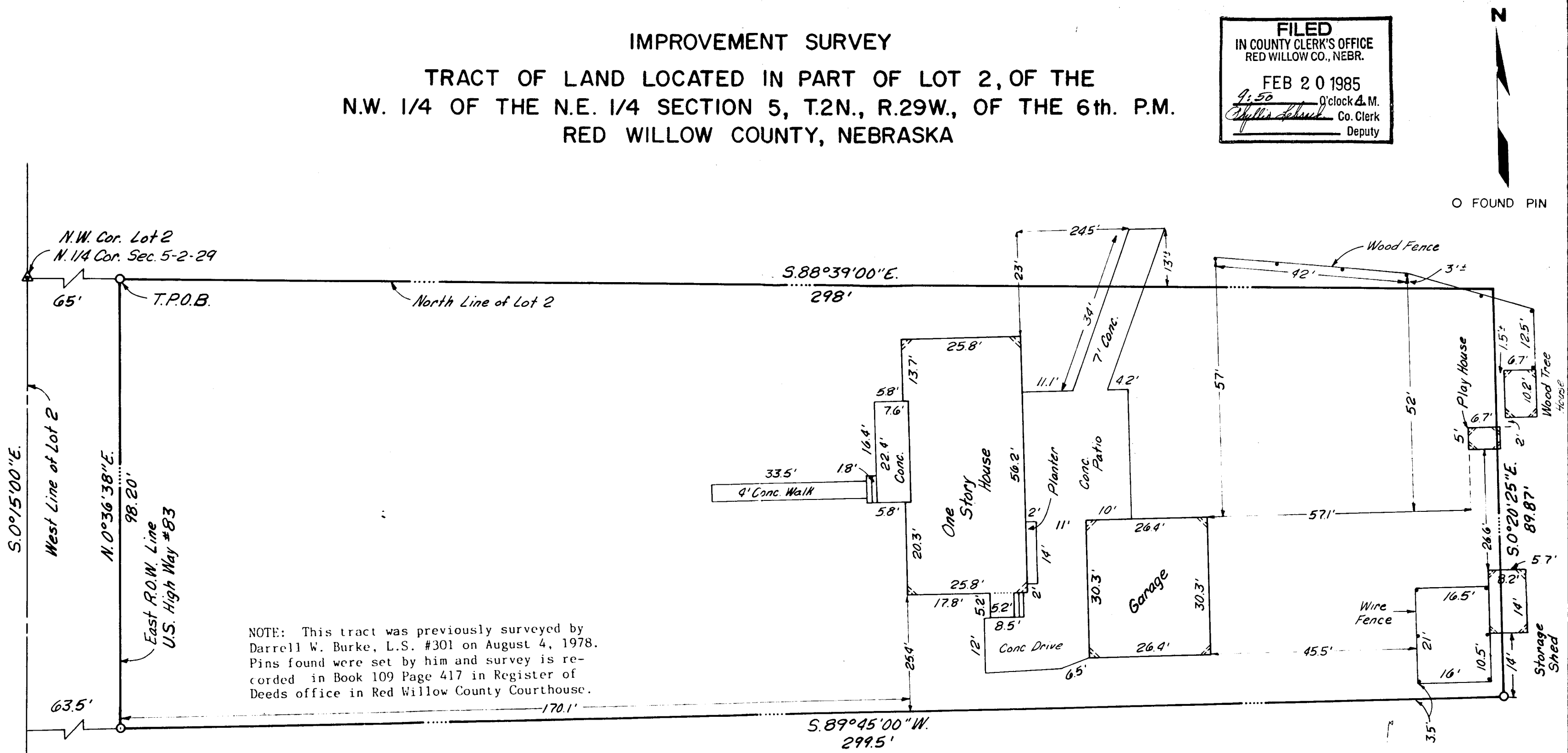

NOTE: This tract was previously surveyed by Darrell W. Burke, L.S. #301 on August 4, 1978. Pins found were set by him and survey is recorded in Book 109 Page 417 in Register of Deeds office in Red Willow County Courthouse.

LEGAL DESCRIPTION

A tract of land located in part of Lot 2, of the N.W.¼ of the N.E.¼ of Section 5, T.2 N., R.29 W., of the 6th P.M., Red Willow County, Nebraska, being more particularly described as follows:

Considering the North line of Lot 2 of said Section 5 as bearing S 88°39'00" E and with all bearings contained herein relative thereto:

Commencing at the N.W. Corner of said Lot 2; thence easterly along the said North Line, S 88°39'00" E 65.00 feet to a point on the East right-of-way line of U.S. Highway No. 83, said point also being the True Point of Beginning; thence continuing easterly along the said North line of Lot 2 S 88°39'00" E 298.00 feet to a point; thence leaving said line and continuing southerly S 00°20'25" E 89.87 feet to a point; thence westerly S 89°45'00" W 299.50 feet to a point on the said East right-of-way line of U.S. Highway #83; thence northerly along said right-of-way line N 00°36'38" E 98.20 feet to a point, said point being the True Point of Beginning.

The above described tract contains 0.644± acres and is subject to all easements and rights-of-way now on record or indicated on the attached plat. The Surveyor has performed no further easement or rights-of-way search than that indicated on the attached plat.

SURVEYOR'S CERTIFICATE

I do hereby certify that, under my personal supervision, this plat and legal description were prepared form an actual survey completed this 3rd day of February, 1985, and is correct to the best of my knowledge.

David Schmitz

David L. Schmitz, Registered Land Surveyor
Nebraska Reg. No. 391

TARANTO, STANTON & TAGGE
CONSULTING ENGINEERS
HOLDREGE, NEBRASKA

PLAT OF SURVEY

.....Section or Lot.....Twp. or Blk.....Range..... {East / West} 6th P. M.

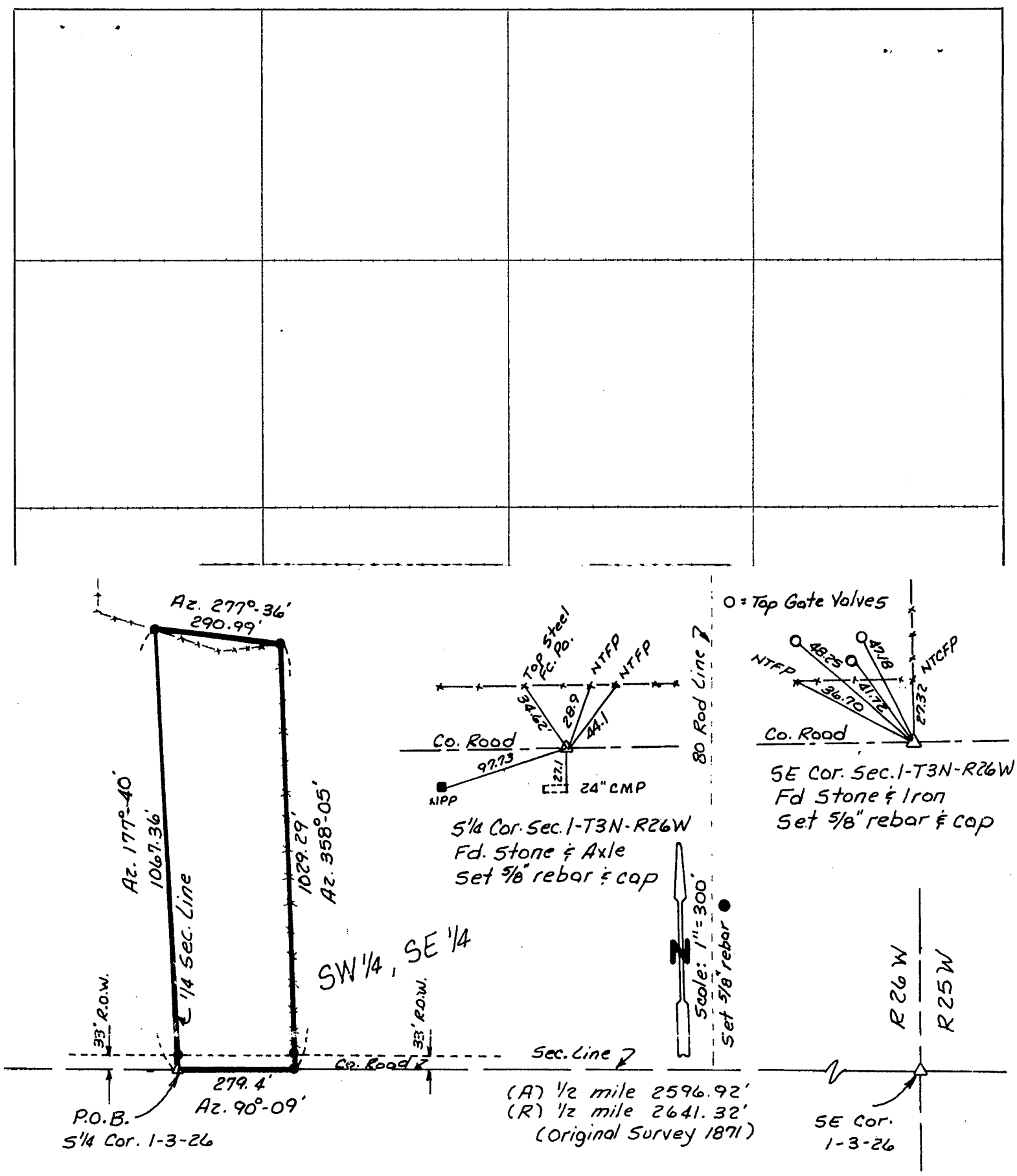

PLAT OF SURVEY

I hereby certify that the above Plat of Survey is a true and correct delineation, to the best of my knowledge, of a field survey conducted under my supervision locating a tract of land in the SW¼ SE¼ of Section 1, T3N, R26W of the 6th P.M. in Red Willow County, Nebraska; more particularly described as follows:

Commencing at the South 1/4 Corner of said Section 1; thence on Azimuth 90°09' along the section line a distance of 279.4 feet to a point; thence on Azimuth 358°05' a distance of 1,029.29 feet to a point; thence on Azimuth 277°36' a distance of approximately 290.99 feet to a point on the 1/4 section line; thence on Azimuth 177°40' a distance of 1,067.36 feet to the Point of Beginning;

Said tract containing 6.81 acres, of which 0.21 acre is existing County Road right-of-way, leaving a net of 6.60 acres, more or less.

Charles E. Wright
CHARLES E. WRIGHT
Registered Land Surveyor LS-90

RECEIVED
JUN 15 1987
SURVEY RECORD REPOSITORY
$ NC
RED WILLOW County
119-323

NEBRASKA REGISTERED LS-90 LAND SURVEYOR CHARLES E. WRIGHT

FILED
IN COUNTY CLERK'S OFFICE
RED WILLOW CO. NEBR.
JUL 8 - 1987
9:35 O'clock A.M.
Phyllis Lehnert Co. Clerk
Deputy

Book: Red Willow County Miscl. Surveys No. 2

Date: June, 1987

CHARLES E. WRIGHT
CONSULTING ENGINEER
McCOOK, NEBRASKA

Proj: SW¼ SE¼ Section 1-3-26
Larry-Retha Jones

FILED
IN COUNTY CLERK'S OFFICE
RED WILLOW CO. NEBR.
JAN 4 1988
10:00 O'clock A.M.
Phyllis Lehnert Co. Clerk
Deputy

P. M.

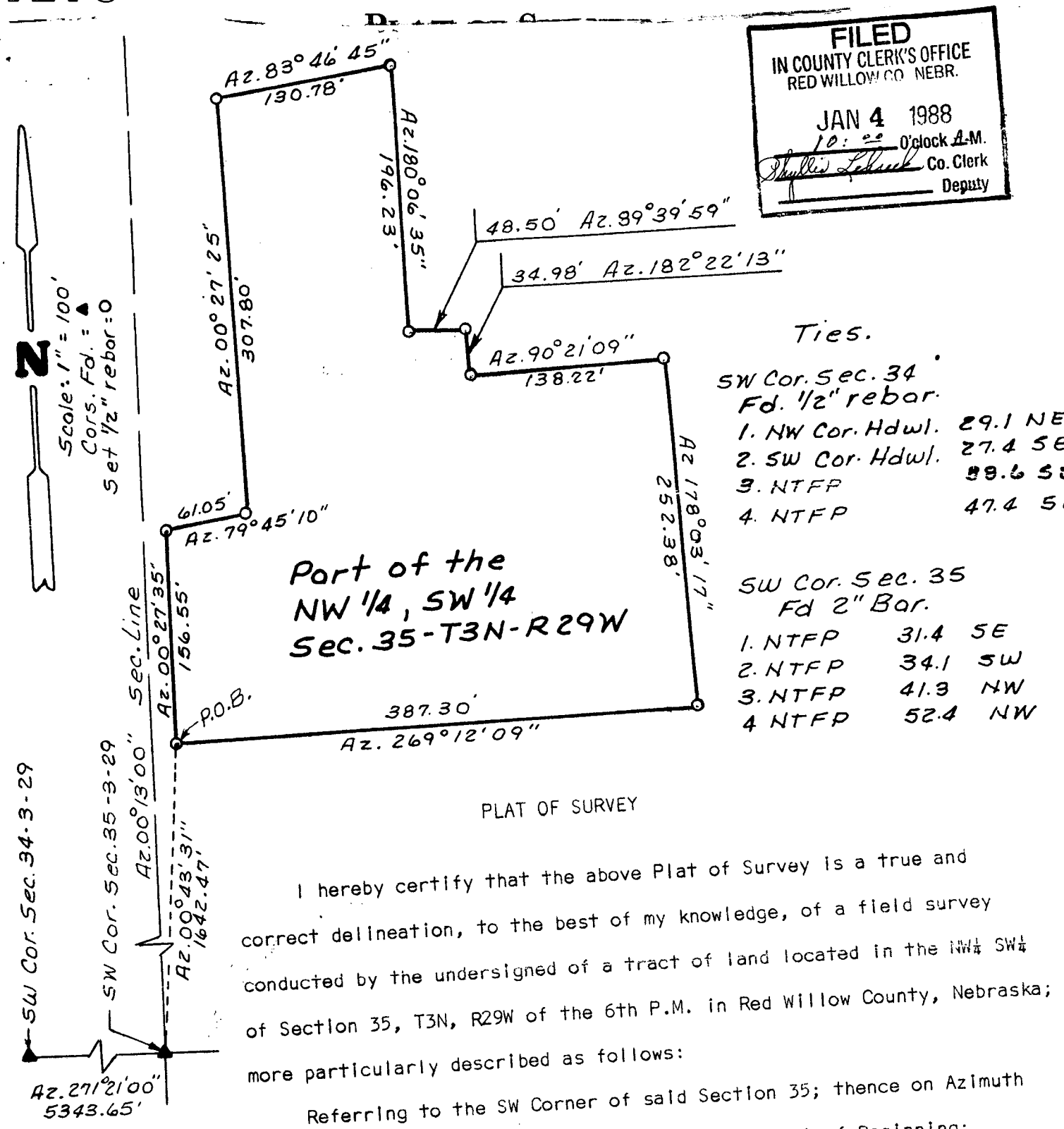

Ties.

SW Cor. Sec. 34
Fd. 1/2" rebar.

1. NW Cor. Hdwl.	29.1	NE
2. SW Cor. Hdwl.	27.4	SE
3. NTFP	39.6	SW
4. NTFP	47.4	SE

SW Cor. Sec. 35
Fd 2" Bar.

1. NTFP	31.4	SE
2. NTFP	34.1	SW
3. NTFP	41.3	NW
4 NTFP	52.4	NW

PLAT OF SURVEY

I hereby certify that the above Plat of Survey is a true and correct delineation, to the best of my knowledge, of a field survey conducted by the undersigned of a tract of land located in the NW¼ SW¼ of Section 35, T3N, R29W of the 6th P.M. in Red Willow County, Nebraska; more particularly described as follows:

Referring to the SW Corner of said Section 35; thence on Azimuth 00°43'31" a distance of 1,642.47 feet to the Point of Beginning;

Thence on Azimuth 00°27'35" a distance of 156.55 feet to a point;

Thence on Azimuth 79°45'10" a distance of 61.05 feet to a point;

Thence on Azimuth 00°27'25" a distance of 307.80 feet to a point;

Thence on Azimuth 83°46'45" a distance of 130.78 feet to a point;

Thence on Azimuth 180°06'35" a distance of 196.23 feet to a point;

Thence on Azimuth 89°39'59" a distance of 48.50 feet to a point;

Thence on Azimuth 182°22'13" a distance of 34.98 feet to a point;

Thence on Azimuth 90°21'09" a distance of 138.22 feet to a point;

Thence on Azimuth 178°03'17" a distance of 252.38 feet to a point;

Thence on Azimuth 269°12'09" a distance of 387.30 feet to the Point of Beginning; said tract containing 2.82 acres, more or less.

RECEIVED
DEC 04 1987
SURVEY RECORD REPOSITORY
$5.00
Red Willow County
130-300

Charles E. Wright
CHARLES E. WRIGHT
Registered Land Surveyor, LS-90
LS-90

Red Willow County Miscl. Surveys Book #2

Dated: November, 1987

Delbert Maris - Strunk
NW¼ SW¼ of Section 35-3-29

Appl

by.....

.....

Intere

of date when s

.....

We,.....

do hereby certif

.....

and that all lin

Subs

this.....

.....

.....*Surveyor.* .....*Chainman.*

SURVEYOR'S CERTIFICATE

I hereby certify that on the.....*day of*.....*19*....., *I surveyed*

.....

Section....., *Township*.....*North, Range*....., *and that said survey was accurately made, according to law and the established rules and regulations governing the subdivision of sections, and that all corners were perpetuated with durable material as provided by law and as specifically set forth in the foregoing field notes; and that said notes and map have been compared with the memorandum notes of survey and are true and correct.*

Witness my hand this.....*day of*.....*19*.....

.....*County Surveyor.*

PLAT OF SURVEY

.....Section or Lot.....Twp. or Blk.....Range..... {East / West} 6th P. M.

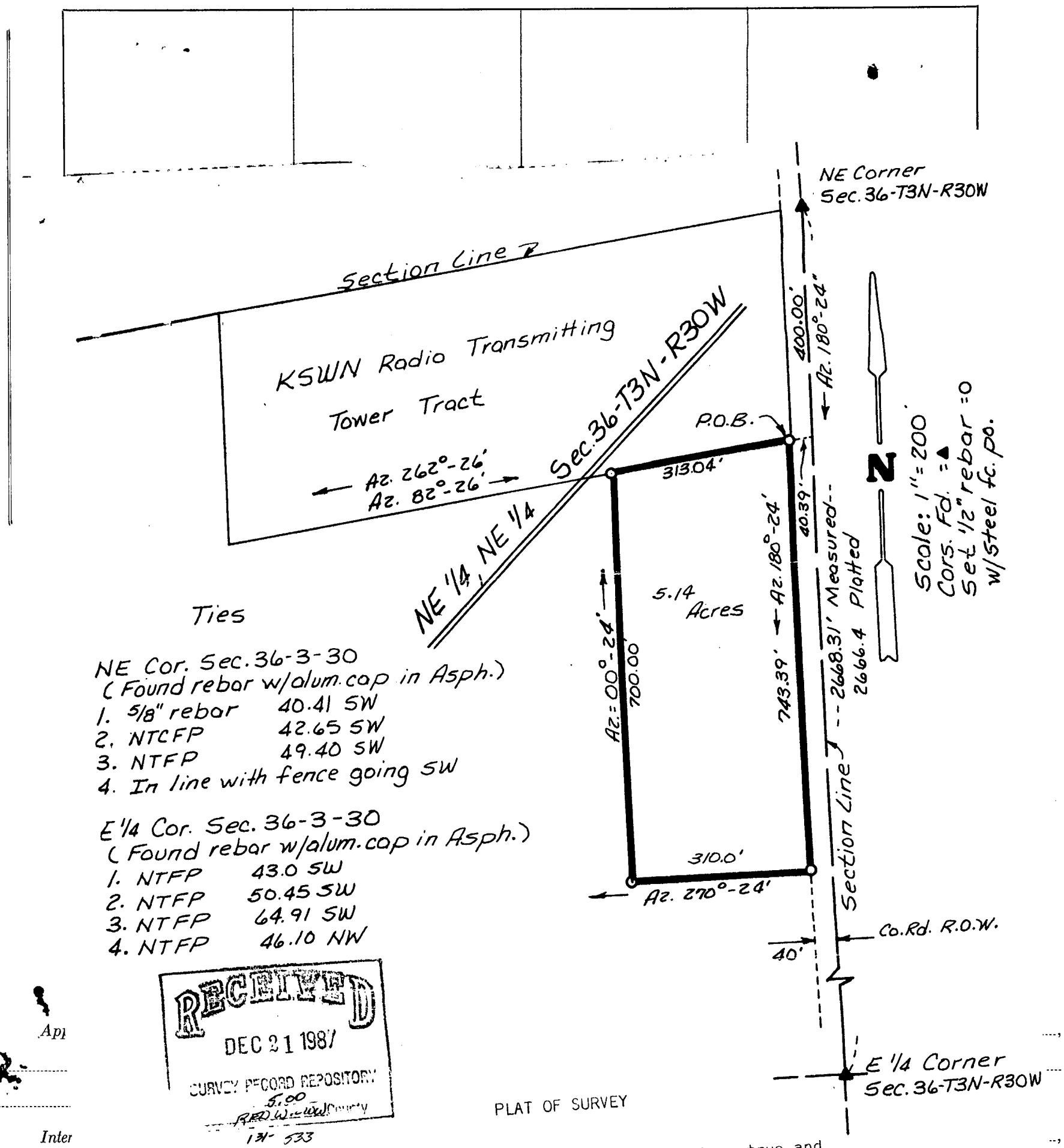

Ties

NE Cor. Sec. 36-3-30
(Found rebar w/alum. cap in Asph.)
1. 5/8" rebar 40.41 SW
2. NTCFP 42.65 SW
3. NTFP 49.40 SW
4. In line with fence going SW

E 1/4 Cor. Sec. 36-3-30
(Found rebar w/alum. cap in Asph.)
1. NTFP 43.0 SW
2. NTFP 50.45 SW
3. NTFP 64.91 SW
4. NTFP 46.10 NW

RECEIVED
DEC 21 1987
SURVEY RECORD REPOSITORY
5.00
RED WILLOW COUNTY
131-533

PLAT OF SURVEY

I hereby certify that the above Plat of Survey is a true and correct delineation, to the best of my knowledge, of a field survey conducted under my supervision of a tract of land located in the NE¼ NE¼ of Section 36, T3N, R30W of the 6th P.M. in Red Willow County, Nebraska; more particularly described as follows:

Referring to the NE Corner of said Section 36; thence on Azimuth 180°24' along the section line a distance of 400.00 feet to a point; thence on Azimuth 262°24' a distance of 40.39 feet to the SE Corner of an existing tract, which is the Point of Beginning;

Thence on Azimuth 180°24' along the County Road right-of-way line a distance of 743.39 feet to a point; thence on Azimuth 270°24' a distance of 310.00 feet to a point; thence on Azimuth 00°24' a distance of 700.00 feet to a point on the south line of said existing tract; thence on Azimuth 82°26' along the south line of said tract a distance of 313.04 feet to the Point of Beginning;

Said tract containing 5.14 acres, more or less.

Charles E. Wright
CHARLES E. WRIGHT
Registered Land Surveyor LS-90

NEBRASKA
REGISTERED
LS-90
LAND SURVEYOR
CHARLES E. WRIGHT

Dated: December, 1987

Red Willow County Miscellaneous Book #2
Dave Johnson

FILED
IN COUNTY CLERK'S OFFICE
RED WILLOW CO. NEBR.
JAN 8 1988
9:50 O'clock A M.
Phyllis Schenck Co. Clerk
Deputy

Apl

Inter

of date when

We,....

do hereby certi

and that all lir

Subs

this.....

I hereby

Section.....
the established ru
specifically set fo

Witness m

PLAT OF SURVEY

Section or Lot ..... Twp. or Blk ..... Range ..... {East / West} 6th P. M.

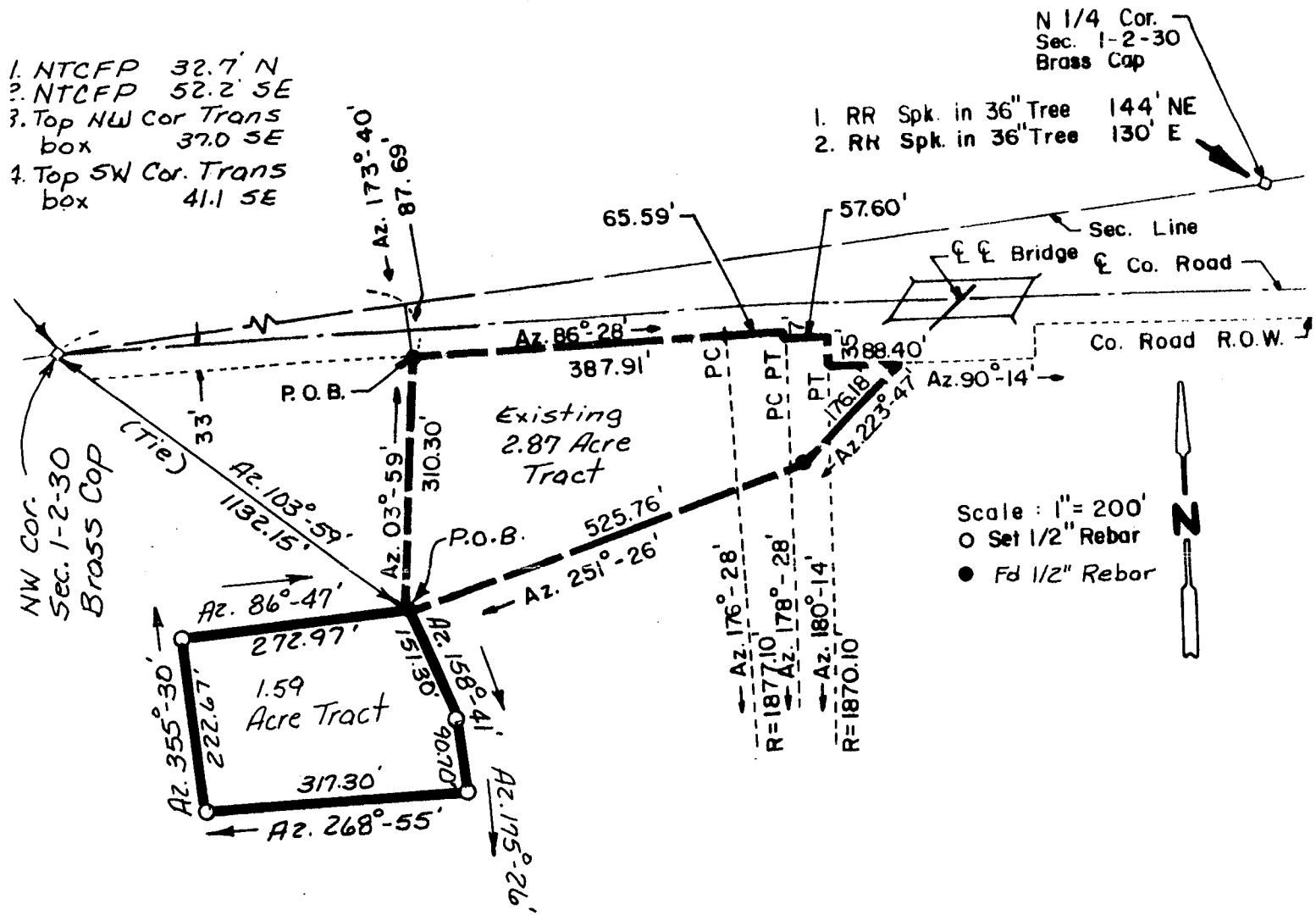

PLAT OF SURVEY

Red Willow County, Nebraska

A tract of land located in the N½ NW¼ of Section 1, T2N, R30W of the 6th P.M. in Red Willow County, Nebraska; more particularly described as follows:

Referring to the NW Corner of said Section 1; thence on Azimuth 103°59' a distance of 1,132.15 feet to the SW Corner of an existing 2.87 acre tract, which is the Point of Beginning;

Thence on Azimuth 158°41' a distance of 151.30 feet to a point; thence on Azimuth 175°26' a distance of 90.70 feet to a point; thence on Azimuth 268°55' a distance of 317.30 feet to a point; thence on Azimuth 355°30' a distance of 222.67 feet to a point; thence on Azimuth 86°47' a distance of 272.97 feet to the Point of Beginning;

Said tract containing 1.59 acres, more or less.

Charles E. Wright

CHARLES E. WRIGHT
Registered Land Surveyor, LS-90

NEBRASKA REGISTERED LS-90 LAND SURVEYOR CHARLES E. WRIGHT

Dated: February, 1988

McCook Misc. Survey Book XVIII

FILED
IN COUNTY CLERK'S OFFICE
RED WILLOW CO., NEBR.
MAR 1 0 1988
9:50 O'clock A.M.
Phyllis Lehnert Co. Clerk
Deputy

RECEIVED
FEB 24 1988
SURVEY RECORD REPOSITORY
$ NC
RED WILLOW County
135-268

Appl

by.....

Inter

of date when

We,

do hereby cer

and that all l

Su

this

I here

Section....., *Township*.....*North, Range*....., *and that said survey was accurately made, according to law and the established rules and regulations governing the subdivision of sections, and that all corners were perpetuated with durable material as provided by law and as specifically set forth in the foregoing field notes; and that said notes and map have been compared with the memorandum notes of survey and are true and correct.*

Witness my hand this.....*day of*.....*19*.....

.....*County Surveyor.*

PLAT OF SURVEY

.....Section or Lot.....Twp. or Blk.....Range..... {East / West} 6th P. M.

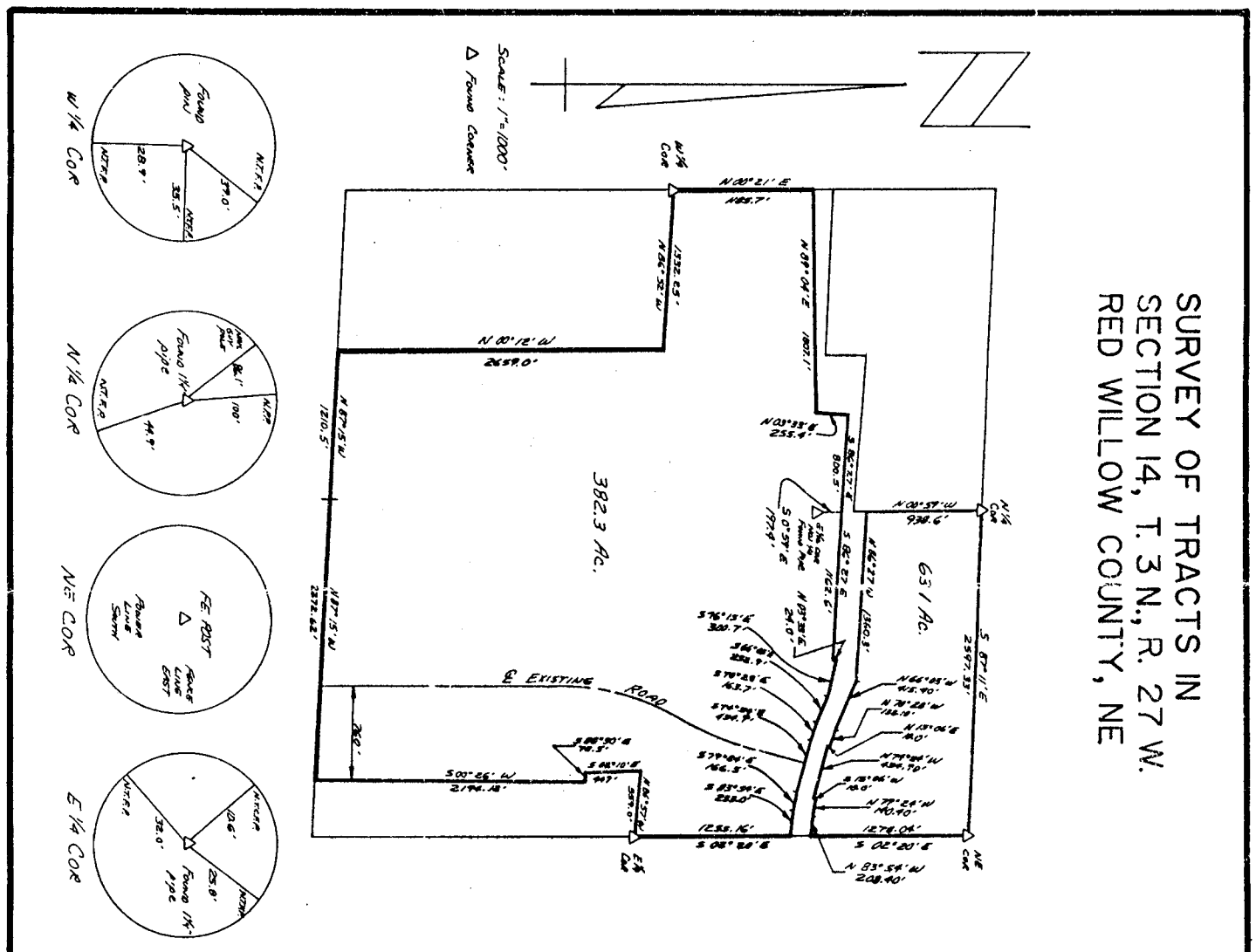

LEGAL DESCRIPTION:

A tract of land located in the Northeast Quarter (NE¼) of Section Fourteen (14), Township Three (3) North, Range Twenty Seven (27) West of the Sixth (6th) P.M. in Red Willow County, Nebraska, described as follows;

Commencing at the Northwest corner of said NE¼, thence S87°11'E, along the apparent north line of said NE¼, 2597.33 feet to the apparent Northeast corner of said NE¼; thence S02°20'E, along the existing fence line and apparent east line of said NE¼, 1278.04 feet to the north canal ROW line; thence N83°54'W, along canal ROW, 208.4 feet; thence N79°24'W, along canal ROW, 140.4 feet; thence N15°06'W, along canal ROW, 10.0 feet; thence N74°54'W, along canal ROW, 434.9 feet; thence N15°06'E, along canal ROW, 10.0 feet; thence N70°28'W, along canal ROW, 138.1 feet; thence N66°03'W, along canal ROW, 415.4 feet; thence N86°27'W, along canal ROW, 1360.3 feet; N00°59'W, along west line of said NE¼, 938.6 feet to the point of beginning.

Said tract contains 63.1 acres more or less and is subject to all easements or rights-of-way as may be previously recorded.

A tract of land located in Section Fourteen (14), Township Three (3) North, Range Twenty Seven (27) West of the Sixth (6th) P.M. in Red Willow County, Nebraska, described as follows;

Commencing at the Northeast corner of the SE¼ of said section, thence N86°57', along an existing fence, 559.0 feet; thence S02°10'E, along an existing fence, 449.0 feet; thence S88°30'E, along an existing fence, 73.5 feet; thence S00°26'W, along an existing fence, 2194.12 feet; thence N87°15'W, along an existing fence and the approximate south line of section, 2272.62 feet to the apparent southwest corner of SE¼ of said section; thence continuing along the approximate south line of said section N87°15'W, 1210.5 feet; thence N00°12'W, along an existing fence, 2659.0 feet; thence N86°52'W, along an existing fence, 1332.25 feet to the northwest corner of SW¼ of said section; thence N00°21'E, along an existing fence and the apparent west section line, 1185.7 feet to the canal ROW; thence N89°04'E, along canal ROW, 1807.1 feet; thence N03°33'E, along canal ROW, 255.4 feet; thence S86°27'E, along canal ROW, 800.5 feet to point on the East line of NW¼; thence S86°27'E, along canal ROW, 1162.6 feet; thence N03°33'E, along canal ROW, 24.0 feet; thence S76°15'E, along canal ROW, 300.7 feet; thence S66°03'E, along canal ROW, 232.9 feet; thence S70°28'E, along canal ROW, 163.7 feet; thence S74°54'E, along canal ROW, 434.9 feet; thence S79°24'E, along canal ROW, 166.5 feet; thence S83°54'E, along canal ROW, 233.0 feet to point on the east line of said section; thence S02°20'E, along an existing fence and the approximate section line, 1255.16 feet to the point of beginning.

Said tract contains 382.3 acres more or less and is subject to all easements or rights-of-way as may be shown or previously recorded.

RECD MAR 03, 1988
Survey Record Repository
5.00
RED WILLOW COUNTY
136-24

SURVEYOR'S CERTIFICATE:

I do hereby certify that, under my personal supervision, this plat and legal descriptions were prepared from an actual survey completed on the 28th day of January, 1987, and are correct to the best of my knowledge.

Dale W. Sall, Registered Land Surveyor
Nebraska Registration Number 345

NEBRASKA REGISTERED LAND SURVEYOR DALE W. SALL LS-345

FILED
IN COUNTY CLERK'S OFFICE
RED WILLOW CO. NEBR.
MAR 2 8 1988
9:40 o'clock A.M.
Co. Clerk
Deputy

87-005

Appi

by.....

.....

Inter

of date when

.....

We,..

do hereby cer

.....

and that all

Si

this.....

.....

I her

.....

Section.....
the establish
specifically s

Witn

of

n,

n,

n.

ed

nd
as
ct.

PLAT OF SURVEY

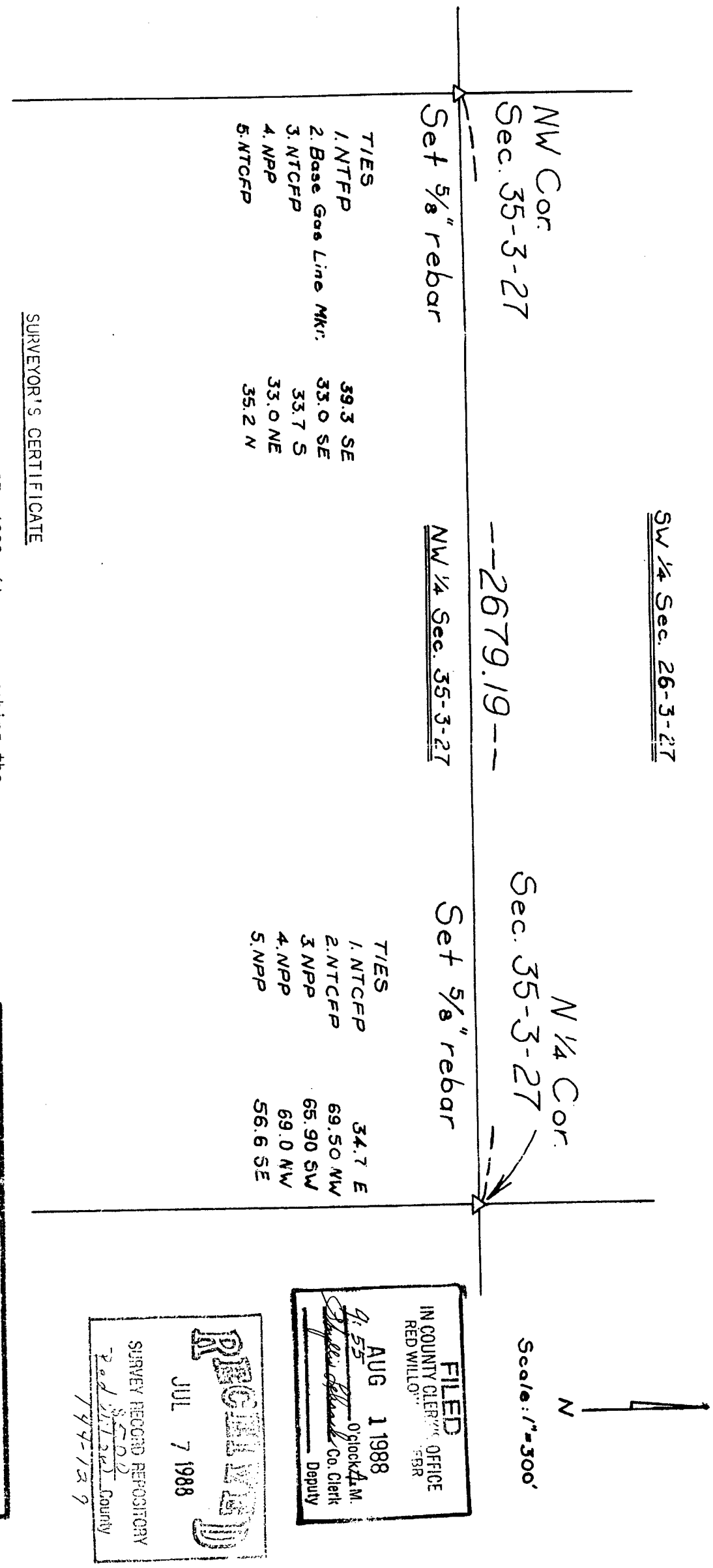

SURVEYOR'S CERTIFICATE

I hereby certify that on June 27, 1988 after researching the Red Willow County records and finding no relevant data, and digging for corner markers, I established the above corners as shown using existing roads and old fences.

Charles E. Wright
CHARLES E. WRIGHT
Registered Land Surveyor, LS-90
Red Willow County Surveyor

REGISTERED LAND SURVEYOR CHARLES E. WRIGHT LS-90 NEBRASKA

Red Willow County Nebr.

DATE: June 1988

CHARLES E. WRIGHT
CONSULTING ENGINEER
McCOOK, NEBRASKA

SHEET 1/1

R.W. County Misal

FILED
IN COUNTY CLERK'S OFFICE
RED WILLOW COUNTY NEBR
AUG 1 1988
9:55 O'clock A.M.
Co. Clerk
Deputy

RECEIVED
JUL 7 1988
SURVEY RECORD REPOSITORY
Red Willow County
744-139

Application fo

by.....

.....

Interested part

of date when said surve

.....

We,.....

do hereby certify that, a

.....

and that all lines of sa

Subscribed i

this.....

.....

SURVEYOR'S CERTIFICATE

I hereby certify that on the.....*day of*.....*19*....., *I surveyed*

.....

Section....., *Township*.....*North, Range*....., *and that said survey was accurately made, according to law and the established rules and regulations governing the subdivision of sections, and that all corners were perpetuated with durable material as provided by law and as specifically set forth in the foregoing field notes; and that said notes and map have been compared with the memorandum notes of survey and are true and correct.*

Witness my hand this.....*day of*.....*19*.....

.....*County Surveyor.*

PLAT OF SURVEY

.....Section or Lot.....Twp. or Blk.....Range..... {East / West} 6th P. M.



CERTIFICATES

Application for survey of.....Section....., Township....., North, Range.....,

by....., 19....., owner of the.....

.....of said section.

Interested parties were notified by.....on the.....day of.....19.....,
(Mail or Personal Service)

of date when said survey would begin. Interested parties present were.....

.....

OATH OF CHAINMEN

We,.....and.....,

do hereby certify that, after being duly sworn, we assisted....., County Surveyor, in the survey of

.....Section....., Township.....North, Range.....
and that all lines of said survey were accurately measured by us according to instructions given us and to the best of our skill and ability.

Subscribed in my presence and sworn to before me .....*Chainman,*

this.....day of.....19..... .....*Chainman,*

..... County Surveyor. .....*Chainman.*

SURVEYOR'S CERTIFICATE

I hereby certify that on the.....day of.....19....., I surveyed

.....

Section....., Township.....North, Range....., and that said survey was accurately made, according to law and the established rules and regulations governing the subdivision of sections, and that all corners were perpetuated with durable material as provided by law and as specifically set forth in the foregoing field notes; and that said notes and map have been compared with the memorandum notes of survey and are true and correct.

Witness my hand this.....day of.....19.....

.....*County Surveyor.*

TST NO. 1022-001

First National Bank
5.00

FILED
IN COUNTY CLERK'S OFFICE
RED WILLOW COUNTY, NEBR
JUL 12 1988
9:40 O'clock A.M.
Co. Clerk
Deputy

A SURVEY PLAT OF
A TRACT OF LAND LOCATED IN THE N.W. 1/4 OF SECTION 19, T.3N., R.29W. OF THE 6th P.M.,
RED WILLOW COUNTY, NEBRASKA

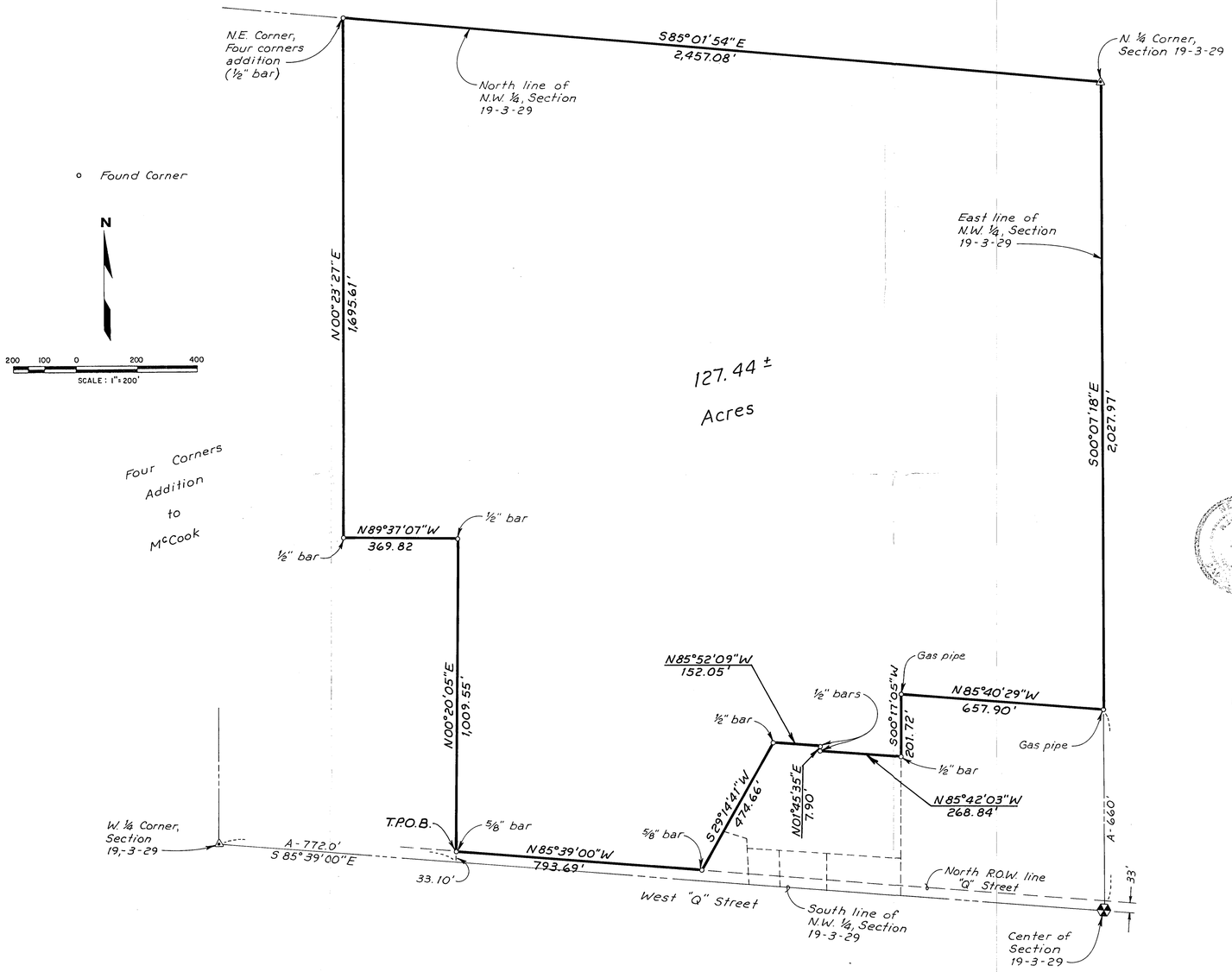

LEGAL DESCRIPTION

A tract of land located in the N.W.¼ of Section 19, T.3 N., R.29 W., of the 6th P.M., Red Willow County, Nebraska, being more particularly described as follows:

Considering the South line of the N.W.¼ of said Section 19 as bearing S 85°39'00" E and with all bearings contained herein relative thereto:

Commencing at the W.¼ Corner of said Section 19; thence easterly along the said South line, S 85°39'00" E 772.00 feet to a point; thence leaving said line and continuing northerly N 00°20'05" E 33.10 feet to a point on the North right-of-way line of West "Q" Street, said point also being the True Point of Beginning; thence leaving said right-of-way line and continuing northerly along the East line of Four Corners Addition to the City of McCook N 00°20'05" E 1009.55 feet to a point; thence westerly N 89°37'07" W 369.82 feet to a point; thence continuing northerly along said East line of Four Corners Addition N 00°23'27" E 1695.61 feet to a point on the North line of said N.W.¼, said point also being the N.E. Corner of said Four Corners Addition; thence easterly along the said North line of the N.W.¼ S 85°01'54" E 2457.08 feet to a point, said point being the N.¼ Corner of said Section 19; thence southerly along the East line of said N.W.¼ S 00°07'18" E 2027.97 feet to a point; thence leaving said line and continuing westerly N 85°40'29" W 657.90 feet to a point; thence southerly S 00°17'05" W 201.72 feet to a point; thence westerly N 85°42'03" W 268.84 feet to a point; thence northerly N 01°45'35" E 7.90 feet to a point; thence westerly N 85°52'09 W 152.05 feet to a point; thence southwesterly S 29°14'41" W 474.66 feet to a point on the said North right-of-way line of West "Q" Street; thence westerly along said line N 85°39'00" W 793.69 feet to a point being the True Point of Beginning.

The above described tract contains 127.44± acres and is subject to all easements and rights-of-way now on record or indicated on the attached plat.

SURVEYOR'S CERTIFICATE

I do hereby certify that, under my personal supervision, this plat and legal description were prepared from an actual survey completed this 8th day of April, 1988, and is correct to the best of my knowledge.

Darold E. Tagge, Registered Land Surveyor
Nebraska Reg. No. 323

CORNER TIES

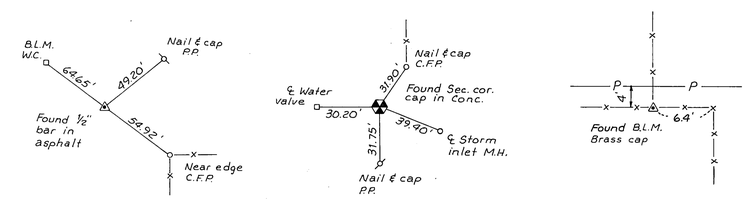

W. 1/4 COR. SEC. 19-3-29 | CENTER OF SEC. 19-3-29 | N. 1/4 COR. SEC. 19-3-29

RECEIVED
JUN 17 1988
SURVEY RECORD REPOSITORY
5.00
Red Willow County
143-331

TST TAGGE ENGINEERING CONSULTANTS

TAGGE ENGINEERING CONSULTANTS
HOLDREGE, NEBRASKA

PLAT OF SURVEY

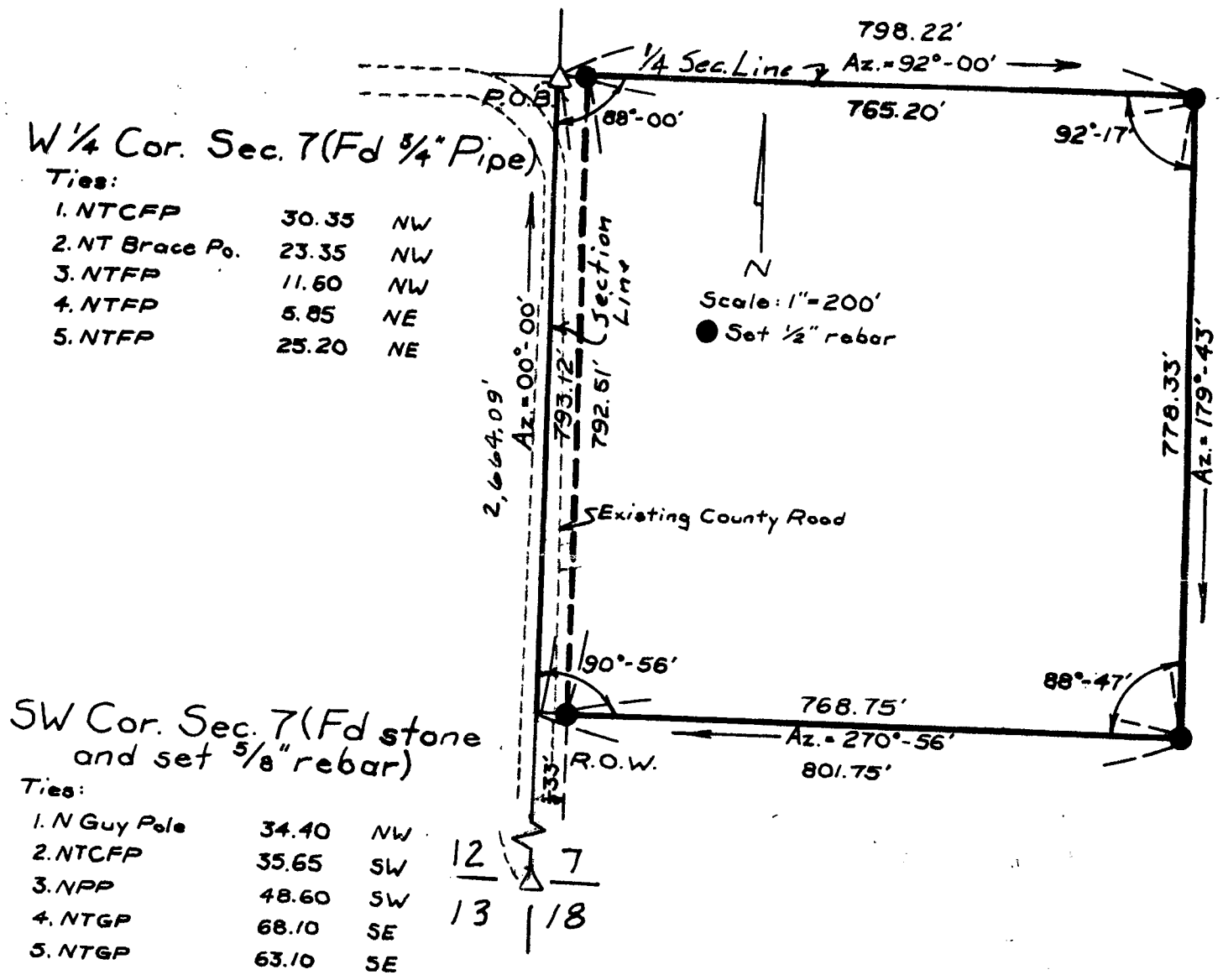

PLAT OF SURVEY

NW¼ SW¼, Section 7, T2N, R28W

Red Willow County, Nebraska

I hereby certify that the above Plat of Survey is a true and correct delineation, to the best of my knowledge, of a field survey conducted under my supervision locating a tract of land in the NW¼ SW¼ of Section 7, T2N, R28W of the 6th P.M. in Red Willow County, Nebraska; more particularly described as follows:

Commencing at the West 1/4 Corner of said Section 7; thence on Azimuth 92°00' along the 1/4 section line a distance of 798.22 feet to a point; thence on Azimuth 179°43' a distance of 778.33 feet to a point; thence on Azimuth 270°56' a distance of 801.75 feet to a point on the section line; thence on Azimuth 00°00' along the section line a distance of 793.12 feet to the Point of Beginning;

Said tract containing 14.42 acres, more or less, of which 0.60 acre is existing County Road right-of-way, leaving a net of 13.82 acres, more or less.

Dated: July, 1988

CHARLES E. WRIGHT
Registered Land Surveyor, LS-90
LS-90

Ron Lauer

FILED
IN COUNTY CLERK'S OFFICE
RED WILLOW CO. NEBR.
AUG 10 1988
9:40 O'clock A.M.
Phyllis Lehrack Co. Clerk
Deputy

JUL 27 1988
SURVEY RECORD DIRECTORY
RED WILLOW County
145-312

LAND SURVEYOR
CHARLES E. WRIGHT

A

by

I

of date u

I

do heret

and tha

this

inman,

inman,

inman.

SURVEYOR'S CERTIFICATE

I hereby certify that on the ..... day of ..... 19 ....., I surveyed .....

Section ....., Township ..... North, Range ....., and that said survey was accurately made, according to law and the established rules and regulations governing the subdivision of sections, and that all corners were perpetuated with durable material as provided by law and as specifically set forth in the foregoing field notes; and that said notes and map have been compared with the memorandum notes of survey and are true and correct.

Witness my hand this ..... day of ..... 19.....

..... County Surveyor.

PLAT OF SURVEY

.....Section or Lot.....Twp. or Blk.....Range..... {East / West} 6th P. M.

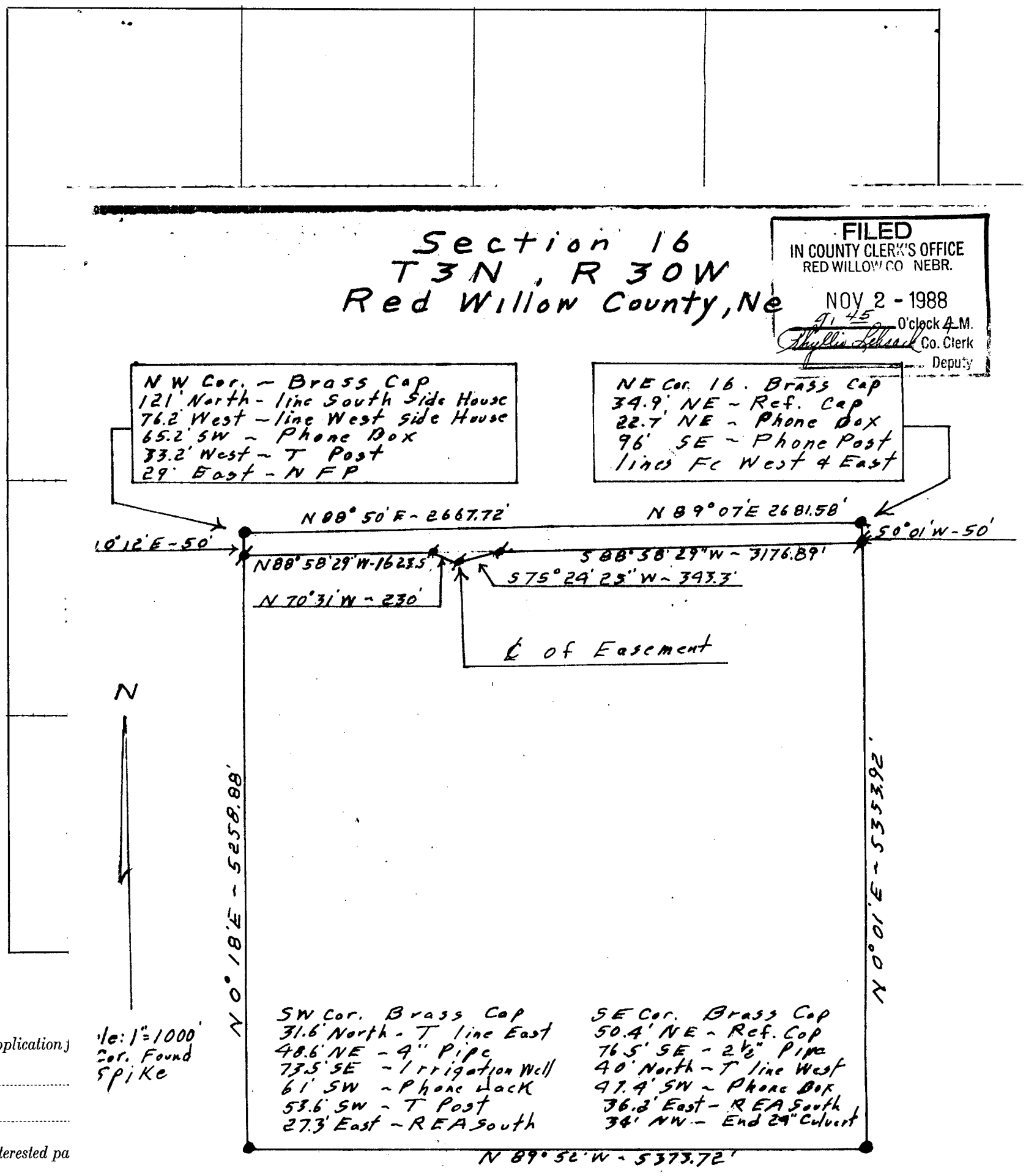

Application

by.....

.....

Interested pa

of date when said su

.....

.....

We,.....

do hereby certify tha

.....

and that all lines of

Subscribe

this.....

.....

I hereby cert

.....

Section.....

the established rules

specifically set forth

Witness my

le: 1"=1000'
Cor. Found
Spike

Certificate of Survey

This is to certify that on September 17, 1988 at the request of Northwestern Bell Telephone Company I surveyed the location of a One (1) Rod Wide Telephone Cable Easement across the North One-half (N½) of Section 16, Township 3 North, Range 30 West of the 6th Principal Meridian in Red Willow County, Nebraska as shown by the foregoing plat drawn to a scale of 1000 feet to the inch and more particularly described as follows:

Refer to the Northeast Corner of Section 16, T 3 N, R 30 W; go thence South 00° 01' West along the East Line of Section 16 a distance of 50 feet to the point of beginning; go thence South 88° 58' 29" West for a distance of 3176.89 feet; go thence South 75° 24' 25" West for a distance of 343.3 feet; go thence North 70° 31' West for a distance of 230 feet; go thence North 88° 58' 29" West for a distance of 1623.5 feet to a point on the West Line of Section 16 which is 50 feet South of the Northwest Corner of Section 16.

Subscribed and sworn this 17th day of September, 1988.

Marvin Athey--LS-56

RECEIVED
OCT 03 1988
SURVEY RECORD REPOSITORY
$ 5.00
RED Willow County
150-104

NEBRASKA
REGISTERED
LS—56
LAND SURVEYOR
MARVIN S. ATHEY

PLAT OF SURVEY

.....Section or Lot.....Twp. or Blk.....Range..... {East / West} 6th P. M.



CERTIFICATES

Application for survey of.....*Section*....., *Township*....., *North, Range*.....,

by....., *19*....., *owner of the*.....

.....*of said section.*

Interested parties were notified by.....*on the*.....*day of*.....*19*.....,
(Mail or Personal Service)

of date when said survey would begin. Interested parties present were.....

.....

OATH OF CHAINMEN

We,.....*and*.....,

do hereby certify that, after being duly sworn, we assisted....., *County Surveyor, in the survey of*

.....*Section*....., *Township*.....*North, Range*.....

and that all lines of said survey were accurately measured by us according to instructions given us and to the best of our skill and ability.

Subscribed in my presence and sworn to before me .....*Chainman,*

this.....*day of*.....*19*..... .....*Chainman,*

..... *County Surveyor.* .....*Chainman.*

SURVEYOR'S CERTIFICATE

I hereby certify that on the.....*day of*.....*19*....., *I surveyed*

.....

Section....., *Township*.....*North, Range*....., *and that said survey was accurately made, according to law and the established rules and regulations governing the subdivision of sections, and that all corners were perpetuated with durable material as provided by law and as specifically set forth in the foregoing field notes; and that said notes and map have been compared with the memorandum notes of survey and are true and correct.*

Witness my hand this.....*day of*.....*19*.....

.....*County Surveyor.*

TEC no. 1038-001

A SURVEY PLAT OF A TRACT OF LAND LOCATED IN THE S.W. 1/4 OF SECTION 35, T.3N., R.30W. OF THE 6th P.M.,

RED WILLOW COUNTY, NEBRASKA

FILED
IN COUNTY CLERK'S OFFICE
RED WILLOW CO NEBR.
OCT 18 1988
9:45 O'clock A.M.
Phyllis Schaub Co. Clerk
Deputy

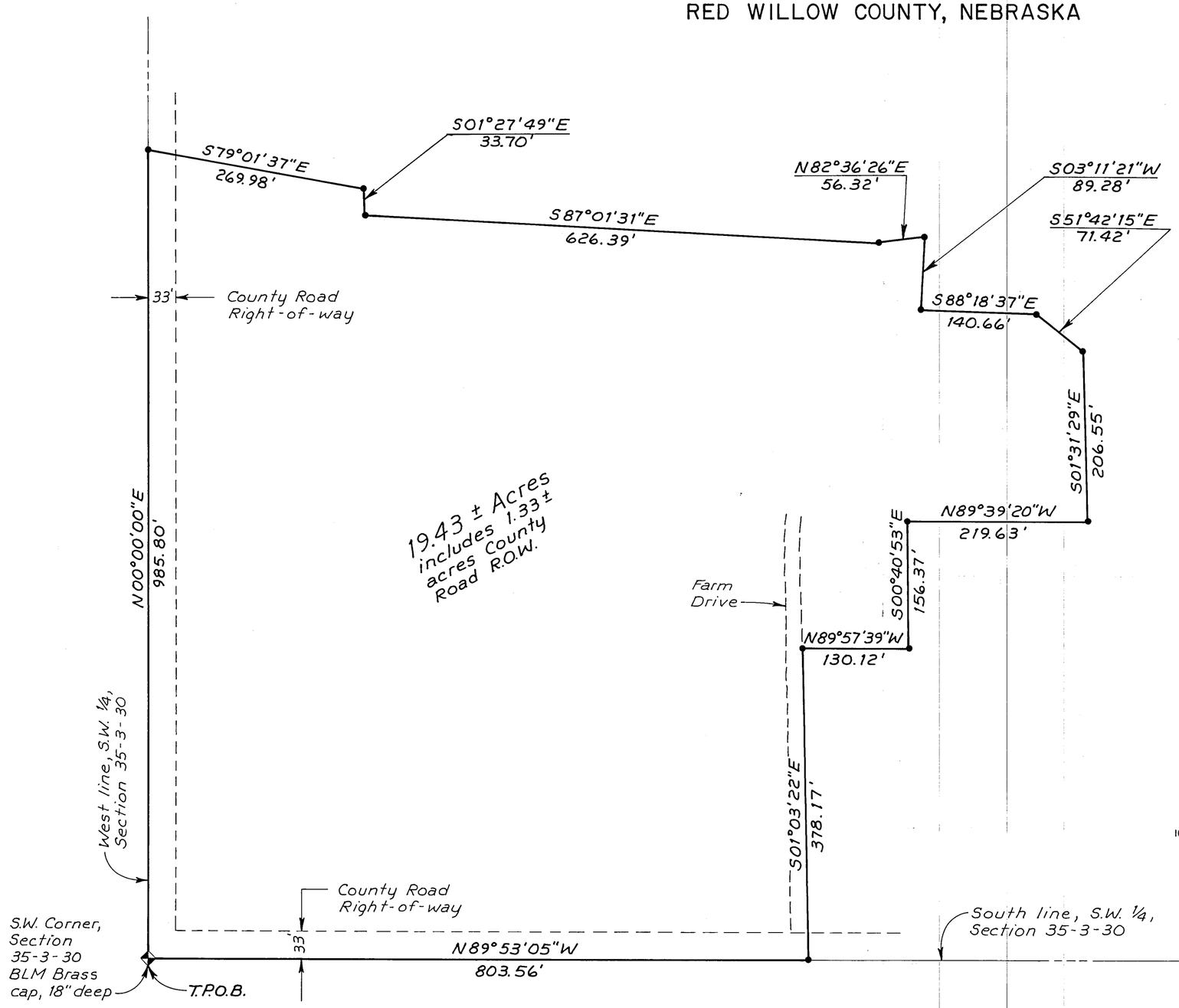

LEGAL DESCRIPTION

A tract of land located in the S.W.¼ of Section 35, T.3 N., R.30 W., of the 6th P.M., Red Willow County, Nebraska, being more particularly described as follows:

Considering the West line of the S.W.¼ of said Section 35 as bearing N 00°00'00" E and with all bearings contained herein relative thereto:

Commencing at the S.W. Corner of said Section 35, said point being the True Point of Beginning; thence northerly along the said West line, N 00°00'00" E 985.80 feet to a point; thence leaving said line and continuing southeasterly S 79°01'37" E 269.98 feet to a point; thence southerly S 01°27'49" E 33.70 feet to a point; thence easterly S 87°01'31" E 626.39 feet to a point; thence easterly N 82°36'26" E 56.32 feet to a point; thence southerly S 03°11'21" W 89.28 feet to a point; thence easterly S 88°18'37" E 140.66 feet to a point; thence southeasterly S 51°42'15" E 71.42 feet to a point; thence southerly S 01°31'29" E 206.55 feet to a point; thence westerly N 89°39'20" W 219.63 feet to a point; thence southerly S 00°40'53" E 156.37 feet to a point; thence westerly N 89°57'39" W 130.12 feet to a point; thence southerly S 01°03'22" E 378.17 feet to a point on the South line of the said S.W.¼ of Section 35; thence westerly along said South line N 89°53'05" W 803.56 feet to a point, said point being the True Point of Beginning.

The above described tract contains 19.43± acres and is subject to all easements and rights-of-way now on record or indicated on the attached plat.

SURVEYOR'S CERTIFICATE

I do hereby certify that, under my personal supervision, this plat and legal description were prepared from an actual survey completed this 1st day of June, 1988, and is correct to the best of my knowledge.

Darold E. Tagge, Registered Land Surveyor
Nebraska Reg. No. 323

N

• Set ½" rebar

100 50 0 100 200
SCALE : 1" = 100'

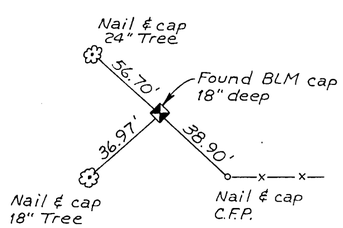

S.W. COR., SEC. 35-3-30

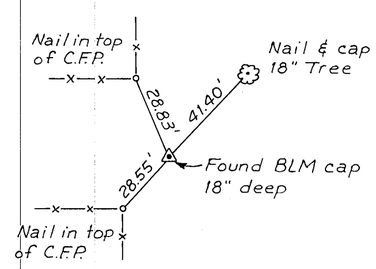

S. 1/4 COR., SEC. 35-3-30

RECEIVED
SEP 23 1988
SURVEY RECORD REPOSITORY
$ 5.00
RED WILLOW County
149-376

TAGGE ENGINEERING CONSULTANTS
Phone: (308) 995-6677
112 West 11th Avenue – Holdrege, Nebraska 68949

PLAT OF SURVEY

Section or Lot ..... Twp. or Blk. ..... Range ..... {East / West} 6th P. M.

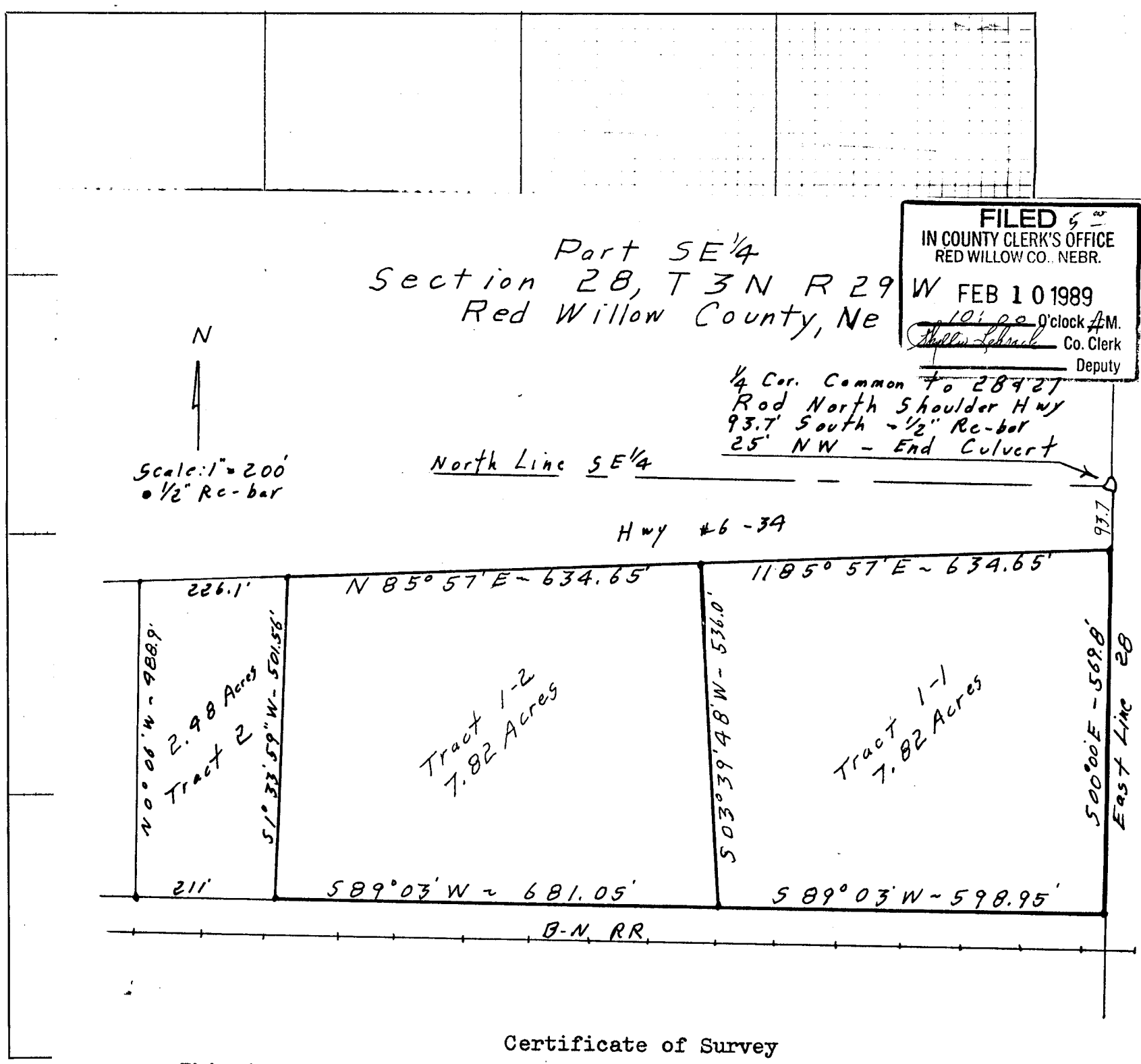

Certificate of Survey

This is to certify that on January 16, 1989 at the request of Lee Janssen I surveyed a tract of land located in the Southeast Quarter of Section 28, Township 3 North, Range 29 West of the 6th P M in Red Willow County, Nebraska for the purpose of dividing said tract into 2 equal parts as shown by the foregoing plat drawn to a scale of 200 feet to the inch and described as follows;

Tract 1-1: Beginning at a point on the Section Line 93.7 feet South of the Quarter Corner common to Sections 27 and 28, T 3 N, R 29 W and thenproceeding South 00° 00' East (assumed) along said Section Line a distance of 569.8 feet to the North Line of Burlington-Northern Railroad Right of way; go thence South 89° 03' West along said North Right of way Line for a distance of 598.95 feet; go thence North 03° 39' 48" West for a distance of 536.0 feet to the South Right of way Line of Highway #6 and #34; go thence North 85° 57' East along said South Right of way Line for a distance of 634.65 feet to the point of beginning. Containing 7.82 acres, more or less.

Tract 1-2: Refer to the Quarter Corner common to Sections 27 and 28, T 3 N, R 29 W; go thence South 00° 00' Rast (assumed) along the East Line of Section 28 a distance of 663.5 feet to its intersection with the North Right of way Line of Burlington-Northern Railroad; go thence South 89° 03' West along said Right of way Line a distance of 598.95 feet to the point of beginning; thence continue South 89° 03' West along North Right of way Line a distance of 681.05 feet to the Southwest Corner of Tract 1; go thence North 01° 33'58" East for a distance of 501.56 feet to a point on the South Right of way Line of Highway #6 and #34 Right of way; go thence North 85° 57' East along said South Right of way Line a distance of 634.65 feet; go thence South 03° 39' 48" East for a distance of 536.0 feet to the point of beginning. Containing 7.82 acres, more or less.

Subscribed and sworn this 16th day of January, 1989.

Marvin S. Athey--LS-56

NEBRASKA REGISTERED LS—56 LAND SURVEYOR MARVIN S. ATHEY

RECEIVED
JAN 19 1989
SURVEY RECORD REPOSITORY
$ 5.00
RED WILLOW County
157-436

Applicati
by.....
.....
Interested
of date when said
.....
We,.....
do hereby certify
.....
and that all line
Subsc
this.....
.....
I hereby
.....
Section.....
the established r
specifically set f
Witness

FILED
IN COUNTY CLERK'S OFFICE
RED WILLOW CO., NEBR.
FEB 10 1989
10:00 O'clock A.M.
Phyllis Lebrad Co. Clerk
Deputy

Part SE¼
Section 28, T 3 N R 29 W
Red Willow County, Ne

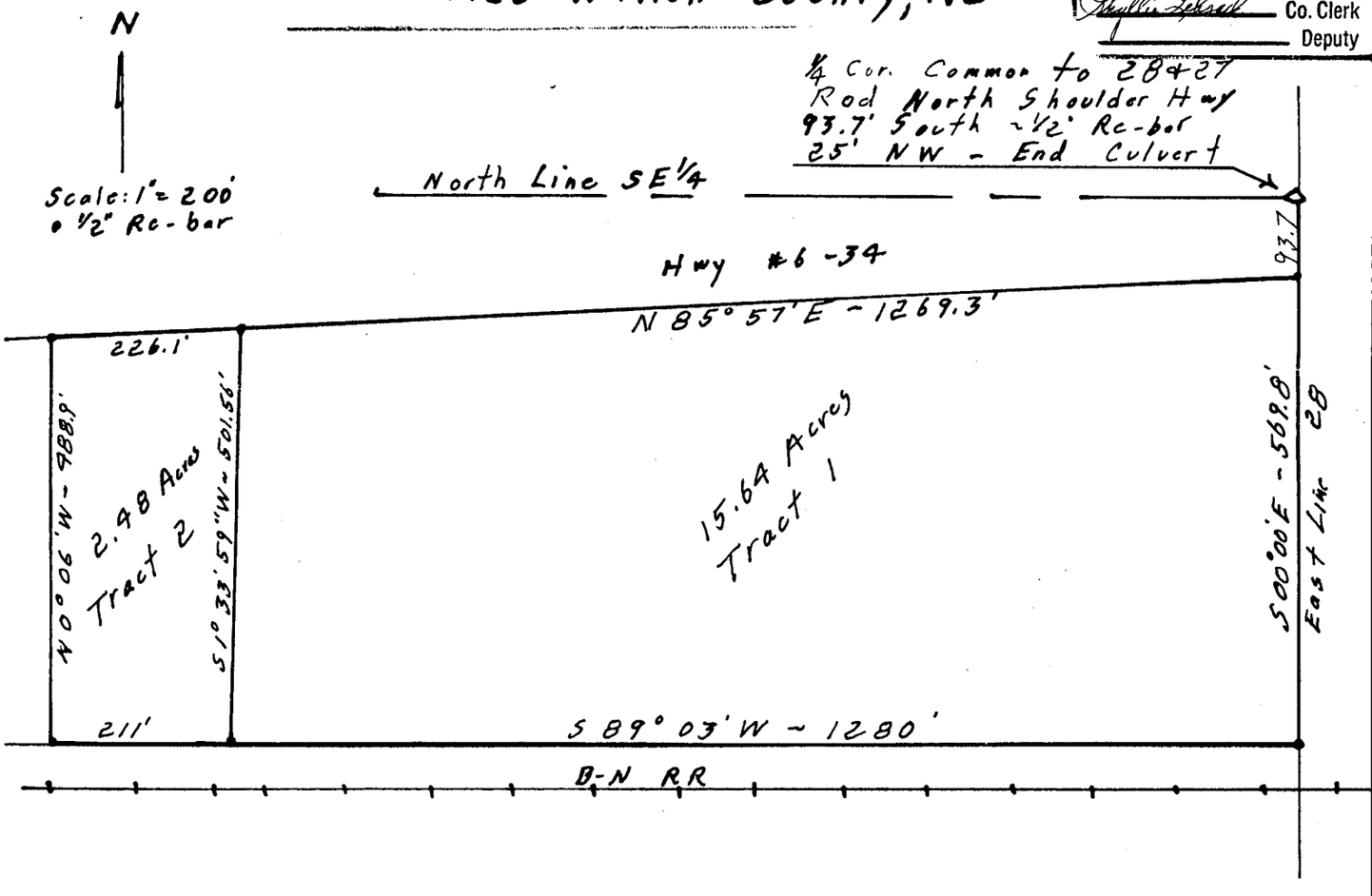

Certificate of Survey

This is to certify that on January 16, 1989 at the request of Bill Stupka of Rawhide Realty I surveyed a tract of land in the Southeast Quarter of Section 28, Township 3 North, Range 29 West of the 6th P. M. in Red Willow County, Nebraska for the purpose of dividing it into two Tracts described as follows:

Tract 1: Beginning at a point on the Section Line 93.7 feet South of the Quarter Corner common to Sections 27 and 28, T 3 N, R 29 W and then proceeding South 00° 00' East (assumed) along said Section Line a distance of 569.8 feet to the North Line of Burlington-Northern Railroad Right of way; thence proceeding South 89° 03' West along said Right of way Line a distance of 1280.0 feet; going thence North 01° 33'59"East for a distance of 501.56 feet to a point on the South Line of Highway #6 and #34 Right of way; going thence North 85° 57' East along said South Right of way Line a distance of 1269.3 feet to the point of beginning. Containing 15.64 acres, more or less.

Tract 2: Refer to the Quarter Corner Common to Section 27 & 28, T 3 N, R 29 W: go thence South 00° 00' East (assumed) along the East Line of Section 28 a distance of 663.5 feet to its intersection with the North Right of way Line of Burlington-Northern Railroad; go thence South 89° 03' West along said North Right of way Line a distance of 1280.0 feet to the point of beginning; thence continue South 89° 03' West along North Right of way Line a distance of 211.0 feet; go thence North 00° 06' West for a distance of 488.9 feet to a point on the South Right of way Line of Highway #6 and #34; go thence North 87° 57' East along the South Right of way Line of Highway #6 and #34 a distance of 226.1 feet; go thence South 01° 33' 59" West for a distance of501.56 feet to a point on the North Line of Railroad Right of way, the point of beginning. Containing 2.48 acres, more or less.

Subscribed and sworn this 16th day of January 1989.

Marvin S. Athey--LS# 56

NEBRASKA REGISTERED LS—56 LAND SURVEYOR MARVIN S. ATHEY

RECEIVED
JAN 19 1989
SURVEY RECORD REPOSITORY
$5.00
RED WILLOW County
157-435

PLAT OF SURVEY

FILED
IN COUNTY CLERK'S OFFICE
RED WILLOW CO. NEBR.
NOV 30 1988
9:50 O'clock A.M.
Phyllis Lehrack Co. Clerk
Deputy

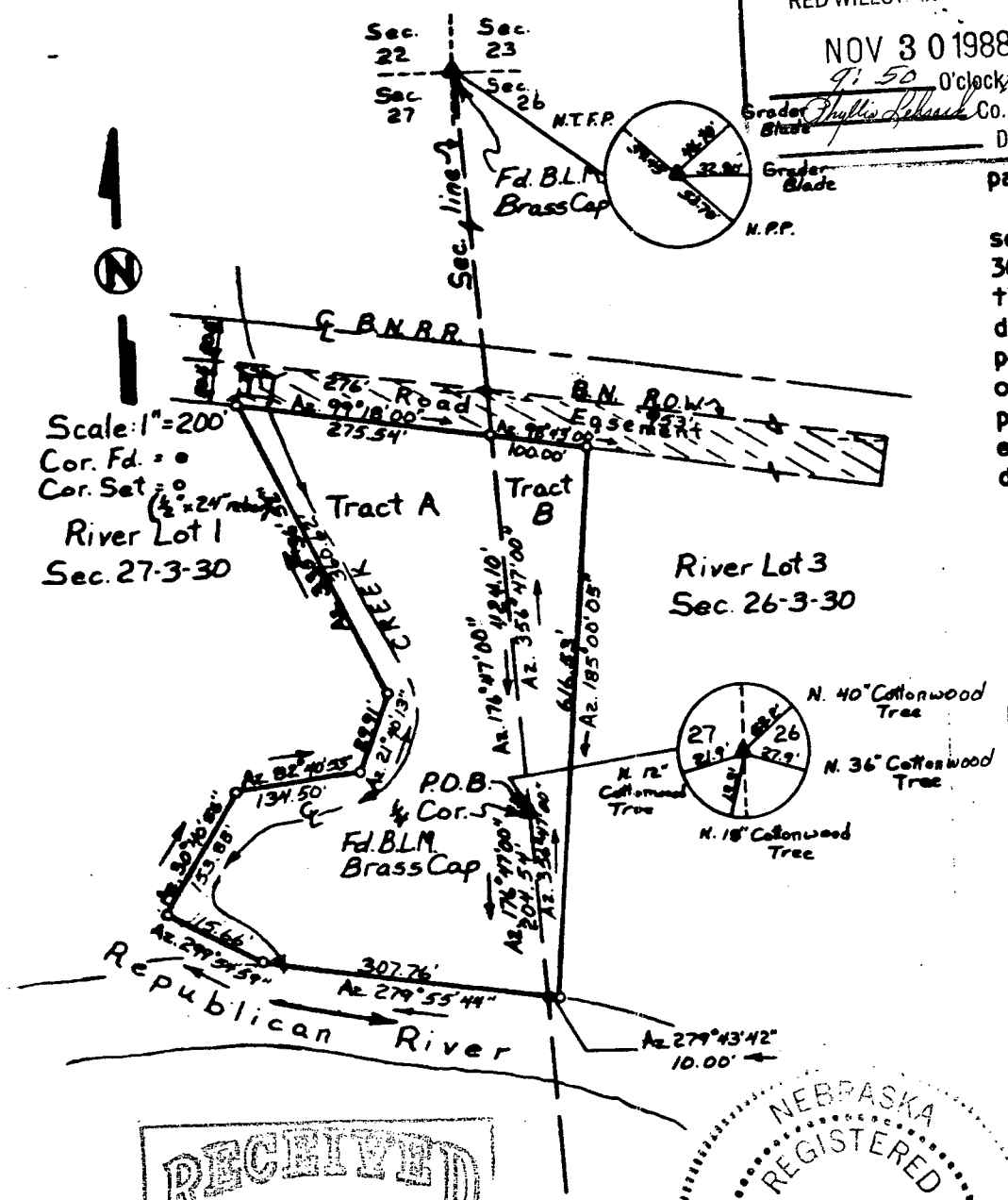

PLAT OF SURVEY

TRACT A

A tract in River Lot 1 in Section 27, T3N, R30W of the 6th P.M. in Red Willow County; more particularly described as follows:

Commencing at the East 1/4 Corner of said Section 27; Thence on Azimuth 176°47'00" along the section line a distance of 204.54 feet to a point; thence on Azimuth 279°55'44" a distance of 307.76 feet to a point; thence on Azimuth 299°54'59" a distance of 155.66 feet to a point; thence on Azimuth 30°40'56" a distance of 153.85 feet to a point; thence on Azimuth 82°40'53" a distance of 134.50 feet to a point; thence on Azimuth 21°40'13" a distance of 89.91 feet to a point; thence on Azimuth 335°36'52" a distance of 360.62 feet to a point which is 50 feet south of the south right-of-way line of the Burlington-Northern Railroad; thence on Azimuth 99°18'00" parallel to the south Burlington right-of-way line a distance of 275.54 feet to a point on the east section line of said Section 27; thence on Azimuth 176°47'00" along said section line a distance of 424.10 feet to the Point of Beginning;

Said tract containing 3.52 acres, more or less.

TRACT B

A tract in River Lot 3 in Section 26, T3N, R30W of the 6th P.M. in Red Willow County, Nebraska; more particularly described as follows:

Commencing at the West 1/4 Corner of said Section 26; Thence on Azimuth 356°47'00" along the section line a distance of 424.10 feet to a point which is 50 feet south of the south right-of-way line of the Burlington-Northern Railroad; thence on Azimuth 98°43'00" parallel to the south Burlington-Northern right-of-way line a distance of 100.00 feet to a point which is 50 feet south of said right-of-way line; thence on Azimuth 185°00'05" a distance of 616.53 feet to a point; thence on Azimuth 279°43'42" a distance of 10.00 feet to a point on the west line of said Section 26; thence on Azimuth 356°47'00" a distance of 204.54 feet to the Point of Beginning;

Said tract containing 0.78 acre, more or less.

EASEMENT

An easement 50 feet wide, parallel and adjacent to the south Burlington-Northern Railroad right-of-way line in the west 953 feet of River Lot 3 in Section 26, and the east 276 feet of River Lot 1, Section 27 in T3N, R30W of the 6th P.M. in Red Willow County, Nebraska.

Charles E. Wright
CHARLES E. WRIGHT
Registered Land Surveyor, LS-90

RECEIVED
NOV 14 1988
SURVEY RECORD REPOSITORY
$ 5.00
Red Willow County
152-312

NEBRASKA
REGISTERED
LS-90
LAND SURVEYOR
CHARLES E. WRIGHT

Book: Red Willow County Miscl. 2, pg. 56
Dated: November, 1988
Rex Ostrum

Application fo...
by.....
Interested part...
of date when said surv...
We,.....
do hereby certify that, ...
and that all lines of sa...
Subscribed
this.....

I hereby certify that on the..... day of..... 19....., I surveyed
Section....., Township..... North, Range....., and that said survey was accurately made, according to law and the established rules and regulations governing the subdivision of sections, and that all corners were perpetuated with durable material as provided by law and as specifically set forth in the foregoing field notes; and that said notes and map have been compared with the memorandum notes of survey and are true and correct.
Witness my hand this..... day of..... 19.....
County Surveyor.

OF SURVEYS

PLAT OF SURVEY

.....Section or Lot.....Twp. or Blk.....Range..... {East / West} 6th P. M.

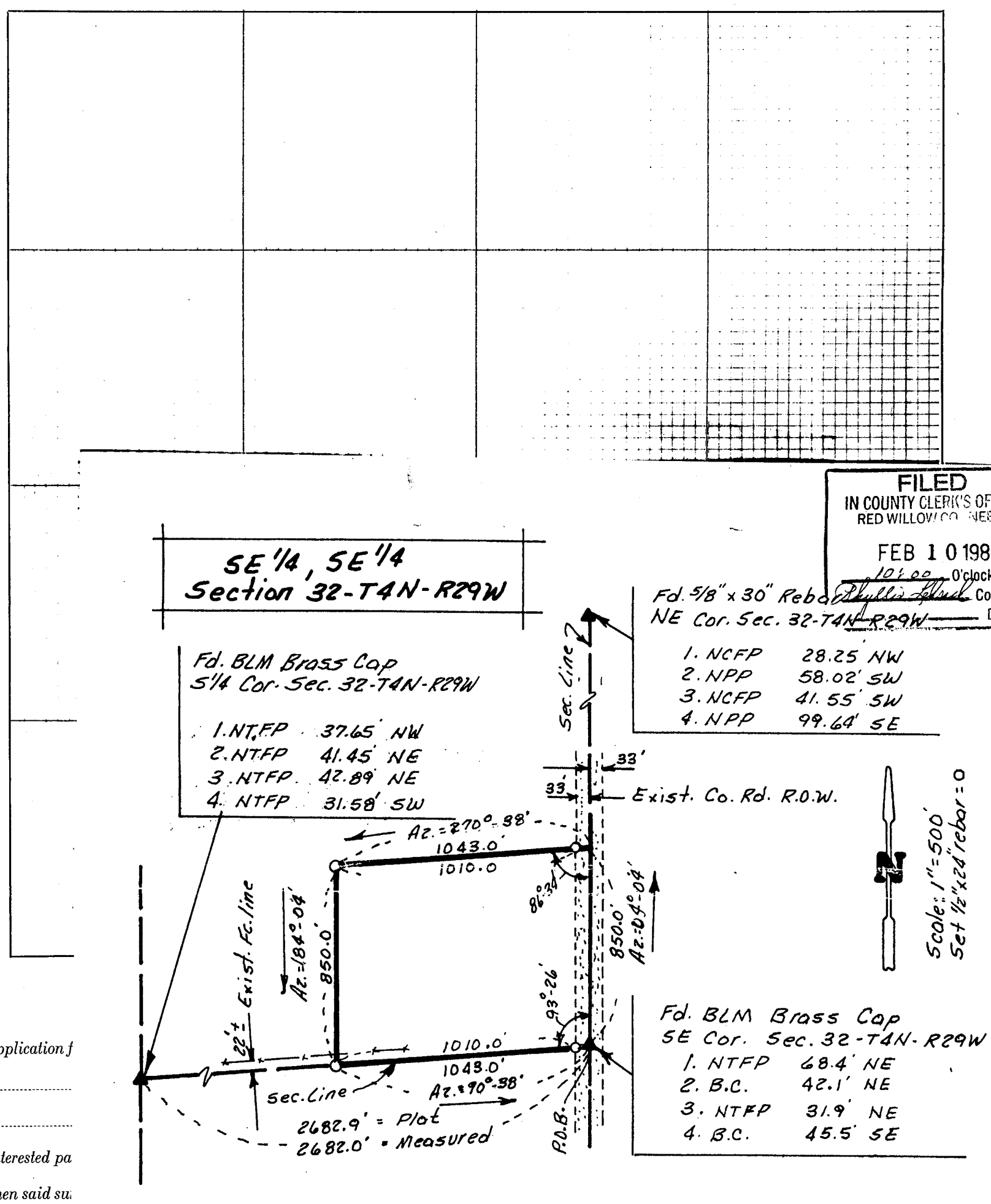

FILED
IN COUNTY CLERK'S OFFICE
RED WILLOW CO. NEBR
FEB 10 1989
10:00 O'clock A. M.
Phyllis Eklund Co. Clerk
Deputy

PLAT OF SURVEY

Reuben Hoff

A tract of land located in the SE¼ SE¼ of Section 32, T4N, R29W of the 6th P.M. in Red Willow County, Nebraska; more particularly described as follows:

Commencing at the SE Corner of said Section 32, which is the Point of Beginning;

Thence on Azimuth 04°04' along the east line of said Section 32 a distance of 850.0 feet to a point; thence on Azimuth 270°38' a distance of 1,043.0 feet to a point; thence on Azimuth 184°04' a distance of 850.0 feet to a point on the south line of said Section 32; thence on Azimuth 90°38' along the south section line a distance of 1,043.0 feet to the Point of Beginning;

Said tract containing 20.35 acres, more or less, of which 0.64 acre is existing County Road right-of-way, leaving a net of 19.71 acres, more or less.

Charles E. Wright
CHARLES E. WRIGHT
Registered Land Surveyor, LS-90

NEBRASKA REGISTERED LS-90 LAND SURVEYOR CHARLES E. WRIGHT CONSULTING ENGINEER McCOOK, NEBRASKA

Rec'd 1-20-89
SRR
$5.00
RED WILLOW
157-439

Book:

Date: January, 1989

Proj: SE¼ SE¼ 32-4-29 Red Willow
Reuben Hoff

Application f

by.....

Interested pa

of date when said su

We,.....

do hereby certify tha

and that all lines of

Subscribe

this.....

I hereby cer

Section.....
the established rule
specifically set forti

Witness my

.....County Surveyor.

PLAT OF SURVEY

.....Section or Lot.....Twp. or Blk.....Range..... {East / West} 6th P. M.



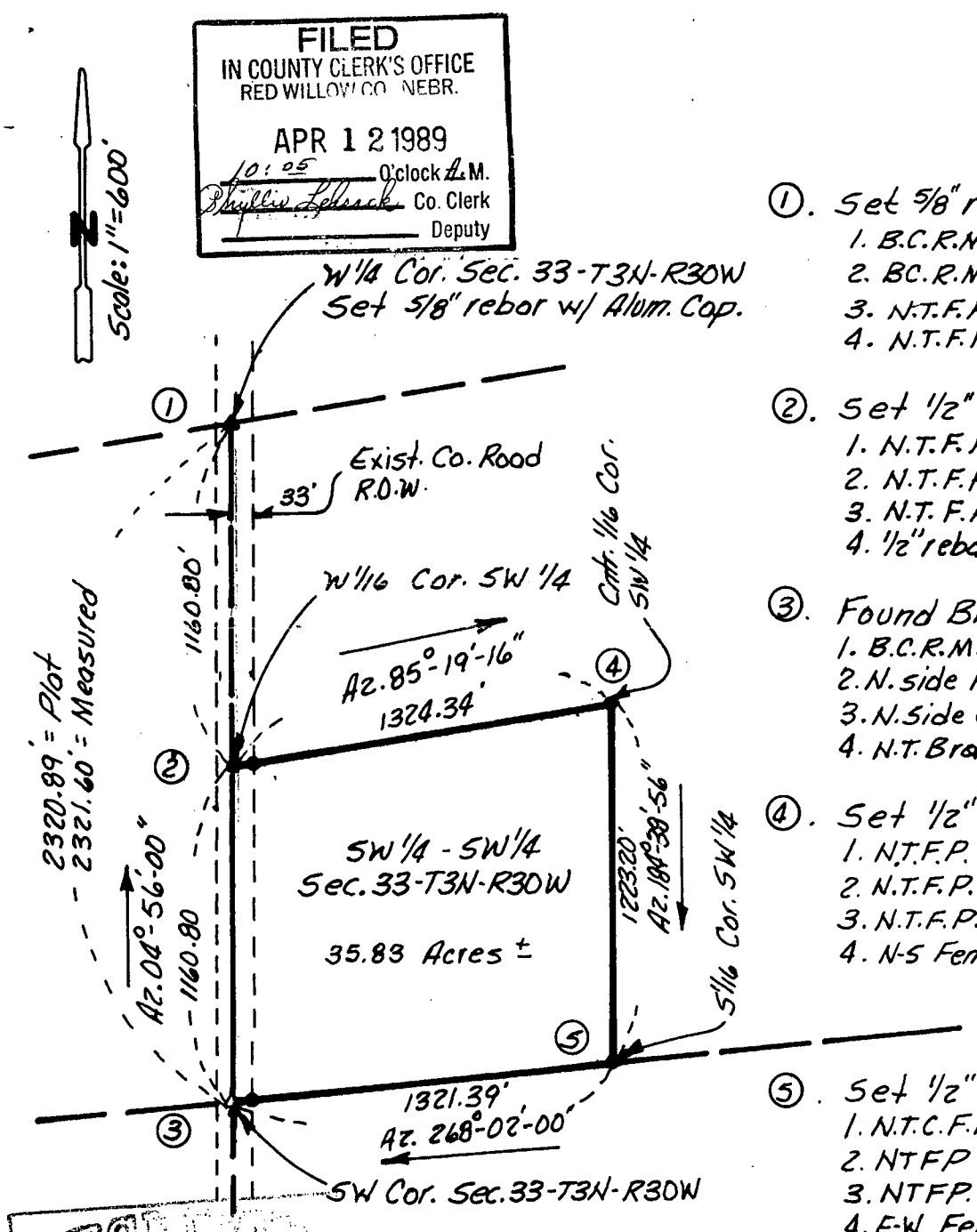

FILED
IN COUNTY CLERK'S OFFICE
RED WILLOW CO. NEBR.
APR 1 2 1989
10:05 O'clock A.M.
Phyllis Lebsack Co. Clerk
Deputy

① . Set 5/8" rebar w/ Alum Cap
1. B.C.R.M. 45.0' NE
2. BC.R.M. 30.5' NW
3. N.T.F.P. 37.81' E
4. N.T.F.P. 39.65' ESE

②. Set 1/2" rebar
1. N.T.F.P. 40.85' NW
2. N.T.F.P. 35.20' W
3. N.T.F.P. 39.50' SW
4. 1/2" rebar 33.47' E

③. Found Brass Cap
1. B.C.R.M. 64.10' NE
2. N. side F.P. 42.88' ENE
3. N. Side C.F.P. 31.19' W
4. N.T. Brace Po. 46.0' NW

④. Set 1/2" rebar
1. N.T.F.P. 41.80' NW
2. N.T.F.P. 26.80' W
3. N.T.F.P. 38.80' SW
4. N-S Fence 27.0' W

⑤. Set 1/2" rebar
1. N.T.C.F.P. 26.65' NNE
2. NTFP 24.70' NNW
3. NTFP. 40.25' NW
4. E-W Fence 23.50' N
5. N-S Fence 9.5' E

RECEIVED
MAR 1 6 1989
SURVEY RECORD REPOSITORY
$ NC
RED WILLOW County
161-427

PLAT OF SURVEY

Red Willow County, Nebraska

I hereby certify that the above Plat of Survey is a true and correct delineation, to the best of my knowledge, of a field survey of a tract of land, conducted under my supervision, locating the SW¼ SW¼ of Section 33, T3N, R30W of the 6th P.M. in Red Willow County, Nebraska.

NEBRASKA REGISTERED LS-90 LAND SURVEYOR CHARLES E. WRIGHT

Charles E. Wright
CHARLES E. WRIGHT
Registered Land Surveyor, LS-90

Red Willow County Misc. Surveys #3
March, 1989

PLAT OF SURVEY

Section or Lot ..... Twp. or Blk. ..... Range ..... {East / West} 6th P. M.

PLAT OF SURVEY

Part of Section 5, T2N, R30W

Red Willow County, Nebraska

I hereby certify that the above Plat of Survey is a true and correct delineation, to the best of my knowledge, of a field survey conducted under my supervision locating a tract of land in Section 5, T2N, R30W of the 6th P.M. in Red Willow County, Nebraska; more particularly described as follows:

Commencing at the Southwest Corner of said Section 5; Thence on Azimuth 352°19' along the section line a distance of 3,077.53 feet to the West 1/4 Corner of said Section 5; thence on Azimuth 352°10' along the section line a distance of 1,897.32 feet to a point on the certerline of the Driftwood Canal which is also the beginning of a curve concave to the Southwest and having a radius of 716.30 feet a radial line through said point has an Azimuth of 353°59'; thence Easterly along said curve through a central angle of 10°58' an arc length of 137.01 feet along the centerline of said canal to a point; thence on Azimuth 73°01' along the centerline of said canal a distance of 1,229.30 feet to the beginning of a curve concave to the Northeast and having a radius of 358.10 feet, a radial line through said point has an Azimuth of 163°01'; thence Easterly along said curve through a central angle of 59°39' an arc length of 372.80 feet along the centerline of said canal to a point; thence on Azimuth 132°40' along the centerline of said canal a distance of 541.40 feet to the beginning of a curve concave to the Northeast, and having a radius of 573.0 feet, a radial line through said point has an Azimuth of 222°40'; thence Southeasterly along said curve through a central angle 32°30' on an arc length of 325.80 feet along the centerline of said canal to a point; thence on Azimuth 165°10' along the centerline of said canal a distance of 515.10 feet to the beginning of a curve concave to the Southwest and having a radius of 286.5 feet, a radial line through said point has an Azimuth of 75°10'; thence Southeasterly along said curve through a central angle of 36°18' on an arc length of 181.40 feet along the centerline of said canal to a point; thence on Azimuth 128°52' along the centerline of said canal a distance of 2.55 feet to a point; thence on Azimuth 168°00' a distance of 1,138.78 feet to a point; thence on Azimuth 152°24' a distance of 1,092.78 feet to a point; thence on Azimuth 170°42' a distance of 1,895.07 feet to a point on the south line of said Section 5; thence on Azimuth 270°08' along the section line a distance of 162.16 feet to the South 1/4 Corner of said Section 5; thence continuing on Azimuth 270°08' along the section line a distance of 2,668.93 feet to the Point of Beginning;

Said tract containing 296.76 acres, more or less, of which 2.15 acres are existing County Road right-of-way and 5.40 acres are existing Canal right-of-way, leaving a net of 289.21 acres, more or less.

Charles E. Wright

CHARLES E. WRIGHT, LS-90
Registered Land Surveyor LS-90

NEBRASKA REGISTERED

Date: March, 1989
Book: Red Willow Cty. Miscl. Surveys #3 162-835 1/2

Applic

by.....

Interes

of date when s

We,.....

do hereby certi

and that all li

Sub

this.....

I hereb

Section....., Township.....North, Range....., and that said survey was accurately made, according to law and the established rules and regulations governing the subdivision of sections, and that all corners were perpetuated with durable material as provided by law and as specifically set forth in the foregoing field notes; and that said notes and map have been compared with the memorandum notes of survey and are true and correct.

Witness my hand this.....day of.....19.....

.....County Surveyor.

NW Cor. Sec. 5-2-30
Fd Brass Cap

1. SE Pwr. Line Leg 135.0 NE
2. NE Pwr. Line Leg 135.7 NE
3. Fc. Line E
4. Fc. Line N-S

Az. 353°-59'
Δ = 10°-58'
R = 716.30'

Center line Driftwood Canal

137.01'
1229.30'
Az. 73°-01'
372.8'
Az. 132°-40'
541.40'
Az. 163°-01'
Δ = 59°-39'
R = 358.10'
R = 573.0'
Δ = 32°-30'
Az. 222°-40'
325.80'
Az. 165°-10'
515.10'
R = 286.50'
Δ = 36°-18'
Az. 75°-10'
Az. 128°-52'
2.55'
1814'
Az. 168°-00'
1138.78'
Az. 152°-24'
1092.78'
Az. 170°-42'
1895.07'
162.16'

Canal R.O.W.

P = 3068.34
M = 3078.86'
Az. 352°-10'
1897.32

FILED
IN COUNTY CLERK'S OFFICE
RED WILLOW CO. NEBR.
APR 26 1989
9:30 O'clock A M
Phyllis Lehrsch Co. Clerk
Deputy

(Not to Scale)

N

Scale: 1" = 600'
Set ½" rebar = 0

1/4 Sec. Line

Sec. Line

Sec. Line

NEBRASKA REGISTERED LS-90 LAND SURVEYOR CHARLES E. WRIGHT

Az. 352°-19'
M = 3077.53'
P = 3067.02'

(Not to Scale)

1/4 Sec. Line

Point of Beginning

Co. Road R.O.W.

Sec. Line

SW Corner
Sec. 5-2-30
Fd Brass Cap

33'

M = 2668.93
P = 2667.72

Az. 270°-08'

M = 2669.56'
P = 2666.40'

5 1/4 Cor. Sec. 5-2-30
Fd Brass Cap

1. NPP 34.2 SE
2. B.C.R.M. 37.4 NW
3. T. 1" Pipe 37.7 NW
4. N.T.F.P. 36.5 NW

1. NW Pwr. line leg 74.7' SE
2. SW Pwr. line leg 100.4' SE
3. NPP 34.0' S
4. NTGP 47.7' SE

SE Cor. Sec. 5-2-30
Fd. Brass Cap

1. N.T.G.P. 73.30' NW
2. N.P.P. 49.40' SW
3. N.P.P. 67.20' SE
4. NW Cor. Conc. Pad 67.20 SE

PLAT OF SURVEY

Date: March, 1989

Charles E. Wright
CHARLES E. WRIGHT, LS-90
Registered Land Surveyor
McCook, Nebraska

Rec'd 4-10-89
SPR
$5.00
RED WILLOW
162-834 1/2

PLAT OF SURVEY

Part of Section 5, T2N, R30W

Red Willow County, Nebraska

I hereby certify that the above Plat of Survey is a true and correct delineation, to the best of my knowledge, of a field survey conducted under my supervision locating a tract of land in Section 5, T2N, R30W of the 6th P.M. in Red Willow County, Nebraska; more particularly described as follows:

Commencing at the Southeast Corner of said Section 5; Thence on Azimuth 351°38' along the section line a distance of 6,293.76 feet to the Northeast Corner of said Section 5; thence on Azimuth 268°45' along the section line a distance of 2,627.25 feet to the North 1/4 Corner of said Section 5; thence on Azimuth 268°46' along the section line a distance of 2,627.25 feet to the Northwest Corner of said Section 5; thence on Azimuth 172°10' along the section line a distance of 1,181.55 feet to a point on the centerline of the Driftwood Canal which is also the beginning of a curve concave to the Southwest and having a radius of 716.30 feet a radial line through said point has an Azimuth of 353°59'; thence Easterly along said curve through a central angle of 10°58' an arc eingth of 137.01 feet along the centerline of said canal to a point; thence on Azimuth 73°01' along the centerline of said canal a distance of 1,229.30 feet to the beginning of a curve concave to the Northeast and having a radius of 358.10 feet, a radial line through said point has an Azimuth of 163°01'; thence Easterly along said curve through a central angle of 59°39' an arc length of 372.80 feet along the centerline of said canal to a point; thence on Azimuth 132°40' along the centerline of said canal a distance of 541.40 feet to the beginning of a curve concave to the Northeast, and having a radius of 573.0 feet, a radial line through said point has an Azimuth of 222°40'; thence Southeasterly along said curve through a central angle 32°30' on an arc length of 325.80 feet along the centerline of said canal to a point; thence on Azimuth 165°10' along the centerline of said canal a distance of 515.10 feet to the beginning of a curve concave to the Southwest and having a radius of 286.5 feet, a radial line through said point has an Azimuth of 75°10'; thence Southeasterly along said curve through a central angle of 36°18' on an arc length of 181.40 feet along the centerline of said canal to a point; thence on Azimuth 128°52' along the centerline of said canal a distance of 2.55 feet to a point; thence on Azimuth 168°00' a distance of 1,138.78 feet to a point; thence on Azimuth 152°24' a distance of 1,092.78 feet to a point; thence on Azimuth 170°42' a distance of 1,895.07 feet to a point on the south line of said Section 5; thence on Azimuth 90°08' along the section line a distance of 2,507.40 feet to the Point of Beginning;

Said tract containing 453.25 acres, more or less, of which 6.67 acres are existing County Road right-of-way and 19.49 acres are Canal right-of-way, leaving a net of 427.09 acres, more or less.

NEBRASKA REGISTERED LS-90 LAND SURVEYOR CHARLES

Charles E. Wright

CHARLES E. WRIGHT, LS-90
Registered Land Surveyor

Date: April, 1989
Book: Red Willow Cty. Miscl. Surveys #3
Jay Schilling

162-862 2/2

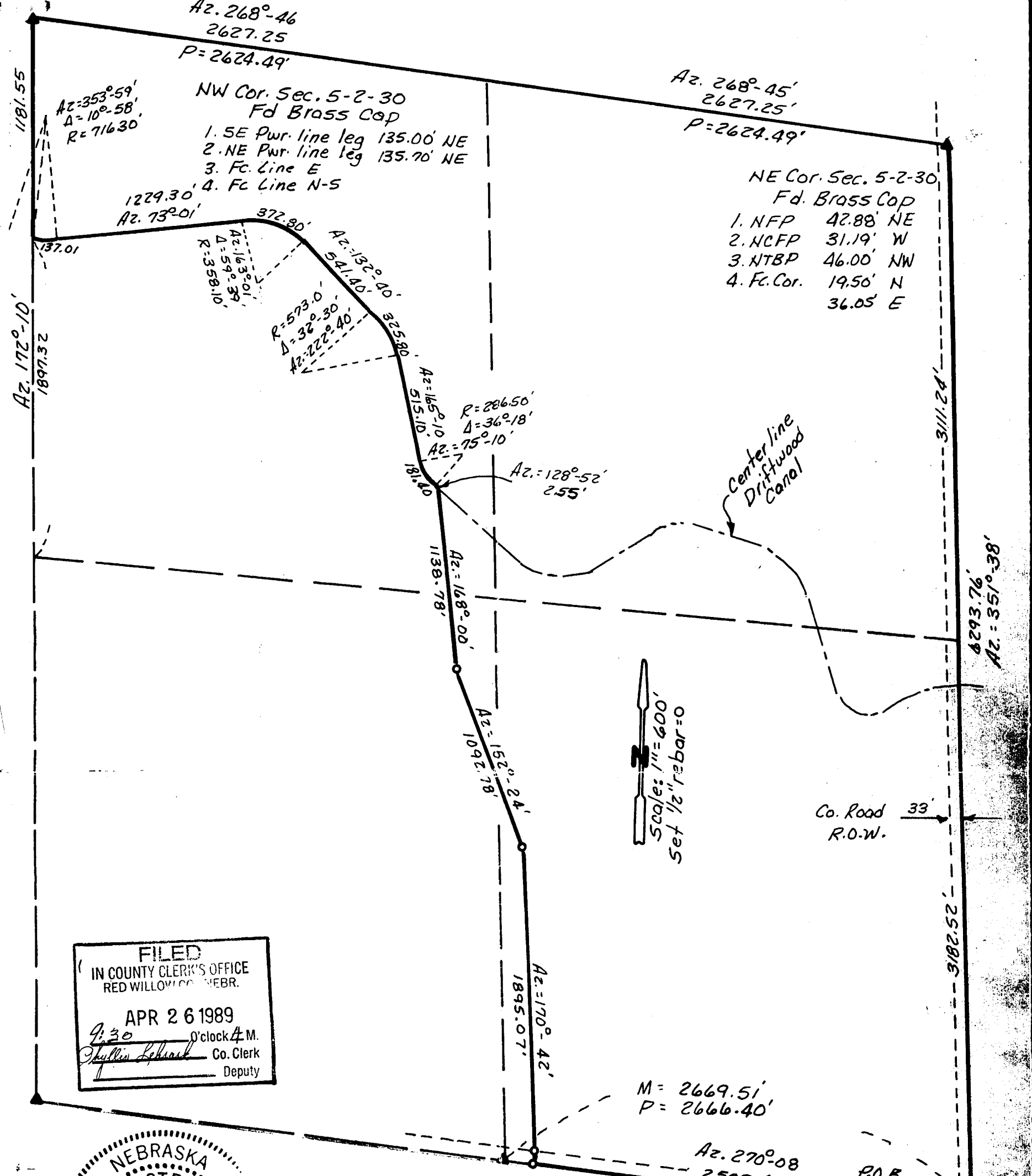

FILED
IN COUNTY CLERK'S OFFICE
RED WILLOW CO. NEBR.
APR 26 1989
9:30 O'clock A M.
Phyllis Lehrack Co. Clerk
Deputy

NEBRASKA
REGISTERED
LS-90
LAND SURVEYOR
CHARLES E. WRIGHT

S1/4 Cor. Sec. 5-2-30
Fd Brass Cap
1. NW Pwr. line leg 74.7' SE
2. SW Pwr. line leg 100.40' SE
3. NPP 34.00' S
4. N.T.G.P. 47.71' SE

SE Cor. Sec. 5-2-30
Fd Brass Cap.
1. N.T.G.P. 73.30' NW
2. N.P.P. 49.40' SW
3. N.P.P. 67.20' SE
4. NW Cor. Conc. Pad 67.20' SE

PLAT OF SURVEY

Date: April, 1989

RECEIVED
APR 13 1989
SURVEY RECORD REPOSITORY
$ 5.00
Red Willow County
162-861 1/2

Charles E. Wright
CHARLES E. WRIGHT, LS-90
Registered Land Surveyor
McCook, Nebraska

PLAT OF SURVEY

.....Section or Lot.....Twp. or Blk.....Range..... {East / West} 6th P. M.

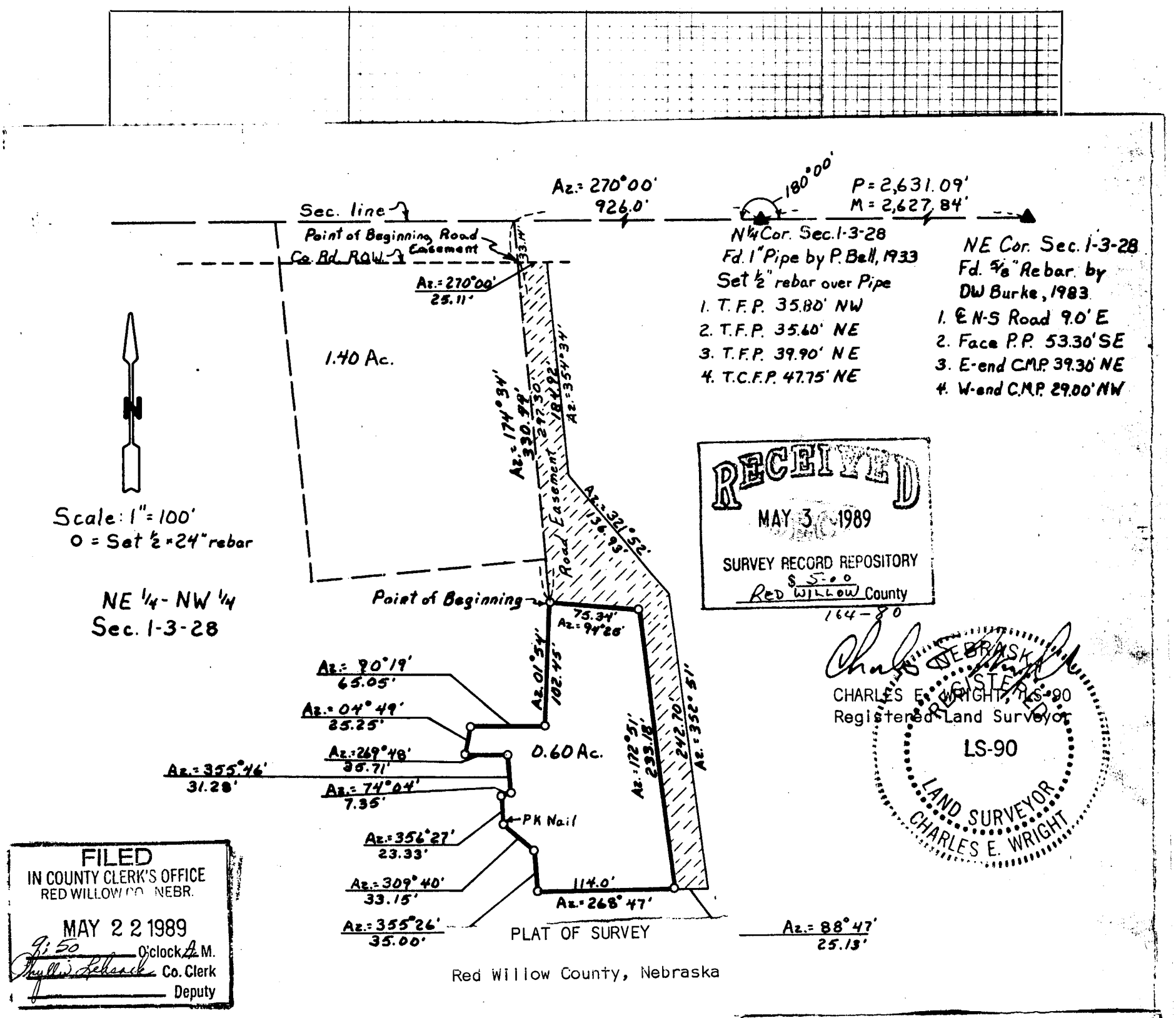

RECEIVED
MAY 3 1989
SURVEY RECORD REPOSITORY
$ 5.00
RED WILLOW County
164-80

CHARLES E. WRIGHT, LS-90
Registered Land Surveyor

NEBRASKA REGISTERED LS-90 LAND SURVEYOR CHARLES E. WRIGHT

FILED
IN COUNTY CLERK'S OFFICE
RED WILLOW CO. NEBR.
MAY 22 1989
9:50 O'clock A.M.
Phyllis Lehnert Co. Clerk
Deputy

I hereby certify that the above Plat of Survey is a true and correct delineation, to the best of my knowledge, of a field survey conducted under my supervision, locating a tract of land in the NE¼ NW¼ of Section 1, T3N, R28W of the 6th P.M. in Red Willow County, Nebraska; more particularly described as follows:

Referring to the North 1/4 Corner of said Section 1; Thence on Azimuth 270°00'00" along the section line a distance of 926.00 feet to a point; thence on Azimuth 174°34' along the east line of an existing 1.40 acre tract and extension thereof a distance of 330.44 feet to the Point of Beginning;

Thence on Azimuth 94°25' a distance of 75.34 feet to a point; thence on Azimuth 172°51' a distance of 233.18 feet to a point; thence on Azimuth 268°47' a distance of 114.00 feet to a point; thence on Azimuth 355°26' a distance of 35.00 feet to a point; thence on Azimuth 309°40' a distance of 33.15 feet to a point; thence on Azimuth 356°27' a distance of 23.33 feet to a point; thence on Azimuth 74°04' a distance of 7.35 feet to a point; thence on Azimuth 355°46' a distance of 31.28 feet to a point; thence 269°48' a distance of 35.71 feet to a point; thence on Azimuth 04°49' a distance of 25.25 feet to a point; thence on Azimuth 90°19' a distance of 65.05 feet to a point; thence on Azimuth 01°54' a distance of 102.45 feet to the Point of Beginning;

Said tract containing 0.60 acres, more or less.

PERMANENT EASEMENT

And referring to the North 1/4 Corner of said Section 1; Thence on Azimuth 270°00' along the section line a distance of 926.00 feet to a point; thence on Azimuth 174°34' a distance of 33.14 feet to a point on the south right-of-way line of the County Road which is the Point of Beginning;

Thence continuing on Azimuth 174°34' a distance of 297.30 feet to the Northwest Corner of an 0.60 acre tract; thence on Azimuth 94°25' a distance of 75.34 feet to the Northeast Corner of said tract; thence on Azimuth 172°51' a distance of 233.18 feet to the Southeast Corner of said tract; thence on Azimuth 88°47' a distance of 25.13 feet to a point; thence on Azimuth 352°51' a distance of 242.70 feet to a point; thence on Azimuth 321°52' a distance of 136.93 feet to a point; thence on Azimuth 354°34' a distance of 184.92 feet to a point on the south right-of-way line of the County Road; thence on Azimuth 270°00' along the right-of-way line a distance of 25.11 feet to the Point of Beginning;

Said tract containing 0.41 acre, more or less.

April, 1989
Bob McConville

.....County Surveyor.

PLAT OF SURVEY

Section or Lot ..... Twp. or Blk. ..... Range ..... {East / West} 6th P. M.

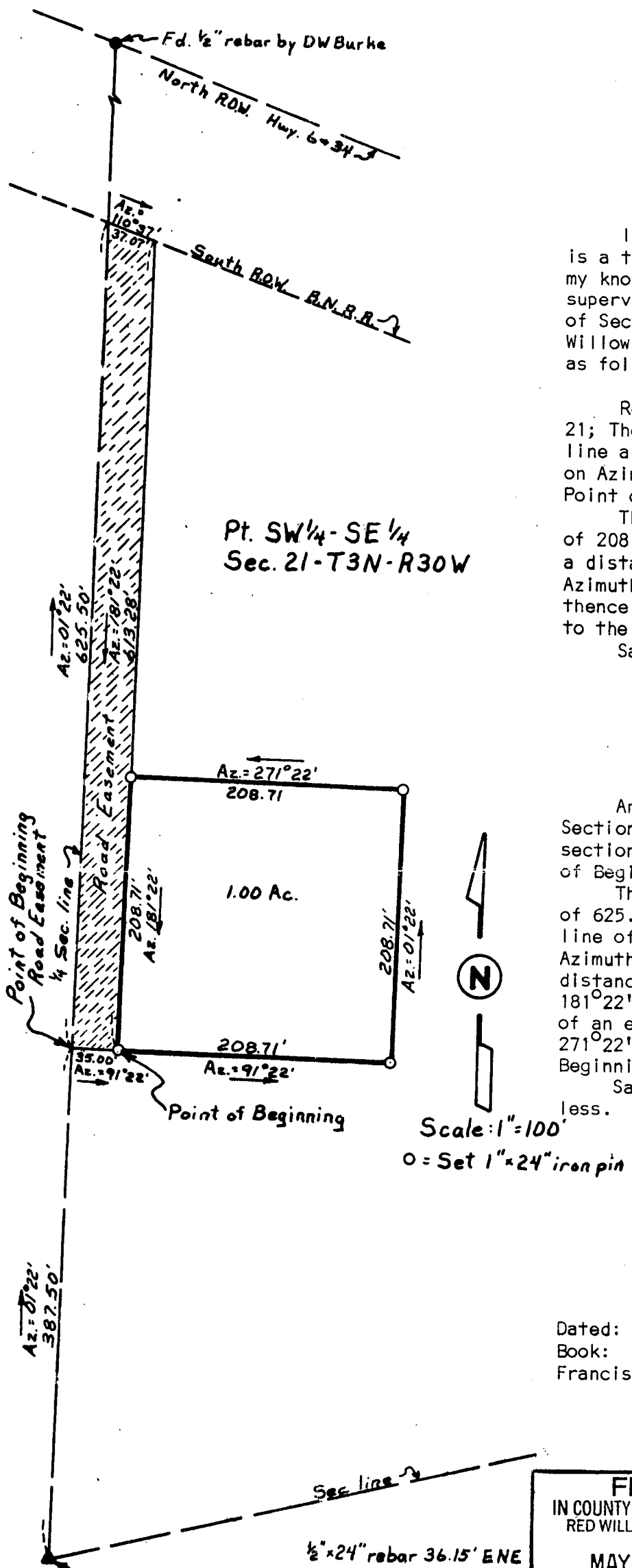

PLAT OF SURVEY

Red Willow County, Nebraska

I hereby certify that the above Plat of Survey is a true and correct delineation, to the best of my knowledge, of a field survey conducted under my supervision, locating a tract of land in the SW¼ SE¼ of Section 21, T3N, R30W of the 6th P.M. in Red Willow County, Nebraska; more particularly described as follows:

Referring to the South 1/4 Corner of said Section 21; Thence on Azimuth 01°22' along the 1/4 section line a distance of 387.50 feet to a point; thence on Azimuth 91°22' a distance of 35.00 feet to the Point of Beginning;

Thence continuing on Azimuth 91°22' a distance of 208.71 feet to a point; thence on Azimuth 01°22' a distance of 208.71 feet to a point; thence on Azimuth 271°22' a distance of 208.71 feet to a point; thence on Azimuth 181°22' a distance of 208.71 feet to the Point of Beginning;

Said tract containing 1.00 acre, more or less.

Permanent Easement

And referring to the South 1/4 Corner of said Section 21; Thence on Azimuth 01°22' along the 1/4 section line a distance of 387.50 feet to the Point of Beginning;

Thence continuing on Azimuth 01°22' a distance of 625.50 feet to a point on the south right-of-way line of the Burlington Northern Railroad; thence on Azimuth 110°37' along said right-of-way line a distance of 37.07 feet to a point; thence on Azimuth 181°22' a distance of 613.28 feet to the SW Corner of an existing 1.00 acre tract; thence on Azimuth 271°22' a distance of 35.00 feet to the Point of Beginning;

Said easement containing 0.50 acre, more or less.

Charles E. Wright

CHARLES E. WRIGHT, LS-90
Registered Land Surveyor
LS-90

NEBRASKA REGISTERED LAND SURVEYOR CHARLES E. WRIGHT

Dated: April, 1989
Book: Red Willow Miscl. #3
Francis Gillen

FILED
IN COUNTY CLERK'S OFFICE
RED WILLOW CO. NEBR.
MAY 22 1989
9:50 O'clock A.M.
Phyllis Lehnert Co. Clerk
Deputy

RECEIVED
MAY 3 1989
SURVEY RECORD REPOSITORY
$5.00
RED WILLOW County
164-79

Section ....., Township ..... North, Range ....., and that said survey was accurately made, according to law and the established rules and regulations governing the subdivision of sections, and that all corners were perpetuated with durable material as provided by law and as specifically set forth in the foregoing field notes; and that said notes and map have been compared with the memorandum notes of survey and are true and correct.

Witness my hand this ..... day of ..... 19.....

..... County Surveyor.

89-445

TRACT IN SW1/4 SE1/4, SECTION 7, T. 3 N., R. 27 W. RED WILLOW COUNTY, NEBRASKA

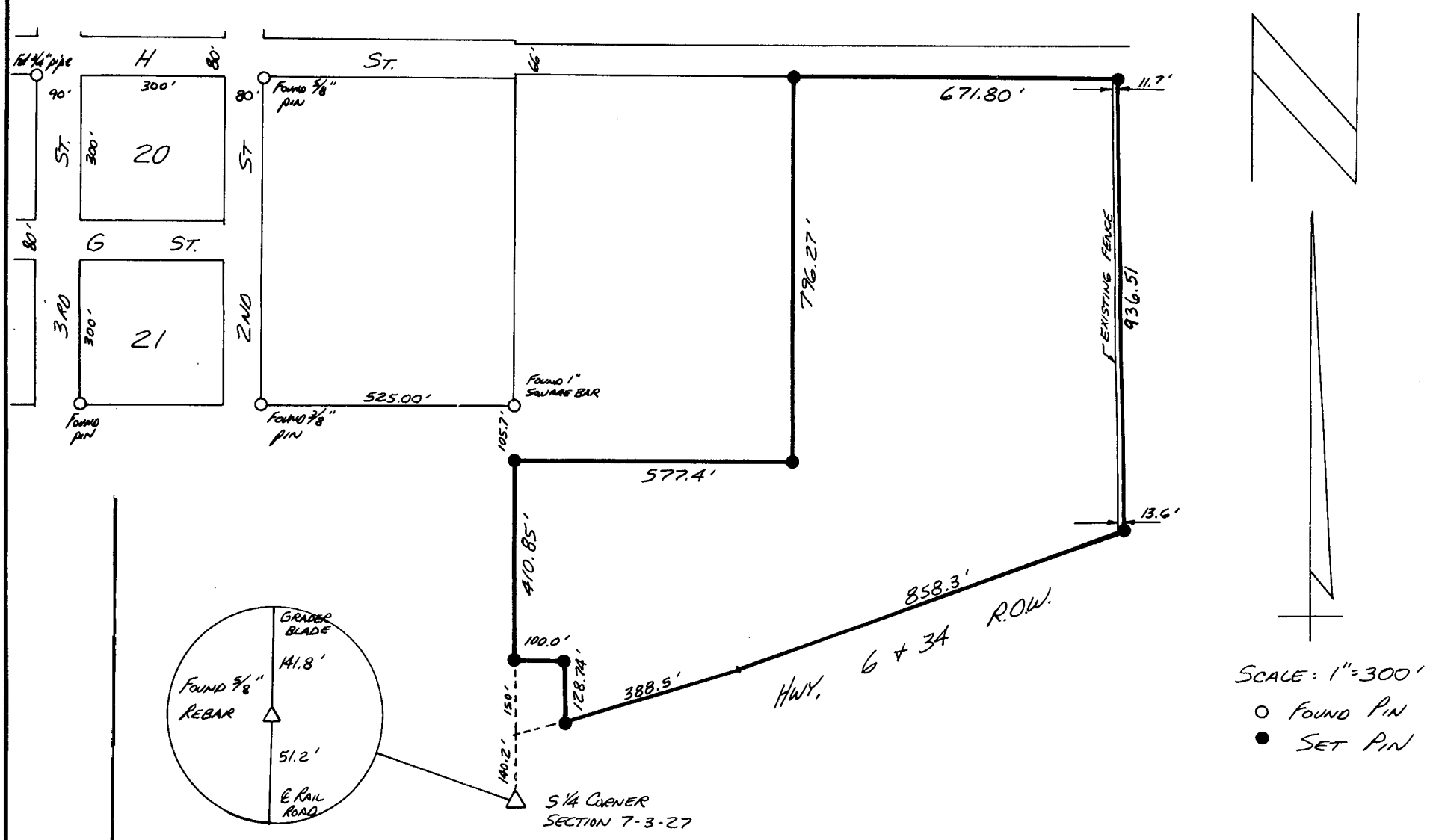

LEGAL DESCRIPTION:

A tract of land located in the SW¼ SE¼ Section Seven (7), Township Three (3) North, Range Twenty Seven (27) West of the Sixth (6th) P.M. in Red Willow County, Nebraska, described as follows;

Commencing at the Southeast corner of Block 21 of Original Town, Indianola; thence East along the North line of F street 605.0 feet; thence South, parallel to the East line of Original Town and 605 feet east therof, 105.7 feet to the True Point of Beginning; thence continuing South, 410.85 feet to a point which is 290.2 feet north of the Southwest corner of said SE¼; thence East, and at a 90 degeee angle to the preceding side, 100.0 feet; thence South, and at a 90 degree angle to the preceding side, 128.74 feet more or less to the north line of the Highway right-of-way; thence Northeasterly, along the north right-of-way line on a curve with radius 3764.72 feet radius to the left, 388.5 feet to the tangent point; thence northeasterly, along the north line of the Highway right-of-way, 858.3 feet to the East line of the SW¼ SE¼; thence Northerly, along the East line of the SW¼ SE¼, 936.51 feet to the south line of the right-of-way of a county road being an extension of H street; thence West, along the south line of the county road right-of-way, 671.80 feet; thence South, parallel to the east line of Original Town, 796.27 feet; thence West, parallel to F street, 577.4 feet to the Point of Beginning.

RECEIVED
MAY 15 1989
SURVEY RECORD REPOSITORY
$5.00
Red Willow County
165-211

SURVEYOR'S CERTIFICATE:

I do hereby certify that, under my personal supervision, this plat was prepared from an actual survey completed on the 7th day of April, 1989, and is correct to the best of my knowledge.

FILED
IN COUNTY CLERK'S OFFICE
RED WILLOW CO. NEBR.
JUN 15 1989
10:00 O'clock A.M.
Phyllis Nelson Co. Clerk
Deputy

Dale W. Sall

Dale W. Sall, Registered Land Surveyor
Nebraska Registration Number 345

NEBRASKA REGISTERED LS-345 LAND SURVEYOR DALE W. SALL

PLAT OF SURVEY

.....Section or Lot.....Twp. or Blk.....Range..... {East / West} 6th P. M.

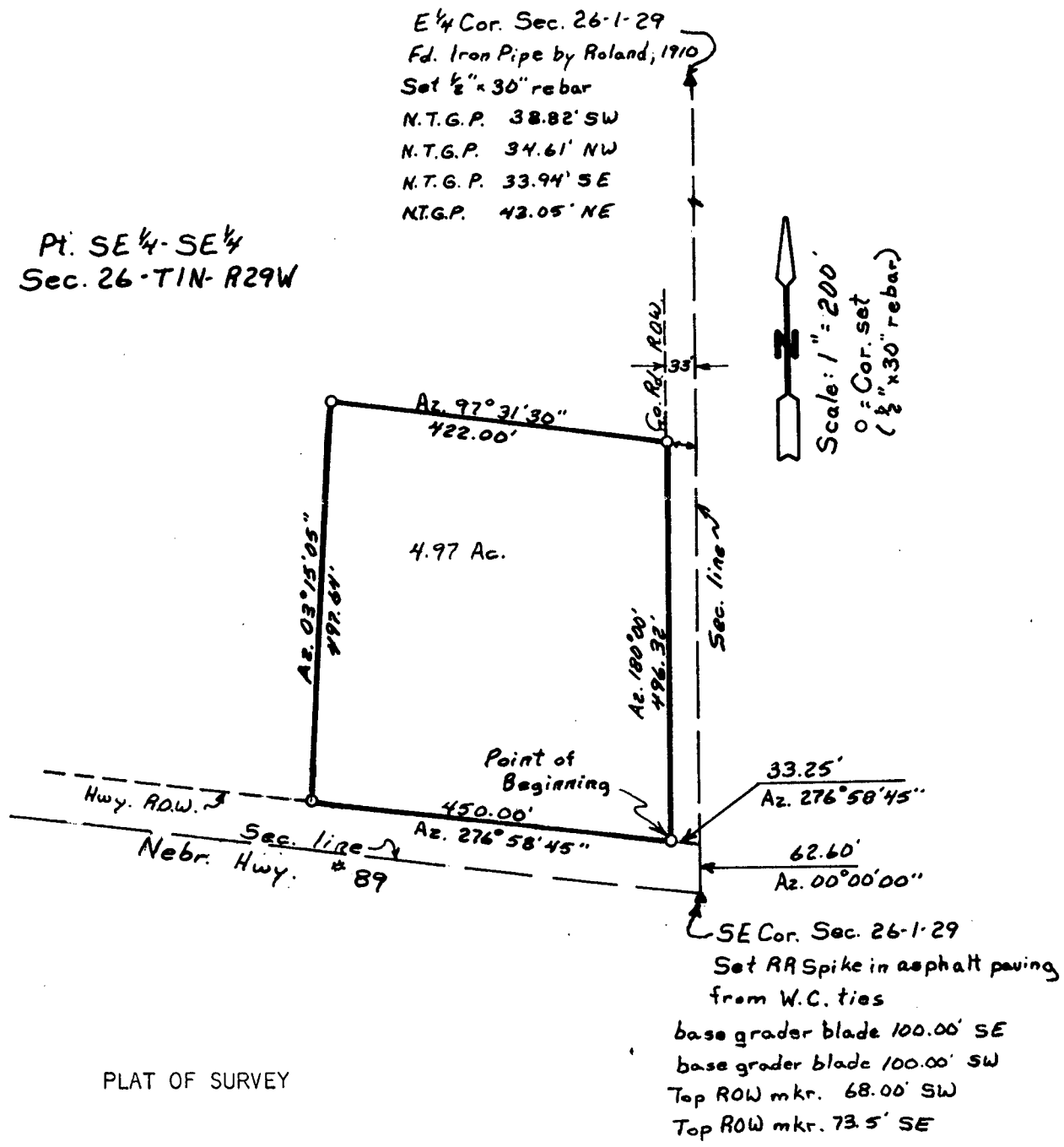

PLAT OF SURVEY

I hereby certify that the above Plat of Survey is a true and correct delineation, to the best of my knowledge, of a field survey conducted under my supervision, locating a tract of land in the SE¼ SE¼ of Section 26, T1N, R29W of the 6th P.M. in Red Willow County, Nebraska; more particularly described as follows:

Referring to the Southeast corner of said Section 26; Thence on Azimuth 00°00'00" along the east line of Section 26 a distance of 62.60 feet to a point; thence on Azimuth 276°58'45" a distance of 33.25 feet to the Point of Beginning, said Point being on the North right-of-way line of Nebraska Highway No. 89 and on the West right-of-Way line of the County Road;

Thence continuing on Azimuth 276°58'45" along said North Highway right-of-way line a distance of 450.00 feet to a point; thence on Azimuth 03°15'05" a distance of 497.64 feet to a point; thence on Azimuth 97°31'30" a distance of 422.00 feet to a point on said West County Road right-of-way; thence on Azimuth 180°00'00" along said County Road right-of-way and parallel to and 33.0 feet west of the east line of Section 26 a distance of 496.32 feet to the Point of Beginning;

Said tract containing 4.97 acres, more or less.

Charles E. Wright
CHARLES E. WRIGHT
Registered Land Surveyor, LS-90

Dated: June, 1989

Red Willow County Miscl. Book 3
Dee Messinger

FILED
IN COUNTY CLERK'S OFFICE
RED WILLOW CO. NEBR.
JUL 3 - 1989
10:00 O'clock A M.
Phyllis Lebsack Co. Clerk
Deputy

NEBRASKA REGISTERED LS-90 LAND SURVEYOR CHARLES E. WRIGHT

RECEIVED
JUN 14 1989
SURVEY RECORD REPOSITORY
$5.00
RED WILLOW County
166-492

Section....., *Township*.....*North, Range*....., *and that said survey was accurately made, according to law and the established rules and regulations governing the subdivision of sections, and that all corners were perpetuated with durable material as provided by law and as specifically set forth in the foregoing field notes; and that said notes and map have been compared with the memorandum notes of survey and are true and correct.*

Witness my hand this.....*day of*.....*19*.....

.....*County Surveyor.*

PLAT OF SURVEY

.....Section or Lot.....Twp. or Blk.....Range..... {East / West} 6th P. M.

T-1-N ; R-28-W

C 1/4 Cor. Sec. 13-1-28
Fd. lg. stone at grnd. surface
by Hill in 1880
Set 5/8"×24" rebar w/Alum Cap E. side
Set 5"×5"×6' Conc. Post N. side
222.1' So. to E+W Fc.

W 1/16 Cor.-SE 1/4-Sec. 13-1-28
Fd 9"×12"×12" Stone by Hill, 1880 at 0.4' deep
Set 5/8"×24" rebar w/Alum Cap W. side
Set 6' Cedar Post E. side
Nail top angle fc. po. 309.72' SW
Nail top fc. po. 249.33' WSW
Nail top fc. po. 234.16' WNW
Nail in 22" Cottonwood 179.27' West

S 1/4 Cor. Sec. 13-1-28
Set 5/8"×24" rebar w/Alum Cap 0.5' deep
Nail in tel. mkr. pole 42.28' NE
Nail top angle fc. po. 46.51' NNW
Nail top cor. fc. po. 70.28' WSW
Nail top cor. fc. po. 38.22' South

SW Cor. Sec. 13-1-28
Fd. Stone 1.0' deep in E Co. Rd.
Set 5/8"×24" rebar w/Alum. Cap
Nail top cor. fc. po. 47.34' SW
Nail S. face tel. mkr. po. 37.31' West
Nail in NE face P.P. 54.09' SE
Nail W. face guy pole 95.85' NNE

S 1/4 Cor. Sec. 24-1-28
Fd. Stl. post 0.3' deep by P. Bell, 1938
Nail S. face cor. fc. po. 1.70' NE
Nail top fc. po. 19.15' West
Base Stl. fc. po. 11.12' East
Fd. Iron axle shaft 32.68' South

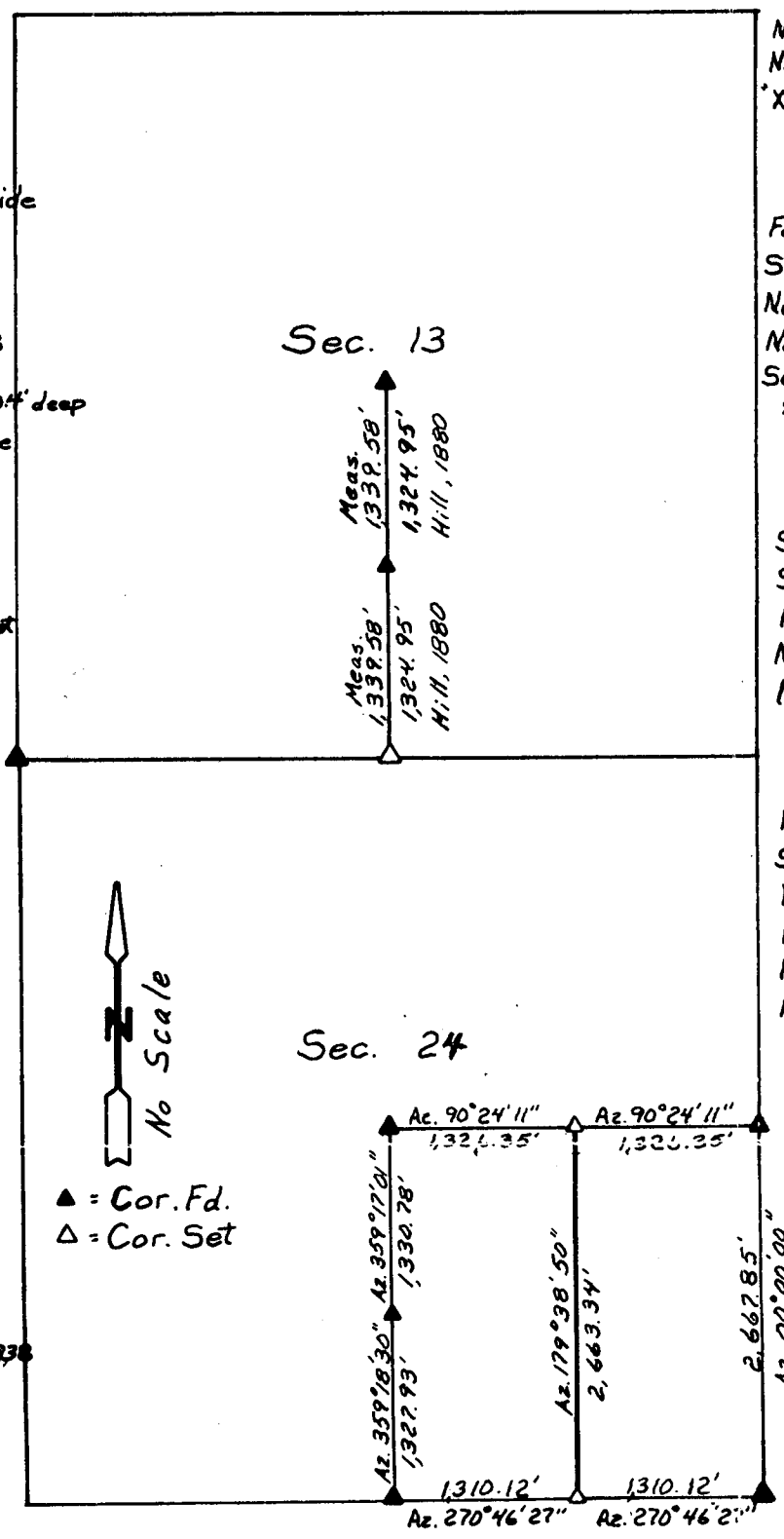

W 1/16 Cor.-SE 1/4 Sec. 24-1-28
Fd. 1" Iron bar by P. Bell, 1938; 1.0' above grnd.
SE Cor. Pony Truss Bridge 72.19' East
Nail S. face 6" Hackberry 27.67' ENE
Nail E. face cedar fc. po. 15.64' South
"X" Nails in Hedge fc. po. 32.15' South

C 1/4 Cor. Sec. 24-1-28
Fd. Stl. post 2" above grnd. by Bell, 1938
Set 5/8"×24" rebar w/Alum. Cap 5" deep, S. side
Nail N. face P.P. 2.93' ESE
Nail E. face 24" Cottonwood 144.35' NNW
Set Stl. "T" post 1.0' NW, 3' above grnd.
1/4" Stl. pin 3.20' East

N 1/16 Cor.-SE 1/4-Sec. 24-1-28
Set 1/2"×30" rebar
Set 17"×7"×6" rock 0.46' So. to pt.
Nail in P.P. 94.73' East
Nail fc. po. 67.66' West
Nail in P.P. 176.09' West

E 1/4 Cor. Sec. 24-1-28
Fd. Stl. post 6" deep by C. Wright, 1959
Set 5/8"×24" rebar w/Alum. Cap in post, 5" deep
base yard hydrant 16.51' NE
Nail W. face P.P. 45.81' SE
Nail E. face 18" Cottonwood 44.62'
NW Cor. conc. pad 69.40' SE

SE Cor. Sec. 24-1-28
Fd. coal shaft by P. Bell, 1938
Fd. Iron post W.C. by C. Wright, 1959
35.74' East (2' So. of fc.)
Set 5/8"×24" rebar w/Alum Cap 6" deep
Nail fc. po. 31.63' West
Nail top fc. po. 38.29' NE
Nail S. face P.P. 26.29' East

S 1/16 Cor.-SE 1/4-Sec. 24-1-28
Set 1/2"×30" rebar 0.5' above grnd.
Set stone 8"×5"×18" on N. side
Nail E. face 10" Walnut tree 29.35' NW
Nail W. face 12" Walnut 44.02' NNW
Nail N. face 20" Mulberry 36.61' East
Base Stl. fc. po. 30.73' SW

PLAT OF SURVEY

I hereby certify that the above delineated surveys were conducted by the undersigned in May and June of 1989 and are true and correct, within accepted current standards, in Red Willow County, Nebraska.

Charles E. Wright
CHARLES E. WRIGHT, LS-90
Red Willow County Surveyor

Dated: June 7, 1989

NEBRASKA REGISTERED LS-90 LAND SURVEYOR CHARLES E. WRIGHT

FILED
IN COUNTY CLERK'S OFFICE
RED WILLOW CO. NEBR.
JUL 3 - 1989
10:00 O'clock A.M.
Phyllis Lebsack Co. Clerk
Deputy

RECEIVED
JUN 12 1989
SURVEY RECORD REPOSITORY
$ 5.00
RED WILLOW County
166-322

specifically set forth in the foregoing field notes; and that said notes and map have been compared with the memorandum notes of survey and are true and correct.

Witness my hand this.....day of.....19.....

.....*County Surveyor.*

PLAT OF SURVEY

.....Section or Lot.....Twp. or Blk.....Range..... {East / West} 6th P. M.



NE Cor. Sec. 10-2-30
Fd. BLM Brass Cap reset by D. Burke, 1984, 1.8' Deep
Nail in 24" Elm tree 45.53' SE
Nail in cor. fc. post 77.47' NE
Nail in Power Pole 60.58' South
Nail in top cor. fc. post 41.85' South
℄ E-W Co. Rd. 9.0' South
℄ Road North 37' East

2,666.03' Meas.
2,665.74' BLM Plat
N0°19'E

Sec. 10
T2N, R30W

Sec. 11
T2N, R30W

E ¼ Cor. Sec. 10-2-30
Fd. BLM Brass Cap 2.5' Deep
Set ⅝" x 24" rebar w/Alum. Cap over top
Nail top fc. post 27.36' WSW
Nail top fc. post 68.64' WSW
Top Stl. fc. post 13.98' SE
Nail top fc. post 56.13' ESE
E-W fence 6.5' South

RECEIVED
JUL 24 1989
SURVEY RECORD REPOSITORY
$5.00
RED WILLOW County
170-101

2,633.92' Meas.
2,632.74' BLM Plat
N0°19'E

N

Scale: 1" = 100'

SE Cor. Sec. 10-2-30
Fd. ½" Rebar w/Alum. Cap by C E Wright, 1987, 8" Deep
Nail top cor. fc. post 47.89' SE
Nail in Power Pole 55.19' NE
Top ℄ Irrig. Shut off valve 61.50' NNE
Nail top Tel. mkr. post 65.47' SW
℄ Road South 4' West
Cor. in ℄ E-W Co. Rd.

Appli

by.....

.....

Intere

of date when s

.....

We,.....

do hereby certi

.....

and that all lin

Subs

this.....

.....

PLAT OF SURVEY

I hereby certify that on the 13th day of July, 1989 the above delineated survey was conducted under my supervision locating the East 1/4 Corner of Section 10, T2N, R30W of the 6th P.M. in Red Willow County, Nebraska.

FILED
IN COUNTY CLERK'S OFFICE
RED WILLOW CO., NEBR.
AUG 9 - 1989
9:40 O'clock A.M.
Phyllis Schrock Co. Clerk
Deputy

NEBRASKA REGISTERED LAND SURVEYOR LS-90

Charles E. Wright
CHARLES E. WRIGHT
Registered Land Surveyor, LS-90

CHARLES E. WRIGHT
CONSULTING ENGINEER
McCOOK, NEBRASKA

ook:
ate: July, 1989

Proj: E¼ Corner 10-2-30, R.W. Cty.
Rollin Trail

SURVEYOR'S CERTIFICATE

I hereby certify that on the.....day of.....19....., I surveyed

.....

Section....., Township.....North, Range....., and that said survey was accurately made, according to law and the established rules and regulations governing the subdivision of sections, and that all corners were perpetuated with durable material as provided by law and as specifically set forth in the foregoing field notes; and that said notes and map have been compared with the memorandum notes of survey and are true and correct.

Witness my hand this.....day of.....19.....

.....County Surveyor.

PLAT OF SURVEY

.....Section or Lot.....Twp. or Blk.....Range..... {East / West} 6th P. M.

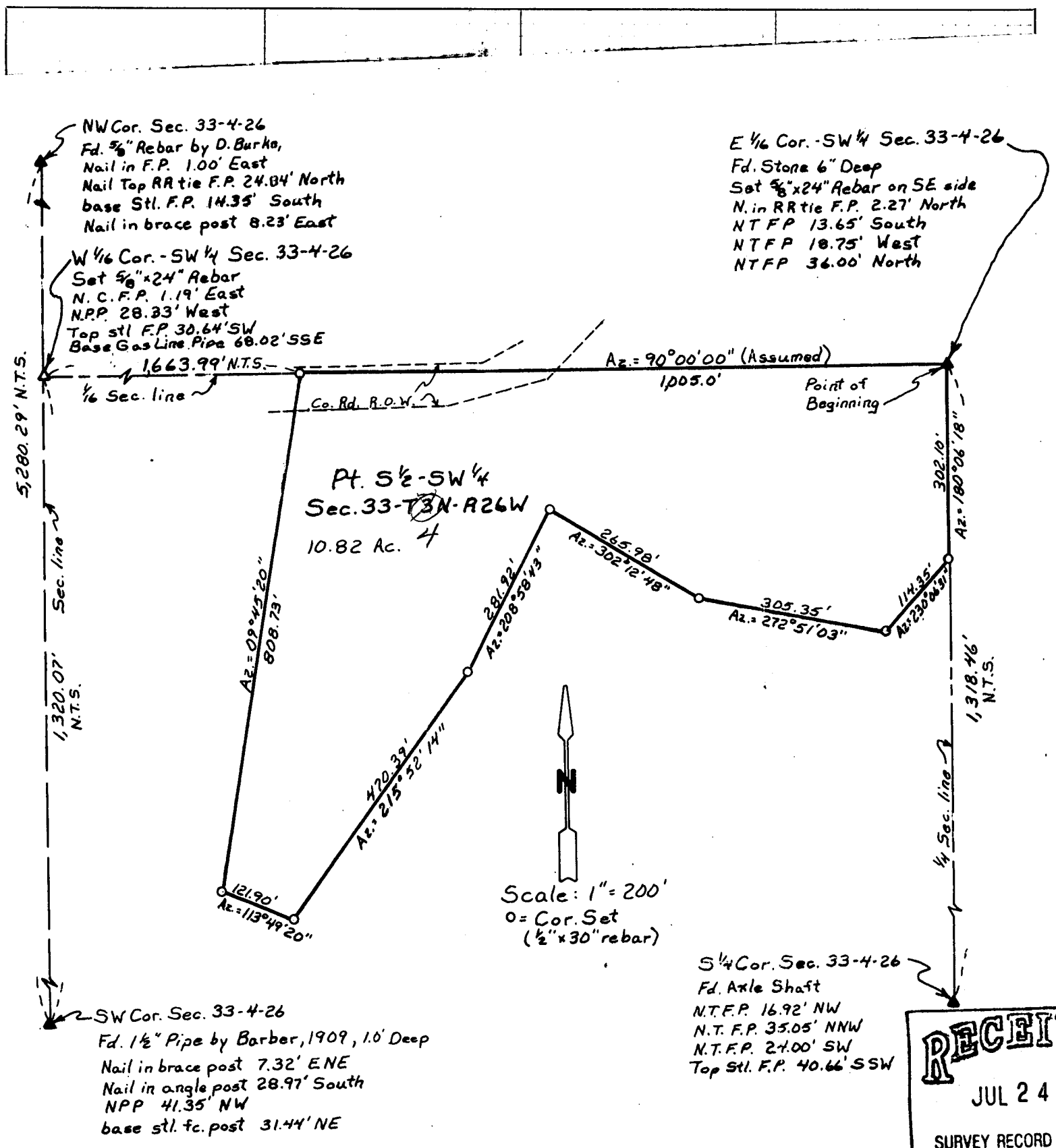

PLAT OF SURVEY

RECEIVED
JUL 24 1989
SURVEY RECORD REPOSITORY
$ 5.00
Red Willow County
170-102

I hereby certify that the above Plat of Survey is a true and correct delineation of a field survey conducted under my supervision locating a tract of land in Part of the S½ SW¼ of Section 33, T4N, R26W of the 6th P.M. in Red Willow County, Nebraska; more particularly described as follows:

Beginning at the East 1/16 Corner of the SW¼ of said Section 33; Thence on Azimuth 180°06'18" along the east line of said S½ SW¼ a distance of 302.10 feet to a point; thence on Azimuth 230°06'31" a distance of 114.35 feet to a point; thence on Azimuth 272°51'03" a distance of 305.35 feet to a point; thence on Azimuth 302°12'48" a distance of 265.98 feet to a point; thence on Azimuth 208°58'43" a distance of 281.92 feet to a point; thence on Azimuth 215°52'14" a distance of 470.39 feet to a point; thence on Azimuth 113°49'20" a distance of 121.90 feet to a point; thence on Azimuth 09°45'20" a distance of 808.73 feet to a point on the north line of said S½ SW¼; thence on Azimuth 90°00'00" along the 1/16 line a distance of 1,005.00 feet to the Point of Beginning;

Said tract containing 10.82 acres, more or less, subject to existing County Road right-of-way.

Charles E. Wright
CHARLES E. WRIGHT
Registered Land Surveyor, LS-90

NEBRASKA REGISTERED LS-90 LAND SURVEYOR CHARLES E. WRIGHT

Dated: July, 1989
Eldon Moore

FILED
IN COUNTY CLERK'S OFFICE
RED WILLOW CO. NEBR.
AUG 9 - 1989
9:40 O'clock A.M.
Phyllis Lehrack Co. Clerk
Deputy

Witness my hand this.....day of.....19.....

.....County Surveyor.

PLAT OF SURVEY

.....Section or Lot.....Twp. or Blk.....Range..... {East / West} 6th P. M.



CERTIFICATES

Application for survey of.....*Section*....., *Township*....., *North, Range*.....,

by....., *19*....., *owner of the*.....

.....*of said section.*

Interested parties were notified by.....*on the*.....*day of*.....*19*.....,
(Mail or Personal Service)

of date when said survey would begin. Interested parties present were.....

.....

OATH OF CHAINMEN

We,.....*and*.....,

do hereby certify that, after being duly sworn, we assisted....., *County Surveyor, in the survey of*

.....*Section*....., *Township*.....*North, Range*.....

and that all lines of said survey were accurately measured by us according to instructions given us and to the best of our skill and ability.

Subscribed in my presence and sworn to before me .....*Chainman,*

this.....*day of*.....*19*..... .....*Chainman,*

..... *County Surveyor.* .....*Chainman.*

SURVEYOR'S CERTIFICATE

I hereby certify that on the.....*day of*.....*19*....., *I surveyed*

.....

Section....., *Township*.....*North, Range*....., *and that said survey was accurately made, according to law and the established rules and regulations governing the subdivision of sections, and that all corners were perpetuated with durable material as provided by law and as specifically set forth in the foregoing field notes; and that said notes and map have been compared with the memorandum notes of survey and are true and correct.*

Witness my hand this.....*day of*.....*19*.....

.....*County Surveyor.*

A SURVEY PLAT OF A TRACT OF LAND LOCATED IN PART OF THE NE 1/4, PART OF THE NE 1/4 OF THE SE 1/4, AND PART OF RIVER LOT 4, ALL LOCATED IN SECTION 19, T3N, R30W OF THE 6th P.M., RED WILLOW COUNTY, NEBRASKA

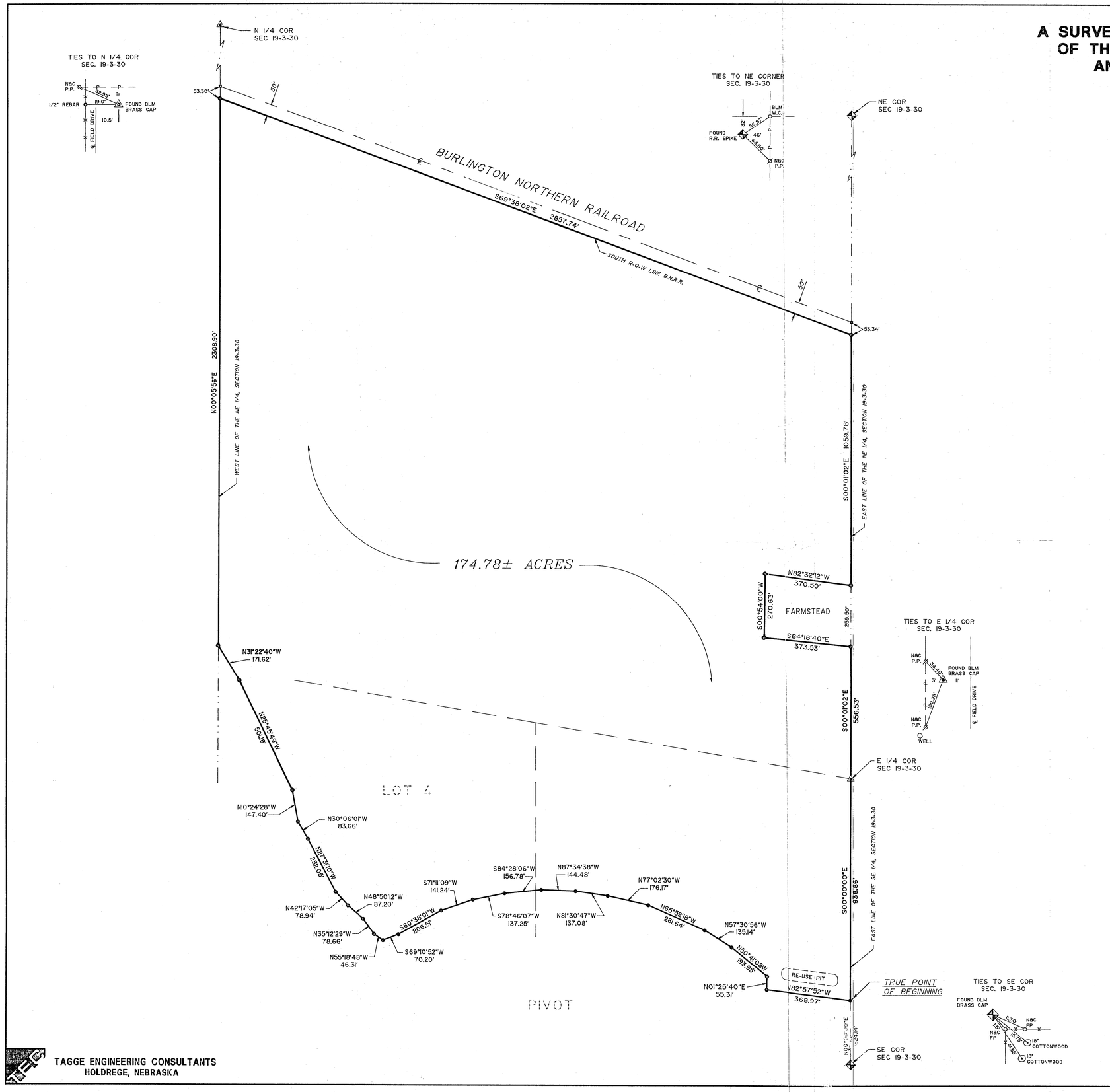

LEGAL DESCRIPTION

A tract of land located in Part of the N.E. 1/4, Part of the N.E. 1/4 of the S.E. 1/4 and Part of River Lot 4, all located in Section 19, T.3 N., R.30 W. of the 6th P.M., Red Willow County, Nebraska, being more particularly described as follows:

Considering the East Line of the S.E. 1/4 of said Section 19 as bearing N 00°00'00" E and with all bearings contained herein relative thereto:

Commencing at the S.E. Corner of said Section 19, thence northerly along the said East Line, N 00°00'00" E 1824.14 feet to a point, said point being the True Point of Beginning; thence leaving said line and continuing northwesterly N 82°57'52" W 368.97 feet to a point; thence northerly N 01°25'40" E 55.31 feet to a point; thence northwesterly N 50°41'08" W 193.95 feet to a point; thence northwesterly N 57°30'56" W 135.14 feet to a point; thence northwesterly N 65°52'18" W 261.64 feet to a point; thence northwesterly N 77°02'30" W 176.17 feet to a point; thence westerly N 81°30'47" W 137.08 feet to a point; thence westerly N 87°34'38" W 144.48 feet to a point; thence southwesterly S 84°28'06" W 156.78 feet to a point; thence southwesterly S 78°46'07" W 137.25 feet to a point; thence southwesterly S 71°11'09" W 141.24 feet to a point; thence southwesterly S 60°38'01" W 206.51 feet to a point; thence southwesterly S 69°10'52" W 70.20 feet to a point; thence northwesterly N 55°18'48" W 46.31 feet to a point; thence northwesterly N 35°12'29" W 78.66 feet to a point; thence northwesterly N 48°50'12" W 87.20 feet to a point; thence northwesterly N 42°17'05" W 78.94 feet to a point; thence northwesterly N 27°31'10" W 252.05 feet to a point; thence northwesterly N 30°06'01" W 83.66 feet to a point; thence northwesterly N 10°24'28" W 147.40 feet to a point; thence northwesterly N 25°45'49" W 501.18 feet to a point; thence northwesterly N 31°22'40" W 171.62 feet to a point on the West Line of the said N.E. 1/4 of Section 19; thence northerly along said West Line N 00°05'56" E 2308.90 feet to a point on the South right-of-way line of the Burlington Northern Railroad; thence southeasterly along said right-of-way line S 69°38'02" E 2857.74 feet to a point on the East Line of said N.E. 1/4/; thence leaving said right-of-way line and continuing southerly along said East Line S 00°01'02" E 1059.78 feet to a point; thence leaving said line and continuing northwesterly N 82°32'12" W 370.50 feet to a point; thence southerly S 00°54'00" W 270.63 feet to a point; thence southeasterly S 84°18'40" E 373.53 feet to a point on said East Line of the N.E. 1/4; thence southerly along said East Line S 00°01'02" E 556.53 feet to a point, said point being the E. 1/4 Corner of said Section 19; thence southerly along the East Line of the S.E. 1/4 S 00°00'00" E 938.86 feet to a point, said point being the True Point of Beginning.

The above described tract contains 174.78± acres and is subject to all easements and rights-of-way now on record or indicated on this plat.

SURVEYOR'S CERTIFICATE

I do hereby certify that, under my personal supervision, this plat and legal description were prepared from an actual survey completed this 26th day of February, 1992, and is correct to the best of my knowledge.

David L. Schmitz, Registered Land Surveyor
Nebraska Reg. No. 391

NEBRASKA REGISTERED LAND SURVEYOR LS-391 DAVID L. SCHMITZ

FILED
IN COUNTY CLERK'S OFFICE
RED WILLOW CO., NE
JUN 11 1992
9:50 O'clock A.M.
Phyllis Lebsack, Clerk
Deputy

RECEIVED
MAY 15 1992
SURVEY RECORD REPOSITORY
County
244-389

TAGGE ENGINEERING CONSULTANTS
HOLDREGE, NEBRASKA

PLAT OF SURVEY

.....Section or Lot.....Twp. or Blk.....Range..... {East / West} 6th P. M.



CERTIFICATES

Application for survey of.....*Section*....., *Township*....., *North, Range*.....,

by....., *19*....., *owner of the*.....

.....*of said section.*

Interested parties were notified by.....*on the*.....*day of*.....*19*.....,
(Mail or Personal Service)

of date when said survey would begin. Interested parties present were.....

.....

OATH OF CHAINMEN

We,.....*and*.....,

do hereby certify that, after being duly sworn, we assisted....., *County Surveyor, in the survey of*

.....*Section*....., *Township*.....*North, Range*.....

and that all lines of said survey were accurately measured by us according to instructions given us and to the best of our skill and ability.

Subscribed in my presence and sworn to before me .....*Chainman.*

this.....*day of*.....*19*..... .....*Chainman.*

..... *County Surveyor.* .....*Chainman.*

SURVEYOR'S CERTIFICATE

I hereby certify that on the.....*day of*.....*19*....., *I surveyed*

.....

Section....., *Township*.....*North, Range*....., *and that said survey was accurately made, according to law and the established rules and regulations governing the subdivision of sections, and that all corners were perpetuated with durable material as provided by law and as specifically set forth in the foregoing field notes; and that said notes and map have been compared with the memorandum notes of survey and are true and correct.*

Witness my hand this.....*day of*.....*19*.....

.....*County Surveyor.*

A SURVEY PLAT OF A BREAKDOWN OF THE NORTH 1/2 OF SECTION 24, T3N, R29W OF THE 6th P.M., RED WILLOW COUNTY, NEBRASKA

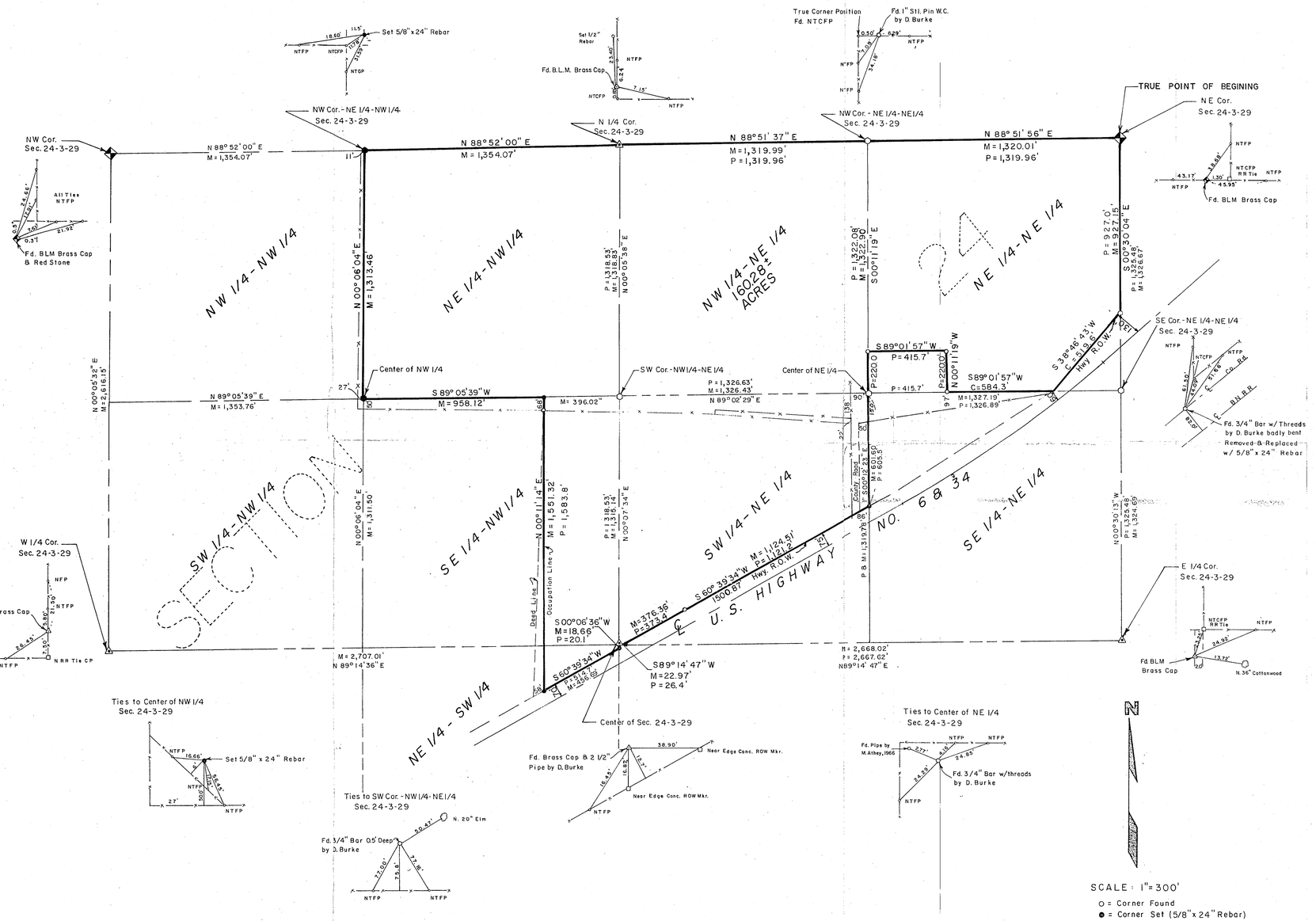

SCALE : 1" = 300'

O = Corner Found
● = Corner Set (5/8" x 24" Rebar)
P = Plat. Distance
M = Measured Distance
NTCFP = Nail in Top of Corner Fence Post

LEGAL DESCRIPTION

A tract of land located in the N.E.¼ of the N.W.¼, N.W.¼ of the N.E.¼, Part of N.E.¼ of the N.E.¼, Part of the S.W.¼ of the N.E.¼, Part of S.E.¼ of the N.W.¼ and Part of the N.E.¼ of the S.W.¼, all located in Section 24, T.3 N., R.29 W. of the 6th P.M., Red Willow County, Nebraska being more particularly described as follows:

Considering the East Line of the N.E.¼ of the N.E.¼ of said Section 24 as bearing S 00°30'04" E and with all bearings contained herein relative thereto:

Commencing at the N.E. Corner of said Section 24, said point being the True Point of Beginning; thence southerly along the said East Line S 00°30'04" E 927.15 feet to a point on the North right-of-way line of U.S. Highway No. 6 & 34; thence southwesterly along said right-of-way line S 38°46'43" W 519.6 feet to a point on the South Line of said N.E.¼; thence westerly along said South Line S 89°01'57" W 584.3 feet to a point; thence leaving said line and continuing northerly N 00°11'19" E 220.0 feet to a point; thence westerly S 89°01'57" W 415.7 feet to a point on the West Line of the N.E.¼ of the N.E.¼; thence southerly along said West Line S 00°11'19" E 220.0 feet to a point, said point being the Center of the N.E.¼; thence southerly along the East Line of the S.W.¼ of the N.E.¼ S 00°12'23" E 601.60 feet to a point on the North right-of-way line of said Highway No. 6 & 34; thence southwesterly along said right-of-way line S 60°39'34" W 1500.87 feet to a point on the South Line of S.W.¼ of the N.E.¼; thence westerly along said South Line S 89°14'47" W 22.97 feet to a point, said point being the Center of said Section 24; thence southerly along the East Line of the N.E.¼ of the S.W.¼ S 00°06'36" W 18.66 feet to a point; thence continuing southwesterly along said right-of-way line S 60°39'34" W 456.69 feet to a point; thence leaving said right-of-way line and continuing northerly N 00°11'14" E 1551.32 feet to a point on the South Line of the N.E.¼ of the N.W.¼; thence westerly along said South Line S 89°05'39" W 958.12 feet to a point, said point being the Center of the N.W.¼; thence northerly along the West Line of the N.E.¼ of the N.W.¼ N 00°06'04" E 1313.46 feet to the N.W. Corner of the N.E.¼ of the N.W.¼; thence easterly along the North Line of said N.E.¼ of the N.W.¼ N 88°52'00" E 1354.07 feet to a point, said point being the North ¼ corner of said Section 24; thence easterly along the North line of the N.W.¼ of the N.E.¼ N 88°51'37" E 1319.99 feet to a point, said point being the N.W. corner of the N.E.¼ of the N.E.¼; thence continuing easterly along the North Line of said N.E.¼ of the N.E.¼ N 88°51'56" E 1320.01 feet to a point, said point being the True Point of Beginning.

The above described tract contains 160.28 acres and is subject to all easements and rights-of-way now on record or indicated on this plat.

SURVEYOR'S CERTIFICATE

I do hereby certify that, under my personal supervision, this plat and legal description were prepared from an actual survey completed this 14th day of February, 1992, and is correct to the best of my knowledge.

NEBRASKA REGISTERED LS-391 LAND SURVEYOR DAVID L. SCHMITZ

David L. Schmitz, Registered Land Surveyor
Nebraska Reg. No. 391

FILED
IN COUNTY CLERK'S OFFICE
RED WILLOW CO., NE
JUN 11 1992
9:50 O'clock A.M.
Phyllis Lebsack Co. Clerk
Deputy

RECEIVED
MAY 15 1992
SURVEY RECORD REPOSITORY
Scan
Red Willow County
244-387

TAGGE ENGINEERING CONSULTANTS
HOLDREGE, NEBRASKA

PLAT OF SURVEY

Section or Lot ..... Twp. or Blk. ..... Range ..... {East / West} 6th P. M.

Red willow #5

FILED
IN COUNTY CLERK'S OFFICE
RED WILLOW CO., NE
APR 29 1992
10:30 O'clock A M.
Phyllis Lehrach Co. Clerk
Deputy

Part S½-SE¼
Section 16, T3N, R30W
Red Willow County

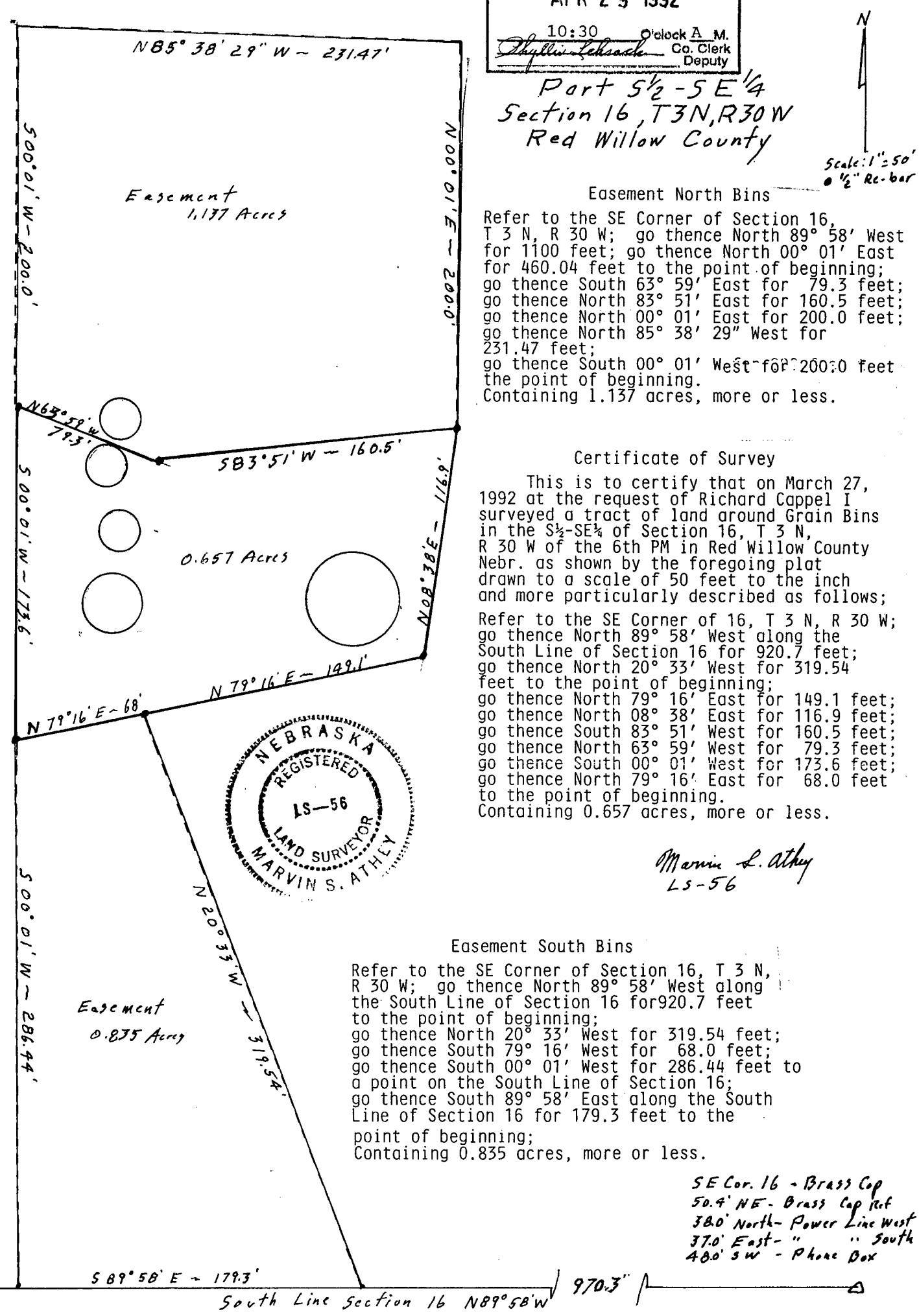

Easement North Bins

Refer to the SE Corner of Section 16, T 3 N, R 30 W; go thence North 89° 58′ West for 1100 feet; go thence North 00° 01′ East for 460.04 feet to the point of beginning; go thence South 63° 59′ East for 79.3 feet; go thence North 83° 51′ East for 160.5 feet; go thence North 00° 01′ East for 200.0 feet; go thence North 85° 38′ 29″ West for 231.47 feet; go thence South 00° 01′ West for 200.0 feet the point of beginning.
Containing 1.137 acres, more or less.

Certificate of Survey

This is to certify that on March 27, 1992 at the request of Richard Cappel I surveyed a tract of land around Grain Bins in the S½-SE¼ of Section 16, T 3 N, R 30 W of the 6th PM in Red Willow County Nebr. as shown by the foregoing plat drawn to a scale of 50 feet to the inch and more particularly described as follows;

Refer to the SE Corner of 16, T 3 N, R 30 W; go thence North 89° 58′ West along the South Line of Section 16 for 920.7 feet; go thence North 20° 33′ West for 319.54 feet to the point of beginning; go thence North 79° 16′ East for 149.1 feet; go thence North 08° 38′ East for 116.9 feet; go thence South 83° 51′ West for 160.5 feet; go thence North 63° 59′ West for 79.3 feet; go thence South 00° 01′ West for 173.6 feet; go thence North 79° 16′ East for 68.0 feet to the point of beginning.
Containing 0.657 acres, more or less.

NEBRASKA REGISTERED LS—56 LAND SURVEYOR MARVIN S. ATHEY

Marvin S. Athey
LS-56

Easement South Bins

Refer to the SE Corner of Section 16, T 3 N, R 30 W; go thence North 89° 58′ West along the South Line of Section 16 for920.7 feet to the point of beginning; go thence North 20° 33′ West for 319.54 feet; go thence South 79° 16′ West for 68.0 feet; go thence South 00° 01′ West for 286.44 feet to a point on the South Line of Section 16; go thence South 89° 58′ East along the South Line of Section 16 for 179.3 feet to the point of beginning;
Containing 0.835 acres, more or less.

Applic

by.....

Interes

of date when s

We,....

do hereby certi

and that all li

Sul

this.....

I here

Section.....
the establishe
specifically se

Witne

RECEIVED
APR 2 1992
SURVEY-RECORD REPOSITORY
$5.00
Red Willow County
241-5

PLAT OF SURVEY

.....Section or Lot.....Twp. or Blk.....Range..... {East / West} 6th P. M.

Part SE¼ Section 9 & SW¼ Section 10
T 3 N, R 30 W
Red Willow County

FILED
IN COUNTY CLERK'S OFFICE
RED WILLOW CO., NE
APR 29 1992
10:30 O'clock A M.
Co. Clerk
Deputy

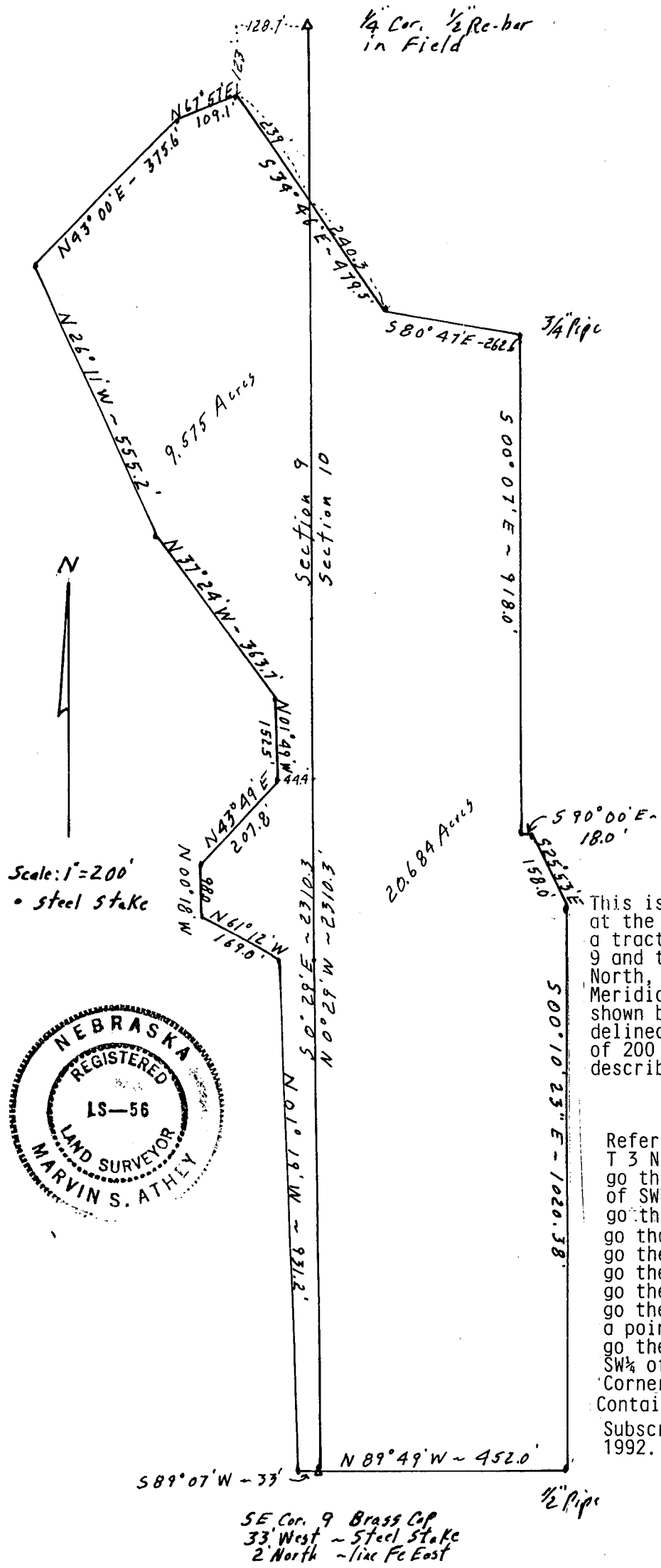

RECEIVED
APR 2 1992
SURVEY RECORD REPOSITORY
$5.00
Red Willow County
241-4

Applic

by.....

Interes

of date when s

We,.....

do hereby certi

and that all li

Sub

this.....

I heret

Section.....
the established
specifically se

Witnes

NEBRASKA REGISTERED LS—56 LAND SURVEYOR MARVIN S. ATHEY

Certificate of Survey

This is to certify that on March 18, 1992 at the request of Gene L. Wegener I surveyed a tract of land located in the SE¼ of Section 9 and the SW¼ of Section 10 in Township 3 North, Range 30 West of the 6th Principal Meridian in Red Willow County, Nebraska as shown by the foregoing plat which is a correct delineation of said survey drawn to a scale of 200 feet to the inch and more particularly described as follows;

SW¼ of Section 10

Refer to the SW Corner of SW¼ of Section 10 T 3 N, R 30 W, the point of beginning.
go thence N 00° 29' W along the West Line of SW¼ for 2310.3 feet;
go thence S 34° 46' E for 240.3 feet;
go thence S 80° 47' E for 262.6 feet;
go thence S 00° 07' E for 918.0 feet;
go thence S 90° 00' E for 18.0 feet;
go thence S 25° 53' E for 158.0 feet;
go thence S 00° 10' 23" E for 1020.38 feet to a point on the South Line of SW¼;
go thence N 89° 49' W along the South Line of SW¼ of Section 10 for 452.0 feet to the SW Corner of SW¼, the point of beginning.
Containing 20.684 acres, more or less

Subscribed and sworn this 18 day of March 1992.

Marvin S. Athey LS-56

PLAT OF SURVEY

.....Section or Lot.....Twp. or Blk.....Range..... {East / West} 6th P. M.

Red Willow 5

Part SE¼ Section 9 & SW¼ Section 10
T 3 N , R 30 W
Red Willow County

FILED
IN COUNTY CLERK'S OFFICE
RED WILLOW CO., NE
APR 29 1992
10:30 O'clock A M.
Phyllis Lebsack Co. Clerk
Deputy

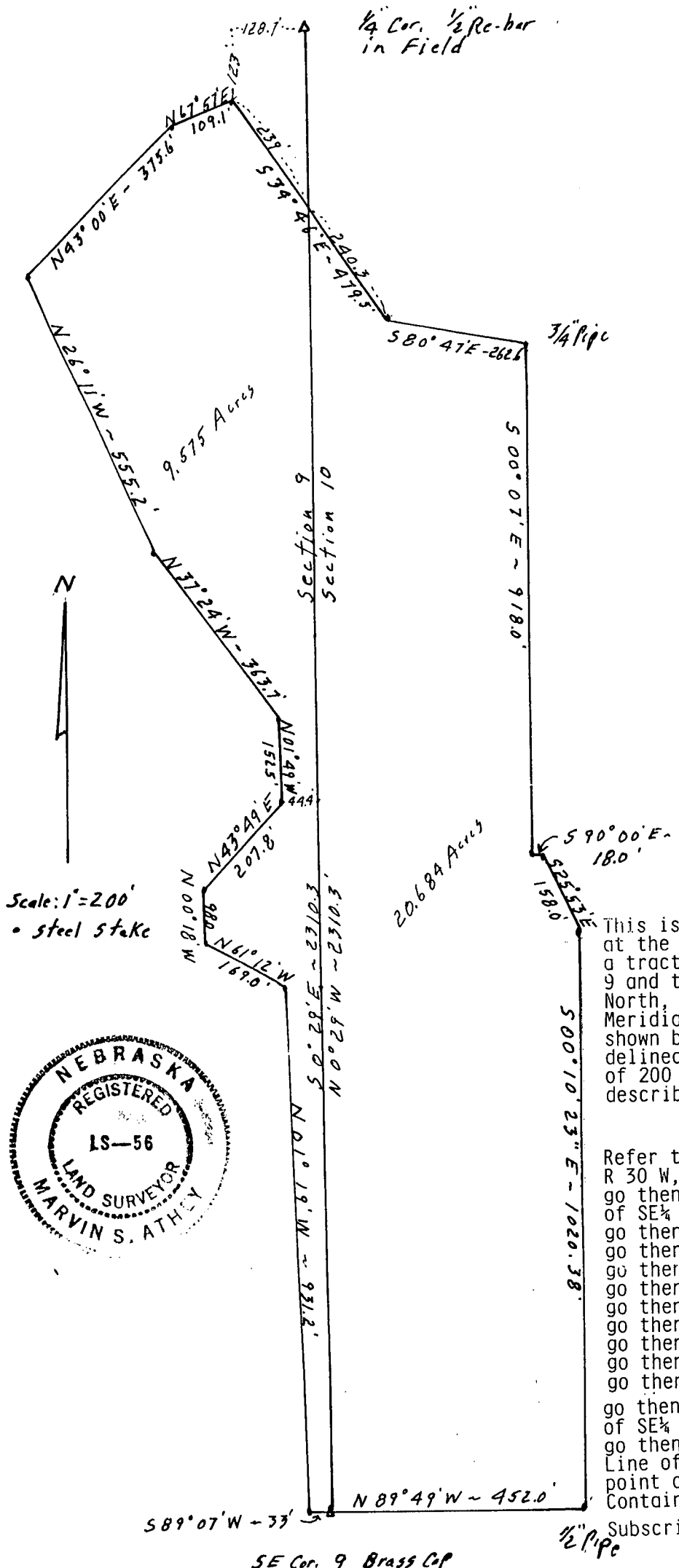

RECEIVED
APR 2 1992
SURVEY RECORD REPOSITORY
$5
Red Willow County
241-3

Appl

by.....

.....

Inten

of date when

.....

We,..

do hereby cer

.....

and that all

Si

this.....

.....

I her

.....

Section.....
the establishe
specifically s

Witn

Certificate of Survey

This is to certify that on March 18, 1992 at the request of Gene L. Wegener I surveyed a tract of land located in the SE¼ of Section 9 and the SW¼ of Section 10 in Township 3 North, Range 30 West of the 6th Principal Meridian in Red Willow County, Nebraska as shown by the foregoing plat which is a correct delineation of said survey drawn to a scale of 200 feet to the inch and more particularly described as follows;

SE¼ of Section 9

Refer to the SE Corner of Section 9, T 3 N, R 30 W, the point of beginning;
go thence S 89° 07' W along the South Line of SE¼ for 33 feet;
go thence N 01° 19' W for 931.2 feet;
go thence N 61° 12' W for 169.0 feet;
go thence N 00° 18' W for 98.0 feet
go thence N 43° 49' E for 207.8 feet;
go thence N 01° 49' W for 152.5 feet;
go thence N 37° 24' W for 363.7 feet;
go thence N 26° 11' W for 555.2 feet;
go thence N 43° 00' E for 375.6 feet;
go thence N 67° 57' E for 109.1 feet;
go thence S 34° 46' E to the East Line of SE¼ of Section 9 for 239.0 feet;
go thence S 00° 29' E along the East Line of SE¼ for 2310.3 feet to the point of beginning.
Containing 9.575 acres, more or less

Subscribed and sworn this 18 day of March 1992

Marvin S. Athey LS-56

PLAT OF SURVEY

OF SURVEYS

Section or Lot ..... Twp. or Blk. ..... Range ..... {East / West} 6th P. M.

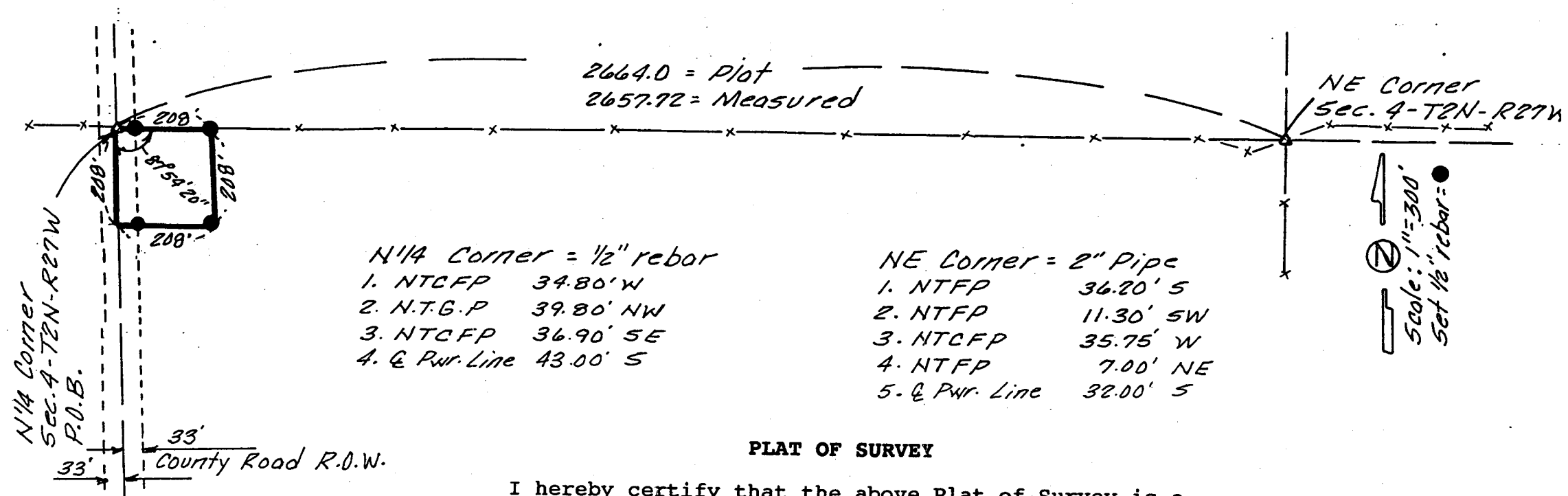

FILED
IN COUNTY CLERK'S OFFICE
RED WILLOW CO., NE
APR 14 1992
9:50 O'clock A M.
Phyllis Lebsack Co. Clerk
Deputy

RECEIVED
MAR 30 1992
SURVEY RECORD REPOSITORY
$5.00
Red Willow County
240-641

PLAT OF SURVEY

I hereby certify that the above Plat of Survey is a true and correct delineation, to the best of my knowledge, of field survey conducted under my supervision locating a tract of land in the NW1/4, NE1/4 of Section 4, T2N, R27W of the 6th P.M. in Red Willow County, Nebraska, more particularly described as follows:

A parcel of land consisting of approximately one (1) acre described as follows: Commencing at the Northwest (NW) corner of the Northeast Quarter (NE1/4), Section Four (4), Township (2), North, Range Twenty-Seven (27), West of the 6th P.M. thence east parallel to the north line of said Section, Four (4) a distance of 208 feet; thence south parallel to the half section line of said Section Four (4) a distance of 208 feet; thence west parallel to the north line of said Section Four (4) a distance of 208 feet; thence north parallel to the half section line and along same a distance of 208 feet to the point of beginning. Said tract of land being 208 feet square.

NEBRASKA REGISTERED LS-90 LAND SURVEYOR CHARLES

Charles E. Wright
Charles E. Wright LS.-90

Proj: Locate & Set Prop. Corner of Substation South of Bartl MPPD

CHARLES E. WRIGHT
CONSULTING ENGINEER, INC.
McCOOK, NEBRASKA

Book:
Date: March, 1992

Applicati
by
Interested
of date when said
We,
do hereby certify
and that all lines
Subsc
this
I hereby
Section
the established r
specifically set f
Witness

PLAT OF SURVEY

.....Section or Lot.....Twp. or Blk.....Range..... {East / West} 6th P. M.



CERTIFICATES

Application for survey of.....*Section*....., *Township*....., *North, Range*.....,

by....., *19*....., *owner of the*.....

.....*of said section.*

Interested parties were notified by.....*on the*.....*day of*.....*19*.....,
(Mail or Personal Service)

of date when said survey would begin. Interested parties present were.....

.....

OATH OF CHAINMEN

We,.....*and*.....,

do hereby certify that, after being duly sworn, we assisted....., *County Surveyor, in the survey of*

.....*Section*....., *Township*.....*North, Range*.....

and that all lines of said survey were accurately measured by us according to instructions given us and to the best of our skill and ability.

Subscribed in my presence and sworn to before me .....*Chainman,*

this.....*day of*.....*19*..... .....*Chainman,*

..... *County Surveyor.* .....*Chainman.*

SURVEYOR'S CERTIFICATE

I hereby certify that on the.....*day of*.....*19*....., *I surveyed*

.....

Section....., *Township*.....*North, Range*....., *and that said survey was accurately made, according to law and the established rules and regulations governing the subdivision of sections, and that all corners were perpetuated with durable material as provided by law and as specifically set forth in the foregoing field notes; and that said notes and map have been compared with the memorandum notes of survey and are true and correct.*

Witness my hand this.....*day of*.....*19*.....

.....*County Surveyor.*

A SURVEY PLAT OF

A Tract of Land Located in Part of the SW 1/4 - NW 1/4 of Section 26, T-1-N, R-29-W of the Sixth P. M., Red Willow County, Nebraska

FILED
IN COUNTY CLERK'S OFFICE
RED WILLOW CO., NE
MAR - 5 1992
10:10 O'clock A. M.
Co. Clerk
Deputy

RECEIVED
FEB 19 1992
SURVEY RECORD REPOSITORY
$5.00
RED WILLOW County
238 - 257

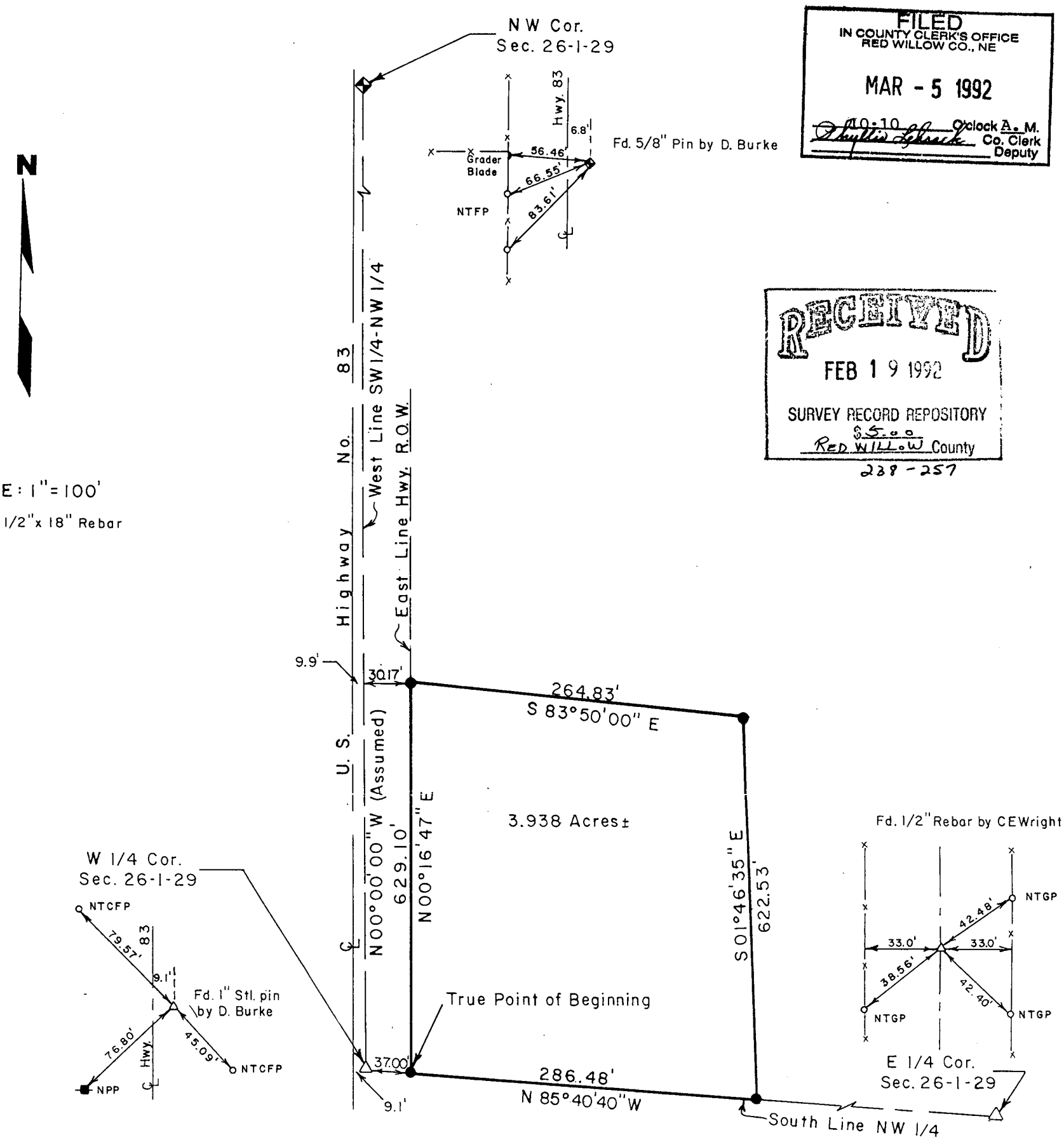

LEGAL DESCRIPTION

A tract of land located in the S.W.¼ of the N.W.¼ of Section 26, T.1 N, R.29 W, of the 6th P.M., Red Willow County, Nebraska, being more particularly described as follows:

Considering the West Line of the S.W.¼ of the N.W.¼ of said Section 26 as bearing N 00°00'00" W and with all bearings contained herein relative thereto:

Commencing at the West Quarter corner of said Section 26; thence easterly along the South line of said N.W.¼ S 85°40'40" E 37.00 feet to a point on the East right-of-way line of U.S. Highway No. 83, said point being the True Point of Beginning; thence northerly along the East Highway right-of-way line, N 00°16'47" E 629.10 feet to a point, thence leaving said right-of-way line and continuing southeasterly S 83°50'00" E, 264.83 feet to a point; thence southerly S 01°46'35" E, 622.53 feet to a point on said South line of S.W.¼ of the N.W.¼; thence westerly on said South line N 85°40'40" W, 286.48 feet to the True Point of Beginning.

The above described tract contains 3.938 acres and is subject to all easements and rights-of-way now on record or indicated on this plat.

SURVEYOR'S CERTIFICATE

I do hereby certify that, under my personal supervision, this plat and legal description were prepared from an actual survey completed this 31st day of December, 1991, and is correct to the best of my knowledge.

NEBRASKA REGISTERED LS-391 LAND SURVEYOR DAVID L. SCHMITZ

David L. Schmitz, Registered Land Surveyor
Nebraska Reg. No. 391

PLAT OF SURVEY

.....Section or Lot.....Twp. or Blk.....Range..... {East / West} 6th P. M.



CERTIFICATES

Application for survey of.....*Section*....., *Township*....., *North, Range*.....,

by....., *19*....., *owner of the*.....

.....*of said section.*

Interested parties were notified by.....*on the*.....*day of*.....*19*.....,
(Mail or Personal Service)

of date when said survey would begin. Interested parties present were.....

.....

OATH OF CHAINMEN

We,.....*and*.....,

do hereby certify that, after being duly sworn, we assisted....., *County Surveyor, in the survey of*

.....*Section*....., *Township*.....*North, Range*.....

and that all lines of said survey were accurately measured by us according to instructions given us and to the best of our skill and ability.

Subscribed in my presence and sworn to before me .....*Chainman,*

this.....*day of*.....*19*..... .....*Chainman,*

..... *County Surveyor.* ..... *Chainman.*

SURVEYOR'S CERTIFICATE

I hereby certify that on the.....*day of*.....*19*....., *I surveyed*

.....

Section....., *Township*.....*North, Range*....., *and that said survey was accurately made, according to law and the established rules and regulations governing the subdivision of sections, and that all corners were perpetuated with durable material as provided by law and as specifically set forth in the foregoing field notes; and that said notes and map have been compared with the memorandum notes of survey and are true and correct.*

Witness my hand this.....*day of*.....*19*.....

.....*County Surveyor.*

A SURVEY OF SECTIONS IN TOWNSHIPS THREE AND FOUR NORTH, RANGES TWENTY NINE AND THIRTY WEST OF THE SIXTH PRINCIPAL MERIDIAN, RED WILLOW COUNTY, NEBRASKA

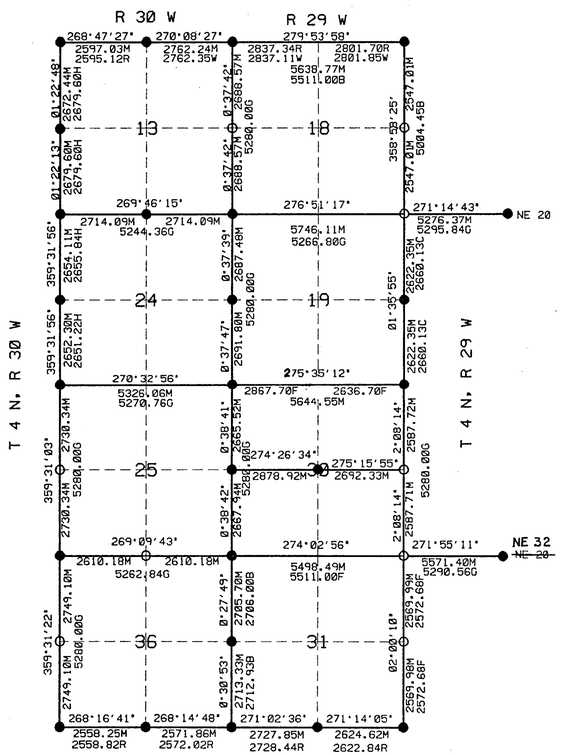

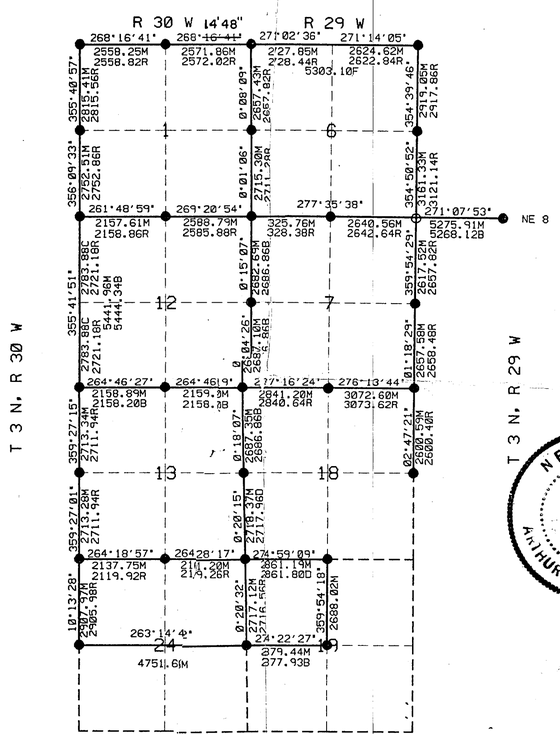

O	CORNERS SET
●	CORNERS FOUND
G	GOVERNMENT DISTANCE 1873
R	RESURVEY DISTANCE
M	MEASURED DISTANCE
B	BELL
F	PAGE FRANCIS
C	J.E. CASTBERG
D	DARREL BURKE
H	HUGH DILLON
W	CHARLES WRIGHT

N

1" = HALF MILE

I HEREBY CERTIFY THAT I COMPLETED A SURVEY AS SHOWN ON THIS PLAT. THE COURSES SHOWN ARE BASED ON THE BEARING OF THE SOUTH LINE OF SECTION 7 TOWNSHIP 4 NORTH, RANGE 29 WEST OF A SURVEY COMPLETED BY C.E. WRIGHT, COUNTY SURVEYOR IN 1990. THE CORNERS THAT WERE RESET WERE DONE UNDER THE SUPERVISION OF C.E. WRIGHT L.S. 90, COUNTY SURVEYOR OF RED WILLOW COUNTY.

NEBRASKA REGISTERED ARTHUR D. WITKOWSKI

SURVEYED BY _____ 7-25-90
ARTHUR D. WITKOWSKI L.S. 194 DATE

CORNERS SET UNDER THE DIRECTION OF AND APPROVED BY Charles E. Wright 7-25-90
CHARLES E. WRIGHT L.S. 90 DATE

REVISED: FEBRUARY 11, 1992
Arthur D. Witkowski L.S. 194

FILED
IN COUNTY CLERK'S OFFICE
RED WILLOW CO., NE
MAR 26 1992
10:15 O'clock A.M.
Co. Clerk
Deputy

RECEIVED
MAR 5 1992
SURVEY RECORD REPOSITORY
$5.00
RED WILLOW County
239-195
196
197
198

83-1 (113)

ROW SURVEY CHAD

See 8411/B/2 thru 8418/A/3 for ties.

PLAT OF SURVEY

.....Section or Lot.....Twp. or Blk.....Range..... {East / West} 6th P. M.

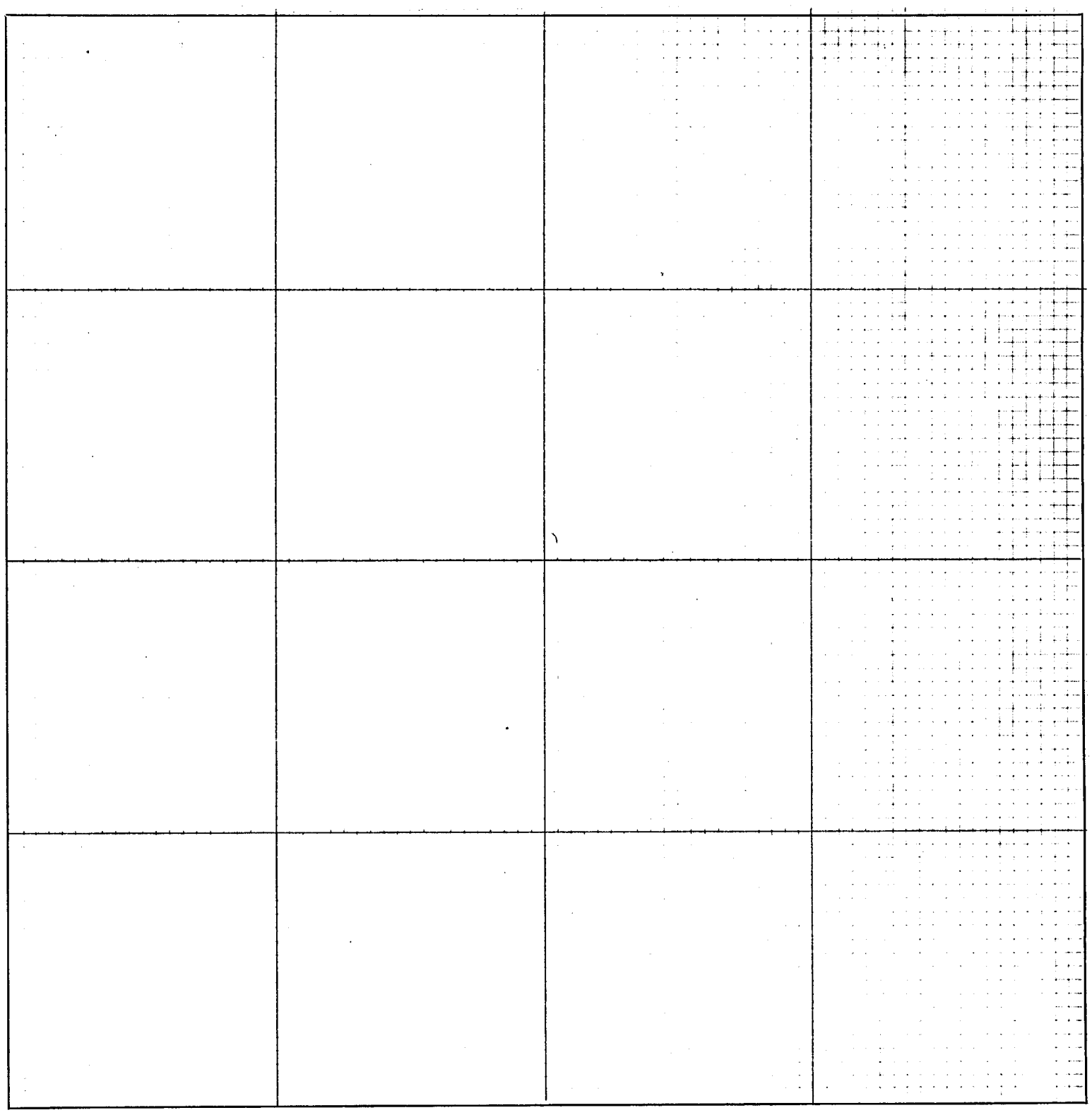

CERTIFICATES

Application for survey of.....*Section*....., *Township*....., *North, Range*.....,

by....., *19*....., *owner of the*.....

.....*of said section.*

Interested parties were notified by.....*on the*.....*day of*.....*19*.....,
(Mail or Personal Service)

of date when said survey would begin. Interested parties present were.....

.....

OATH OF CHAINMEN

We,.....*and*.....,

do hereby certify that, after being duly sworn, we assisted....., *County Surveyor, in the survey of*

.....*Section*....., *Township*.....*North, Range*.....

and that all lines of said survey were accurately measured by us according to instructions given us and to the best of our skill and ability.

Subscribed in my presence and sworn to before me .....*Chainman,*

this.....*day of*.....*19*..... .....*Chainman,*

..... *County Surveyor.* .....*Chainman.*

SURVEYOR'S CERTIFICATE

I hereby certify that on the.....*day of*.....*19*....., *I surveyed*

.....

Section....., *Township*.....*North, Range*....., *and that said survey was accurately made, according to law and the established rules and regulations governing the subdivision of sections, and that all corners were perpetuated with durable material as provided by law and as specifically set forth in the foregoing field notes; and that said notes and map have been compared with the memorandum notes of survey and are true and correct.*

Witness my hand this.....*day of*.....*19*.....

.....*County Surveyor.*

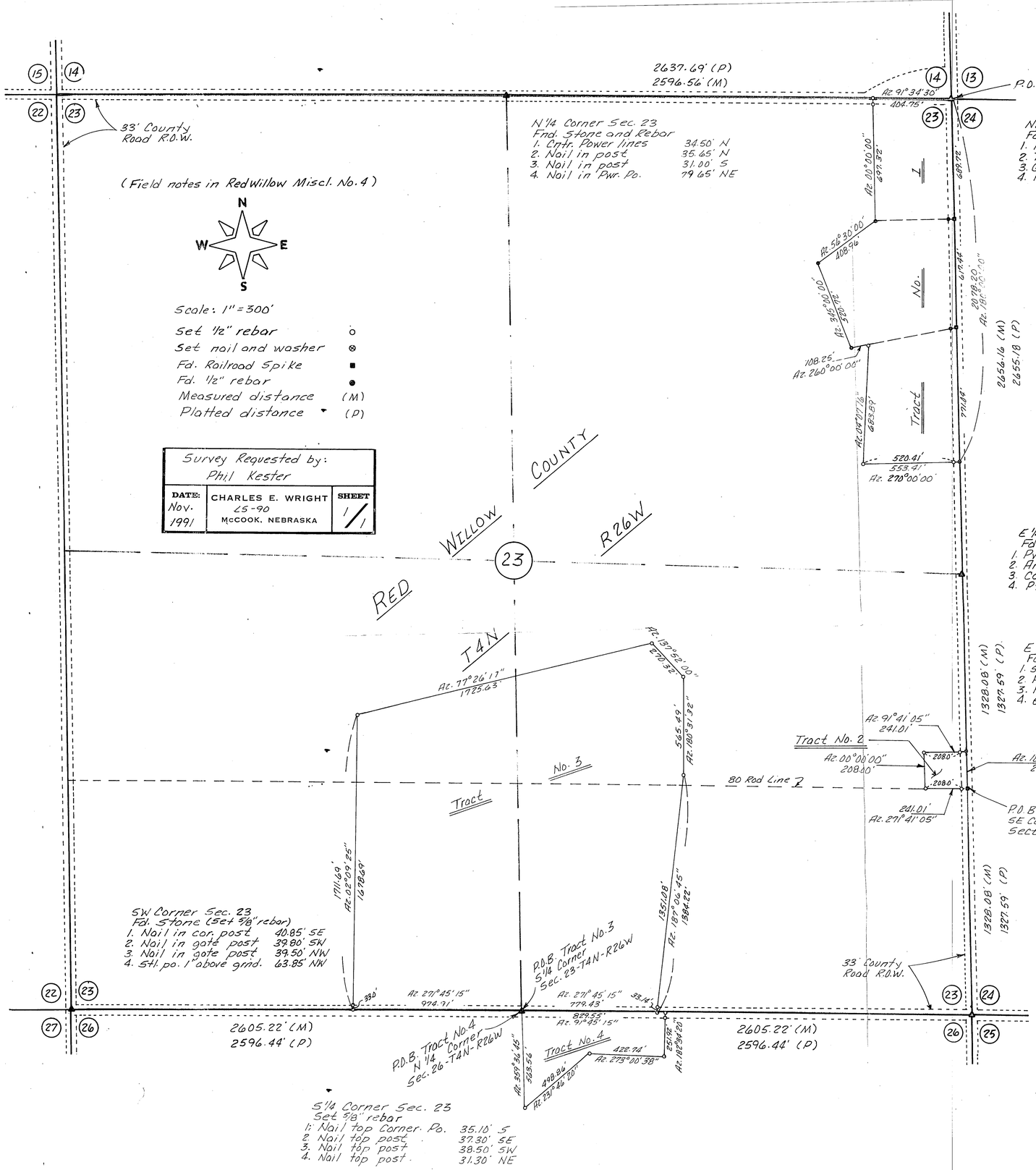

PLAT OF SURVEY

I hereby certify that the Plat of Survey is a true and correct delineation, to the best of my knowledge, of a field survey conducted under my supervision locating three tracts of land in Section 23 and one tract of land in Section 26, all in T4N, R26W of the 6th P.M. in Red Willow County, Nebraska, all tracts more particularly described as follows:

TRACT NO. 1

A tract of land located in the E½NE¼ of Section 23, T4N, R26W of the 6th P.M. in Red Willow County, Nebraska, more particularly described as follows:

Beginning at the Northeast Corner of said Section 23; Thence on an assumed Azimuth 180°00'00" along the east line of said Section 23 a distance of 2,078.20 feet to a point;

Thence on Azimuth 270°00'00" a distance of 553.41 feet to a point;
Thence on Azimuth 04°07'16" a distance of 683.89 feet to a point;
Thence on Azimuth 260°00'00" a distance of 108.25 feet to a point;
Thence on Azimuth 345°00'00" a distance of 520.72 feet to a point;
Thence on Azimuth 58°30'00" a distance of 408.96 feet to a point;
Thence on Azimuth 00°00'00" a distance of 497.32 feet to a point on the north line of said Section 23; Thence on Azimuth 91°34'30" along said section line a distance of 404.75 feet to the Point of Beginning;

Said tract containing 25.28 acres, more or less, of which 1.85 acres are existing County Road right-of-way, leaving a net of 23.43 acres, more or less.

TRACT NO. 2

A tract of land located in the NE¼ of the SE¼ of Section 23, T4N, R26W of the 6th P.M. in Red Willow County, Nebraska, more particularly described as follows:

Beginning at the Southeast Corner of the NE¼SE¼ of said Section 23; Thence on Azimuth 271°41'05" along the 80 rod line a distance of 241.01 feet to a point;

Thence on Azimuth 00°00'00" a distance of 208.00 feet to a point;

Thence on Azimuth 91°41'05" a distance of 241.01 feet to a point on the east line of said Section 23;

Thence on Azimuth 180°00'00" along said section line a distance of 208.00 feet to the Point of Beginning;

Said tract containing 1.15 acres, more or less, of which 0.15 acre is existing County Road right-of-way, leaving a net of 1.00 acre, more or less.

TRACT NO. 3

A tract of land located in the S½ of Section 23, T4N, R26W of the 6th P.M. in Red Willow County, Nebraska, more particularly described as follows:

Beginning at the South 1/4 Corner of said Section 23; Thence on Azimuth 271°45'15" along the south section line of Section 23 a distance of 974.91 feet to a point;

Thence on Azimuth 02°09'25" a distance of 1,711.69 feet to a point;
Thence on Azimuth 77°26'17" a distance of 1,725.63 feet to a point;
Thence on Azimuth 137°52'00" a distance of 270.32 feet to a point;
Thence on Azimuth 180°31'32" a distance of 565.49 feet to a point;
Thence on Azimuth 187°06'45" a distance of 1,384.22 feet to a point on the south line of said Section 23; Thence on Azimuth 271°45'15" along said south section line a distance of 779.43 feet to the Point of Beginning;

Said tract containing 81.32 acres, more or less, of which 1.33 acres are existing County Road right-of-way, leaving a net of 79.99 acres, more or less.

TRACT NO. 4

A tract of land located in the NW¼NE¼ of Section 26, T4N, R26W of the 6th P.M. in Red Willow County, Nebraska, more particularly described as follows:

Beginning at the North 1/4 Corner of said Section 26; Thence on Azimuth 91°45'15" along the north line of Section 26 a distance of 829.55 feet to a point;

Thence on Azimuth 182°34'20" a distance of 251.92 feet to a point;
Thence on Azimuth 273°00'38" a distance of 422.74 feet to a point;
Thence on Azimuth 231°46'20" a distance of 498.86 feet to a point on the west line of the NE¼ of Section 26;

Thence on Azimuth 359°36'45" along said west line a distance of 563.56 feet to the Point of Beginning;

Said tract containing 6.08 acres, more or less, of which 0.63 acre is existing County Road right-of-way, leaving a net of 5.45 acres, more or less.

Charles E. Wright
CHARLES E. WRIGHT
Registered Land Surveyor, LS-90

FILED
IN COUNTY CLERK'S OFFICE
RED WILLOW CO., NE
DEC 23 1991
10:45 o'clock A.M.
Co. Clerk
Deputy

RECEIVED
DEC 9 1991
SURVEY RECORD REPOSITORY
Red Willow County
431-415

Kester

PLAT OF SURVEY

Section or Lot ..... Twp. or Blk. ..... Range ..... {East / West} 6th P. M.

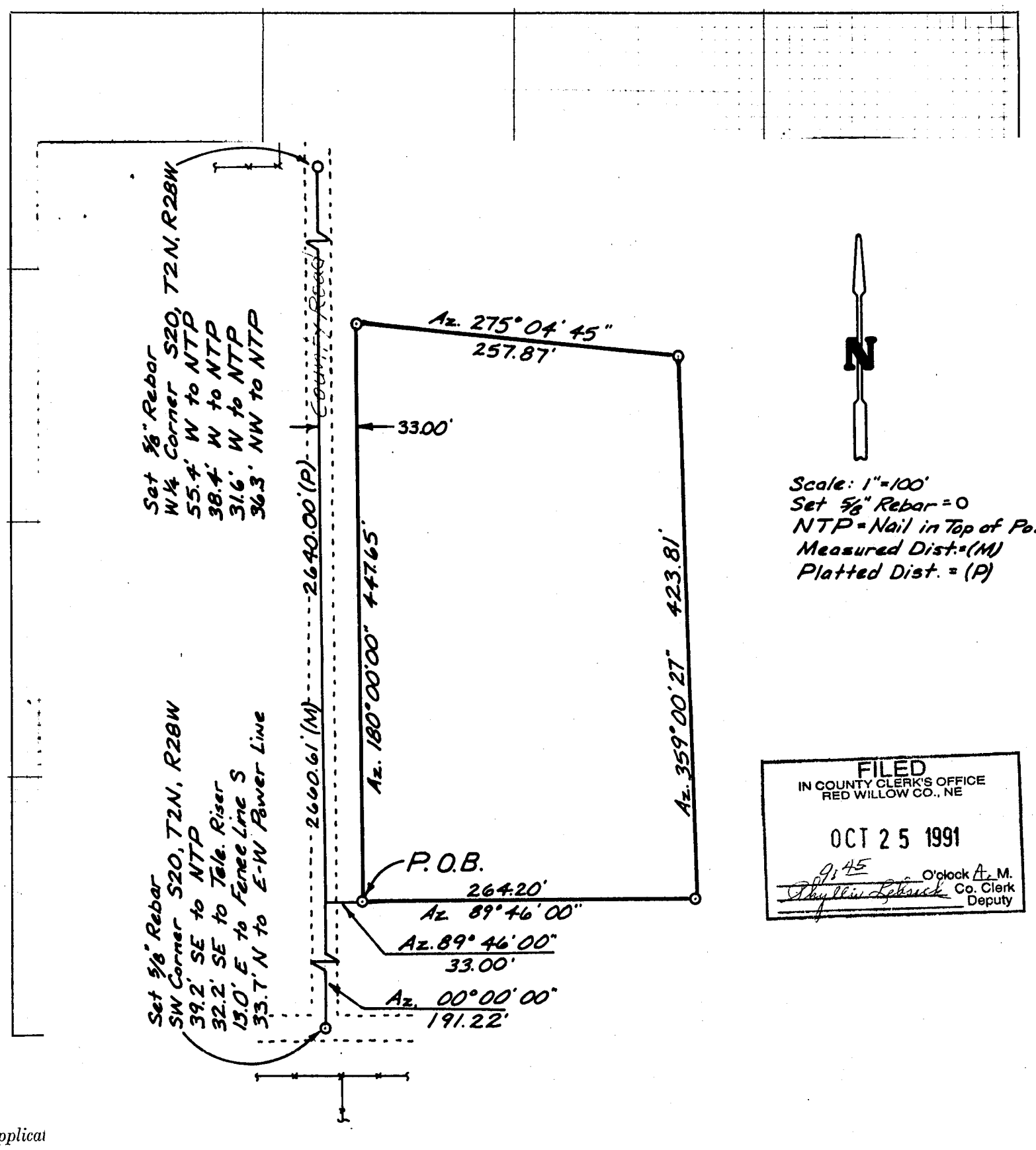

FILED
IN COUNTY CLERK'S OFFICE
RED WILLOW CO., NE
OCT 25 1991
9:45 O'clock A. M.
Phyllis Lebsack Co. Clerk
Deputy

Applicat

by.....

.....

Intereste

of date when sai

.....

We,.....

do hereby certify

.....

and that all line

Subsc

this.....

.....

I hereby

.....

Section.....
the established r
specifically set f

Witness

PLAT OF SURVEY

I hereby certify that the above Plat of Survey is a true and correct delineation, to the best of my knowledge, of a field survey conducted under my supervision locating a tract of land in the SW1/4 SW1/4 of Section 20, T2N, R28W of the 6th P.M., Red Willow County, Nebraska, more particularly described as follows:

Referring to the Southwest Corner of said Section 20; Thence on the West line of the SW 1/4 of said Section 20 (assumed to be Azimuth 00°-00'-00") a distance of 191.22 feet to a point; Thence on Azimuth 89°-46'-00" a distance of 33.00 feet to the Point of Beginning;

Thence continuing on Azimuth 89°-46'-00" a distance of 264.20 feet to a point;

Thence on Azimuth 359°-00'-27" a distance of 423.81 feet to a point;

Thence on Azimuth 275°-04'-45" a distance of 257.87 feet to a point;

Thence on Azimuth 180°-00'-00" on a line which is parallel with and 33.00 feet east of the west line of said Section 20, a distance of 447.65 feet to the Point of Beginning;

Said tract containing 2.61 acres, more or less.

Charles E. Wright
CHARLES E. WRIGHT
Registered Land Surveyor, LS-90

RECEIVED
OCT 10 1991
SURVEY RECORD REPOSITORY
$5.00
Red Willow County
221-243

Book: Red Willow County Miscl. No. 4

Date: October, 1991

CHARLES E. WRIGHT
CONSULTING ENGINEER, INC.
McCOOK, NEBRASKA

Proj. Tract SW¼SW¼ Section 20-2-28
Red Willow County
Kisker

PLAT OF SURVEY

Section or Lot ..... Twp. or Blk. ..... Range ..... {East / West} 6th P. M.

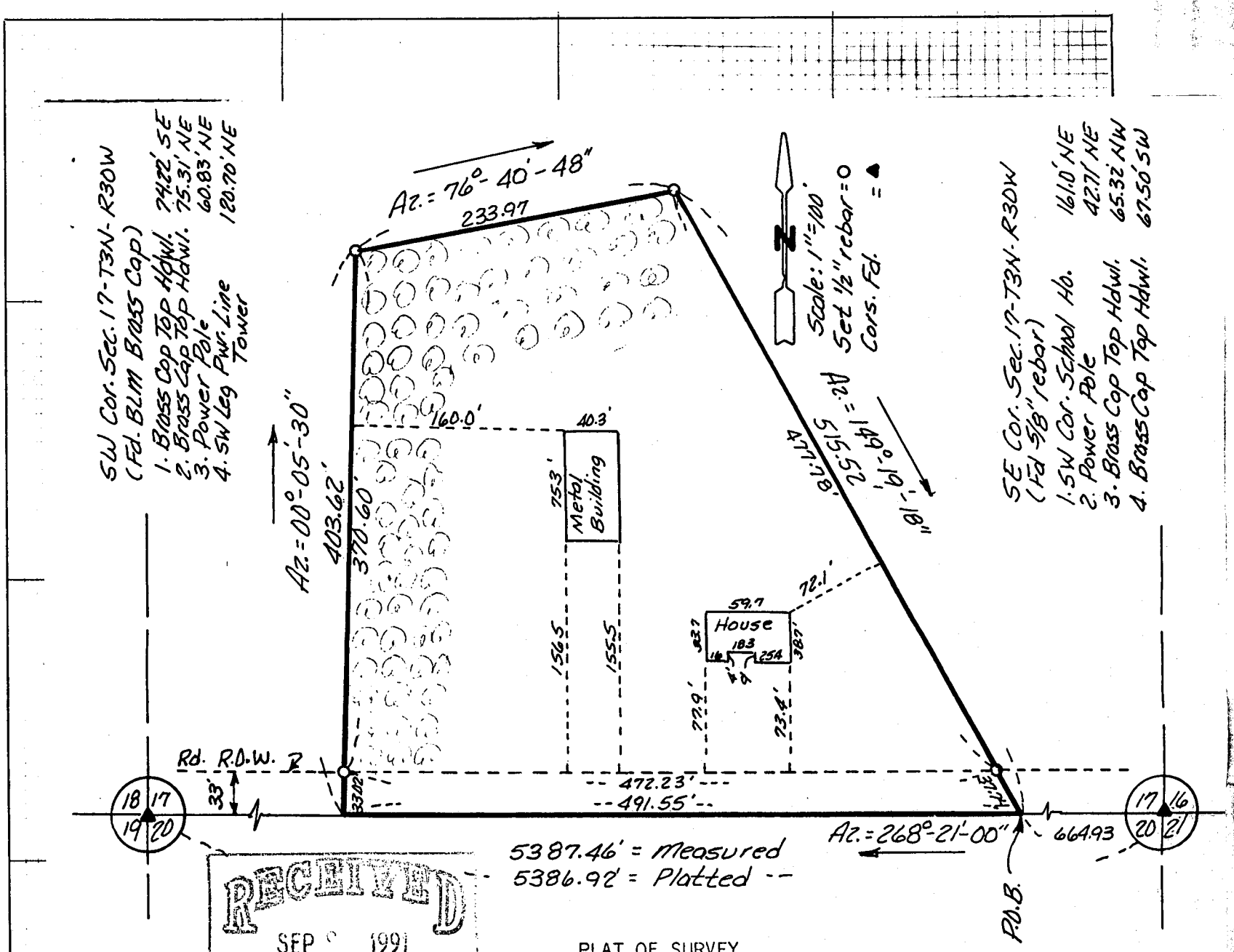

RECEIVED
SEP 1991
SURVEY RECORD REPOSITORY
$ 5.00
RED WILLOW County
225-252

PLAT OF SURVEY

SE¼SE¼ Section 17, T3N, R30W
Red Willow County, Nebraska

I hereby certify that the above Plat of Survey is a true and correct delineation, to the best of my knowledge, of a field survey conducted by the undersigned locating a tract of land in the SE¼SE¼ of Section 17, T3N, R30W of the 6th P.M. in Red Willow County, Nebraska, more particularly described as follows:

Referring to the Southeast Corner of said Section 17; Thence on Azimuth 268°21'00" along the south section line a distance of 664.93 feet to the Point of Beginning;

Thence continuing on Azimuth 268°21'00" a distance of 491.55 feet to a point;

Thence on Azimuth 00°05'30" a distance of 403.62 feet to a point;

Thence on Azimuth 76°40'48" a distance of 233.97 feet to a point;

Thence on Azimuth 149°19'18" a distance of 515.52 feet to the Point of Beginning;

Said tract containing 3.600 acres, more or less, of which 0.365 acre is existing County Road right-of-way, leaving a net of 3.235 acres, more or less.

Charles E. Wright
CHARLES E. WRIGHT
Registered Land Surveyor, LS-90

SEP 2 , 1991
10:00 clock A.M.
Phyllis Lebsack Co. Clerk
Deputy

NEBRASKA REGISTERED LS-90 LAND SURVEYOR CHARLES E. WRIGHT

Book: Red Willow County Miscellaneous No. 4

Date: September, 1991

CHARLES E. WRIGHT
CONSULTING ENGINEER, INC.
McCOOK, NEBRASKA

Proj: Tract SE¼SE¼ 17-3-30
Bill Johnson

Applicat
by .....
Intereste
of date when sai
We, ...
do hereby certify
and that all line
Subsc
this .....
I hereby
Section .....
the established r
specifically set f

Witness my hand this ..... day of ..... 19.....

..... County Surveyor.

PLAT OF SURVEY

.....Section or Lot.....Twp. or Blk.....Range..... {East / West} 6th P. M.



CERTIFICATES

Application for survey of.....*Section*....., *Township*....., *North, Range*.....,

by....., *19*....., *owner of the*.....

.....*of said section.*

Interested parties were notified by.....*on the*.....*day of*.....*19*.....,
(Mail or Personal Service)

of date when said survey would begin. Interested parties present were.....

.....

OATH OF CHAINMEN

We,.....*and*.....,

do hereby certify that, after being duly sworn, we assisted....., *County Surveyor, in the survey of*

.....*Section*....., *Township*.....*North, Range*.....

and that all lines of said survey were accurately measured by us according to instructions given us and to the best of our skill and ability.

Subscribed in my presence and sworn to before me .....*Chainman,*

this.....*day of*.....*19*..... .....*Chainman,*

..... *County Surveyor.* .....*Chainman.*

SURVEYOR'S CERTIFICATE

I hereby certify that on the.....*day of*.....*19*....., *I surveyed*

.....

Section....., *Township*.....*North, Range*....., *and that said survey was accurately made, according to law and the established rules and regulations governing the subdivision of sections, and that all corners were perpetuated with durable material as provided by law and as specifically set forth in the foregoing field notes; and that said notes and map have been compared with the memorandum notes of survey and are true and correct.*

Witness my hand this.....*day of*.....*19*.....

.....*County Surveyor.*

Bank of Indianola Job No. 1172-001

FILED
IN COUNTY CLERK'S OFFICE
RED WILLOW, NEBR.
SEP 13, 1991
10:55 O'clock A.M.
Phyllis Schaack Co. Clerk
Deputy

SURVEY PLAT
of Breakdown of SE 1/4 of Section 16, T3N, R27W of 6th P.M., Red Willow Co., Nebr.

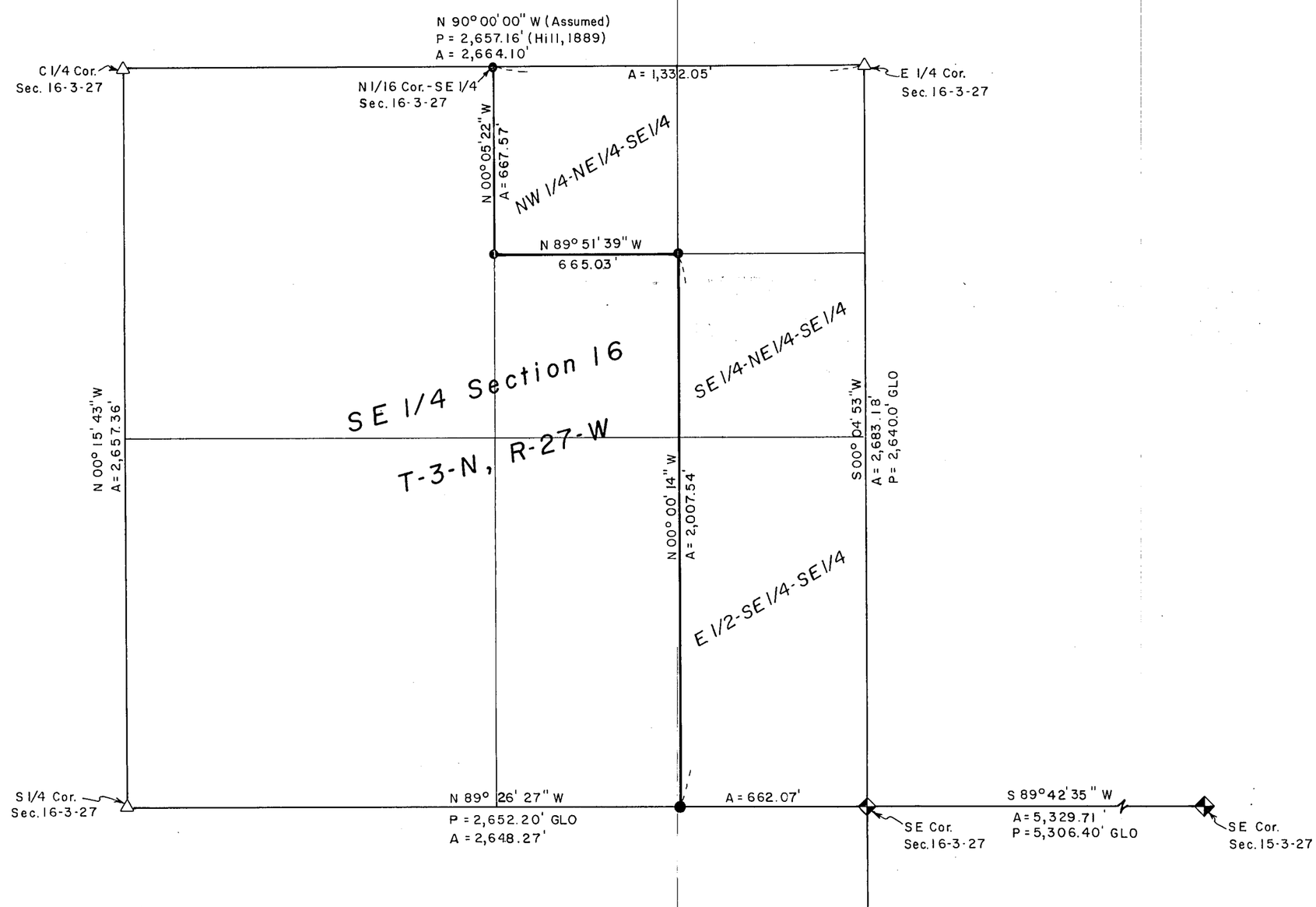

SURVEYOR'S CERTIFICATE

I do hereby certify that, under my personal supervision, this plat was prepared from an actual survey completed this 2nd day of April, 1991, and is correct to the best of my knowledge.

David Schmitz
David L. Schmitz, Registered Land Surveyor
Nebraska Reg. No. 391

NEBRASKA REGISTERED LAND SURVEYOR

AFFIDAVIT

State of Nebraska
Red Willow County SS

I, Charles E. Wright, Red Willow County Surveyor, approve the recovery and re-establishment of the section corners shown on the accomparying Plat of Survey.

Charles E. Wright
Charles E. Wright
Nebraska Reg. No. 90

RECEIVED
AUG 27 1991
SURVEY RECORD REPOSITORY
RED WILLOW County
224-648

PLAT OF SURVEY

Section or Lot ..... Twp. or Blk. ..... Range ..... {East / West} 6th P. M.

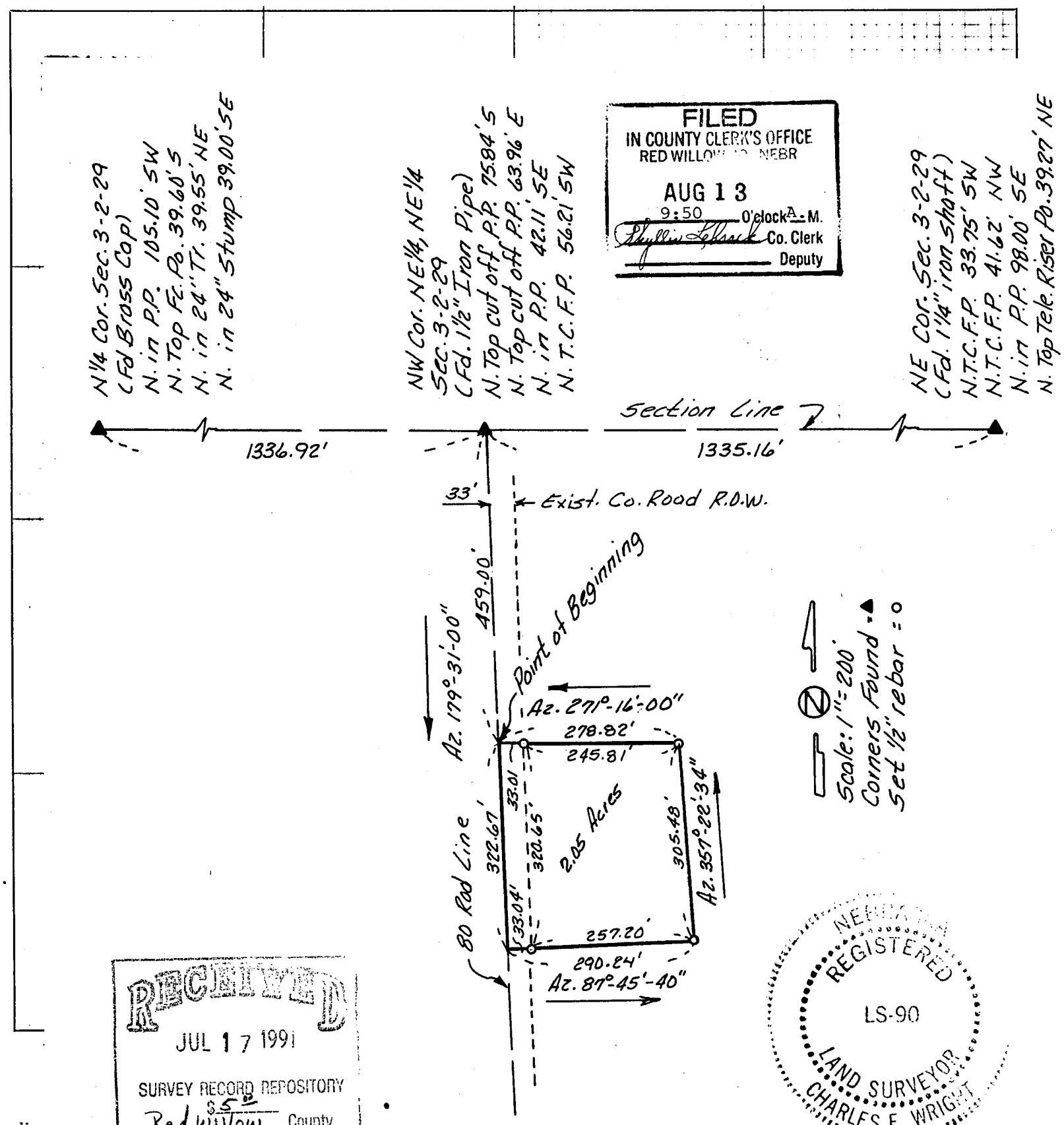

PLAT OF SURVEY

Applica

by.....

.....

Intereste

of date when sa

.....

We,.....

do hereby certif

.....

and that all lin

Subs

this.....

.....

I hereby

.....

Section.....

the established

specifically set

I hereby certify that the above Plat of Survey is a true and correct delineation, to the best of my knowledge, of a field survey conducted under my supervision locating a tract of land in the NE¼NE¼ of Section 3, T2N, R29W of the 6th P.M. in Red Willow County, Nebraska, more particularly described as follows:

Referring to the Northwest Corner of the said NE¼NE¼ of Section 3; Thence on Azimuth 179°31'00" along the 80 rod line a distance of 459.00 feet to the true Point of Beginning;

Thence continuing on Azimuth 179°31'00" a distance of 322.67 feet to a point; thence on Azimuth 87°45'40" a distance of 290.24 feet to a point; thence on Azimuth 357°22'34" a distance of 305.48 feet to a point; thence on Azimuth 271°16'00" a distance of 278.82 feet to the Point of Beginning;

Said tract containing 2.05 acres, more or less, of which 0.24 acre is existing County Road right-of-way, leaving a net of 1.81 acre, more or less.

Charles E. Wright
CHARLES E. WRIGHT
Registered Land Surveyor, LS-90

Book: Red Willow Cty. Miscl. Surveys No. 4

Date: July, 1991

CHARLES E. WRIGHT
CONSULTING ENGINEER, INC.
McCOOK, NEBRASKA

Proj: Tract NE¼NE¼ Section 3-2-29
Red Willow County
Louis Glick

Witness my hand this.....day of.....19.....

.....County Surveyor.

PLAT OF SURVEY

.....Section or Lot.....Twp. or Blk.....Range..... {East / West} 6th P. M.

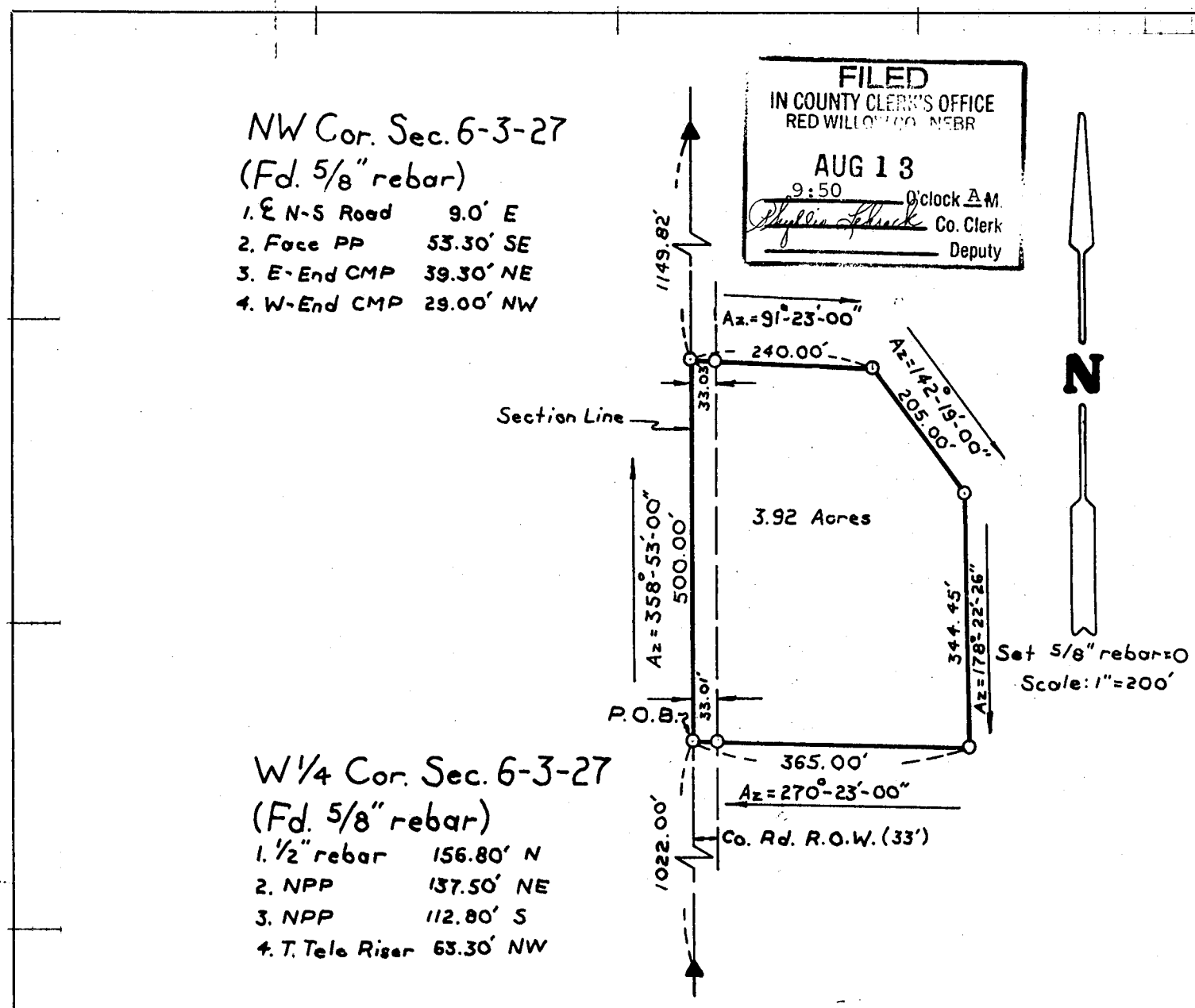

PLAT OF SURVEY

I hereby certify that the above Plat of Survey is a true and correct delineation, to the best of my knowledge, of a field survey conducted under my supervision locating a tract of land in the NW¼ of Section 6, T3N, R27W of the 6th P.M. in Red Willow County, Nebraska, more particularly described as follows:

Referring to the West 1/4 Corner of said Section 6; Thence on Azimuth 358°53'00" a distance of 1,022.00 feet to the Point of Beginning;

Thence continuing on Azimuth 358°53'00" a distance of 500.00 feet to a point; thence on Azimuth 91°23'00" a distance of 240.00 feet to a point; thence on Azimuth 142°19'00" a distance of 205.00 feet to a point; thence on Azimuth 178°22'26" a distance of 334.45 feet to a point; thence on Azimuth 270°23'00" a distance of 365.00 feet to the Point of Beginning;

Said tract containing 3.92 acres, more or less, of which 0.38 acre is existing County Road right-of-way, leaving a net of 3.54 acres, more or less.

CHARLES E. WRIGHT
Registered Land Surveyor, LS-90

NEBRASKA REGISTERED LS-90 LAND SURVEYOR CHARLES E. WRIGHT

RECEIVED
JUL 22 1991
SURVEY RECORD REPOSITORY
$ 5.00
Red Willow County
222-520

Applicati

by.....

.....

Interested

of date when said

.....

We,.....

do hereby certify

.....

and that all lines

Subscr

this.....

.....

Book: Red Willow County Miscl. No. 4

Date: July, 1991

CHARLES E. WRIGHT
CONSULTING ENGINEER, INC.
McCOOK, NEBRASKA

Proj: Tract in NW¼, Section 6-3-
Red Willow County

James Waddell

I hereby

.....

Section.....

the established rules and regulations governing the subdivision of sections, and that all corners were perpetuated with durable material as provided by law and as specifically set forth in the foregoing field notes; and that said notes and map have been compared with the memorandum notes of survey and are true and correct.

Witness my hand this.....*day of*.....*19*.....

.....*County Surveyor.*

PLAT OF SURVEY

.....Section or Lot.....Twp. or Blk.....Range..... {East / West} 6th P. M.

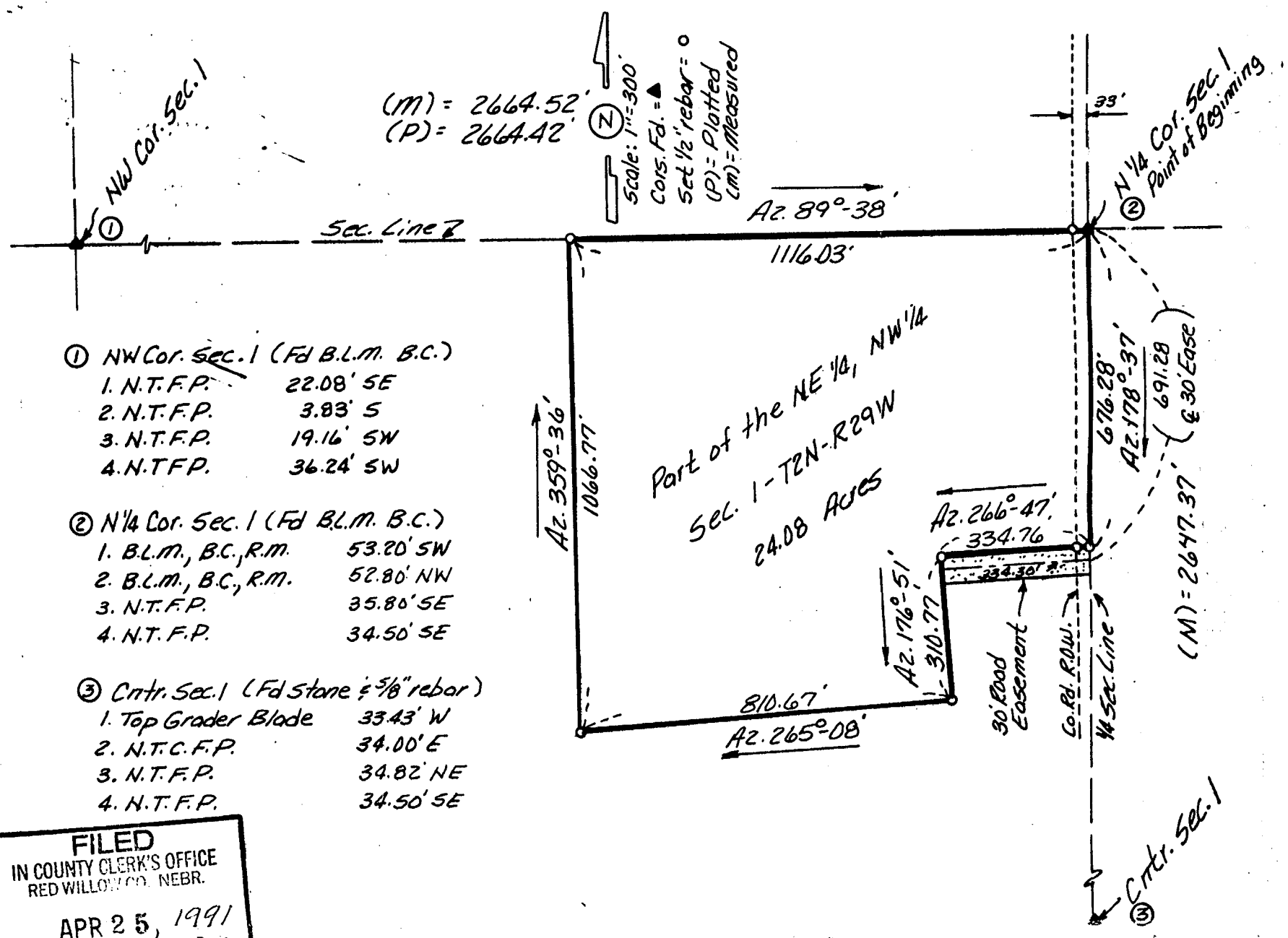

① NW Cor. Sec. 1 (Fd B.L.M. B.C.)

1. N.T.F.P.	22.08' SE
2. N.T.F.P.	3.83' S
3. N.T.F.P.	19.16' SW
4. N.T.F.P.	36.24' SW

② N ¼ Cor. Sec. 1 (Fd B.L.M. B.C.)

1. B.L.M., B.C., R.M.	53.20' SW
2. B.L.M., B.C., R.M.	52.80' NW
3. N.T.F.P.	35.80' SE
4. N.T.F.P.	34.50' SE

③ Cntr. Sec. 1 (Fd Stone & 5/8" rebar)

1. Top Grader Blade	33.43' W
2. N.T.C.F.P.	34.00' E
3. N.T.F.P.	34.82' NE
4. N.T.F.P.	34.50' SE

FILED
IN COUNTY CLERK'S OFFICE
RED WILLOW CO. NEBR.
APR 25, 1991
10:20 O'clock A M.
Phyllis Lebsack Co. Clerk
Deputy

PLAT OF SURVEY

Part of the NE1/4, NW1/4 Section 1, T2N, R29W
Red Willow County, Nebraska

I hereby state that the above Plat of Survey is a true and correct delineation of a field survey conducted under my supervision locating a tract of land in the NE1/4, NW1/4 of Section 1, T2N, R29W of the 6th P.M. in Red Willow County Nebraaska, more Particularly described as follows:

Beginning at the N1/4 Corner of said Section 1, thence on Azimuth 178°-37' along the 1/4 section line a distance of 676.28 feet to a point;

Thence on Azimuth 266°-47' a distance of 334.76 feet to a point,

Thence on Azimuth 176°-51' a distance of 310.77 feet to a point,

Thence on Azimuth 265°-08' a distance of 810.67 feet to a point,

Thence on Azimuth 359°-36' a distance of 1066.77 feet to a point on the section line,

Thence on Azimuth 89°-38' a distance of 1116.03 feet to the Point of Beginning,

Said tract containing 24.08 acres more or less, of which 0.51 acre is existing County Road R.O.W., leaving a net of 23.57 acres more or less.

Road Easement

A road easement 30 feet wide whose centerline is described as follows: Referring to the N1/4 corner of said Section 1, thence on Azimuth 178°-37' along the 1/4 section line a distance of 691.28 feet to the Point of Beginning, thence on Azimuth 266°-47' a distance of 334.30 feet to the west end of easement.

Said tract containing 0.25 acre more or less.

RECEIVED
APR 8 1991
SURVEY RECORD REPOSITORY
$ 5.00
Red Willow County

Charles E. Wright

CHARLES E. WRIGHT
Registered Land Surveyor, LS-90
April 01, 1991

NEBRASKA REGISTERED LS-90 LAND SURVEYOR WRIGHT

215-107 Red Willow County
Miscl. Survey Book No. 4
Dr. Raymond Fischer

the established rules and regulations governing the subdivision of sections, and that all corners were perpetuated with durable material as provided by law and as specifically set forth in the foregoing field notes; and that said notes and map have been compared with the memorandum notes of survey and are true and correct.

Witness my hand this.....day of.....19.....

.....*County Surveyor.*

PLAT OF SURVEY

.....Section or Lot.....Twp. or Blk.....Range..... {East / West} 6th P. M.

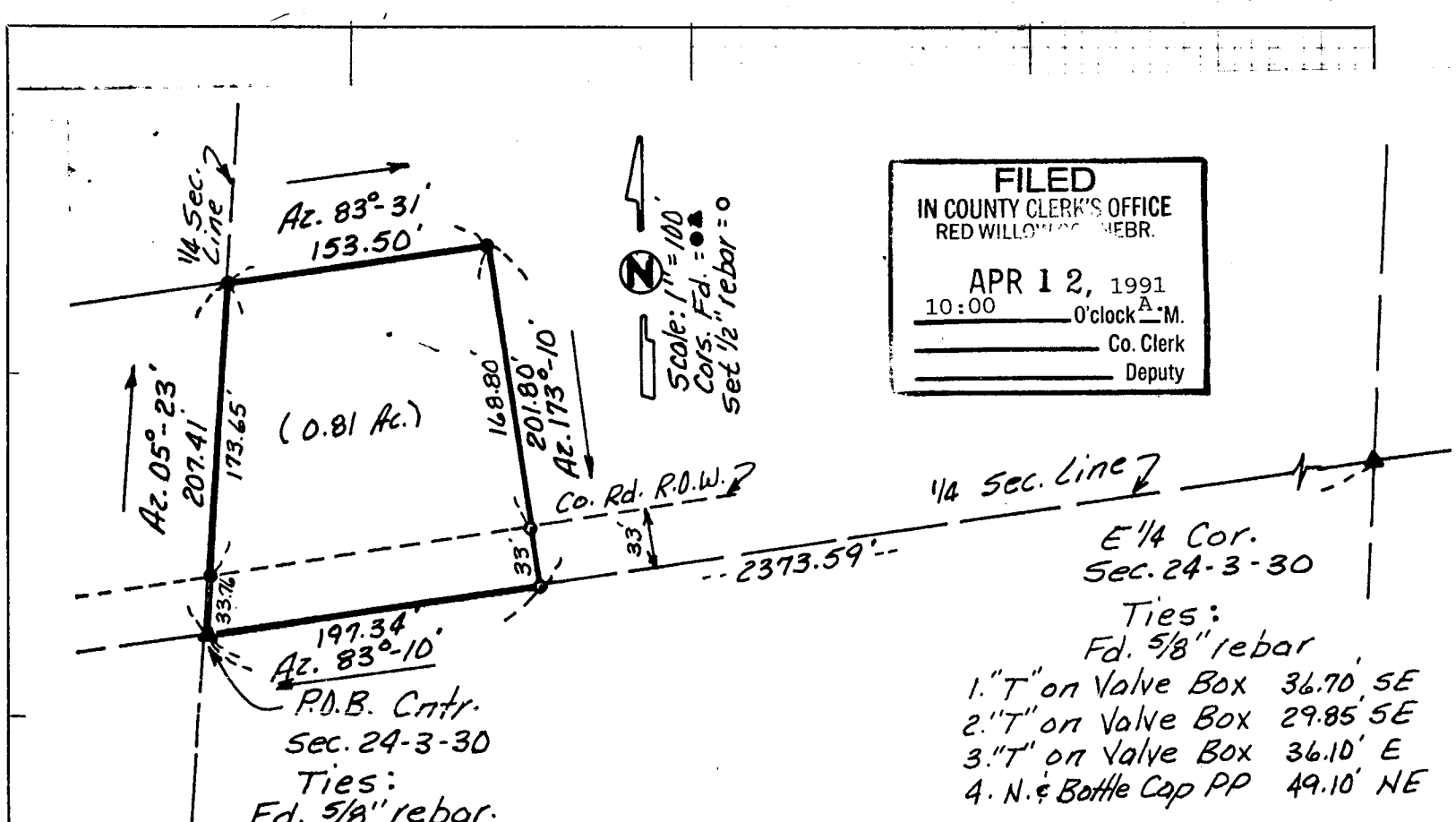

FILED
IN COUNTY CLERK'S OFFICE
RED WILLOW CO., NEBR.
APR 12, 1991
10:00 O'clock A.M.
Co. Clerk
Deputy

RECEIVED
MAR 25 1991
SURVEY RECORD REPOSITORY
Red Willow County
$5.00
214-530

PLAT OF SURVEY

Red Willow County, Nebraska

I hereby state that the above Plat of Survey is a true and correct delineation, to the best of my knowledge, of a field survey of a tract of land in the SW¼ NE¼ of Section 24, T3N, R30W of the 6th P.M. in Red Willow County, Nebraska; more particularly described as follows:

Beginning at the center of said Section 24; Thence on Azimuth 05°23' along the 1/4 section line a distance of 207.41 feet to a point; thence on Azimuth 83°31' a distance of 153.50 feet to a point; thence on Azimuth 173°10' a distance of 201.80 feet to a point on the 1/4 section line; thence on Azimuth 83°10' along the 1/4 section line a distance of 197.34 feet to the Point of Beginning; said tract containing 0.81 acre, more or less, subject to County Road right-of-way.

NEBRASKA REGISTERED LS-90 LAND SURVEYOR CHARLES E. WRIGHT CONSULTING ENGINEER, INC. McCOOK, NEBRASKA

Charles E. Wright
CHARLES E. WRIGHT
Registered Land Surveyor, LS-90

Book: McCook Miscellaneous Surveys No. 20

Date: March, 1991

Proj: Pt. SW¼ NE¼; 24-3-30
Darlene Sullivan

Applic

by.....

Interest

of date when sa

We,.....

do hereby certif.....*, County Surveyor, in the survey of*

.....*Section*.....*, Township*.....*North, Range*.....
and that all lines of said survey were accurately measured by us according to instructions given us and to the best of our skill and ability.

Subscribed in my presence and sworn to before me .....*Chainman,*

this.....*day of*.....*19*..... .....*Chainman,*

.....*County Surveyor.* .....*Chainman.*

SURVEYOR'S CERTIFICATE

I hereby certify that on the.....*day of*.....*19*....., *I surveyed*

.....

Section....., *Township*.....*North, Range*....., *and that said survey was accurately made, according to law and the established rules and regulations governing the subdivision of sections, and that all corners were perpetuated with durable material as provided by law and as specifically set forth in the foregoing field notes; and that said notes and map have been compared with the memorandum notes of survey and are true and correct.*

Witness my hand this.....*day of*.....*19*.....

.....*County Surveyor.*

PLAT OF SURVEY

Section or Lot ..... Twp. or Blk. ..... Range ..... {East / West} 6th P. M.

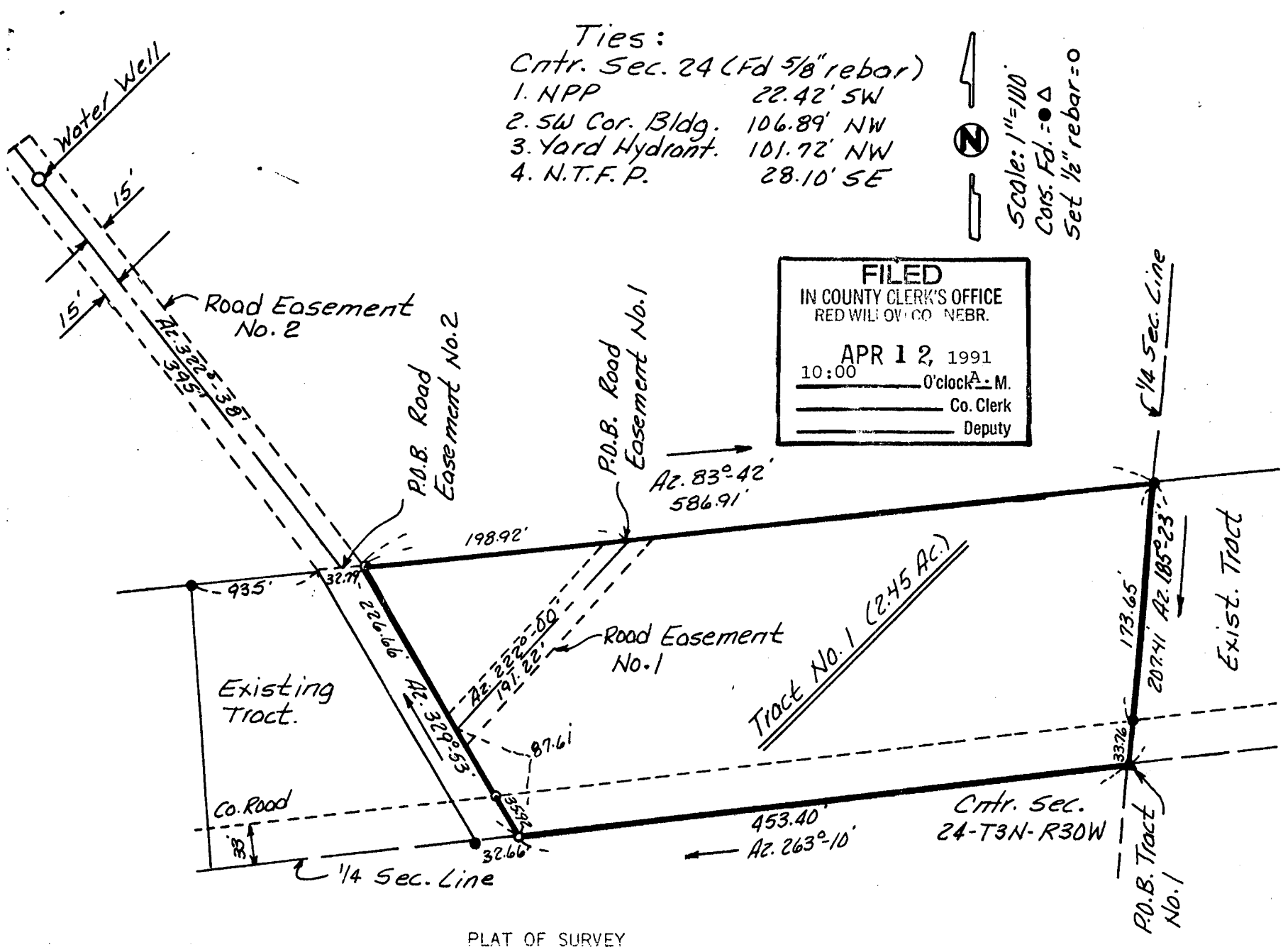

PLAT OF SURVEY

Red Willow County, Nebraska

I hereby state that the above Plat of Survey is a true and correct delineation, to the best of my knowledge, of a field survey locating a tract of land in the SE¼ NW¼ of Section 24, T3N, R30W of the 6th P.M. in Red Willow County, Nebraska; more particularly described as follows:

TRACT NO. 1

Beginning at the Center of said Section 24; Thence on Azimuth 263°10' along the 1/4 section line a distance of 453.40 feet to a point; thence on Azimuth 329°53' a distance of 226.66 feet to a point; thence on Azimuth 83°42' a distance of 586.91 feet to a point on the 1/4 section line; thence on Azimuth 185°23' a distance of 207.41 feet to the Point of Beginning; Said tract containing 2.45 acres, more or less, subject to existing County Road right-of-way.

ROAD EASEMENT NO. 1

A road easement 30 feet wide across Tract No. 1 whose centerline is described as follows:
Referring to the Northwest Corner of Tract No. 1; Thence on Azimuth 83°42' a distance of 198.92 feet to the Point of Beginning;
Thence on Azimuth 222°00' a distance of 191.22 feet to a point on the west line of said Tract No. 1; Said easement containing 0.13 acre, more or less.

ROAD EASEMENT NO. 2

A road and water well easement 30 feet wide whose centerline is described as follows:
Referring to the Northwest Corner of said Tract No. 1; Thence on Azimuth 263°42' a distance of 16.40 feet to the Point of Beginning;
Thence on Azimuth 322°38' a distance of 395.00 feet to the north end of easement; Said easement containing 0.27 acre, more or less.

Dated: March, 1991

NEBRASKA REGISTERED LS-90 LAND SURVEYOR CHARLES E. WRIGHT

Charles E. Wright
CHARLES E. WRIGHT
Registered Land Surveyor, LS-90

Rec'd S.R.R. 3-25-91 $250 Red Willow 214-531

McCook Miscellaneous Surveys Book No. 20
SW¼ NE¼ Section 24-3-30
Red Willow County
Darlene Sullivan

Section ....., Township ..... North, Range ....., and that said survey was accurately made, according to law and the established rules and regulations governing the subdivision of sections, and that all corners were perpetuated with durable material as provided by law and as specifically set forth in the foregoing field notes; and that said notes and map have been compared with the memorandum notes of survey and are true and correct.

Witness my hand this ..... day of ..... 19.....

..... *County Surveyor.*

PLAT OF SURVEY

Section or Lot ..... Twp. or Blk. ..... Range ..... {East / West} 6th P. M.

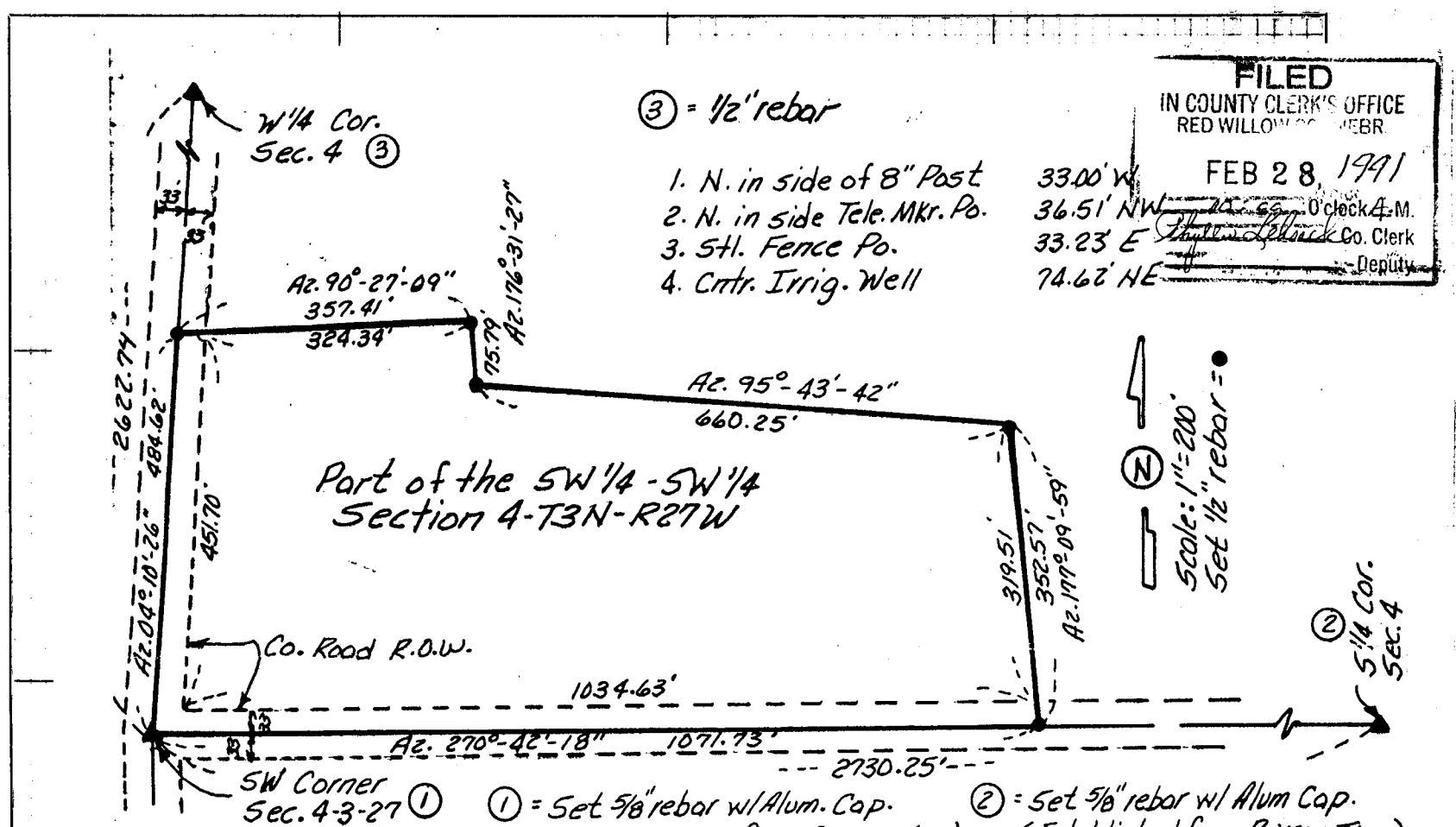

FILED
IN COUNTY CLERK'S OFFICE
RED WILLOW CO., NEBR.
FEB 28 1991
O'clock 4 M.
Co. Clerk
Deputy

RECEIVED
FEB 11 1991
SURVEY RECORD REPOSITORY
$5.00
Red Willow County
211-137

PLAT OF SURVEY

I hereby certify that the above Plat of Survey is a true and correct delineation, to the best of my knowledge, of a field survey conducted under my supervision locating a tract of land in the SW¼ SW¼ of Section 4, T3N, R27W of the 6th P.M. in Red Willow County, Nebraska, more particularly described as follows:

Beginning at the Southwest Corner of said Section 4; Thence on Azimuth 04°10'26" along the section line a distance of 484.62 feet to a point; thence on Azimuth 90°27'09" a distance of 357.41 feet to a point; thence on Azimuth 176°31'27" a distance of 75.79 feet to a point; thence on Azimuth 95°43'42" a distance of 660.25 feet to a point; thence on Azimuth 177°09'59" a distance of 352.57 feet to a point on the section line; thence on Azimuth 270°42'18" along the section line a distance of 1,071.73 feet to the Point of Beginning;

Said tract containing 10.03 acres, more or less, of which 1.15 acre is existing County Road right-of-way, leaving a net of 8.88 acres, more or less.

NEBRASKA REGISTERED LS-90 LAND SURVEYOR CHARLES E. WRIGHT

Charles E. Wright
CHARLES E. WRIGHT
Registered Land Surveyor, LS-90

Red Willow County
Book: Miscl. Survey Book #3
Date: February, 1991

CHARLES E. WRIGHT
CONSULTING ENGINEER, INC.
McCOOK, NEBRASKA

Proj: SW¼SW¼ 4-3-27
Red Willow County
Pat Sides

Applicat

by .....

Interestec

of date when sai

We, ...

do hereby certify

and that all lines

Subsc

this .....

I hereby

Section .....

the established r

specifically set forth in the foregoing field notes; and that said notes and map have been compared with the memorandum notes of survey and are true and correct.

Witness my hand this ..... day of ..... 19..

..... County Surveyor.

PLAT OF SURVEY

.....Section or Lot.....Twp. or Blk.....Range..... {East / West} 6th P. M.

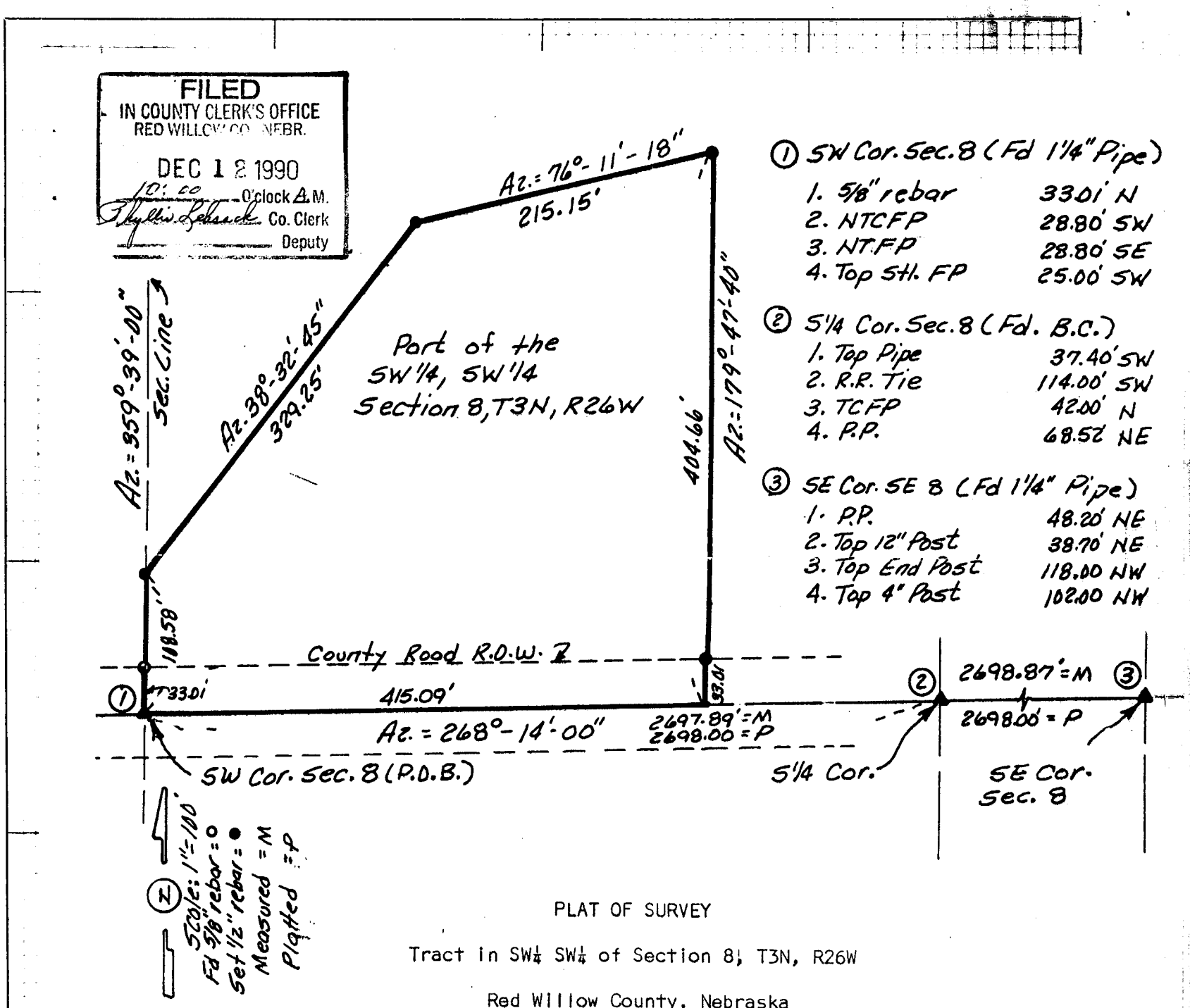

PLAT OF SURVEY

Tract in SW¼ SW¼ of Section 8, T3N, R26W

Red Willow County, Nebraska

I hereby certify that the above Plat of Survey is a true and correct delineation, to the best of my knowledge, of a field survey conducted under my supervision locating a tract of land in the SW¼ SW¼ of Section 8, T3N, R26W of the 6th P.M. in Red Willow County, Nebraska; more particularly described as follows:

Beginning at the Southwest Corner of said Section 8; Thence on Azimuth 359°39'00" along the section line a distance of 108.58 feet to a point;
Thence on Azimuth 38°32'45" a distance of 329.25 feet to a point;
Thence on Azimuth 76°11'18" a distance of 215.15 feet to a point;
Thence on Azimuth 179°47'40" a distance of 404.66 feet to a point on the south line of said Section 8;
Thence on Azimuth 268°14'00" along the south section line a distance of 415.09 feet to the Point of Beginning;
Said tract containing 2.94 acres, more or less, of which 0.31 acre is existing County Road right-of-way, leaving a net of 2.63 acres, more or less.

NEBRASKA REGISTERED LS-90 LAND SURVEYOR CHARLES E. WRIGHT

Charles E. Wright
CHARLES E. WRIGHT
Registered Land Surveyor, LS-90

RECEIVED
NOV 16 1990
SURVEY RECORD REPOSITORY
$5.00
RED WILLOW County
202-484

Book: Red Willow Cty. Miscl. Surveys 3
Date: November, 1990

CHARLES E. WRIGHT
CONSULTING ENGINEER, INC.
McCOOK, NEBRASKA

Proj: Pt. SW¼ SW¼ 8-3-26
Red Willow County
Ed (Lad) & Beverly Smith

Applica

by.....

.....

Interest

of date when sa

.....

We,.....

do hereby certif

.....

and that all lin

Subs

this.....

.....

I hereb

.....

Section.....
the established
specifically set forth in the foregoing field notes; and that said notes and map have been compared with the memorandum notes of survey and are true and correct.

Witness my hand this.....*day of*.....*19*.....

.....*County Surveyor.*

PLAT OF SURVEY

.....Section or Lot.....Twp. or Blk.....Range..... {East / West} 6th P. M.



CERTIFICATES

Application for survey of.....*Section*....., *Township*....., *North, Range*.....,

by....., *19*....., *owner of the*.....

.....*of said section.*

Interested parties were notified by.....*on the*.....*day of*.....*19*.....,
(Mail or Personal Service)

of date when said survey would begin. Interested parties present were.....

.....

OATH OF CHAINMEN

We,.....*and*.....,

do hereby certify that, after being duly sworn, we assisted....., *County Surveyor, in the survey of*

.....*Section*....., *Township*.....*North, Range*.....,

and that all lines of said survey were accurately measured by us according to instructions given us and to the best of our skill and ability.

Subscribed in my presence and sworn to before me .....*Chainman.*

this.....*day of*.....*19*..... .....*Chainman.*

..... *County Surveyor.* .....*Chainman.*

SURVEYOR'S CERTIFICATE

I hereby certify that on the.....*day of*.....*19*....., *I surveyed*

.....

Section....., *Township*.....*North, Range*....., *and that said survey was accurately made, according to law and the established rules and regulations governing the subdivision of sections, and that all corners were perpetuated with durable material as provided by law and as specifically set forth in the foregoing field notes; and that said notes and map have been compared with the memorandum notes of survey and are true and correct.*

Witness my hand this.....*day of*.....*19*.....

.....*County Surveyor.*

A SURVEY PLAT OF A TRACT OF LAND LOCATED IN PART OF THE SW 1/4 OF THE NE 1/4 AND PART OF RIVER LOT 2, LOCATED IN SECTION 30, T.3N., R.30W., OF THE 6th P.M., RED WILLOW COUNTY, NEBRASKA

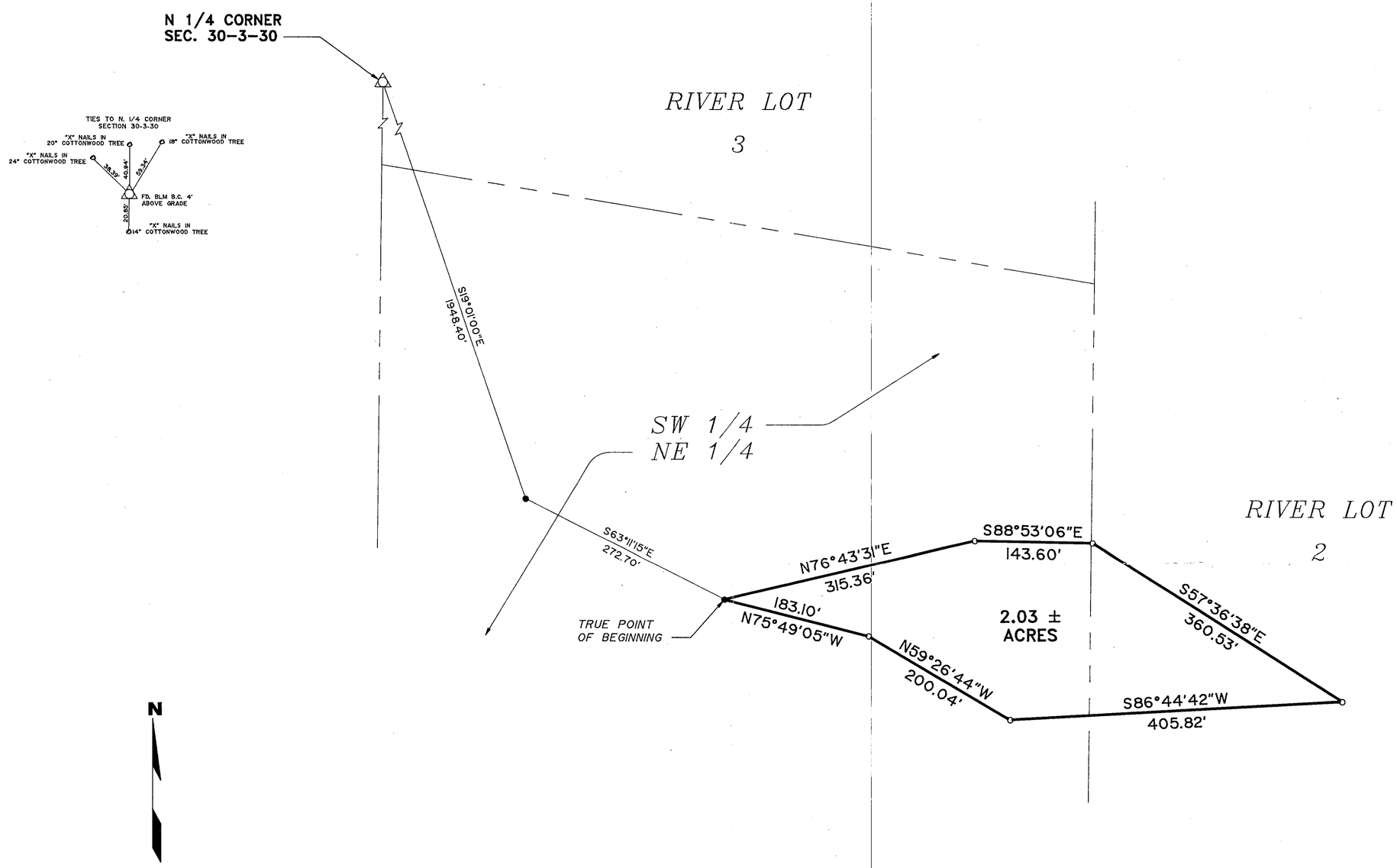

SCALE: 1" = 100'

○ FOUND 1/2" REBAR

● SET 1/2" REBAR

NEBRASKA REGISTERED LS-391 LAND SURVEYOR DAVID L. SCHMITZ

Legal Description

A tract of land located in Part of the S.W. ¼ of the N.E. ¼ and Part of River Lot 2 located in Section 30, T.3 N., R.30 W., of the 6th P.M., Red Willow County, Nebraska, being more particularly described as follows:

Commencing at the North ¼ Corner of said Section 30; thence southeasterly along an assumed bearing of S 19°01'00" E 1948.40 feet to a point; thence continuing southeasterly S 63°11'15" E 272.70 feet to a point, said point being the True Point of Beginning; thence along the centerline of an existing road the following described courses: thence northeasterly N 76°43'31" E 315.36 feet to a point; thence easterly S 88°53'06" E 143.60 feet to a point; thence southeasterly S 57°36'38" E 360.53 feet to a point; thence westerly S 86°44'42" W 405.82 feet to a point; thence northwesterly N 59°26'44" W 200.04 feet to a point; thence continuing northwesterly along said road centerline N 75°49'05" W 183.10 feet to a point, said point being True Point of Beginning.

The above described tract contains 2.03± acres and is subject to all easements and rights-of-way now on record or indicated on this plat.

SURVEYOR'S CERTIFICATE

I do hereby certify that, under my personal supervision, this plat and legal description were prepared from an actual survey completed this 12th day of July, 1990, and is correct to the best of my knowledge.

David Schmitz

David L. Schmitz, Registered Land Surveyor
Nebraska Reg. No. 391

FILED
IN COUNTY CLERK'S OFFICE
RED WILLOW CO. NEBR.
DEC 12 1990
10:00 O'clock A.M.
Phyllis Schmale Co. Clerk
Deputy

RECEIVED
NOV 20 1990
SURVEY RECORD REPOSITORY
$5.00
Red Willow County
202-663

TAGGE ENGINEERING CONSULTANTS
HOLDREGE, NEBRASKA

PLAT OF SURVEY

.....Section or Lot.....Twp. or Blk.....Range..... {East / West} 6th P. M.

① NE Cor. Sec. 23-4-26
(Set R.R. Spike) (Using Local Evidence)

1. PP	47.7'	NE
2. Tele Riser	46.7'	SW
3. G. Post	76.4'	SW
4. Fc. Post	34.7'	E

② E 1/4 Cor. Sec. 23-4-26
(Set R.R. Spike)

1. P.P.	35.5'	W
2. Angle iron	34.6'	NE
3. C.F.P.	36.3'	NE
4. P.P.	93.0'	SE

③ E 80 rod Cor. SE 1/4 Sec. 23-4-26
(Set R.R. Spike)

1. SE Cor. House	110.2'	NW
2. P.P.	72.8'	NW
3. Fc. Post	37.7'	NE
4. E-end CMP	29.3'	SE

④ SE Cor. Sec. 23-4-26
(Fd 5/8" rebar over limestone)

1. NPP	47.4'	NW
2. N. Guy Pole	38.5'	SW
3. N. Guy Pole	48.4'	NE
4. Angle iron	48.4'	SE

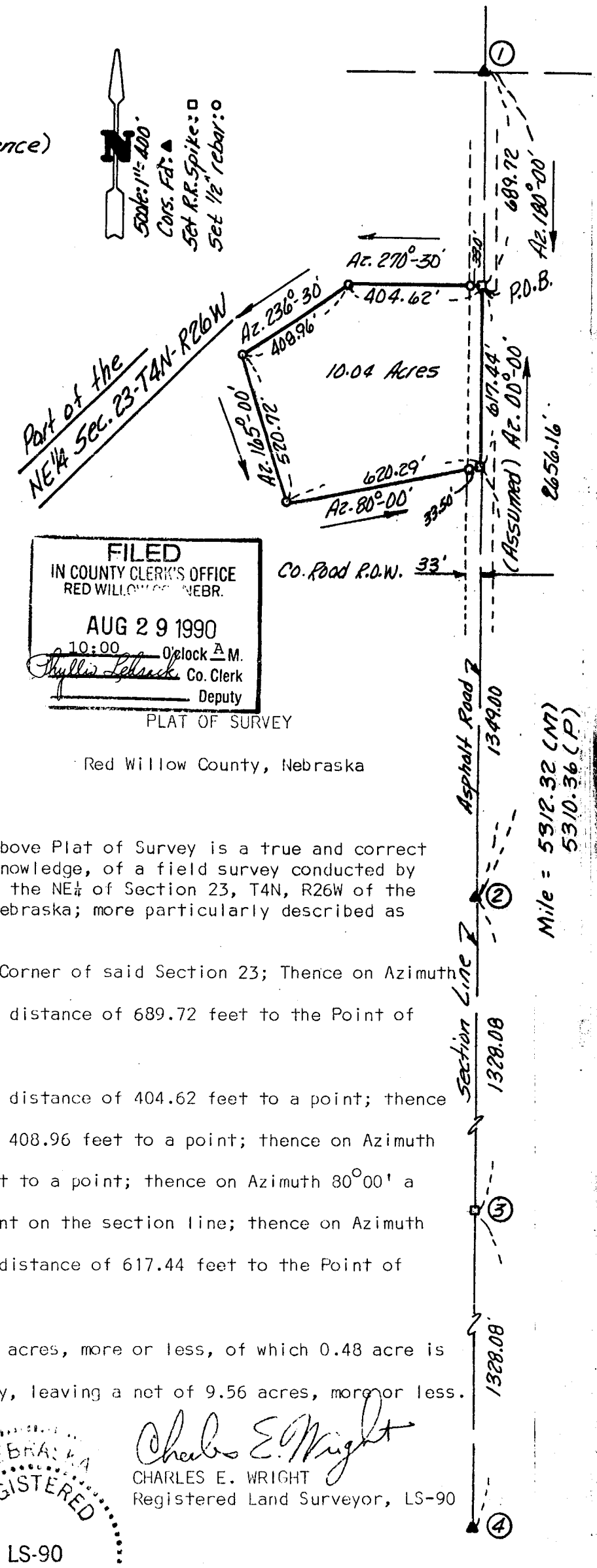

FILED
IN COUNTY CLERK'S OFFICE
RED WILLOW CO., NEBR.
AUG 29 1990
10:00 O'clock A M.
Phyllis Lebsack Co. Clerk
Deputy

PLAT OF SURVEY

Red Willow County, Nebraska

I hereby certify that the above Plat of Survey is a true and correct delineation, to the best of my knowledge, of a field survey conducted by me of a tract of land located in the NE¼ of Section 23, T4N, R26W of the 6th P.M. in Red Willow County, Nebraska; more particularly described as follows:

Referring to the Northeast Corner of said Section 23; Thence on Azimuth 180°00' along the section line a distance of 689.72 feet to the Point of Beginning;

Thence on Azimuth 270°30' a distance of 404.62 feet to a point; thence on Azimuth 236°30' a distance of 408.96 feet to a point; thence on Azimuth 165°00' a distance of 520.72 feet to a point; thence on Azimuth 80°00' a distance of 620.29 feet to a point on the section line; thence on Azimuth 00°00' along the section line a distance of 617.44 feet to the Point of Beginning;

Said tract containing 10.04 acres, more or less, of which 0.48 acre is existing County Road right-of-way, leaving a net of 9.56 acres, more or less.

Rec'd 8-10-90
SRR
$5.00
Red Willow
195-249

Charles E. Wright
CHARLES E. WRIGHT
Registered Land Surveyor, LS-90

NEBRASKA REGISTERED LS-90 LAND SURVEYOR CHARLES E. WRIGHT

CHARLES E. WRIGHT
CONSULTING ENGINEER, INC.
McCOOK, NEBRASKA

Red Willow County Miscl. Surveys No. 3

August, 1990

Proj: Tract NE¼ Section 23-4-26
Red Willow County
Glen Brooks

Applicat

by.....

Interestec

of date when sai

We,.....

do hereby certify

and that all line

Subsc

this.....

I hereby

Section.....
the established r
specifically set f

Witness

County Surveyor.

PLAT OF SURVEY

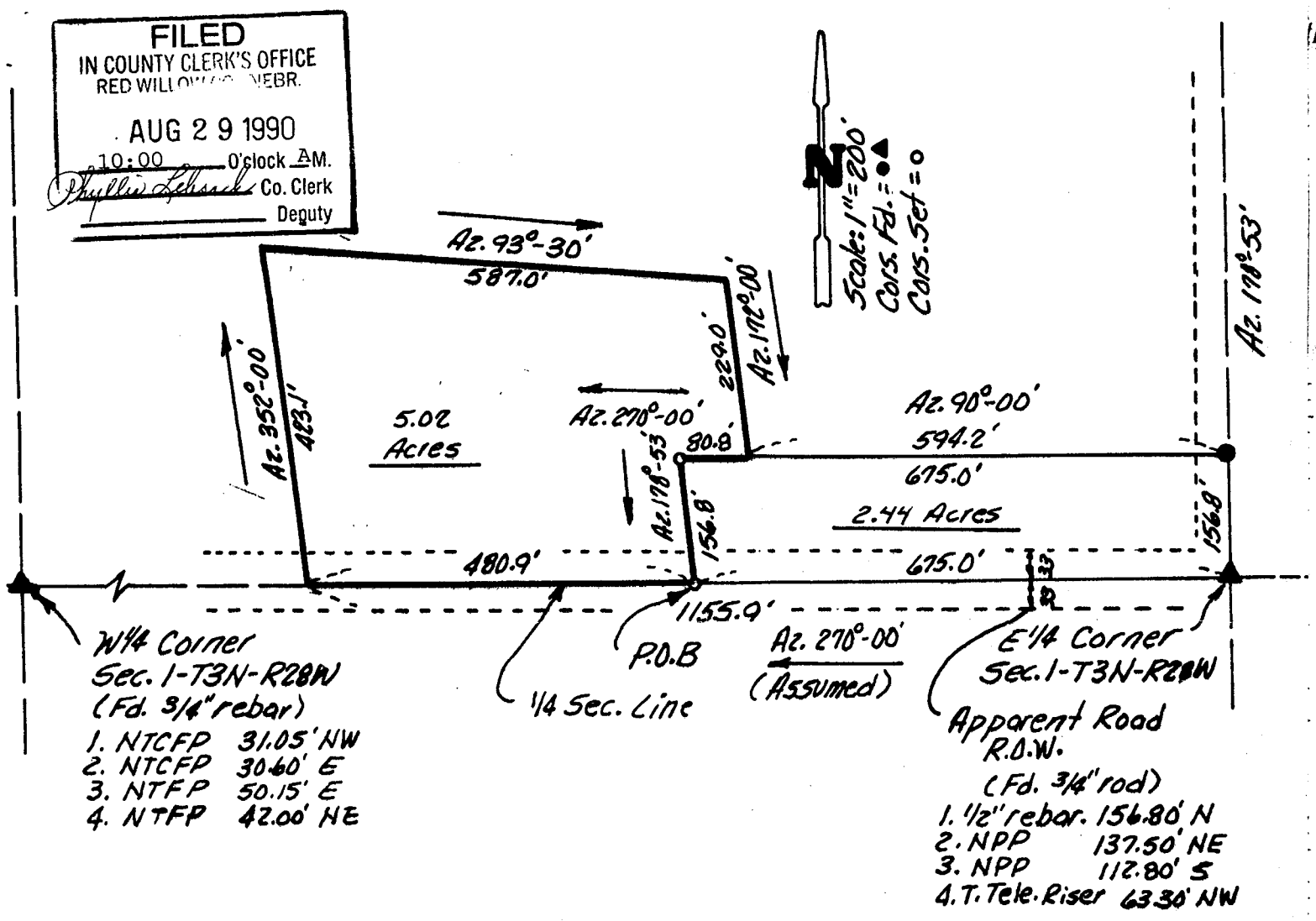

PLAT OF SURVEY

Red Willow County, Nebraska

A tract of land located in the SE¼ NE¼ of Section 1, T3N, R28W of the 6th P.M. in Red Willow County, Nebraska; more particularly described as follows:

Referring to the East 1/4 Corner of said Section 1; Thence on Azimuth 270°00' along the 1/4 section line a distance of 675.0 feet to the true Point of Beginning;

Thence continuing on Azimuth 270°00' along the 1/4 section line a distance of 480.9 feet to a point; thence on Azimuth 352°00' a distance of 423.1 feet to a point; thence on Azimuth 93°30' a distance of 587.0 feet to a point; thence on Azimuth 172°00' a distance of 229.0 feet to a point; thence on Azimuth 270°00' a distance of 80.8 feet to a point; thence on Azimuth 178°53' a distance of 156.8 feet to the Point of Beginning;

Said tract contains 5.02 acres, more or less, and is subject to apparent existing public right-of-way.

RECEIVED
AUG 1 1990
SURVEY RECORD REPOSITORY
$5.00
RED WILLOW County
195-7

NEBRASKA REGISTERED LS-90 LAND SURVEYOR CHARLES E. WRIGHT

CHARLES E. WRIGHT
Registered Land Surveyor, LS-90

Book: RED Willow County Miscl. No. 3

Date: July 2, 1990

CHARLES E. WRIGHT
CONSULTING ENGINEER, INC.
McCOOK, NEBRASKA

Proj: 5.02 Ac SE¼NE¼ Sec. 1-3-28
Doug Stewart

I hereby certify that on the ..... day of ....., I surveyed ..... Section ....., Township ..... North, Range ....., and that said survey was accurately made, according to law and the established rules and regulations governing the subdivision of sections, and that all corners were perpetuated with durable material as provided by law and as specifically set forth in the foregoing field notes; and that said notes and map have been compared with the memorandum notes of survey and are true and correct.

Witness my hand this ..... day of ..... 19.....

..... County Surveyor.

PLAT OF SURVEY

.....Section or Lot.....Twp. or Blk.....Range..... {East / West} 6th P. M.

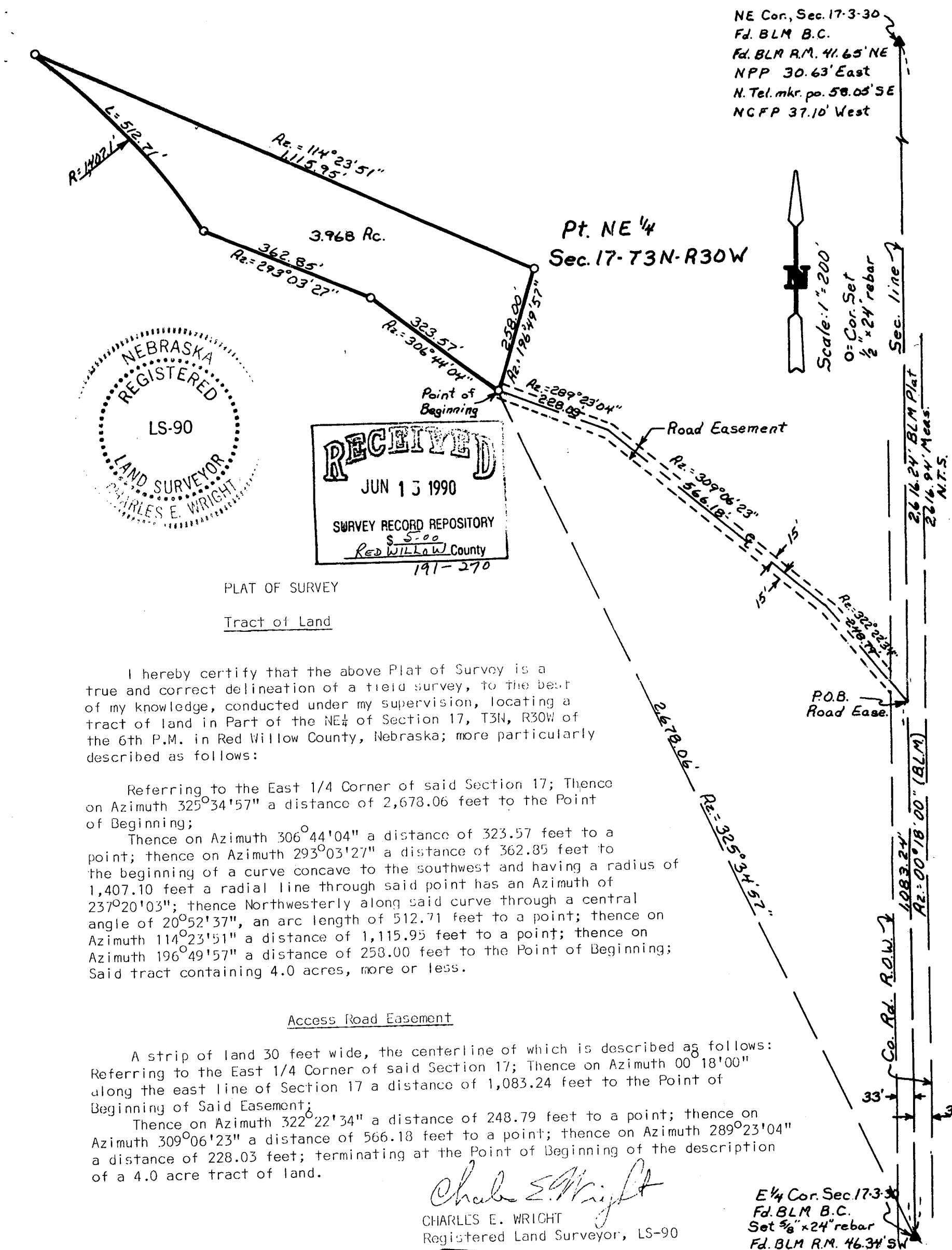

NEBRASKA REGISTERED LS-90 LAND SURVEYOR CHARLES E. WRIGHT

RECEIVED
JUN 13 1990
SURVEY RECORD REPOSITORY
$ 5.00
RED WILLOW County
191-270

PLAT OF SURVEY

Tract of Land

I hereby certify that the above Plat of Survey is a true and correct delineation of a field survey, to the best of my knowledge, conducted under my supervision, locating a tract of land in Part of the NE¼ of Section 17, T3N, R30W of the 6th P.M. in Red Willow County, Nebraska; more particularly described as follows:

Referring to the East 1/4 Corner of said Section 17; Thence on Azimuth 325°34'57" a distance of 2,678.06 feet to the Point of Beginning;

Thence on Azimuth 306°44'04" a distance of 323.57 feet to a point; thence on Azimuth 293°03'27" a distance of 362.85 feet to the beginning of a curve concave to the southwest and having a radius of 1,407.10 feet a radial line through said point has an Azimuth of 237°20'03"; thence Northwesterly along said curve through a central angle of 20°52'37", an arc length of 512.71 feet to a point; thence on Azimuth 114°23'51" a distance of 1,115.95 feet to a point; thence on Azimuth 196°49'57" a distance of 258.00 feet to the Point of Beginning; Said tract containing 4.0 acres, more or less.

Access Road Easement

A strip of land 30 feet wide, the centerline of which is described as follows: Referring to the East 1/4 Corner of said Section 17; Thence on Azimuth 00°18'00" along the east line of Section 17 a distance of 1,083.24 feet to the Point of Beginning of Said Easement;

Thence on Azimuth 322°22'34" a distance of 248.79 feet to a point; thence on Azimuth 309°06'23" a distance of 566.18 feet to a point; thence on Azimuth 289°23'04" a distance of 228.03 feet; terminating at the Point of Beginning of the description of a 4.0 acre tract of land.

Charles E. Wright
CHARLES E. WRIGHT
Registered Land Surveyor, LS-90

Dated: June, 1990

Book: Red Willow County Miscellaneous
Arlyn Minary

FILED
IN COUNTY CLERK'S OFFICE
RED WILLOW COUNTY
JUN 29 1990
9:55 O'clock A.M.
Phyllis Schreck Co. Clerk
Deputy

specifically set forth in the foregoing field notes; and that said notes and map have been compared with the memorandum notes of survey and are true and correct.

Witness my hand this.....day of.....19.....

.....*County Surveyor.*

PLAT OF SURVEY

Section or Lot ..... Twp. or Blk. ..... Range ..... East / West 6th P. M.

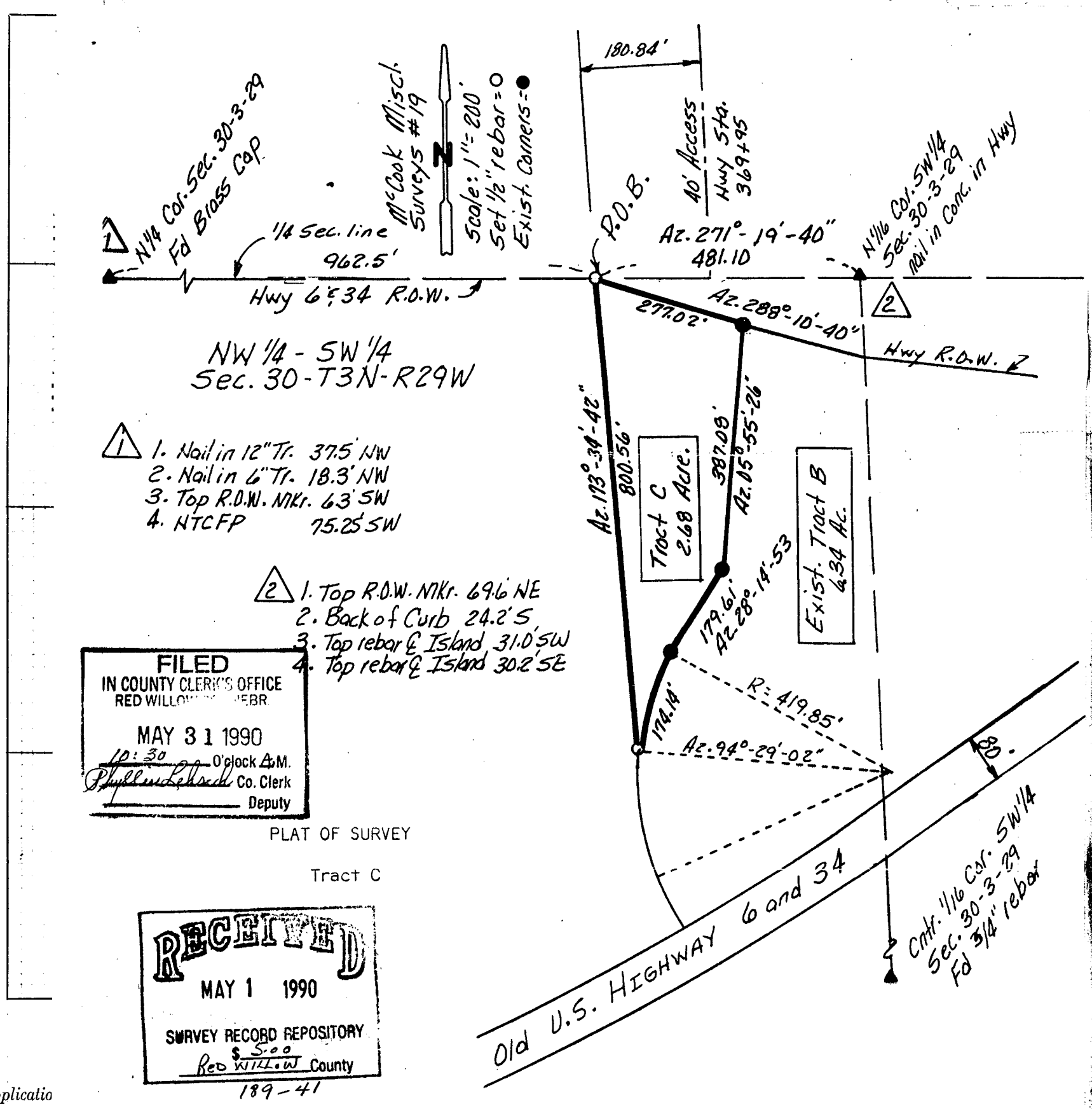

1. 1. Nail in 12" Tr. 37.5' NW
   2. Nail in 6" Tr. 18.3' NW
   3. Top R.O.W. Mkr. 63' SW
   4. NTCFP 75.25' SW

2. 1. Top R.O.W. Mkr. 69.6' NE
   2. Back of Curb 24.2' S
   3. Top rebar & Island 31.0' SW
   4. Top rebar & Island 30.2' SE

FILED
IN COUNTY CLERK'S OFFICE
RED WILLOW COUNTY, NEBR.
MAY 31 1990
10:30 O'clock A.M.
Phyllis Lebsack Co. Clerk
Deputy

PLAT OF SURVEY

Tract C

RECEIVED
MAY 1 1990
SURVEY RECORD REPOSITORY
$ 5.00
Red Willow County
189-41

Applicatio

by .....

.....

Interested

of date when said

.....

We, ...

do hereby certify t

.....

and that all lines

Subscri

this .....

.....

I hereby c

.....

I hereby certify that the above Plat of Survey is a true and correct delineation, to the best of my knowledge, of a field survey conducted under my supervision locating a tract of land in the NW¼ SW¼ of Section 30, T3N, R29W of the 6th P.M. in Red Willow County, Nebraska; more particularly described as follows:

Referring to the Northeast Corner of said NW¼ SW¼ of Section 30; Thence on Azimuth 271°19'40" along the 1/4 section line a distance of 481.10 feet to the Point of Beginning;

Thence on Azimuth 173°34'42" a distance of 800.56 feet to the beginning of a curve concave to the east and having a radius of 419.85 feet, a radial line through said point has an Azimuth of 94°29'02"; thence Northeasterly along said curve through a central angle of 23°29'02" an arc length of 174.14 feet to a point; thence on Azimuth 28°14'53" a distance of 179.61 feet to a point; thence on Azimuth 05°55'26" a distance of 387.08 feet to a point on the south right-of-way line of U. S. Highway Nos. 6 & 34; thence on Azimuth 288°10'40" along said right-of-way line a distance of 277.02 feet to the Point of Beginning;

Said tract containing 2.68 acres, more or less.

NEBRASKA REGISTERED LAND SURVEYOR LS-90 CHARLES E. WRIGHT

Charles E. Wright
CHARLES E. WRIGHT
Registered Land Surveyor, LS-90

Dated: March, 1990
McCook Miscl. Surveys Book 19

McCook City Landfill

Section ....., Township ..... North, Range ....., and that said survey was accurately made, according to law and the established rules and regulations governing the subdivision of sections, and that all corners were perpetuated with durable material as provided by law and as specifically set forth in the foregoing field notes; and that said notes and map have been compared with the memorandum notes of survey and are true and correct.

Witness my hand this ..... day of ..... 19 .....

..... County Surveyor.

PLAT OF SURVEY

Section or Lot ..... Twp. or Blk. ..... Range ..... East/West 6th P.M.

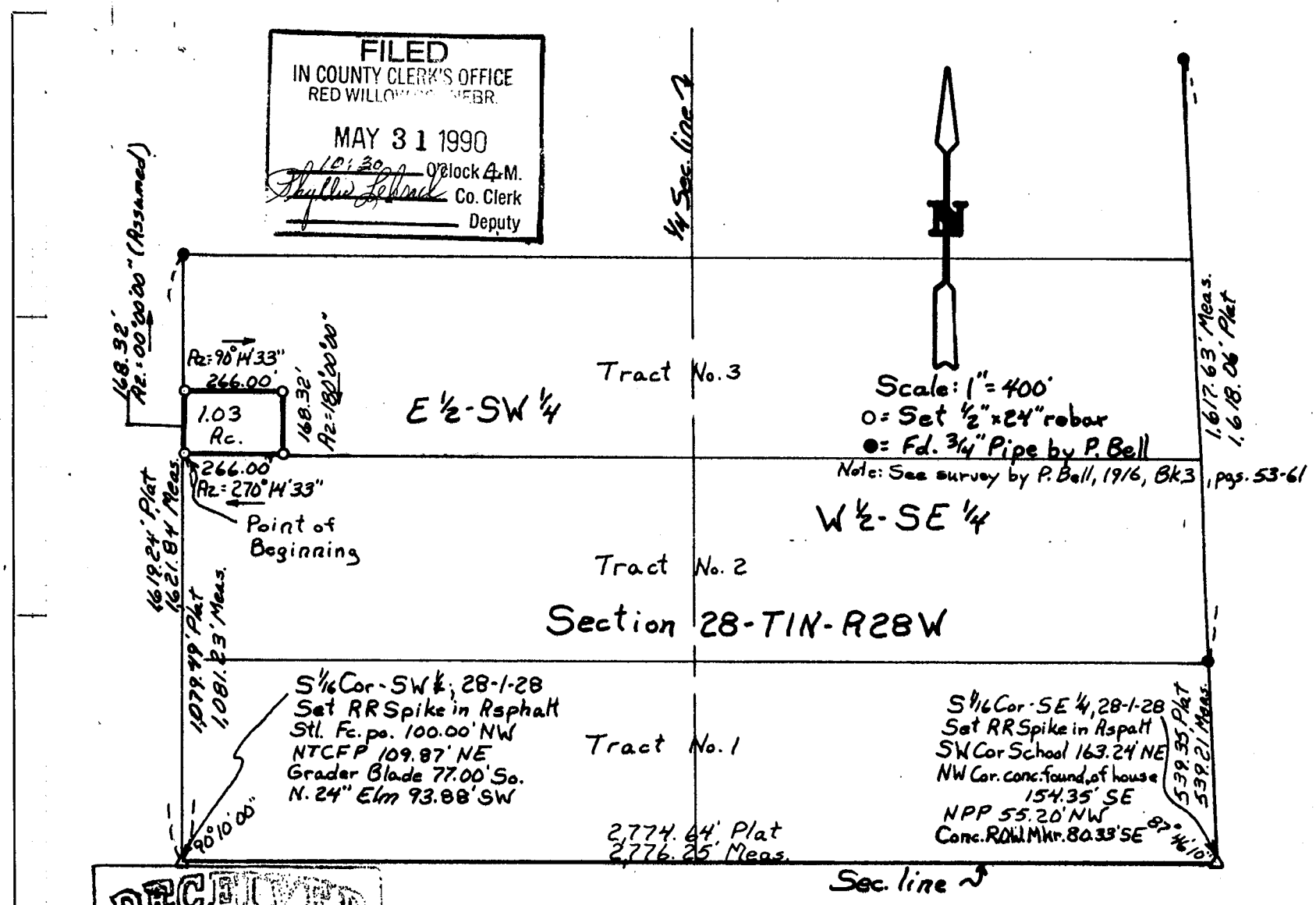

RECEIVED
MAY 3 1990
SURVEY RECORD REPOSITORY
$ 5.00
RED WILLOW County
189-148

PLAT OF SURVEY

I hereby certify that the above Plat of Survey is a true and correct delineation, to the best of my knowledge, of a field survey conducted under my supervision locating a tract of land in the East 1/2 of the Southwest 1/4 of Section 28, T1N, R28W of the 6th P.M. in Red Willow County, Nebraska; more particularly described as follows:

Referring to the Southwest Corner of said E½ SW¼; Thence North on an assumed Azimuth 00°00'00" along the west line of said E½ SW¼ a distance of 1,081.23 feet to the Point of Beginning;

Thence continuing on Azimuth 00°00'00" a distance of 168.32 feet to a point; thence on Azimuth 90°14'33" a distance of 266.00 feet to a point; thence on Azimuth 180°00'00" a distance of 168.32 feet to a point; thence on Azimuth 270°14'33" a distance of 266.00 feet to the Point of Beginning; Said tract containing 1.03 acres, more or less, subject to a 50 foot strip along the west side of the property for access purposes.

Charles E. Wright
CHARLES E. WRIGHT
Registered Land Surveyor, LS-90

NEBRASKA REGISTERED LS-90 CHARLES E. WRIGHT CONSULTING ENGINEER, INC. McCOOK, NEBRASKA LAND SURVEYOR CHARLES E. WRIGHT

ok:

Date: April, 1990

Proj: E½ SW¼ Sec. 28-1-28
Red Willow County
Reiners/Hornkohl

Applica

by.....

.....

Interest

of date when sa

.....

We,.....

do hereby certif

.....

and that all lin

Subs

this.....

.....

I hereb

.....

Section....., Township.....North, Range....., and that said survey was accurately made, according to law and the established rules and regulations governing the subdivision of sections, and that all corners were perpetuated with durable material as provided by law and as specifically set forth in the foregoing field notes; and that said notes and map have been compared with the memorandum notes of survey and are true and correct.

Witness my hand this.....day of.....19.....

.....County Surveyor.

PLAT OF SURVEY

Section or Lot ..... Twp. or Blk. ..... Range ..... {East / West} 6th P. M.

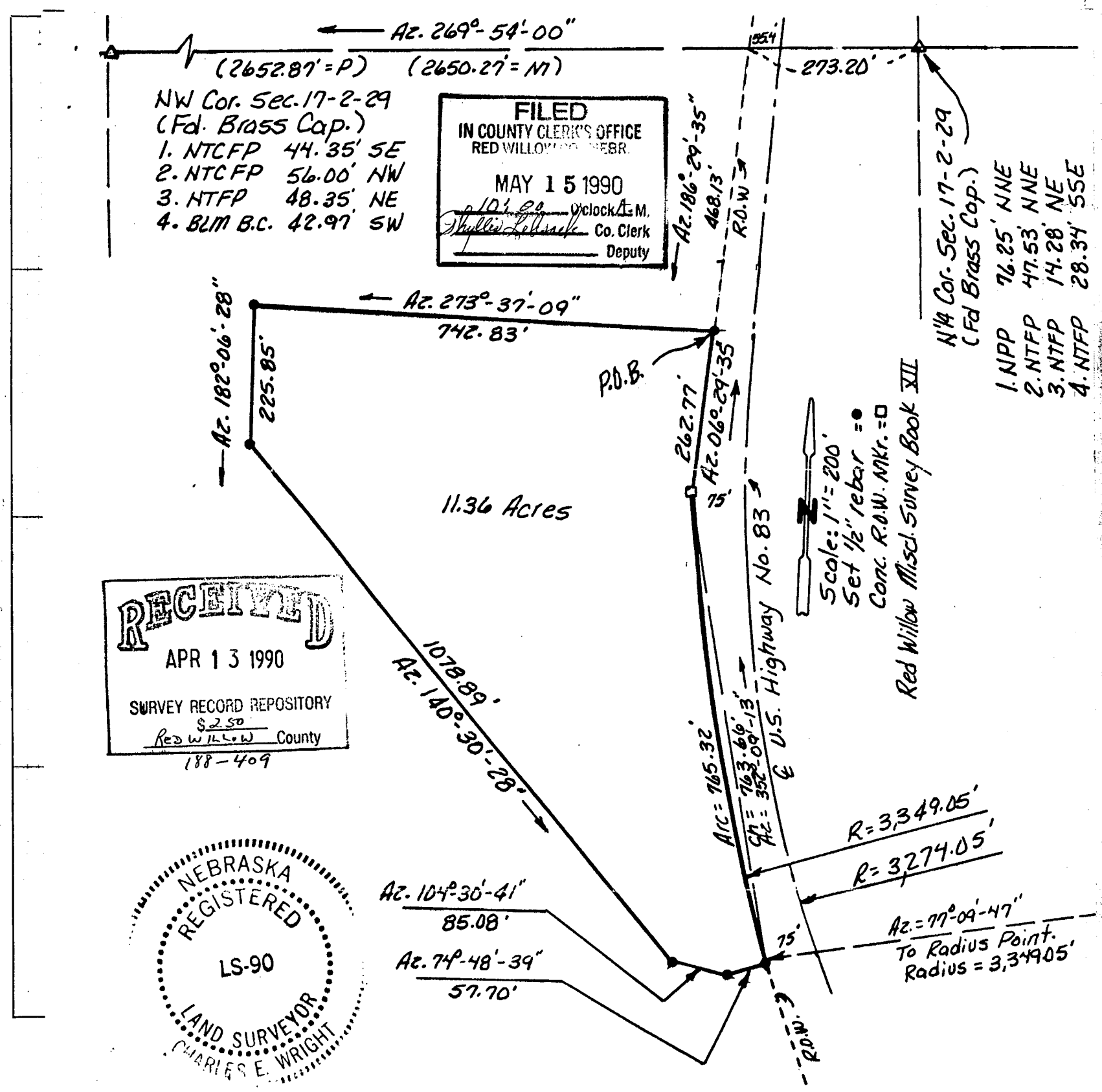

Applicat

by .....

.....

Intereste

of date when sai

.....

We, ...

do hereby certify

.....

and that all line

Subsc

this .....

.....

I hereby

.....

PLAT OF SURVEY

A tract of land located in the NW¼ of Section 17, T2N, R29W of the 6th P.M. in Red Willow County, Nebraska; more particularly described as follows:

Referring to the North 1/4 Corner of said Section 17; Thence on Azimuth 269°54'00" along the section line a distance of 273.20 feet to a point on the west right-of-way line of U. S. Highway No. 83; thence on Azimuth 186°29'35" along the right-of-way line a distance of 468.13 feet to the Point of Beginning;

Thence on Azimuth 273°37'09" a distance of 742.83 feet to a point; thence on Azimuth 182°06'28" a distance of 225.85 feet to a point; thence on Azimuth 140°30'28" a distance of 1,078.89 feet to a point; thence on Azimuth 104°30'41" a distance of 85.08 feet to a point; thence on Azimuth 74°48'39" a distance of 57.70 feet to a point on the west right-of-way line of U.S. Highway No. 83 which is the beginning of a curve concave to the Northeast and having a radius of 3,349.05 feet, a radial line through said point has an Azimuth of 77°09'47"; thence Northerly along said curve through a central angle of 13°02'55" an arc length of 765.32 feet to a point; thence on Azimuth 06°29'35" (not tangent) along the right-of-way line a distance of 262.77 feet to the Point of Beginning; Said tract containing 11.36 acres, more or less.

I hereby certify that this Plat and legal description were prepared from an actual survey completed under my personal supervision this 4th day of April, 1990, and is correct to the best of my knowledge.

Charles E. Wright
CHARLES E. WRIGHT
Registered Land Surveyor, LS-90

I hereby

Steve Butler Survey
NW¼ Section 17-2-29

.....

Section ....., Township ..... North, Range ....., and that said survey was accurately made, according to law and the established rules and regulations governing the subdivision of sections, and that all corners were perpetuated with durable material as provided by law and as specifically set forth in the foregoing field notes; and that said notes and map have been compared with the memorandum notes of survey and are true and correct.

Witness my hand this ..... day of ..... 19.....

.....County Surveyor.

PLAT OF SURVEY

.....Section or Lot.....Twp. or Blk.....Range..... {East / West} 6th P. M.



CERTIFICATES

Application for survey of.....*Section*....., *Township*....., *North, Range*.....,

by....., *19*....., *owner of the*.....

.....*of said section.*

Interested parties were notified by.....*on the*.....*day of*.....*19*.....,
(Mail or Personal Service)

of date when said survey would begin. Interested parties present were.....

.....

OATH OF CHAINMEN

We,.....*and*.....,

do hereby certify that, after being duly sworn, we assisted....., *County Surveyor, in the survey of*

.....*Section*....., *Township*.....*North, Range*.....

and that all lines of said survey were accurately measured by us according to instructions given us and to the best of our skill and ability.

Subscribed in my presence and sworn to before me .....*Chainman,*

this.....*day of*.....*19*..... .....*Chainman,*

..... *County Surveyor.* ..... *Chainman.*

SURVEYOR'S CERTIFICATE

I hereby certify that on the.....*day of*.....*19*....., *I surveyed*

.....

Section....., *Township*.....*North, Range*....., *and that said survey was accurately made, according to law and the established rules and regulations governing the subdivision of sections, and that all corners were perpetuated with durable material as provided by law and as specifically set forth in the foregoing field notes; and that said notes and map have been compared with the memorandum notes of survey and are true and correct.*

Witness my hand this.....*day of*.....*19*.....

.....*County Surveyor.*

I hereby certify that the colineation below reflects a survey in Red Willow County, Nebraska conducted under my supervision which is true and correct, to the best of my knowledge.

Dated March, 1990

CHARLES E. WRIGHT
Registered Land Surveyor, LS-90

RECEIVED
MAR 21 1990
SURVEY RECORD REPOSITORY
$ 20
Red Willow County
110-574
575

FILED
IN COUNTY CLERK'S OFFICE
RED WILLOW CO. NEBR.
APR 12 1990
9:50 O'clock A.M.
Clyde Schwab Co. Clerk
Deputy

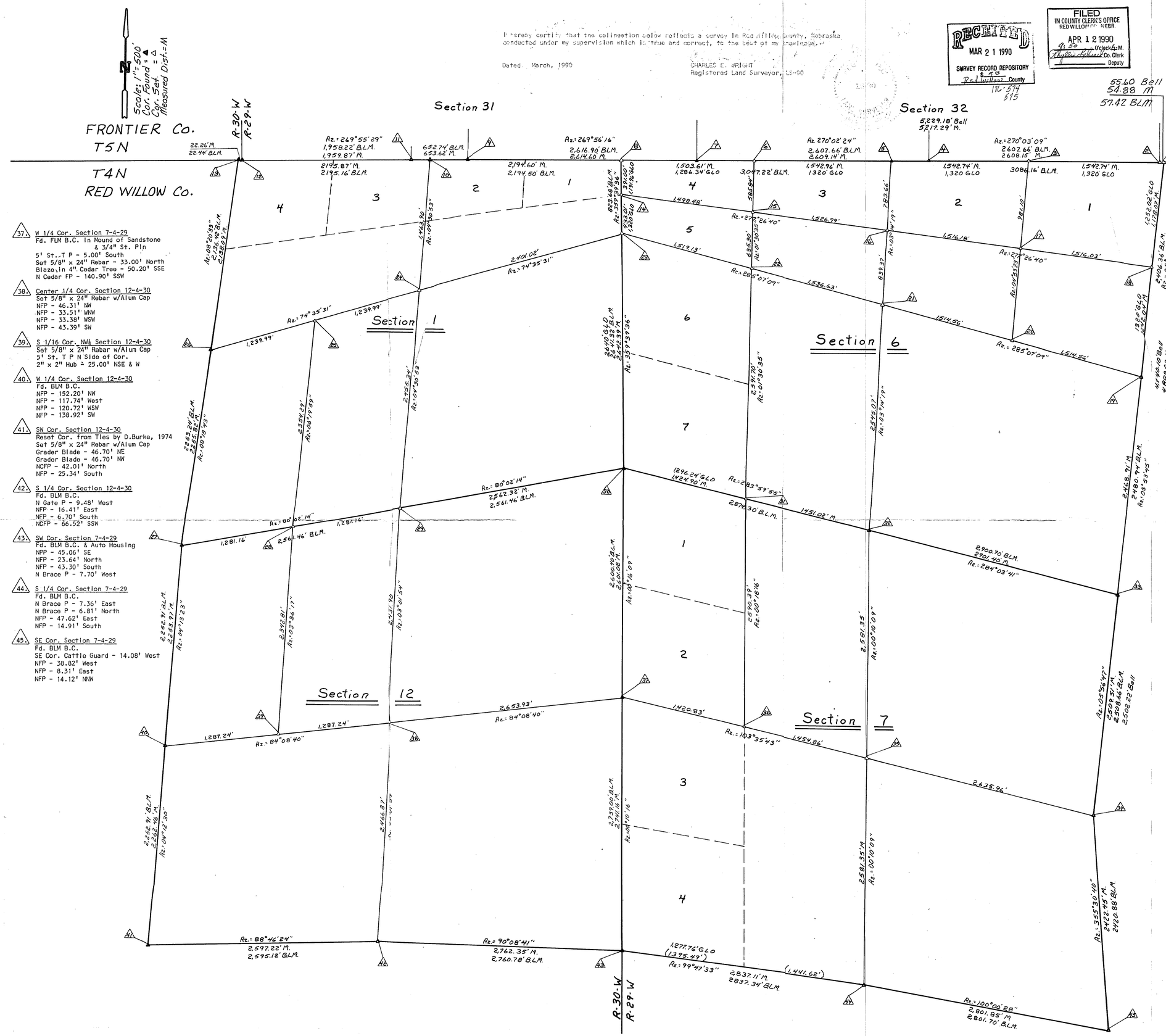

37. W 1/4 Cor. Section 7-4-29
Fd. FLM B.C. In Mound of Sandstone & 3/4" St. Pin
5' St. T P - 5.00' South
Set 5/8" x 24" Rebar - 33.00' North
Blaze in 4" Cedar Tree - 50.20' SSE
N Cedar FP - 140.90' SSW

38. Center 1/4 Cor. Section 12-4-30
Set 5/8" x 24" Rebar w/Alum Cap
NFP - 46.31' NW
NFP - 33.51' WNW
NFP - 33.38' WSW
NFP - 43.39' SW

39. S 1/16 Cor. NW¼ Section 12-4-30
Set 5/8" x 24" Rebar w/Alum Cap
5' St. T P N Side of Cor.
2" x 2" Hub - 25.00' NSE & W

40. W 1/4 Cor. Section 12-4-30
Fd. BLM B.C.
NFP - 152.20' NW
NFP - 117.74' West
NFP - 120.72' WSW
NFP - 138.92' SW

41. SW Cor. Section 12-4-30
Reset Cor. from Ties by D.Burke, 1974
Set 5/8" x 24" Rebar w/Alum Cap
Grader Blade - 46.70' NE
Grader Blade - 46.70' NW
NCFP - 42.01' North
NFP - 25.34' South

42. S 1/4 Cor. Section 12-4-30
Fd. BLM B.C.
N Gate P - 9.48' West
NFP - 16.41' East
NFP - 6.70' South
NCFP - 66.52' SSW

43. SW Cor. Section 7-4-29
Fd. BLM B.C. & Auto Housing
NFP - 45.06' SE
NFP - 23.64' North
NFP - 43.30' South
N Brace P - 7.70' West

44. S 1/4 Cor. Section 7-4-29
Fd. BLM B.C.
N Brace P - 7.36' East
N Brace P - 6.81' North
NFP - 47.62' East
NFP - 14.91' South

45. SE Cor. Section 7-4-29
Fd. BLM B.C.
SE Cor. Cattle Guard - 14.08' West
NFP - 38.82' West
NFP - 8.31' East
NFP - 14.12' NNW

1. NE Cor. Section 6-4-29
Fd. BLM B.C., Axle Housing
NCFP - 1.88' South
NFP - 15.88' East
NFP - 14.87' West
NFP - 16.58' South

2. SE Cor. Section 32-5-29
Fd. BLM B.C., Axle Housing
NCFP - 1.82' South
NFP - 5.06' North
NFP - 20.17' North
NFP - 7.42' East

3. NW Cor. Govt. L 1, Sec. 6-4-29
Set 5/8" x 24" Rebar w/ Alum Cap
NCFP - 403.40 West
NBracePost - 403.22' West
NFP - 408.18 WSW
NFP - 430.08' SW

4. S 1/4 Cor. Section 32-5-29
Fd. BLM B.C.
NFP - 21.43' NW
NFP - 13.00' North
NFP - 22.31' NE
NFP - 37.65' ENE

5. N 1/4 Cor. Section 6-4-29
Fd. BLM B.C.
NFP - 22.90' NW
NFP - 20.18' NNE
NFP - 46.10' ENE
NFP - 90.88' ENE

6. NW Cor. Govt. L3, Sec. 6-4-29
Set 5/8" x 24" Rebar w/Alum Cap
NFP - 59.36' NW
NFP - 32.86' North
NFP - 35.98' NE
NFP - 41.60' NE

7. SW Cor. Section 32-5-29
Fd. BLM B.C. & 1" Pipe
NFP - 12.53' NW
SW Cor. Conc. ROW Marker - 10.43' North
SW Cor. Conc. ROW Marker - 23.67' ENE
NFP - 25.80' ESE

8. NW Cor. Section 6-4-29
Set 24" x 30" Pipe
NFP - 23.58' ENE
NFP - 11.16' NNE
NFP - 14.28' NW
N 14' Mulberry Tree - 44.86' East

9. S 1/4 Cor Section 31-5-29
Fd. BLM B.C.
NFP - 55.60' ENE
NFP - 26.09' NE
NFP - 16.28' NW
Base St. TP - 11.49' NNE

10. N 1/4 Cor. Section 1-4-30
Fd. BLM B.C.
NFP - 22.34' NW
Base St. T P - 12.45' North
Base St. T P - 28.74' NE
N 12" Ash Tree - 39.03' ESE

11. E-W 1/64 Cor. Section 31-5-29
Fd. BLM B.C.
N w/Washer CFP - 1.33' NW
N Brace P - 6.20' West
Base St. T P - 10.75' East
N 14" Ash Tree - 34.25' SE

12. SW Cor Section 31-5-29
Fd. BLM B.C. & Lg. Stone & 1 1/2" Pipe
B.C. NW Cor. Sec. 1-4-30 - 22.26' West
X Nails Center P.P. - 49.82' North
Base St. T P - 10'86' East
Base St. T P - 5.56' West

13. NW Cor. Section 1-4-30
Fd. BLM B.C.
B.C. SW Cor. Sec. 31-5-29 - 22.26' East
X Nails Center P.P. - 52.40' NNE
St. T P - 16.67' West
St. T P - 0.57' North

14. SW Cor. Govt. L 3, Sec. 6-4-29
Set 5/8" x 24" Rebar w/Alum Cap
N in SE C.P. Chicken Pen - 2.75' SSE
N in SW C.P. Chicken Pen - 18.36' WSW
N in NW C.P. Chicken Pen - 25.02' NW
Base Yard Hydrant - 14.03' NNE

15. SE Cor. Govt. L 4, Sec. 6-4-29
Set 5/8" x 24" Rebar w/Alum Cap
N in Cedar P - 43.60' North
NFP - 24.56' NW
St. T P - 62.58' West
St. T P - 72.05' SW

16. SW Cor. Govt. L 2, Sec. 6-4-29
Set 5/8" x 24" Rebar w/Alum Cap
N 8" Hackberry Tree - 34.25' NE
N 6" Am. Elm Tree - 30.65' ENE
NFP - 230.82' NW
NFP - 208.85' SW

17. SW Cor. Govt. L 1, Sec. 6-4-29
Set 5/8" x 24" Rebar w/Alum Cap
N Wood P - 156.74 ' West
NFP - 337.21' WNW
NFP - 339.49' WSW
N in East P.P. - 539.02' SW

18. SE Cor. Govt. L 1, Sec. 6-4-29
Set 5/8" x 24" Rebar 2/Alum Cap
St. T P - 2.07' South
St. T P - 18.03' South
NFP - 31.72' South
NFP - 12.68' North

19. E 1/4 Cor. Sec. 6-4-29
Fd. BLM B.C.
St. T P - 0.66' North
St. T P - 12.79' North
St. T P - 15.03' South
N 16" Boxelder Tree - 12.32' NE

20. SW Cor. SE¼ NE¼, Sec. 6-4-29
Set 5/8" x 24" Rebar w/Alum Cap
NFP - 95.65' NE
NPP - 205.78' WNW
NFP - 127.03' SSE
NFP - 122.56' South

21. Center 1/4 Cor. Sec. 6-4-29
Set 5/8" x 24" Rebar w/Alum Cap
NCFP - 95.00' SE
NCFP - 102.40' SSE
NFP - 72.91' NW
N 14" Hackberry Tree - 17.27' West

22. SE Cor. Govt. L 5, Sec. 6-4-29
Set 5/8" x 24" Rebar w/Alum Cap
NFP - 63.88' SW
NFP - 52.89' WSW
NFP - 79.62' North
NCFP - 99.83' NW

23. W 1/4 Cor. Sec. 6-4-29
Reset BLM B.C.
NCFP - 61.98' West
N 8" FP - 93.96' West
NFP - 133.17' NNW
St. TP - 90.36' NW

24. C 1/4 Cor. Sec. 1-4-30
Set 5/8" x 24" Rebar w/Alum Cap
St. T P - 30.22' North
St. T P - 43.93' NE
NFP - 74.14' ENE
NFP - 38.07' NW

25. N 1/16 Cor. SW¼ Sec. 1-4-30
Set 5/8" x 24" Rebar w/Alum Cap
2" x 2" Wood Hub - 25.00' North
2" x 2" Wood Hub - 25.00' South
2" x 2" Wood Hub - 25.00' East
2" x 2" Wood Hub - 25.00' West

26. W 1/4 Cor. Sec. 1-4-30
Fd. BLM B.C.
5' St. T P Next to Cor.
1" x 1" Hub - 25.00' NSE & W

27. SW Cor. Sec. 1-4-30
Fd. BLM B.C.
5' St. T P Next to Cor.
2" x 2" Hub - 25.00' NSE & W

28. N 1/16 Cor. NW¼ Sec. 12-4-30
Set 5/8" x 24" Rebar w/Alum Cap
NFP - 246.11' NE
NFP - 173.57' North
NFP - 244.90' NW
NCFP - 302.32' ENE

29. N-1/4 Cor. Sec. 12-4-30
Set 5/8" x 24" Rebar w/Alum Cap
BLM R.M. - 117.50' NW
BLM R.M. 85.00' NNE
NFP - 84.67' NNE
NFP - 87.05' NNW

30. NE Cor. Section 12-4-30
Fd. BLM B.C.
5' St. T P Next to Corner
2" x 2" Hub - 25.00' NSE & W

31. NE Cor. Govt. L 1, Sec. 7-4-29
Set 5/8" x 24" Rebar w/Alum Cap
NCFP - 59.70' SE
SE Cor. Conc. Headwall - 26.44' ENE
N Brace P - 61.80' SE
NFP - 68.98' SE

32. S 1/4 Cor. Section 6-4-29
Fd. BLM B.C.
NFP - 9.89' NE
NFP - 19.10' ENE
NFP - 17.18' WNW
NFP - 32.72' WNW

33. NE Cor. Section 7-4-29
Fd. Auto Housing&Rebar w/ B.C.
St. T P - 17.52' North
St. T P - 36.98' North
NFP - 5.25' South
NFP - 40.30' South

34. E 1/4 Cor. Section 7-4-29
Fd. Auto Housing & Rebar w/B.C.
N 10" P - 6.50' SE
SE Cor. Cattle Guard - 37.45' ESE
SE Cor. Conc. Structure - 12.91' ESE
St. T P - 28.93' North

35. Center 1/4 Cor. Section 7-4-29
Set 5/8" x 24" Rebar s/Alum Cap
2" x 2" Wood Hub - 25.00' North
2" x 2" Wood Hub - 25.00' South
2" x 2" Wood Hub - 25.00' East
2" x 2" Wood Hub - 25.00' West

36. SE Cor. Govt. L 2, Section 7-4-29
Set 5/8" x 24" Rebar w/Alum Cap
NFP - 48.90' SW
NFP - 42.94' West
NFP - 47.42' WNW
Base St. T P - 67.52' NW

PLAT OF SURVEY

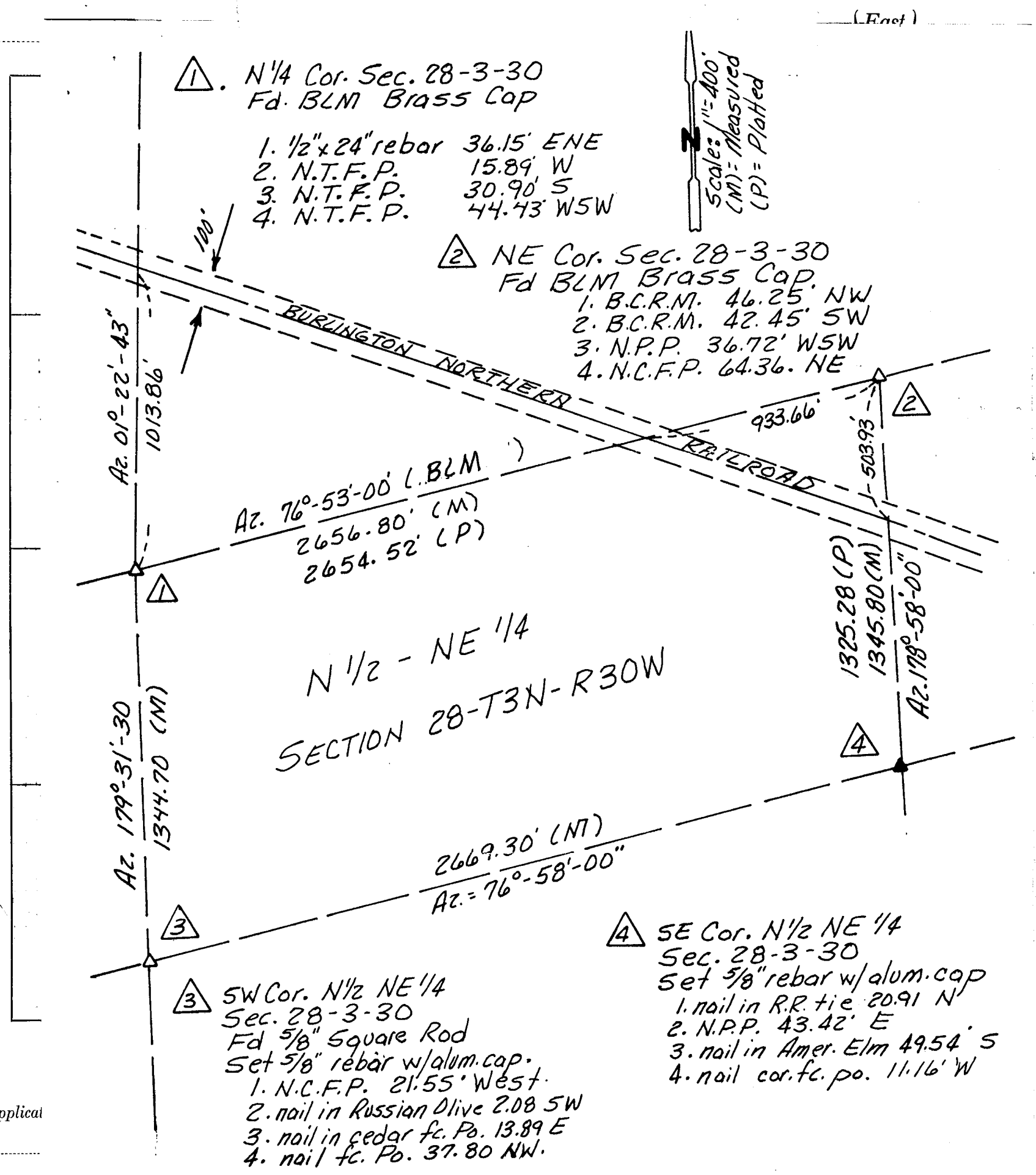

Applicat

by.....

.....

Intereste

of date when sai

.....

We,.....

do hereby certif

.....

and that all line

Subs

this.....

.....

I hereby

Charles E. Wright
CHARLES E. WRIGHT
Registered Land Surveyor, LS-90

Dated: March, 1990

FILED
IN COUNTY CLERK'S OFFICE
RED WILLOW CO. NEBR.
MAR 29 1990
9:45 O'clock A.M.
Phyllis Lebsack Co. Clerk
Deputy

NEBRASKA REGISTERED LS-90 LAND SURVEYOR CHARLES E. WRIGHT

RECEIVED
MAR 14 1990
SURVEY RECORD REPOSITORY
$ 5.00
Red Willow County
185-334

.....

Section....., *Township*.....*North, Range*....., *and that said survey was accurately made, according to law and the established rules and regulations governing the subdivision of sections, and that all corners were perpetuated with durable material as provided by law and as specifically set forth in the foregoing field notes; and that said notes and map have been compared with the memorandum notes of survey and are true and correct.*

Witness my hand this.....*day of*.....*19*.....

.....*County Surveyor.*

PLAT OF SURVEY

.....Section or Lot.....Twp. or Blk.....Range..... {East / West} 6th P. M.

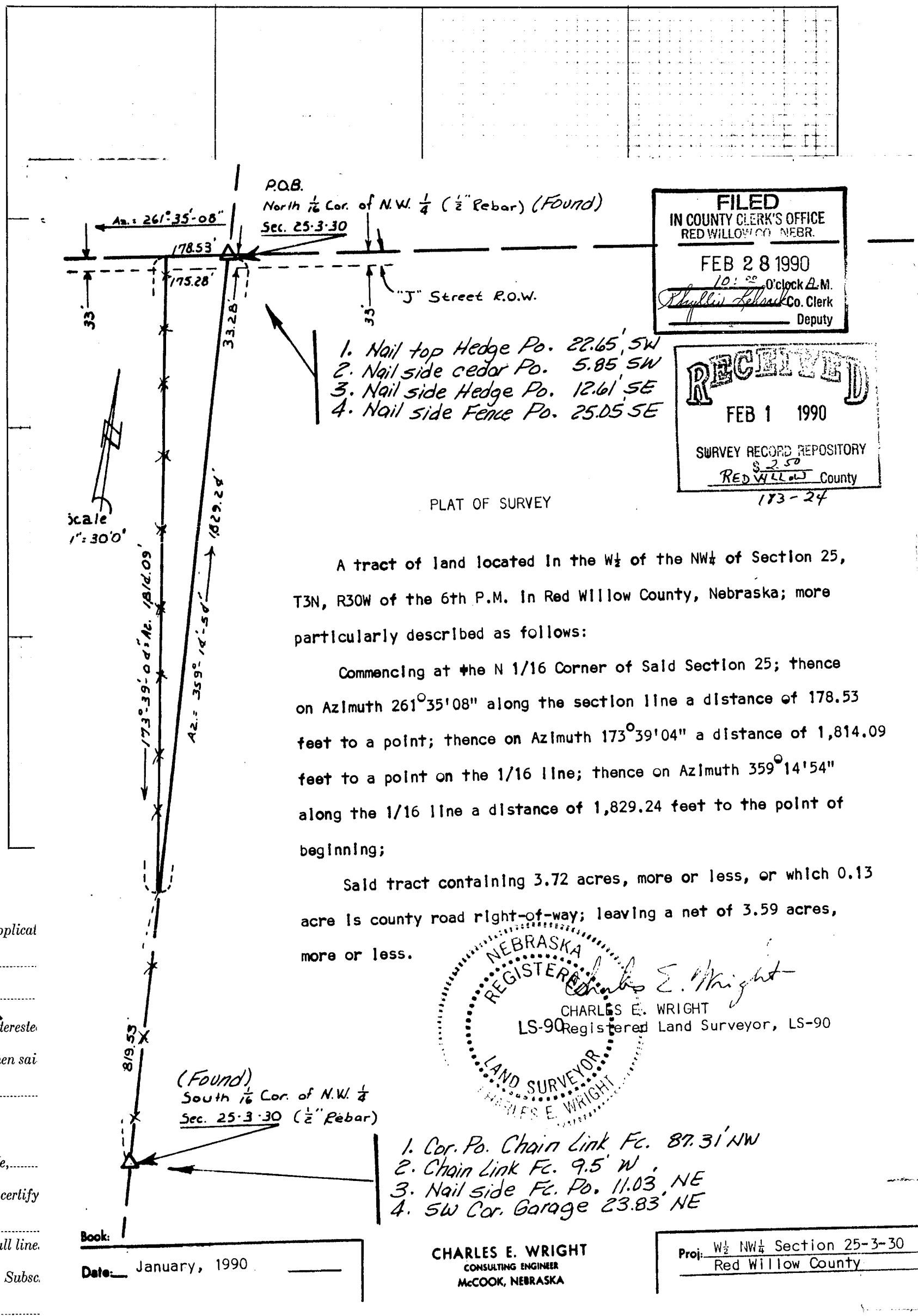

FILED
IN COUNTY CLERK'S OFFICE
RED WILLOW CO. NEBR.
FEB 28 1990
10:00 O'clock A.M.
Phyllis Lehnert Co. Clerk
Deputy

RECEIVED
FEB 1 1990
SURVEY RECORD REPOSITORY
$2.50
RED WILLOW County
173-24

PLAT OF SURVEY

A tract of land located in the W½ of the NW¼ of Section 25, T3N, R30W of the 6th P.M. in Red Willow County, Nebraska; more particularly described as follows:

Commencing at the N 1/16 Corner of Said Section 25; thence on Azimuth 261°35'08" along the section line a distance of 178.53 feet to a point; thence on Azimuth 173°39'04" a distance of 1,814.09 feet to a point on the 1/16 line; thence on Azimuth 359°14'54" along the 1/16 line a distance of 1,829.24 feet to the point of beginning;

Said tract containing 3.72 acres, more or less, or which 0.13 acre is county road right-of-way; leaving a net of 3.59 acres, more or less.

NEBRASKA REGISTERED LAND SURVEYOR CHARLES E. WRIGHT

Charles E. Wright
CHARLES E. WRIGHT
LS-90 Registered Land Surveyor, LS-90

Applicat

by.....

.....

Intereste

of date when sai

.....

We,.....

do hereby certify

.....

and that all line

Subsc

this.....

Book:

Date: January, 1990

CHARLES E. WRIGHT
CONSULTING ENGINEER
McCOOK, NEBRASKA

Proj: W½ NW¼ Section 25-3-30
Red Willow County

..... County Surveyor. ..... Chainman.

SURVEYOR'S CERTIFICATE

I hereby certify that on the.....day of.....19....., I surveyed

.....

Section....., Township.....North, Range....., and that said survey was accurately made, according to law and the established rules and regulations governing the subdivision of sections, and that all corners were perpetuated with durable material as provided by law and as specifically set forth in the foregoing field notes; and that said notes and map have been compared with the memorandum notes of survey and are true and correct.

Witness my hand this.....day of.....19.....

.....County Surveyor.

PLAT OF SURVEY

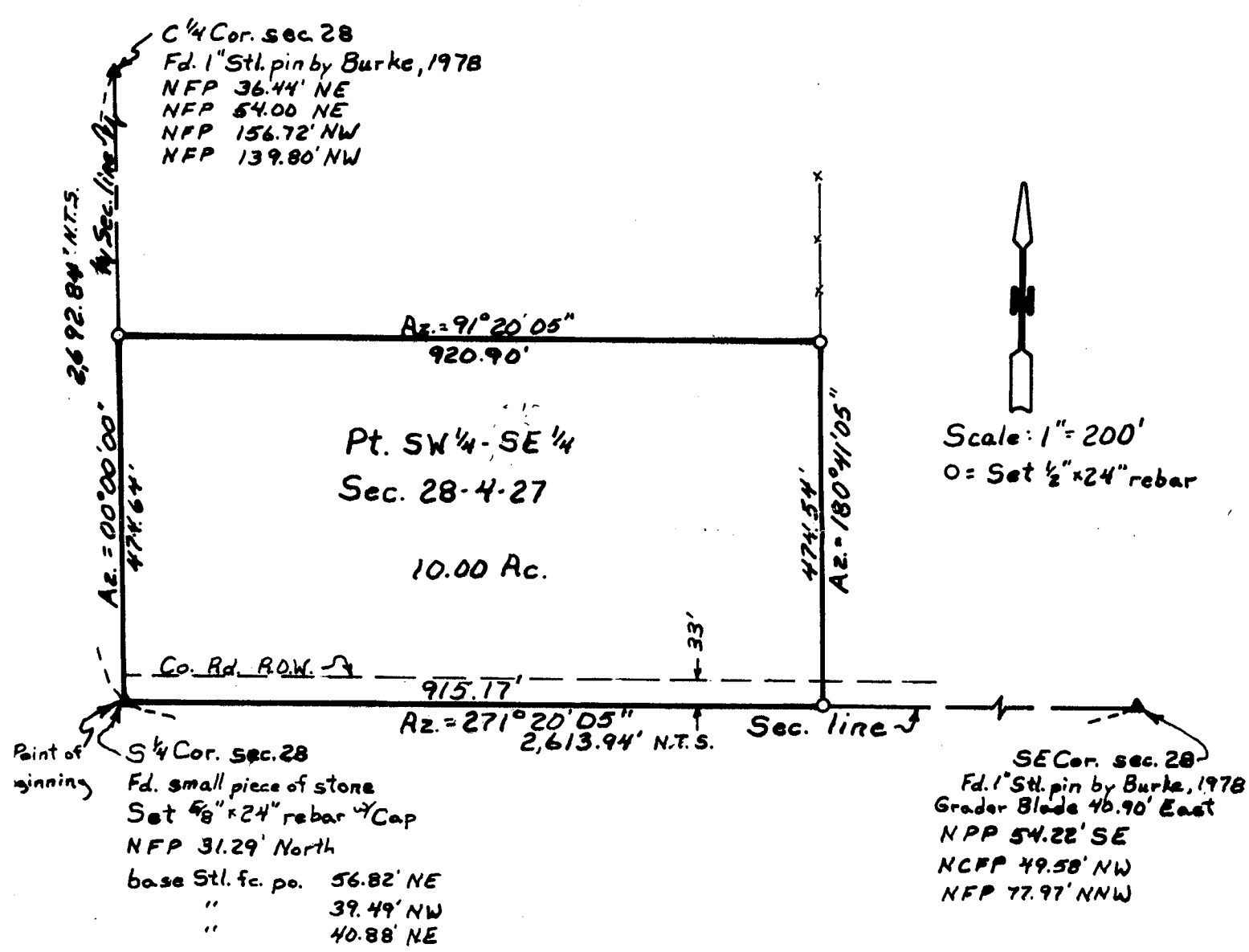

PLAT OF SURVEY

I hereby certify that the above Plat of Survey is a true and correct delineation, to the best of my knowledge, of a field survey conducted under my supervision locating a tract of land in part of the SW¼ SE¼ of Section 28, T4N, R27W of the 6th P.M. in Red Willow County, Nebraska; more particularly described as follows:

Referring to the South 1/4 Corner of said Section 28 as the true Point of Beginning; Thence on an assumed Azimuth of 00°00'00" along the west line of said SW¼ SE¼ a distance of 474.64 feet to a point; thence on Azimuth 91°20'05" a distance of 920.90 feet to a point; thence on Azimuth 180°41'05" a distance of 474.54 feet to a point on the south line of Said Section 28; thence on Azimuth 271°20'05" along the section line a distance of 915.17 feet to the Point of Beginning;

Said tract containing 10.00 acres, more or less, subject to existing public road.

Dated: January, 1990

NEBRASKA REGISTERED LS-90 LAND SURVEYOR CHARLES E. WRIGHT

CHARLES E. WRIGHT
Registered Land Surveyor, LS-90

RECEIVED
JAN 29 1990
SURVEY RECORD REPOSITORY
$5.00
Red Willow County
182-654

FILED
IN COUNTY CLERK'S OFFICE
RED WILLOW CO., NEBR.
FEB 13 1990
10:40 O'clock A.M.
Phyllis Lehrer Co. Clerk
Deputy

Applic

by.....

.....

Interest

of date when sa

.....

We,.....

do hereby certif

.....

and that all lin

Subs

this.....

.....

I hereb

.....

Section....., *Township*.....*North, Range*....., *and that said survey was accurately made, according to law and the established rules and regulations governing the subdivision of sections, and that all corners were perpetuated with durable material as provided by law and as specifically set forth in the foregoing field notes; and that said notes and map have been compared with the memorandum notes of survey and are true and correct.*

Witness my hand this.....*day of*.....*19*.....

.....*County Surveyor.*

PLAT OF SURVEY

Section or Lot ..... Twp. or Blk. ..... Range ..... {East} 6th P. M.

Red willow - 15

[redacted]

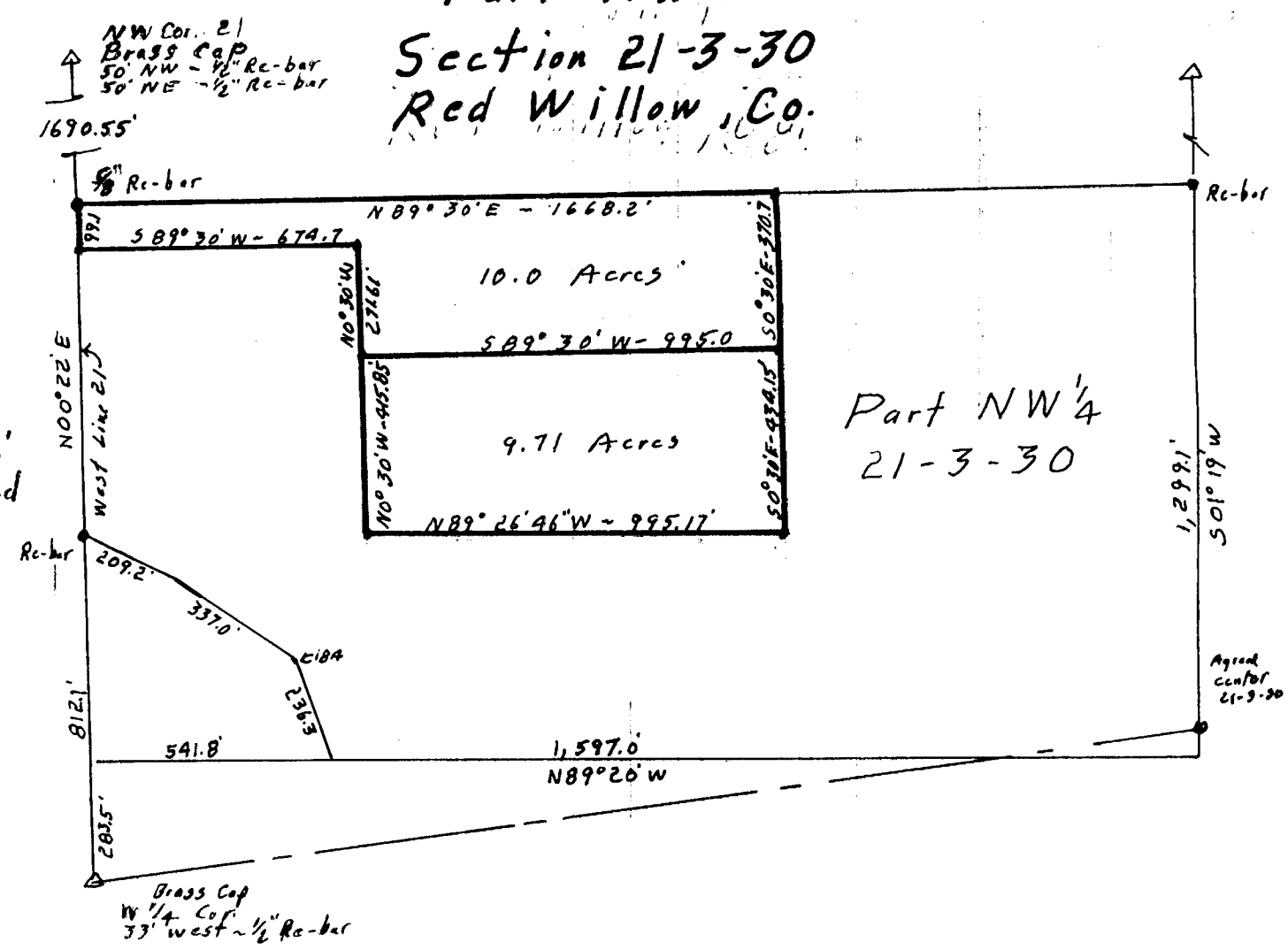

Certificate of Survey

This is to certify that on January 9, 1989 at the request of Claude Cappell of McCook, Nebraska I surveyed 2 tracts of land in the NW¼ of Section 21, T 3 N, R 30 W of 6th PM in Red Willow County, Ne described as follows;

10 acre tract: Refer to the NW Corner of Section 21, T 3 N, R 30 W; go thence South 00° 22! West along the West Line of Section 21 for a distance of 1690.55 feet to the point of beginning; go thence North 89° 30' East for 1668.2 feet; go thence South 00° 30' East for 370.7 feet; go thence South 89° 30' West for 995.0 feet; go thence North 00° 30' West for 271.61 feet; go thence South 89° 30' West for 674.7 feet to a point on the West Line of Section 21; go thence North 00° 22' East along the West Line of Section 21 a distance of 99.1 feet to the point of beginning. Containing 10.0 Acres, more or less.

9.71 Acre tract; Refer to the NW Corner of Section 21, T 3 N, R 30 W; go thence South 00° 22' West along the West Line of Section 21 for a distance of1690.55 feet go thence North 89° 30' East for 1668.2 feet; go thence South 00° 30' East for a distance of 370.7 feet to the point of beginning; thence continue South 00° 30' East for 434.15 feet; go thence North 89° 26' 46" West for 995.17 feet; go thence North 00° 30' West for 415.85 feet; go thence North 89° 30' East along the South Line of 10 acre tract for a distance of 995.0 feet to the point of beginning. Containing 9.71 acres, more or less.

Subscribed and sworn this 9th day of January, 1990.

RECEIVED
JAN 18 1990
SURVEY RECORD REPOSITORY
$5.00
RED WILLOW County
182-311

Marvin Athey
Marvin Athey - LS-56

FILED
IN COUNTY CLERK'S OFFICE
RED WILLOW CO., NEBR.
FEB 13 1990
10:00 O'clock A.M.
Phyllis Lebsack Co. Clerk
Deputy

NEBRASKA REGISTERED L.S.—56 LAND SURVEYOR

Applica

by.....

.....

Interest

of date when sa

.....

We,.....

do hereby certif

.....

and that all lin

Subs

this.....

.....

I hereby

Section....., *Township*.....*North, Range*....., *and that said survey was accurately made, according to law and the established rules and regulations governing the subdivision of sections, and that all corners were perpetuated with durable material as provided by law and as specifically set forth in the foregoing field notes; and that said notes and map have been compared with the memorandum notes of survey and are true and correct.*

Witness my hand this.....*day of*.....*19*.....

.....*County Surveyor.*

PLAT OF SURVEY

.....Section or Lot.....Twp. or Blk.....Range..... {East / West} 6th P. M.

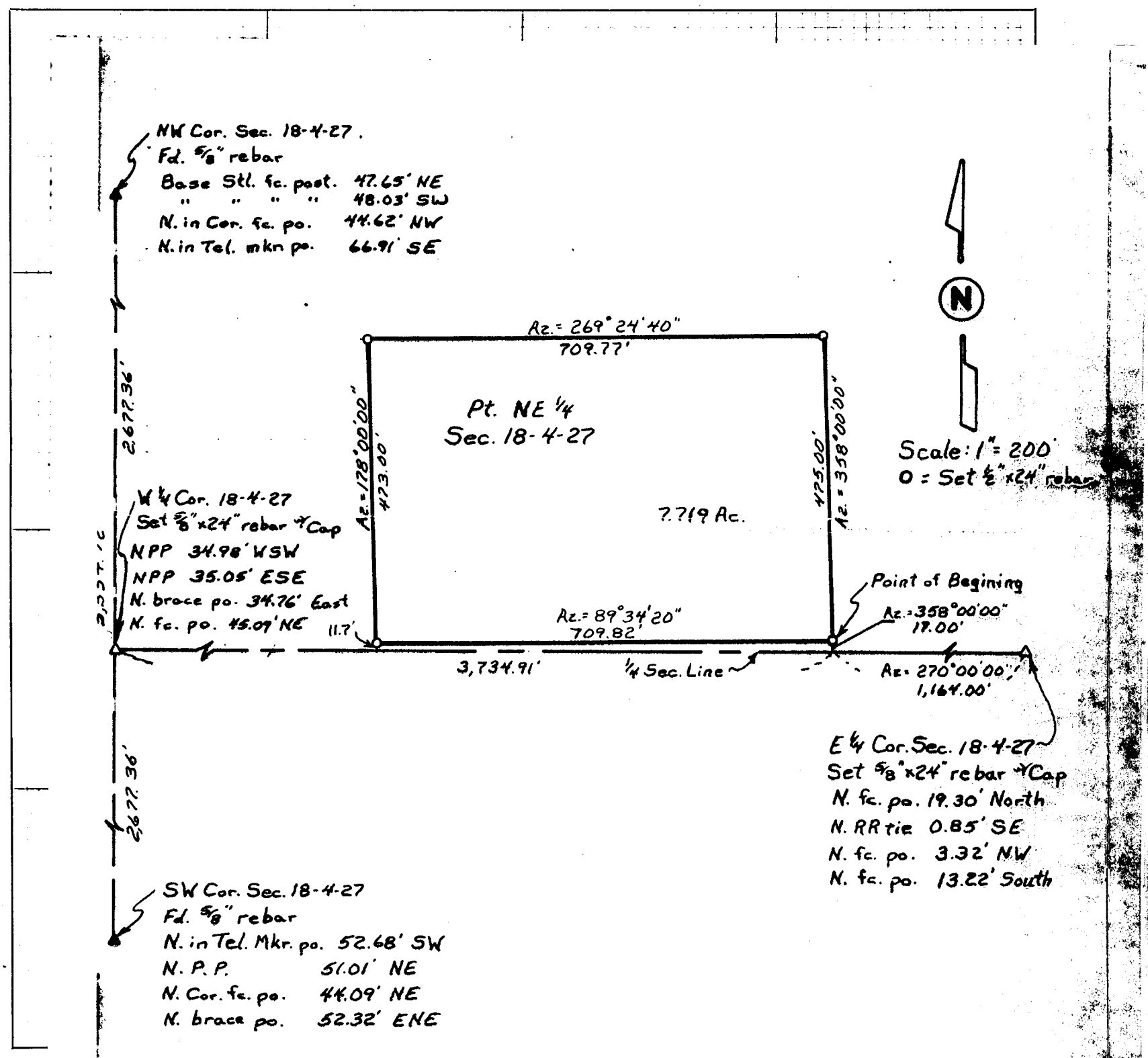

PLAT OF SURVEY

I hereby certify that the above Plat of Survey is a true and correct delineation, to the best of my knowledge, of a field survey conducted under my supervision, locating a tract of land in the NE¼ of Section 18, T4N, R27W of the 6th P.M. in Red Willow County, Nebraska; more particularly described as follows:

Referring to the East 1/4 Corner of said Section 18; thence on an assumed Azimuth of 270°00'00" along the south line of the NE¼ a distance of 1,164.00 feet to a point; thence on Azimuth 358°00'00" a distance of 17.00 feet to the Point of Beginning:

Thence continuing on Azimuth 358°00'00" a distance of 475.00 feet to a point;
Thence on Azimuth 269°24'40" a distance of 709.77 feet to a point;
Thence on Azimuth 178°00'00" a distance of 473.00 feet to a point;
Thence on Azimuth 89°34'20" a distance of 709.82 feet to the Point of Beginning;
Said tract containing 7.719 acres, more or less.

Charles E. Wright
CHARLES E. WRIGHT
Registered Land Surveyor, LS-90

Dated: December, 1989

Les Schmidt, Indianola

NEBRASKA REGISTERED LS-90 LAND SURVEYOR CHARLES E. WRIGHT

FILED
IN COUNTY CLERK'S OFFICE
RED WILLOW CO. NEBR.
JAN 31 1990
10:05 O'clock A.M.
Phyllis Schreck Co. Clerk
Deputy

RECEIVED
JAN 2 1990
SURVEY RECORD REPOSITORY
$5.00
RED WILLOW County
181-24

Applicat

by.....

.....

Intereste

of date when sai

.....

We,.....

do hereby certif

.....

and that all line

Subs

this.....

.....

I hereby

.....

Section.....

the established

specifically set forth in the foregoing field notes; and that said notes and map have been compared with the memorandum notes of survey and are true and correct.

Witness my hand this.....*day of*.....*19*.....

.....*County Surveyor.*

PLAT OF SURVEY

.....Section or Lot.....Twp. or Blk.....Range..... {East / West} 6th P. M.

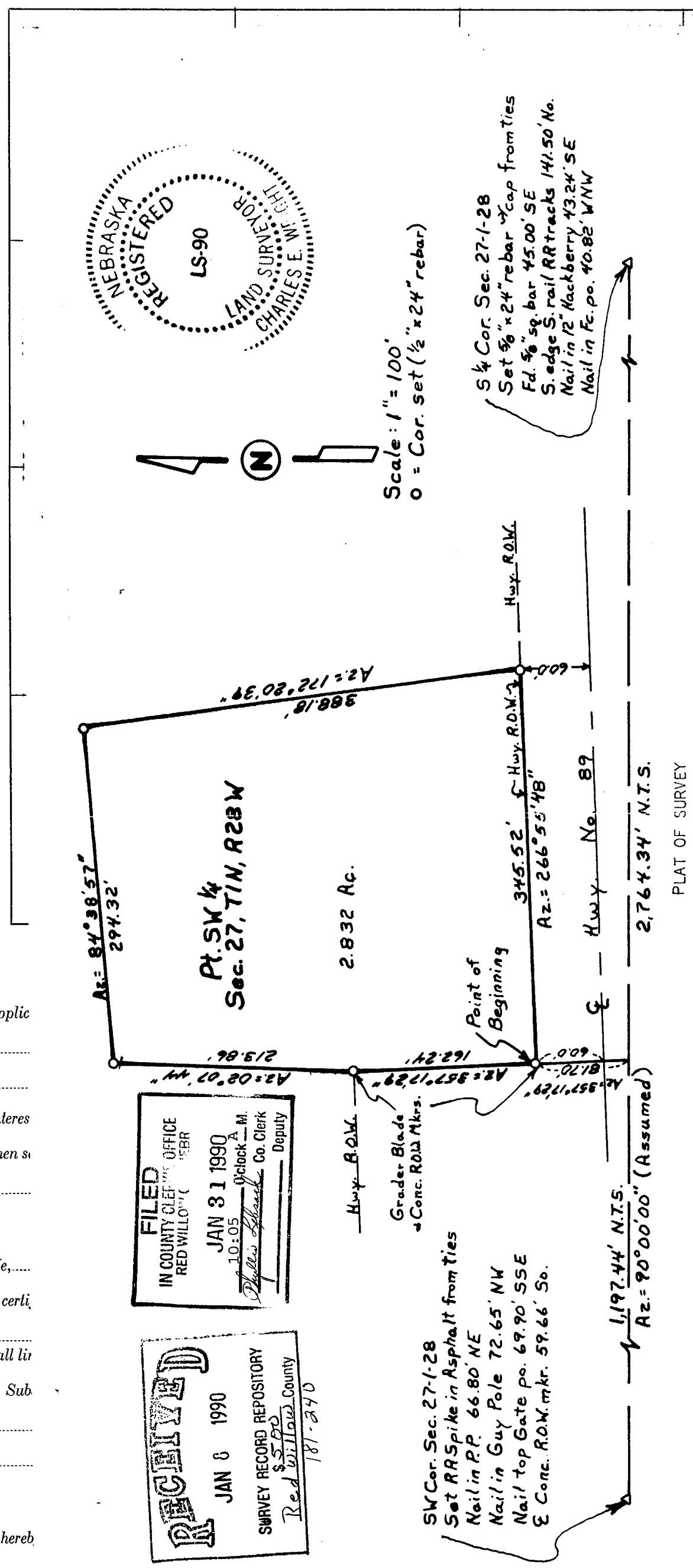

FILED
IN COUNTY CLERK'S OFFICE
RED WILLOW COUNTY, NEBR
JAN 31 1990
10:05 o'clock A M.
Co. Clerk
Deputy

RECEIVED
JAN 8 1990
SURVEY RECORD REPOSITORY
$5.00
Red Willow County
187-340

PLAT OF SURVEY

I hereby certify that the above Plat of Survey is a true and correct delineation, to the best of my knowledge, of a field survey conducted under my supervision locating a tract of land in the SW¼ of Section 27, T1N, R28W of the 6th P.M. in Red Willow County, Nebraska; more particularly described as follows:

Referring to the Southwest Corner of said Section 27; thence on an assumed Azimuth of 90°00'00" along the south line of Section 27 a distance of 1,197.44 feet to a point; thence on Azimuth 357°17'29" a distance of 81.70 feet to the Point of Beginning on the north right-of-way line of Nebraska Highway No. 89;

Thence continuing on Azimuth 357°17'29" a distance of 162.24 feet to a point; thence on Azimuth 02°07'44" a distance of 213.86 feet to a point; thence on Azimuth 84°38'57" a distance of 294.32 feet to a point; thence on Azimuth 172°20'39" a distance of 388.18 feet to a point on the north right-of-way line of said State Highway No. 89; thence on Azimuth 266°55'48" along said north right-of-way line a chord distance of 345.52 feet to the Point of Beginning;

Said tract containing 2.832 acres, more or less.

CHARLES E. WRIGHT
Registered Land Surveyor, LS-90

Dated: December, 1989
Don Remington

Applic

by.....

.....

Interes

of date when s

.....

We,.....

do hereby certi

.....

and that all lin

Sub

this.....

.....

I hereb

.....

Section.....

the established [illegible] *specifically set forth in the foregoing field notes; and that said notes and map have been compared with the memorandum notes of survey and are true and correct.*

Witness my hand this.....*day of*.....*19*.....

.....*County Surveyor.*

PLAT OF SURVEY

.....Section or Lot.....Twp. or Blk.....Range..... {East / West} 6th P. M.

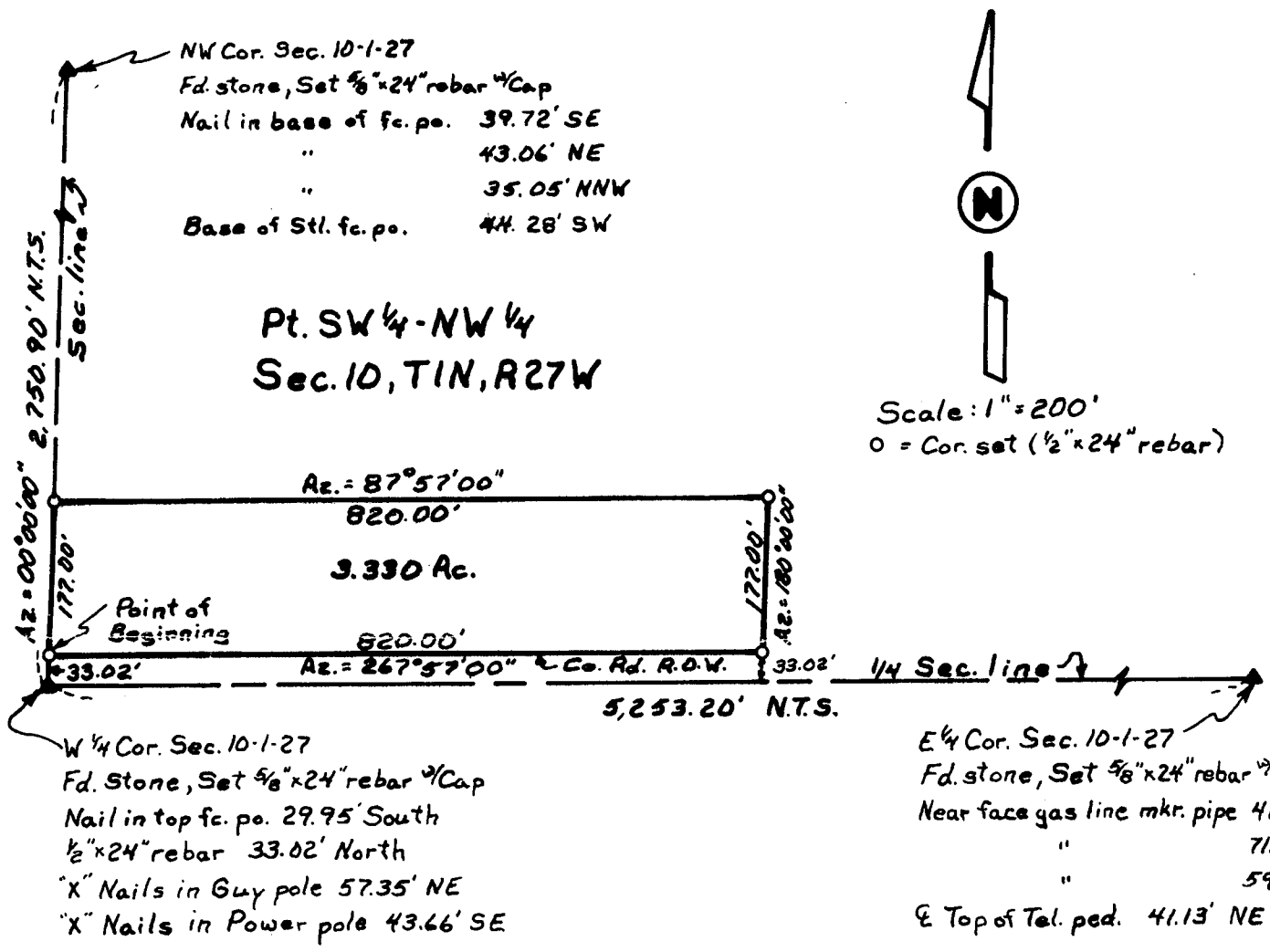

PLAT OF SURVEY

I hereby certify that the above Plat of Survey is a true and correct delineation, to the best of my knowledge, of a field survey conducted under my supervision locating a tract of land in the SW4 NW4 of Section 10, T1N, R27W of the 6th P.M. in Red Willow County, Nebraska; more particularly described as follows:

Referring to the West 1/4 Corner of said Section 10; thence Northerly on an assumed Azimuth of 00°00'00" along the west line of said Section 10 a distance of 33.02 feet to the true Point of Beginning;

Thence continuing on Azimuth 00°00'00" a distance of 177.00 feet to a point; thence on Azimuth 87°57'00" a distance of 820.00 feet to a point; thence on Azimuth 180°00'00" a distance of 177.00 feet to a point on the north County Road right-of-way; thence on Azimuth 267°57'00" along said right-of-way a distance of 820.00 feet to the Point of Beginning;

Said tract containing 3.33 acres, more or less.

Charles E. Wright
CHARLES E. WRIGHT
Registered Land Surveyor, LS-90

Dated: January, 1990
Bob McBride

NEBRASKA REGISTERED LS-90 LAND SURVEYOR CHARLES E. WRIGHT

FILED
IN COUNTY CLERK'S OFFICE
RED WILLOW CO. NEBR.
JAN 31 1990
10:05 O'clock A M.
Phyllis Lehrack Co. Clerk
Deputy

RECEIVED
JAN 10 1990
SURVEY RECORD REPOSITORY
$5.00
Red Willow County
181-285

Applic

by.....

.....

Interest

of date when sc

.....

We,.....

do hereby certi

.....

and that all lir

Sub

this.....

.....

I hereb

.....

Section....., *Township*.....*North, Range*....., *and that said survey was duly made, the*
the established rules and regulations governing the subdivision of sections, and that all corners were perpetuated with durable material as provided by law and as specifically set forth in the foregoing field notes; and that said notes and map have been compared with the memorandum notes of survey and are true and correct.

Witness my hand this.....*day of*.....*19*.....

.....*County Surveyor.*

PLAT OF SURVEY

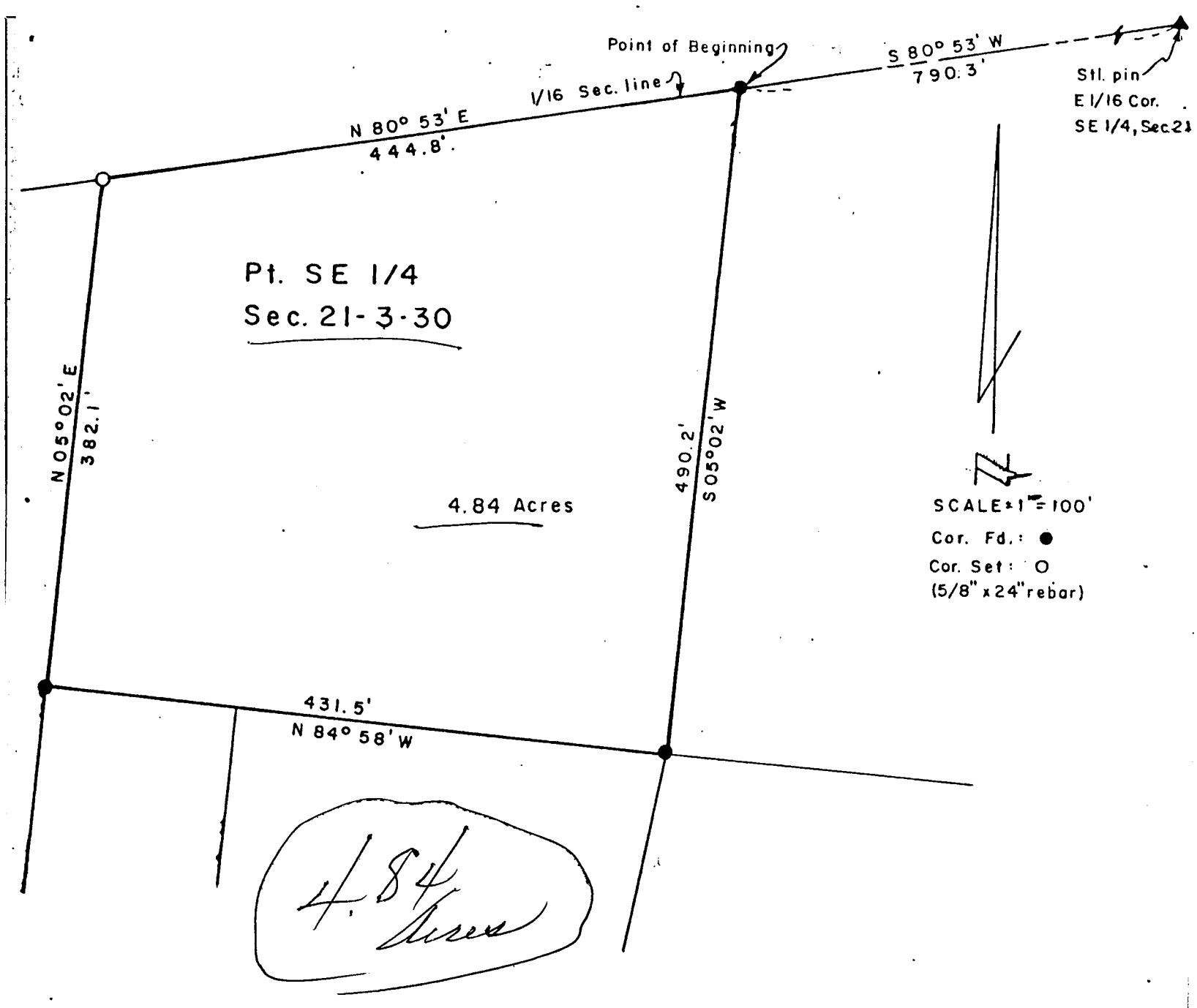

SURVEYOR'S CERTIFICATE

I hereby certify that the above Plat of Survey is a true and correct delineation of a field survey conducted by me locating a tract of land in Part of the Southeast Quarter (Pt. SE¼) of Section 21, Township-3-North, Range-30-West of the Sixth Principal Meridian, Red Willow County, Nebraska, more particularly described as follows:

Referring to the East Sixteenth corner of said Southeast Quarter, thence S80°53'W, 790.3 feet to the true Point of Beginning; thence S05°02'W, 490.2 feet to a point; thence N84°58'W, 431.5 feet to a point; thence N05°02'E, 382.1 feet to a point; thence N80°53'E, 444.8 feet to the Point of Beginning, containing 4.84 acres, more or less.

February 4, 1983

Darrell W. Burke L.S. 301
McCook, Nebraska

NEBRASKA REGISTERED LS-301 LAND SURVEYOR DARRELL W. BURKE

A1

by.....

In

of date wi

W

do hereby

and that

this.....

I hereby certify that on the.....*day of*.....*19*....., *I surveyed*

.....

Section....., *Township*.....*North, Range*....., *and that said survey was accurately made, according to law and the established rules and regulations governing the subdivision of sections, and that all corners were perpetuated with durable material as provided by law and as specifically set forth in the foregoing field notes; and that said notes and map have been compared with the memorandum notes of survey and are true and correct.*

Witness my hand this.....*day of*.....*19*.....

.....*County Surveyor.*

PLAT OF SURVEY

Section or Lot ..... Twp. or Blk. ..... Range ..... East / West 6th P. M.

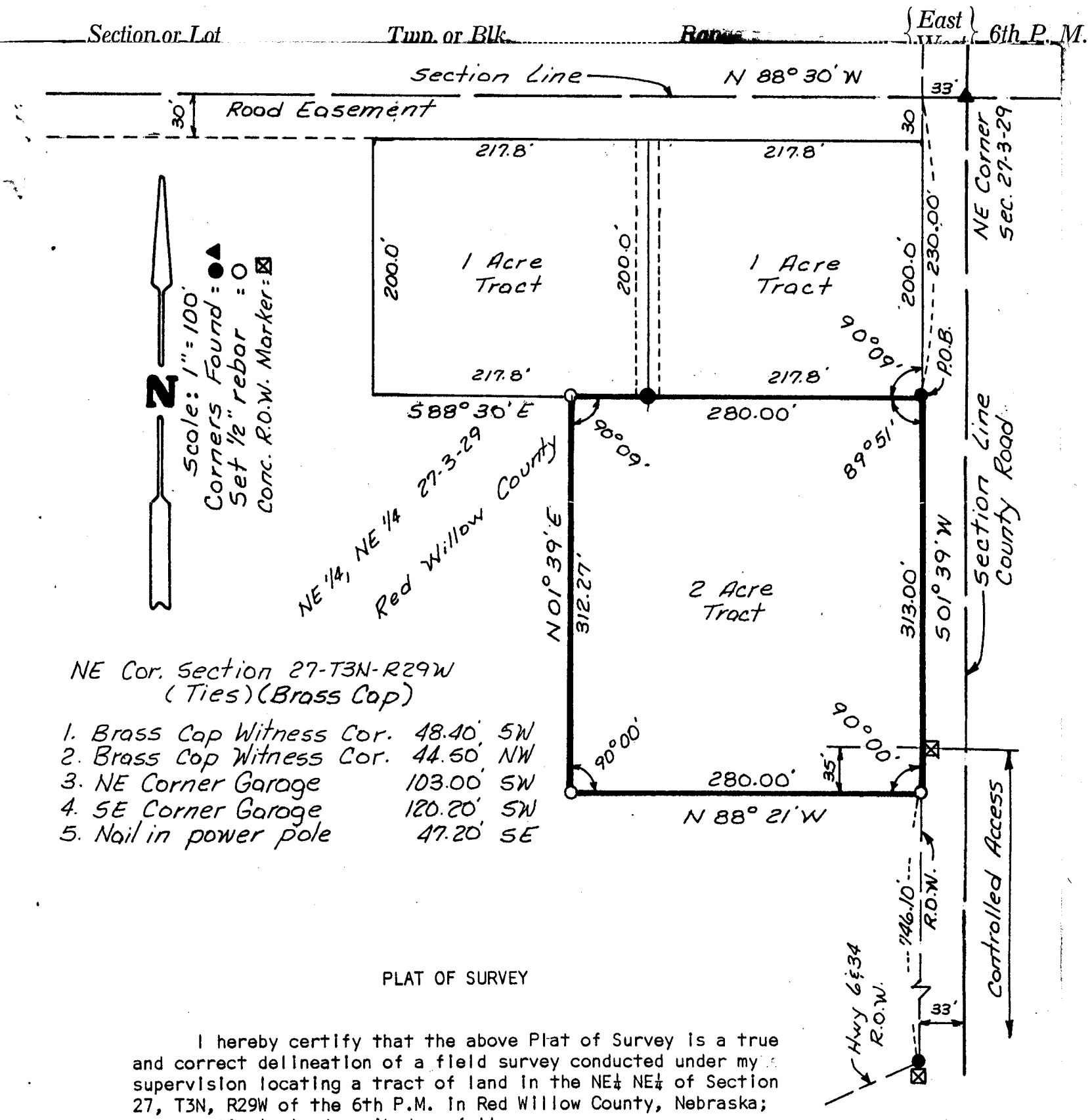

NE Cor. Section 27-T3N-R29W
(Ties)(Brass Cap)

1. Brass Cap Witness Cor. 48.40' SW
2. Brass Cap Witness Cor. 44.50' NW
3. NE Corner Garage 103.00' SW
4. SE Corner Garage 120.20' SW
5. Nail in power pole 47.20' SE

PLAT OF SURVEY

I hereby certify that the above Plat of Survey is a true and correct delineation of a field survey conducted under my supervision locating a tract of land in the NE¼ NE¼ of Section 27, T3N, R29W of the 6th P.M. in Red Willow County, Nebraska; more particularly described as follows:

Referring to the NE Corner of Said Section 27; thence Bearing N 88°30' W a distance of 33.00 feet to a point on the right-of-way line; thence Bearing S 01°39' W along the right-of-way line a distance of 230.00 feet to the SE Corner of an existing one acre tract, which is the true Point of Beginning;

Thence continuing on Bearing S 01°39' W along the right-of-way line a distance of 313.00 feet to a point; thence Bearing N 88°21' W a distance of 280.00 feet to a point; thence Bearing N 01°39' E a distance of 312.27 feet to a point on the south line of an existing one acre tract; thence Bearing S 88°30' E along the south line of said existing tracts a distance of 280.00 feet to the Point of Beginning;

Said tract containing 2.00 acres, more or less.

Charles E. Wright
CHARLES E. WRIGHT
Registered Land Surveyor, LS-90

Weathercraft

Miscellaneous Surveys Book XII

Dated: September, 1986

RECEIVED
SEP 16 1986
SURVEY RECORD REPOSITORY
$5.00
RED WILLOW County
100-249

Section....., Township.....North, Range....., and that said survey was accurately made, according to law and the established rules and regulations governing the subdivision of sections, and that all corners were perpetuated with durable material as provided by law and as specifically set forth in the foregoing field notes; and that said notes and map have been compared with the memorandum notes of survey and are true and correct.

Witness my hand this.....day of.....19.....

.....*County Surveyor.*

PLAT OF SURVEY

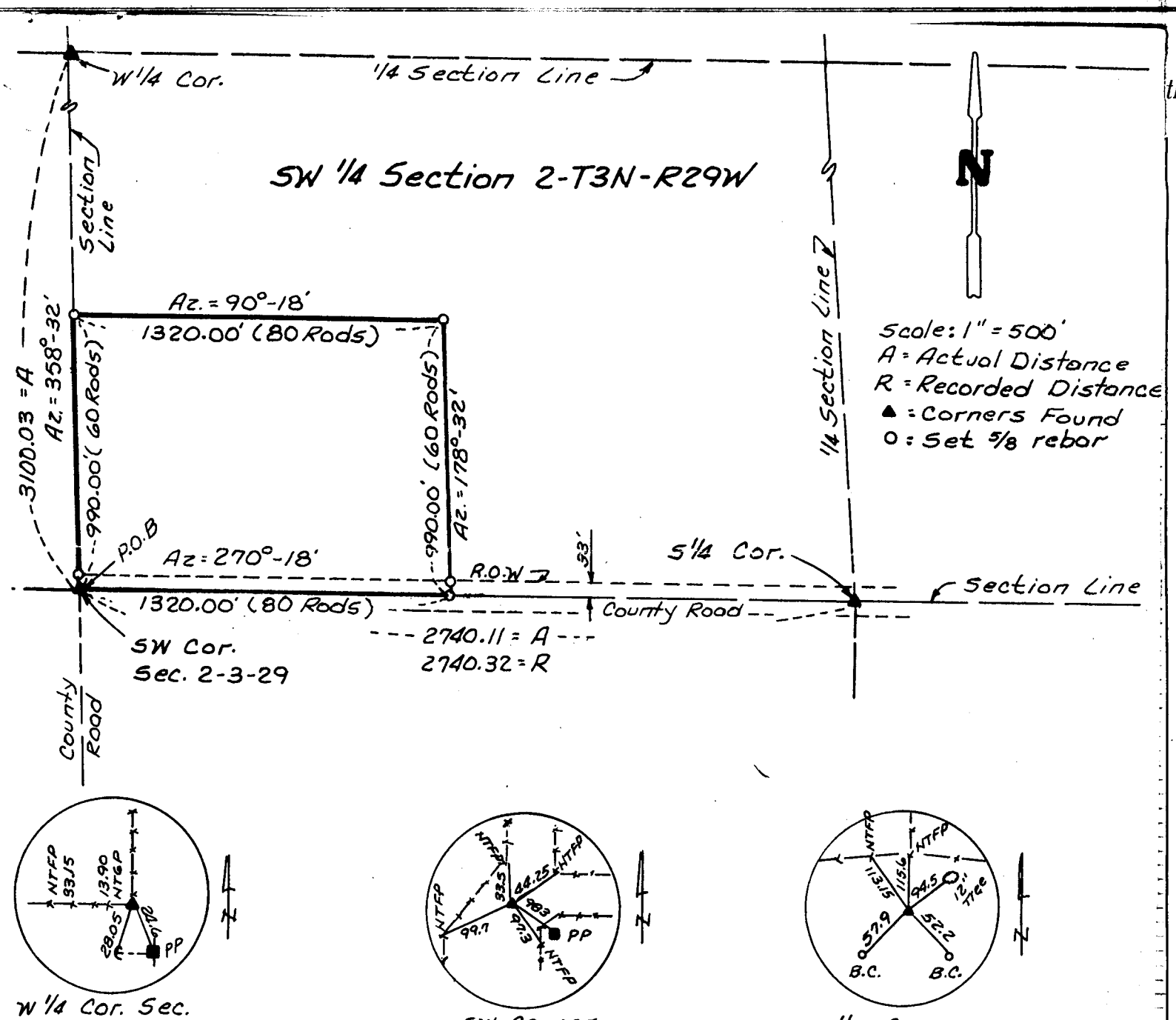

PLAT OF SURVEY

I hereby certify that the above Plat of Survey is a true and correct delineation, to the best of my knowledge, of a field survey conducted under my supervision of a tract of land described as follows:

Part of the SW¼ of Section 2, T3N, R29W of the 6th P.M. in Red Willow County, Nebraska; Beginning at the SW Corner of said 1/4 Section, running thence North in the west line thereof 60 rods; running thence East parallel to the south line thereof 80 rods; running thence South parallel to the west line thereof 60 rods; running thence West in the south line thereof 80 rods to the Place of Beginning; containing 30 acres, more or less.

.....19.....,

Charles E. Wright
CHARLES E. WRIGHT
Registered Land Surveyor, LS-90

NEBRASKA REGISTERED LS-90 LAND SURVEYOR CHARLES E. WRIGHT

Miscellaneous Surveys Book XII

Dated: April, 1987

Potthoff-Berry

.....,

n the survey of

.....

.....Chainman,

.....Chainman,

..... Chainman.

FILED
IN COUNTY CLERK'S OFFICE
RED WILLOW CO. NEBR.
MAY 14 1987
9:35 O'clock A M.
Phyllis Lebsack Co. Clerk
Deputy

RECEIVED
APR 21 1987
SURVEY RECORD REPOSITORY
$5.00
Red Willow County

114-267

Miscellaneous Surveys Book XII

I hereby certify that on the.....day of.....19....., I surveyed

.....

Section....., Township.....North, Range....., and that said survey was accurately made, according to law and the established rules and regulations governing the subdivision of sections, and that all corners were perpetuated with durable material as provided by law and as specifically set forth in the foregoing field notes; and that said notes and map have been compared with the memorandum notes of survey and are true and correct.

Witness my hand this.....day of.....19.....

.....*County Surveyor.*

PLAT OF SURVEY

.....Section or Lot.....Twp. or Blk.....Range..... {East / West} 6th P. M.



CERTIFICATES

Application for survey of.....*Section*....., *Township*....., *North, Range*.....,

by....., *19*....., *owner of the*.....

.....*of said section.*

Interested parties were notified by.....*on the*.....*day of*.....*19*.....,
(Mail or Personal Service)

of date when said survey would begin. Interested parties present were.....

.....

OATH OF CHAINMEN

We,.....*and*.....,

do hereby certify that, after being duly sworn, we assisted....., *County Surveyor, in the survey of*

.....*Section*....., *Township*.....*North, Range*.....

and that all lines of said survey were accurately measured by us according to instructions given us and to the best of our skill and ability.

Subscribed in my presence and sworn to before me .....*Chainman,*

this.....*day of*.....*19*..... .....*Chainman,*

..... *County Surveyor.* ..... *Chainman.*

SURVEYOR'S CERTIFICATE

I hereby certify that on the.....*day of*.....*19*....., *I surveyed*

.....

Section....., *Township*.....*North, Range*....., *and that said survey was accurately made, according to law and the established rules and regulations governing the subdivision of sections, and that all corners were perpetuated with durable material as provided by law and as specifically set forth in the foregoing field notes; and that said notes and map have been compared with the memorandum notes of survey and are true and correct.*

Witness my hand this.....*day of*.....*19*.....

.....*County Surveyor.*

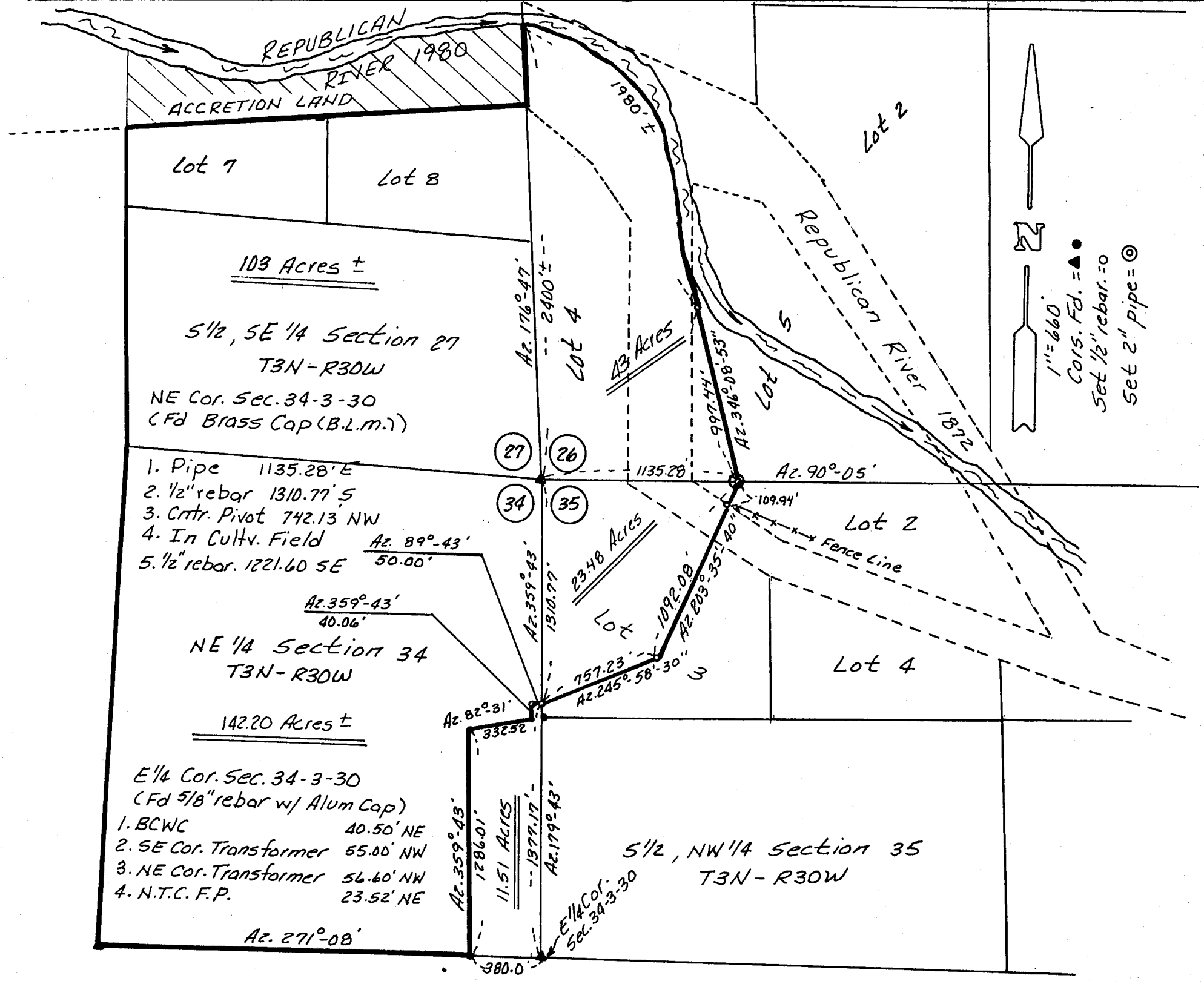

PLAT OF SURVEY
And
LEGAL DESCRIPTIONS

The Legal Descriptions of the following tracts, all in T3N, R30W of the 6th P.M. in Red Willow County, Nebraska:

That part of Lots 4 and 5, Section 26 and the accretion land included in the description as follows:

Commencing at the Southwest Corner of said Section 26; Thence on Azimuth 90°05' along the south line of said Section 26 a distance of 1,135.28 feet to a point;
Thence on Azimuth 346°08'53" a distance of 997.44 feet to a point on the right bank of the existing Republican River; thence Northwesterly up the right bank of said River a distance of approximately 1,980 feet to the west line of said Section 26; thence on Azimuth 176°47' along the west line of said Section 26 a distance of approximately 2,400 feet to the Point of Beginning;
Said tract containing 43 acres, more or less:

All of the S½SE¼ and Lots 7 and 8, Section 27:

All of the NE¼ of Section 34 except a tract described as follows:

Commencing at the East 1/4 Corner of said Section 34; Thence on Azimuth 271°08' along the south line of the NE¼ of said Section 34 a distance of 380.00 feet to a point; thence on Azimuth 359°43' a distance of 1,286.01 feet to a point; thence on Azimuth 82°31' a distance of 332.52 feet to a point; thence on Azimuth 359°43' a distance of 40.06 feet to a point; thence on Azimuth 89°43' a distance of 50.00 feet to a point on the section line; thence on Azimuth 179°43' along the section line a distance of 1,377.17 feet to the Point of Beginning;
Said tract containing 11.51 acres, more or less.

That part of Lots 2 and 3 of Section 35 and the accretion land included in the description as follows:

Commencing at the Northwest Corner of said Section 35; Thence on Azimuth 90°05' in the north line of said Section 35 a distance of 1,135.28 feet to a point;
Thence on Azimuth 203°35'40" a distance of 1,092.08 feet to a point; thence on Azimuth 245°58'30" a distance of 757.23 feet to a point in the west line of said Section 35; thence on Azimuth 359°43'00" in the west line of said Section 35 a distance of 1,310.77 feet to the Point of Beginning;
Said tract containing 23.48 acres, more or less.

TOTAL ACRES 312 ±

NEBRASKA REGISTERED LS-90 LAND SURVEYOR CHARLES E. WRIGHT

Charles E. Wright
CHARLES E. WRIGHT
Registered Land Surveyor, LS-90

RECEIVED
JUN 10 1991
SURVEY RECORD REPOSITORY
$5.00
RED WILLOW County
219-358

Dated: May, 1991
Revised June 6, 1991

Tracts in Sections 26, 27, 34 and 35,
T3N, R30W in Red Willow County, Nebraska

Larry Swanson

PLAT OF SURVEY

Section or Lot _____ Twp. or Blk. _____ Range _____ {East / West} 6th P. M.

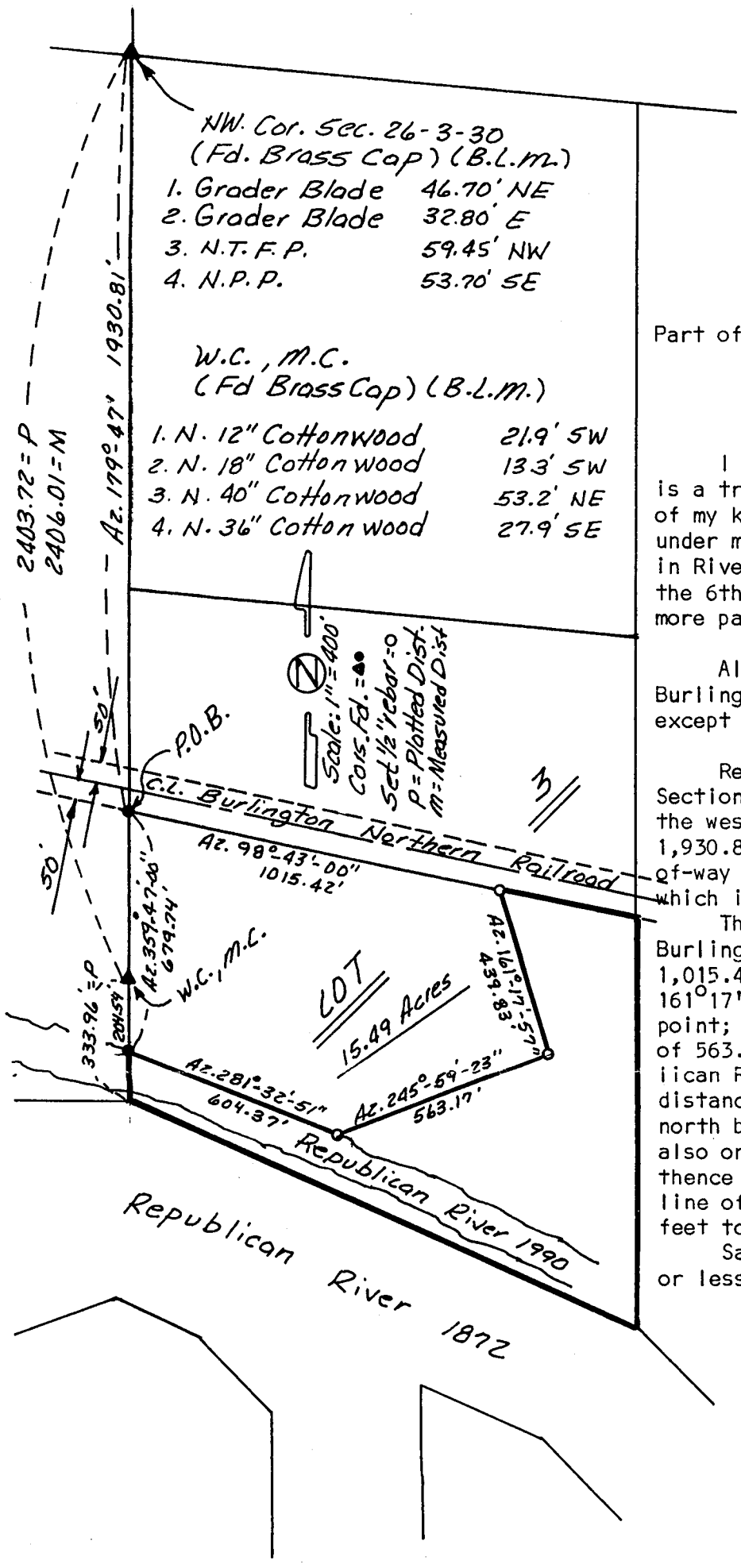

PLAT OF SURVEY

Part of River Lot 3, Section 26, T3N, R30W

Red Willow County, Nebraska

I hereby certify that the Plat of Survey is a true and correct delineation, to the best of my knowledge of a field survey conducted under my supervision locating a tract of land in River Lot 3, of Section 26, T3N, R30W of the 6th P.M. in Red Willow County, Nebraska; more particularly described as follows:

All of said River Lot 3 south of the Burlington Northern Railroad right-of-way except a tract described as follows:

Referring to the Northwest Corner of said Section 26; Thence on Azimuth 179°47'00" along the west line of said Section 26 a distance of 1,930.81 feet to a point on the south right-of-way line of the Burlington Northern Railroad which is the true Point of Beginning;

Thence on Azimuth 98°43'00" along said Burlington Northern Railroad a distance of 1,015.42 feet to a point; thence on Azimuth 161°17'57" a distance of 439.83 feet to a point; thence on Azimuth 245°59'23" a distance of 563.17 feet on the north bank of the Republican River; thence on Azimuth 281°32'51" a distance of 604.37 feet to a point on the north bank of the Republican River, which is also on the west line of said Section 26; thence on Azimuth 359°47'00" along the west line of said Section 26 a distance of 679.74 feet to the Point of Beginning;

Said tract containing 15.49 acres, more or less.

Charles E. Wright
CHARLES E. WRIGHT
Registered Land Surveyor, LS-90

NEBRASKA REGISTERED LS-90 LAND SURVEYOR CHARLES E. WRIGHT

RECEIVED
JUN 10 1991
SURVEY RECORD REPOSITORY
$5.00
RED WILLOW County
219-357

.....,
.....
.....,
.....19.....,
.....
.....,
or, in the survey of
.....
.....*Chainman,*
.....*Chainman,*
.....*Chainman.*

Book: McCook Miscl. Surveys No. 19

Date: June, 1991

CHARLES E. WRIGHT
CONSULTING ENGINEER, INC.
McCOOK, NEBRASKA

Proj: Pt. River L 3, Section 26-3-30, Red Willow County
Roger Brown

9....., I surveyed

.....

Section....., Township.....North, Range....., and that said survey was accurately made, according to law and the established rules and regulations governing the subdivision of sections, and that all corners were perpetuated with durable material as provided by law and as specifically set forth in the foregoing field notes; and that said notes and map have been compared with the memorandum notes of survey and are true and correct.

Witness my hand this.....day of.....19.....

.....*County Surveyor.*

PLAT OF SURVEY

.....Section or Lot.....Twp. or Blk.....Range..... {East / West} 6th P. M.

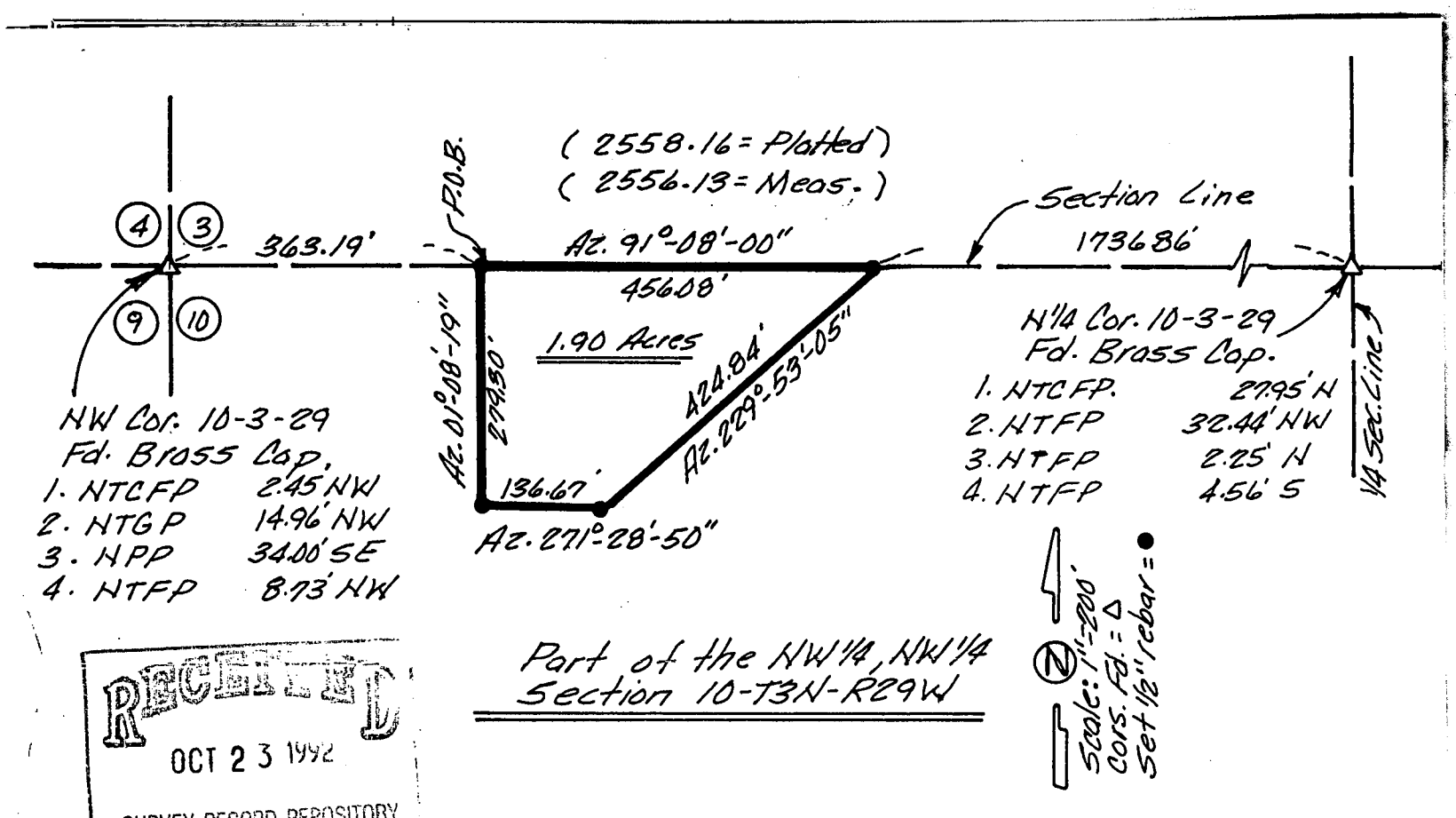

RECEIVED
OCT 23 1992
SURVEY RECORD REPOSITORY
$5.00
RED WILLOW County
254-712

PLAT OF SURVEY

I hereby certify that the above Plat of Survey is a true and correct delineation, to the best of my knowledge, of a field survey conducted under my supervision locating a tract of land in the NW1/4, NW1/4 of Section 10, T3N, R29W of the 6th P.M. in Red Willow County, Nebraska, more particularly described as follows;

Referring to the NW corner of said Section 10, Thence on Azimuth 91° 08'00" along the North section line a distance of 363.19 feet to the Point of Beginning;

Thence continuing on Azimuth 91° 08'00" along the section line a distance of 456.08 feet to a point;

Thence on Azimuth 229° 53'05" a distance of 424.84 feet to a point;

Thence on Azimuth 271° 28'50" a distance of 136.67 feet to a point;

Thence on Azimuth 01° 08'19" a distance of 279.30 feet to the Point of Beginning.

Said tract containing 1.90 acre, more or less.

FILED
IN COUNTY CLERK'S OFFICE
RED WILLOW CO., NE
NOV 12 1992
11:00 O'clock A.M.
Co. Clerk
Phyllis Schenck Deputy

NEBRASKA REGISTERED LS-90 LAND SURVEYOR CHARLES E. WRIGHT

Charles E. Wright
CHARLES E. WRIGHT
Registered Land Surveyor, LS-90

by..... ....., ..., 19....., of date

Book: Red Willow County Misc. 4

Date: October, 1992

CHARLES E. WRIGHT
CONSULTING ENGINEER, INC.
McCOOK, NEBRASKA

Proj: Pt. NW¼ NW¼ Section 10-3-29
Red Willow County
Korf-Pettera

.....,

do hereby certify that, after being duly sworn, we assisted....., County Surveyor, in the survey of .....Section....., Township.....North, Range..... and that all lines of said survey were accurately measured by us according to instructions given us and to the best of our skill and ability.

Subscribed in my presence and sworn to before me ..... Chainman,

this.....day of.....19..... ..... Chainman,

..... County Surveyor. ..... Chainman.

SURVEYOR'S CERTIFICATE

I hereby certify that on the.....day of.....19....., I surveyed .....

Section....., Township.....North, Range....., and that said survey was accurately made, according to law and the established rules and regulations governing the subdivision of sections, and that all corners were perpetuated with durable material as provided by law and as specifically set forth in the foregoing field notes; and that said notes and map have been compared with the memorandum notes of survey and are true and correct.

Witness my hand this.....day of.....19.....

.....County Surveyor.

PLAT OF SURVEY

.....Section or Lot.....Twp. or Blk.....Range..... {East / West} 6th P. M.



CERTIFICATES

Application for survey of.....*Section*....., *Township*....., *North, Range*.....,

by....., *19*....., *owner of the*.....

.....*of said section.*

Interested parties were notified by.....*on the*.....*day of*.....*19*.....,
(Mail or Personal Service)

of date when said survey would begin. Interested parties present were.....

.....

OATH OF CHAINMEN

We,.....*and*.....,

do hereby certify that, after being duly sworn, we assisted....., *County Surveyor, in the survey of*

.....*Section*....., *Township*.....*North, Range*.....

and that all lines of said survey were accurately measured by us according to instructions given us and to the best of our skill and ability.

Subscribed in my presence and sworn to before me .....*Chainman,*

this.....*day of*.....*19*..... .....*Chainman,*

..... *County Surveyor.* .....*Chainman.*

SURVEYOR'S CERTIFICATE

I hereby certify that on the.....*day of*.....*19*....., *I surveyed*

.....

Section....., *Township*.....*North, Range*....., *and that said survey was accurately made, according to law and the established rules and regulations governing the subdivision of sections, and that all corners were perpetuated with durable material as provided by law and as specifically set forth in the foregoing field notes; and that said notes and map have been compared with the memorandum notes of survey and are true and correct.*

Witness my hand this.....*day of*.....*19*.....

.....*County Surveyor.*

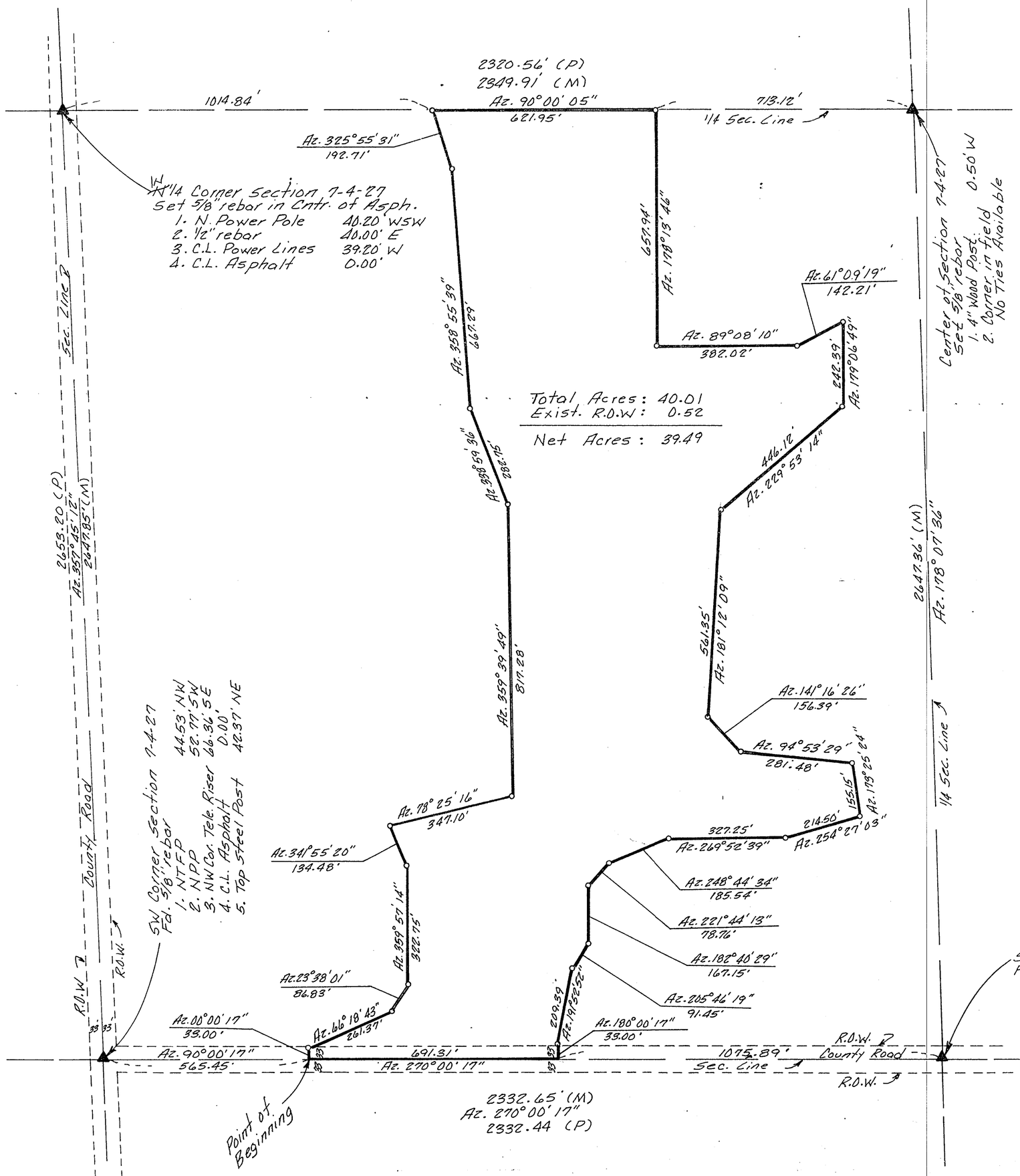

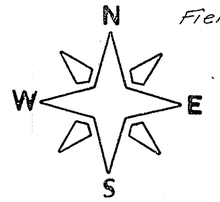

Field Book: RED WILLOW COUNTY MISCL. No. 4

Scale: 1" = 200'
Set 1/2" rebar = ○

PLAT OF SURVEY

I hereby certify that the above Plat of Survey is a true and correct delineation, to the best of my knowledge, of a field survey conducted under my supervision locating a tract of land in the SW1/4 of Section 7 T4N R27W of the 6th P.M. in Red Willow County, Nebraska, more particularly described as follows;

Referring to the SW Corner of said Section 7, Thence on Azimuth 90 00'17" along the South section line a distance of 565.45 feet to the Point of Beginning.

Thence on Azimuth 00 00'17" a distance of 33.00 feet to a point; on the North right-of-way line of the county road.
Thence on Azimuth 66 18'43" a distance of 261.37 feet to a point;
Thence on Azimuth 23 38'01" a distance of 86.83 feet to a point;
Thence on Azimuth 359 57'14" a distance of 322.75 feet to a point;
Thence on Azimuth 341 55'20" a distance of 134.48 feet to a point;
Thence on Azimuth 78 25'16" a distance of 347.10 feet to a point;
Thence on Azimuth 359 39'49" a distance of 817.28 feet to a point;
Thence on Azimuth 338 59'36" a distance of 282.75 feet to a point;
Thence on Azimuth 358 55'39" a distance of 667.29 feet to a point;
Thence on Azimuth 325 55'31" a distance of 192.71 feet to a point on the North line of said SW1/4 of Section 7;
Thence on Azimuth 90 00'05" along the 1/4 section line a distance of 621.95 feet to a point;
Thence on Azimuth 178 13'46" a distance of 657.94 feet to a point;
Thence on Azimuth 89 08'10" a distance of 382.02 feet to a point;
Thence on Azimuth 61 09'19" a distance of 142.21 feet to a point;
Thence on Azimuth 179 06'49" a distance of 242.39 feet to a point;
Thence on Azimuth 229 53'14" a distance of 446.12 feet to a point;
Thence on Azimuth 181 12'19" a distance of 561.35 feet to a point;
Thence on Azimuth 141 16'26" a distance of 156.39 feet to a point;
Thence on Azimuth 94 53'29" a distance of 281.48 feet to a point;
Thence on Azimuth 173 25'24" a distance of 155.15 feet to a point;
Thence on Azimuth 254 27'03" a distance of 214.50 feet to a point;
Thence on Azimuth 269 52'39" a distance of 327.25 feet to a point;
Thence on Azimuth 248 44'34" a distance of 185.54 feet to a point;
Thence on Azimuth 221 44'13" a distance of 78.76 feet to a point;
Thence on Azimuth 182 40'29" a distance of 167.15 feet to a point;
Thence on Azimuth 205 46'19" a distance of 91.45 feet to a point;
Thence on Azimuth 191 52'52" a distance of 209.39 feet to a point on the North right-of-way line of the county road;
Thence on Azimuth 180 00'17" a distance of 33.00 feet to a point on the South line of said Section 7;
Thence on Azimuth 270 00'17" along the section line a distance of 691.31 feet to the Point of Beginning.

Said tract containing 40.01 acres, more or less, of which 0.52 acre is existing county road right-of-way leaving a net of 39.49 acres, more or less.

NEBRASKA REGISTERED LS-90 LAND SURVEYOR CHARLES E. WRIGHT

Charles E. Wright
CHARLES E. WRIGHT
Registered Land Surveyor, LS-90

FILED
IN COUNTY CLERK'S OFFICE
RED WILLOW CO., NE
OCT 14 1992
10:35 O'clock A M.
Phyllis Schrad Co. Clerk Deputy

RECEIVED
SEP 24 1992
SURVEY RECORD REPOSITORY
RED WILLOW County
252-709

Part of the SW1/4 Sec. 7-T4N-R27W
RED WILLOW COUNTY

SCALE: 1" = 200'	APPROVED BY:	DRAWN BY
DATE: 9-92		REVISED

Survey Requested by: Andy O'Dea

DRAWING NUMBER

PLAT OF SURVEY

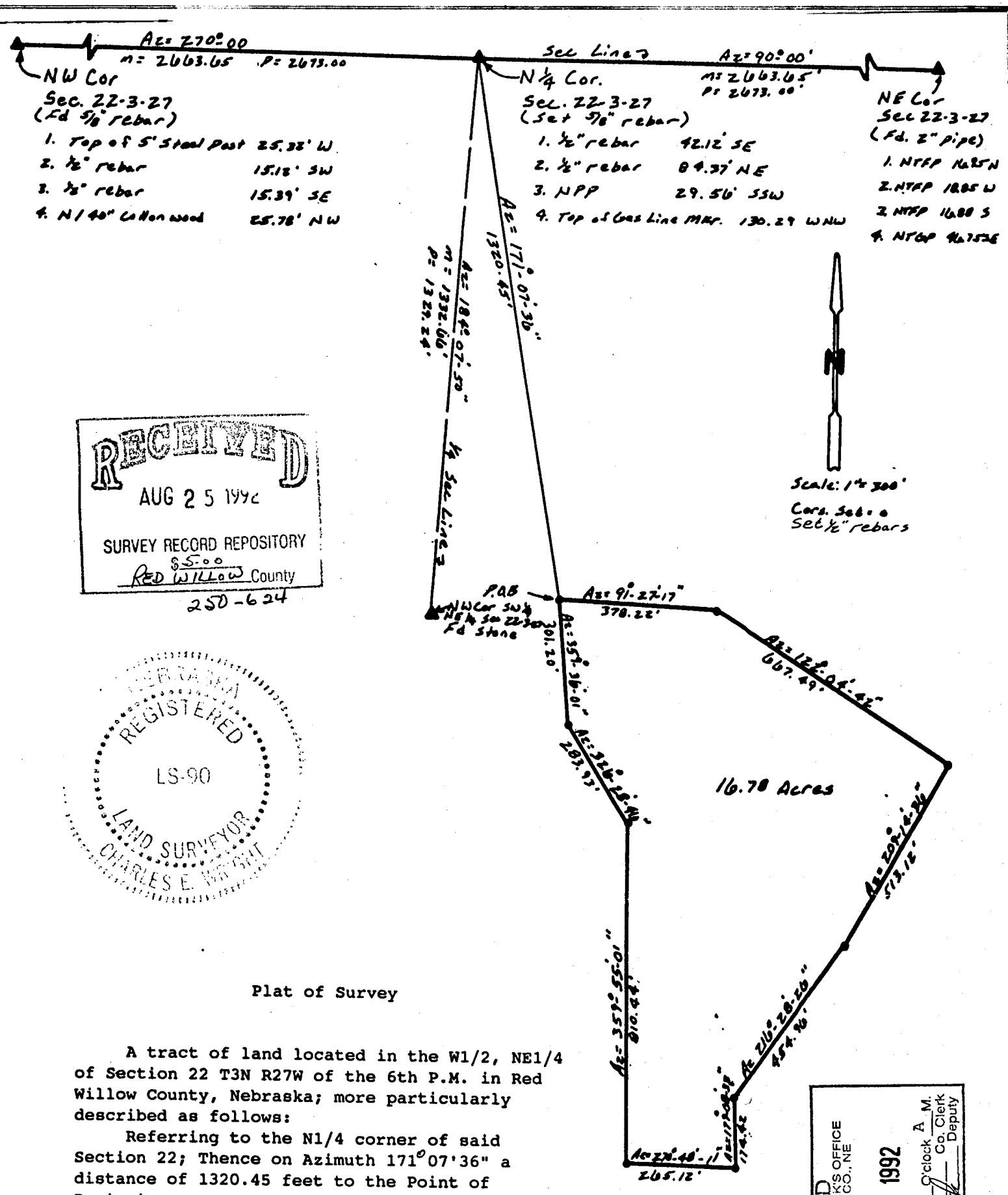

RECEIVED
AUG 25 1992
SURVEY RECORD REPOSITORY
$5.00
RED WILLOW County
250-624

NEBRASKA
REGISTERED
LS-90
LAND SURVEYOR
CHARLES E. WRIGHT

Plat of Survey

A tract of land located in the W1/2, NE1/4 of Section 22 T3N R27W of the 6th P.M. in Red Willow County, Nebraska; more particularly described as follows:

Referring to the N1/4 corner of said Section 22; Thence on Azimuth 171°07'36" a distance of 1320.45 feet to the Point of Beginning;

Thence on Azimuth 91°27'17" a distance of 378.22 feet to a point,
Thence on Azimuth 122°04'42" a distance of 667.49 feet to a point,
Thence on Azimuth 209°14'36" a distance of 513.12 feet to a point,
Thence on Azimuth 216°28'26" a distance of 454.96 feet to a point,
Thence on Azimuth 179°08'33" a distance of 174.42 feet to a point,
Thence on Azimuth 270°48'11" a distance of 265.12 feet to a point,
Thence on Azimuth 359°55'01" a distance of 810.44 feet to a point,
Thence on Azimuth 326°28'46" a distance of 283.93 feet to a point,
Thence on Azimuth 359°36'01" a distance of 301.20 feet to the the Point of Beginning

Said tract containing 16.78 acres more or less.

FILED
IN COUNTY CLERK'S OFFICE
RED WILLOW CO., NE
SEP 11 1992
9:30 O'clock A M.
Co. Clerk
Deputy

Charles E. Wright
CHARLES E. WRIGHT,
Registered Land Surveyor, LS-90

Book: Red Willow County Miscl. No. 4
Date: May 1992

CHARLES E. WRIGHT
CONSULTING ENGINEER, INC.
McCOOK, NEBRASKA

Proj: George Fritz
Pt. W½, NE¼ Section 22-3-27

Ap

by

Int

of date whe

We,

do hereby c

and that al

this

M.

I hereby certify that on the ..... *day of* ..... *19* ....., *I surveyed* .....

Section ....., *Township* ..... *North, Range* ....., *and that said survey was accurately made, according to law and the established rules and regulations governing the subdivision of sections, and that all corners were perpetuated with durable material as provided by law and as specifically set forth in the foregoing field notes; and that said notes and map have been compared with the memorandum notes of survey and are true and correct.*

Witness my hand this ..... *day of* ..... *19* .....

..... *County Surveyor.*

PLAT OF SURVEY

.....Section or Lot.....Twp. or Blk.....Range..... {East / West} 6th P. M.

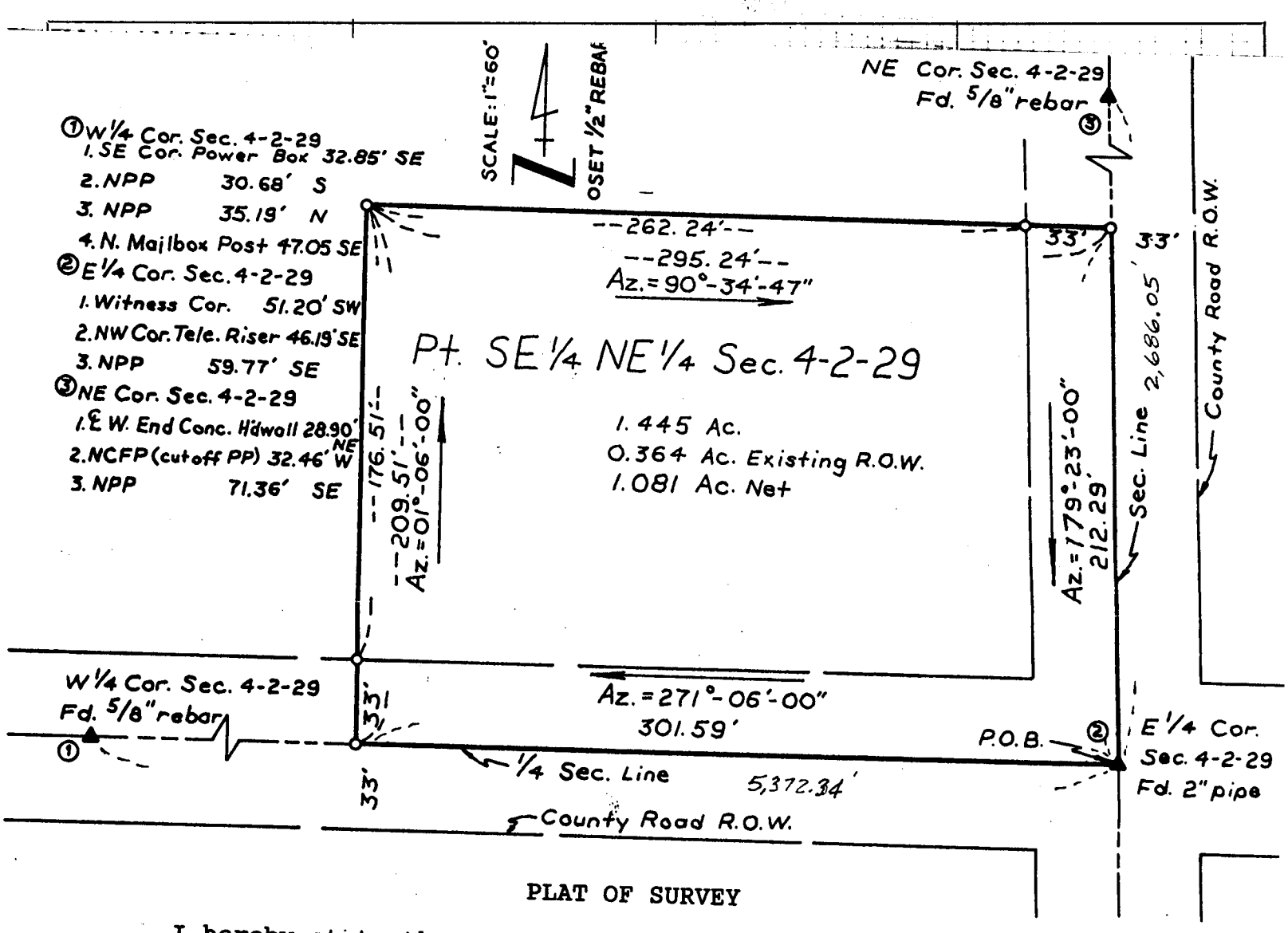

PLAT OF SURVEY

I hereby state that the above Plat of Survey is a true and correct delineation, to the best of my knowledge, of a field survey conducted under my supervision locating a tract of land in the SE1/4, NE1/4 of Section 4, T2N, R29W of the 6th P.M. in Red Willow County, Nebraska, more particularly described as follows;

Beginning at the E1/4 Corner of said Section 4, Thence on Azimuth 271 06'00" along the 1/4 section line a distance of 301.59 feet to a point,

Thence on Azimuth 01 06'00" a distance of 209.51 feet to a point,

Thence on Azimuth 90 34'47" a distance of 295.24 feet to a point on the east line of said Section 4,

Thence on Azimuth 179 23'00" along the section line a distance of 212.29 feet to the Point of Beginning.

Said tract containing 1.445 acres more or less, of which 0.364 acre is existing county road right-of-way leaving a net of 1.081 acre more or less.

RECEIVED
SEP 8 1992
SURVEY RECORD REPOSITORY
$ 5.00
RED WILLOW County
251-278

NEBRASKA REGISTERED LS-90 LAND SURVEYOR CHARLES E. WRIGHT

CHARLES E. WRIGHT
CONSULTING ENGINEER, INC.
McCOOK, NEBRASKA

Charles E. Wright
CHARLES E. WRIGHT
Registered Land Surveyor, LS-90

FILED
IN COUNTY CLERK'S OFFICE
RED WILLOW CO., NE
SEP 25 1992
10:55 O'clock A M.
Phyllis Schlesack Co. Clerk Deputy

by.....,

of.....19.....,

Book: Red Willow County Misc. No. 4

Date: August, 1992

Proj: Tract SE¼ NE¼ Sec. 4-2-29
District 31 School

.....,

do hereby certify that, after being duly sworn, we assisted....., County Surveyor, in the survey of

.....Section....., Township.....North, Range.....

and that all lines of said survey were accurately measured by us according to instructions given us and to the best of our skill and ability.

Subscribed in my presence and sworn to before me .....Chainman,

this.....day of.....19..... .....Chainman,

..... County Surveyor. .....Chainman.

SURVEYOR'S CERTIFICATE

I hereby certify that on the.....day of.....19....., I surveyed

.....

Section....., Township.....North, Range....., and that said survey was accurately made, according to law and the established rules and regulations governing the subdivision of sections, and that all corners were perpetuated with durable material as provided by law and as specifically set forth in the foregoing field notes; and that said notes and map have been compared with the memorandum notes of survey and are true and correct.

Witness my hand this.....day of.....19.....

.....County Surveyor.

PLAT OF SURVEY

.....Section or Lot.....Twp. or Blk.....Range..... {East / West} 6th P. M.

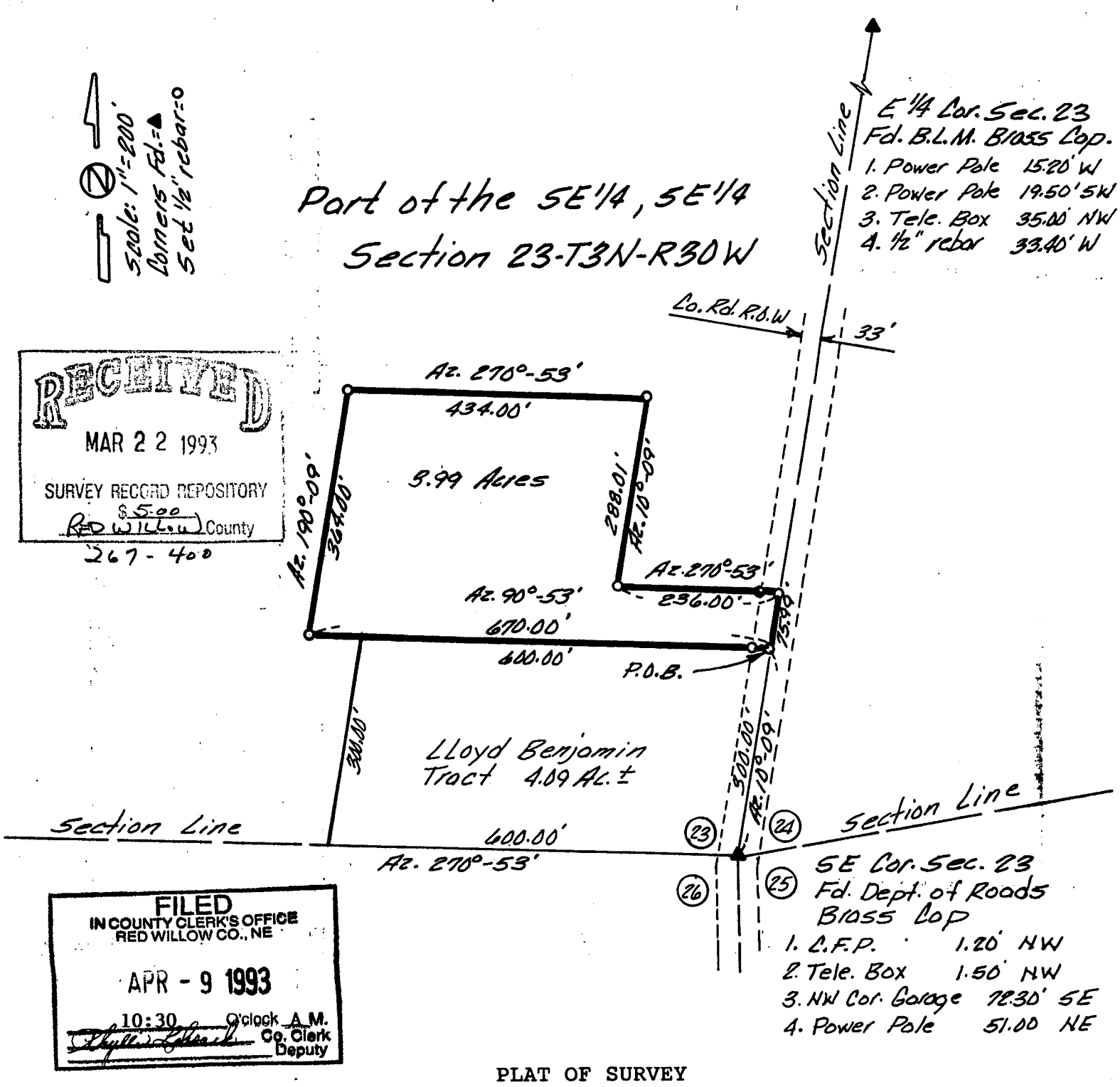

RECEIVED
MAR 22 1993
SURVEY RECORD REPOSITORY
$5.00
RED WILLOW County
267-400

FILED
IN COUNTY CLERK'S OFFICE
RED WILLOW CO., NE
APR - 9 1993
10:30 O'clock A.M.
Co. Clerk
Deputy

PLAT OF SURVEY

I hereby state that the above Plat of Survey is a true and correct delineation, to the best of my knowledge, of a field survey conducted under my supervision locating a tract of land in the SE1/4, SE1/4 of Section 23, T3N, R30W of the 6th P.M. in Red Willow County, Nebraska, more particularly described as follows;

Referring to the SE corner of said Section 23, thence on Azimuth 10°-09' along the east section line a distance of 300.00 feet to a point which is the NE corner of a 4.09 acre tract, which is the Point of Beginning, thence continuing on Azimuth 10°-09' a distance of 75.99 feet to a point;

Thence on Azimuth 270°-53' a distance of 236.00 feet to a point;

Thence on Azimuth 10°-09' a distance of 288.01 feet to a point;

Thence on Azimuth 270°-53' a distance of 434.00 feet to a point;

Thence on Azimuth 190°-09' a distance of 364.00 feet to a point which is 70 feet west of and on line with the NW corner of a 4.09 acre tract, thence on Azimuth 90°-53' a distance of 670.00 feet to the Point of Beginning.

Said tract containing 3.99 acres, more or less, of which 0.06 acre is existing county road right-of-way leaving a net of 3.93 acres, more or less.

Charles E. Wright
CHARLES E. WRIGHT
Registered Land Surveyor, LS-90

NEBRASKA REGISTERED LS-90 CHARLES E. WRIGHT
CHARLES E. WRIGHT
CONSULTING ENGINEER, INC.
McCOOK, NEBRASKA

Book: Red Willow County Miscl. #4

Date: March, 1993

Proj: Palic
Pt. SE¼, SE¼ Section 23-3-30

Section....., Township.....North, Range....., and that said survey was accurately made, according to law and the established rules and regulations governing the subdivision of sections, and that all corners were perpetuated with durable material as provided by law and as specifically set forth in the foregoing field notes; and that said notes and map have been compared with the memorandum notes of survey and are true and correct.

Witness my hand this.....day of.....19.....

.....*County Surveyor.*

PLAT OF SURVEY

Section or Lot ..... Twp. or Blk. ..... Range ..... {East / West} 6th P. M.

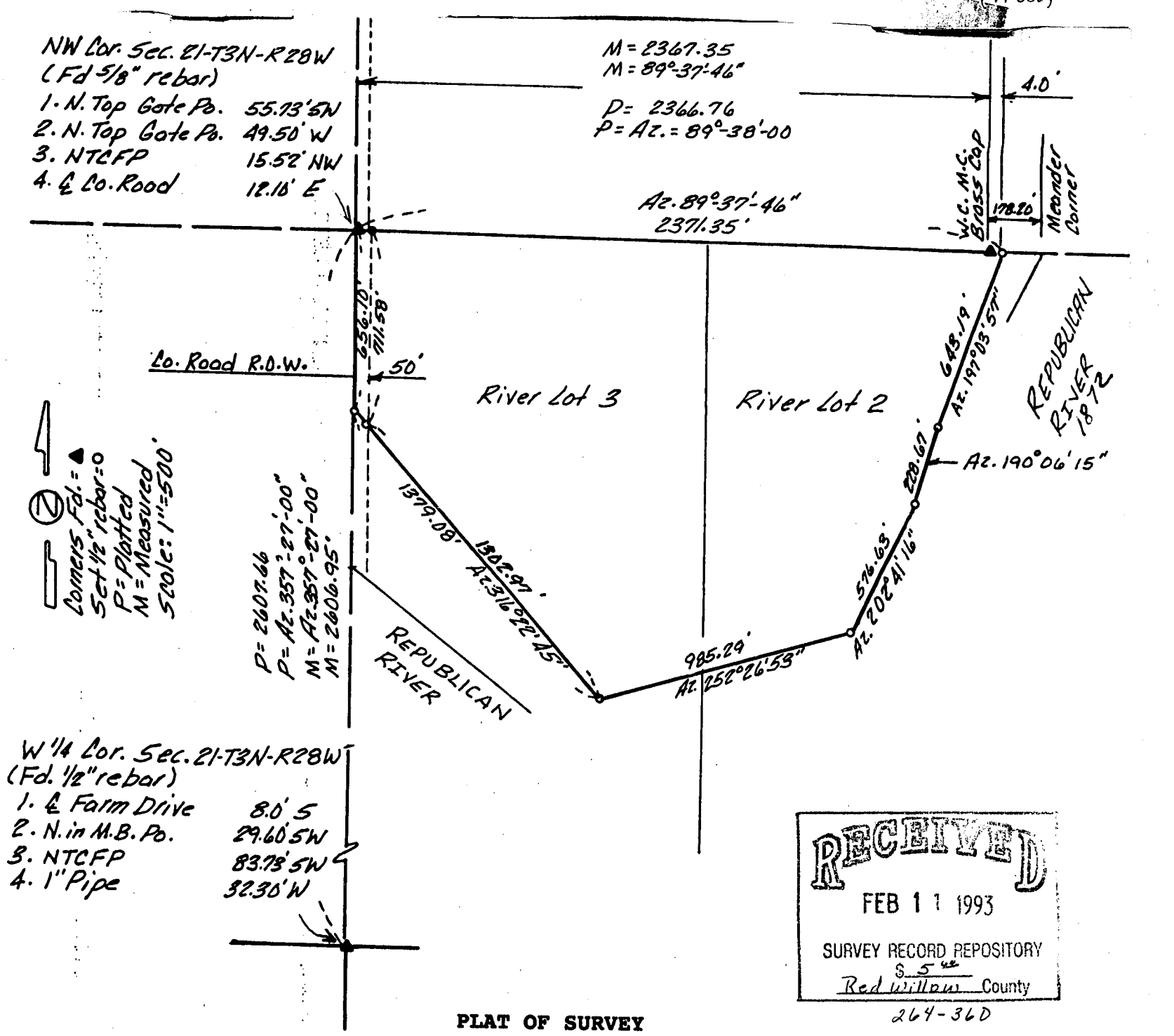

RECEIVED
FEB 11 1993
SURVEY RECORD REPOSITORY
$ 5.00
Red Willow County
264-36D

PLAT OF SURVEY

I hereby state that the above Plat of Survey is a true and correct delineation, to the best of my knowledge, of a field survey conducted under my supervision locating a tract of land in River Lots 2 and 3 in the NW1/4 of Section 21, T3N, R28W of the 6th P.M. in Red Willow County, Nebraska, more particularly described as follows:

Beginning at the NW Corner of said Section 21; Thence on Azimuth 89 37'46" along the North section line a distance of 2371.35 feet to a point;

Thence on Azimuth 197 03'57" a distance of 643.19 feet to a point;

Thence on Azimuth 190 06'15" a distance of 228.67 feet to a point;

Thence on Azimuth 202 41'16" a distance of 576.63 feet to a point;

Thence on Azimuth 252 26'53" a distance of 985.29 feet to a point;

Thence on Azimuth 316 22'45" a distance of 1379.08 feet to a point on the West line of said Section 21;

Thence on Azimuth 357 27'00" along the West section line a distance of 656.10 feet to the Point of Beginning;

Said tract containing 65.81 acres, more or less, of which 0.78 acre is existing county road right-of-way leaving a net of 65.03 acres, more or less.

INCOMPLETE RECEIVED
RED WILLOW CO., NE
2 4 1993
9:20 O'clock A.M.
Phyllis Lebsock Co. Clerk

NEBRASKA REGISTERED LS-90 LAND SURVEYOR CHARLES E. WRIGHT

Charles E. Wright
CHARLES E. WRIGHT
Registered Land Surveyor, LS-90

Book: Red Willow County Misc. 4
Date: February 8, 1993

CHARLES E. WRIGHT
CONSULTING ENGINEER, INC.
McCOOK, NEBRASKA

Proj: Tract in River Lots 2 & 3 ~~in NW¼ of Section 21-3-28~~
Red Willow County

Section ....., Township ..... North, Range ....., and that said survey was accurately made, according to law and the established rules and regulations governing the subdivision of sections, and that all corners were perpetuated with durable material as provided by law and as specifically set forth in the foregoing field notes; and that said notes and map have been compared with the memorandum notes of survey and are true and correct.

Witness my hand this ..... day of ..... 19.....

..... County Surveyor.

PLAT OF SURVEY

.....Section or Lot.....Twp. or Blk.....Range..... {East / West} 6th P. M.



CERTIFICATES

Application for survey of.....*Section*....., *Township*....., *North, Range*.....,

by....., *19*....., *owner of the*.....

.....*of said section.*

Interested parties were notified by.....*on the*.....*day of*.....*19*.....,
(Mail or Personal Service)

of date when said survey would begin. Interested parties present were.....

.....

OATH OF CHAINMEN

We,.....*and*.....,

do hereby certify that, after being duly sworn, we assisted....., *County Surveyor, in the survey of*

.....*Section*....., *Township*.....*North, Range*.....

and that all lines of said survey were accurately measured by us according to instructions given us and to the best of our skill and ability.

Subscribed in my presence and sworn to before me .....*Chainman,*

this.....*day of*.....*19*..... .....*Chainman,*

..... *County Surveyor.* ..... *Chainman.*

SURVEYOR'S CERTIFICATE

I hereby certify that on the.....*day of*.....*19*....., *I surveyed*

.....

Section....., *Township*.....*North, Range*....., *and that said survey was accurately made, according to law and the established rules and regulations governing the subdivision of sections, and that all corners were perpetuated with durable material as provided by law and as specifically set forth in the foregoing field notes; and that said notes and map have been compared with the memorandum notes of survey and are true and correct.*

Witness my hand this.....*day of*.....*19*.....

.....*County Surveyor.*

PLAT OF SURVEY

Section or Lot ..... Twp. or Blk. ..... Range ..... (East / West) 6th P. M.

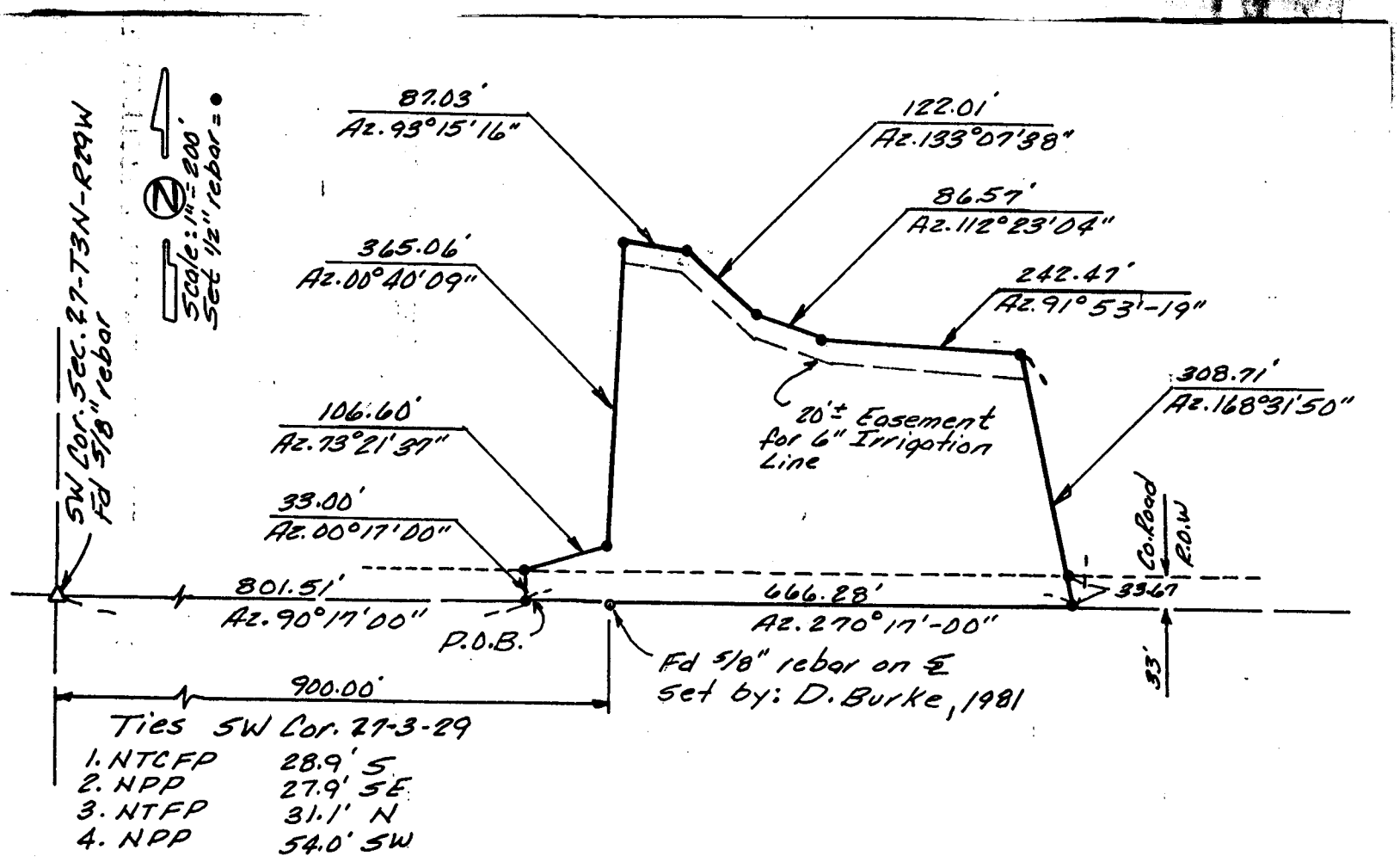

PLAT OF SURVEY

I hereby state that the above Plat of Survey is a true and correct delineation, to the best of my knowledge, of a field survey conducted under my supervision locating a tract of land in the SW1/4 of Section 27, T3N, R29W of the 6th P.M. in Red Willow County, Nebraska, more particularly described as follows:

Referring to the southwest corner of said Section 27, Thence on Azimuth 90 17'00" along the south section line a distance of 801.51 feet to the Point of Beginning;

Thence on Azimuth 00 17'00" a distance of 33.00 feet to a point;
Thence on Azimuth 73 21'37" a distance of 106.60 feet to a point;
Thence on Azimuth 00 40'09" a distance of 365.06 feet to a point;
Thence on Azimuth 93 15'16" a distance of 87.03 feet to a point;
Thence on Azimuth 133 07'38" a distance of 122.01 feet to a point;
Thence on Azimuth 112 23'04" a distance of 86.57 feet to a point;
Thence on Azimuth 91 53'19" a distance of 242.47 feet to a point;
Thence on Azimuth 168 31'50" a distance of 308.71 feet to a point on the south section line of said Section 27;
Thence on Azimuth 270 17'00" along the south section line a distance of 666.28 feet to the Point of Beginning;

Said tract containing 4.28 acres, more or less, of which 0.50 acre is existing county road right-of-way leaving a net of 3.78 acres, more or less.

Charles E. Wright
CHARLES E. WRIGHT
Registered Land Surveyor, LS-90

FILED
IN COUNTY CLERK'S OFFICE
RED WILLOW CO., NE
MAR 3 1993
9:50 O'clock A.M.
Co. Clerk
Deputy

NEBRASKA REGISTERED LS-90 LAND SURVEYOR CHARLES E. WRIGHT

RECEIVED
APR 1 1993
SURVEY RECORD REPOSITORY
$5.00
RED WILLOW County
268-31

Book: Red Willow County Miscl. #4

Date: March 26, 1993

CHARLES E. WRIGHT
CONSULTING ENGINEER, INC.
McCOOK, NEBRASKA

Proj. Corey-Traphagan
SE¼ Section 27-3-29

Section ....., Township ..... North, Range ....., and that said survey was accurately made, according to law and the established rules and regulations governing the subdivision of sections, and that all corners were perpetuated with durable material as provided by law and as specifically set forth in the foregoing field notes; and that said notes and map have been compared with the memorandum notes of survey and are true and correct.

Witness my hand this ..... day of ..... 19.....

..... County Surveyor.

PLAT OF SURVEY

.....Section or Lot.....Twp. or Blk.....Range..... {East / West} 6th P. M.

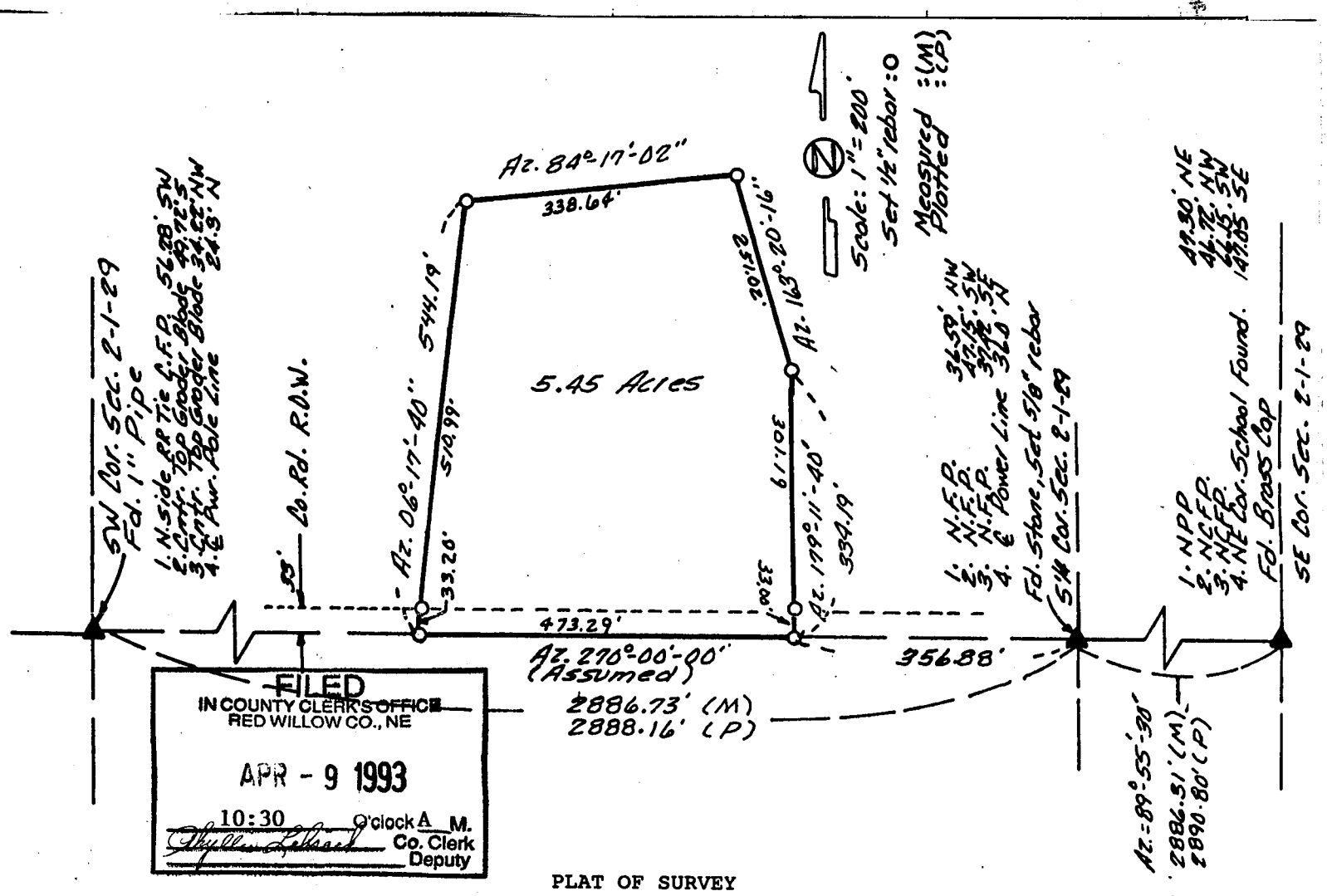

FILED
IN COUNTY CLERK'S OFFICE
RED WILLOW CO., NE
APR - 9 1993
10:30 O'clock A M.
Co. Clerk
Deputy

PLAT OF SURVEY

I hereby state that the above Plat of Survey is a true and correct delineation, to the best of my knowledge, of a field survey conducted under my supervision locating a tract of land in the SE1/4, SW1/4 of Section 2, T1N, R29W of the 6th P.M. in Red Willow County, Nebraska, more particularly described as follows:

Referring to the South 1/4 corner of said Section 2, Thence on Azimuth 270° 00'00" along the South section line a distance of 356.88 feet to the Point of Beginning;

Thence continuing on Azimuth 270° 00'00" a distance of 473.29 feet to a point;
Thence on Azimuth 06° 17'40" a distance of 544.19 feet to a point;
Thence on Azimuth 84° 17'02" a distance of 338.64 feet to a point;
Thence on Azimuth 163° 20'16" a distance of 251.02 feet to a point;
Thence on Azimuth 179° 11'40" a distance of 334.19 feet to the Point of Beginning;

Said tract containing 5.45 acres, more or less, of which 0.36 acre is existing county road right-of-way leaving a net of 5.09 acres, more or less.

RECEIVED
MAR 26 1993
SURVEY RECORD REPOSITORY
$ 5.00
RED WILLOW County
267-463

NEBRASKA REGISTERED LAND SURVEYOR LS-90

Charles E. Wright
CHARLES E. WRIGHT
Registered Land Surveyor, LS-90

CHARLES E. WRIGHT
CONSULTING ENGINEER, INC.
McCOOK, NEBRASKA

Book: Red Willow County Miscl. #4
Date: March, 1993
Proj: Tract in SE¼ SW¼ 2-1-29
Leroy Leibrandt

A

by

In

of date wh

We,

do hereby certify that, after being duly sworn, we assisted.....*, County Surveyor, in the survey of*

.....*Section*.....*, Township*.....*North, Range*.....
and that all lines of said survey were accurately measured by us according to instructions given us and to the best of our skill and ability.

Subscribed in my presence and sworn to before me .....*Chainman,*

this.....*day of*.....*19*..... .....*Chainman,*

.....*County Surveyor.* .....*Chainman.*

SURVEYOR'S CERTIFICATE

I hereby certify that on the.....*day of*.....*19*....., *I surveyed*

.....

Section....., *Township*.....*North, Range*....., *and that said survey was accurately made, according to law and the established rules and regulations governing the subdivision of sections, and that all corners were perpetuated with durable material as provided by law and as specifically set forth in the foregoing field notes; and that said notes and map have been compared with the memorandum notes of survey and are true and correct.*

Witness my hand this.....*day of*.....*19*.....

.....*County Surveyor.*

PLAT OF SURVEY

.....Section or Lot.....Twp. or Blk.....Range..... {East / West} 6th P. M.

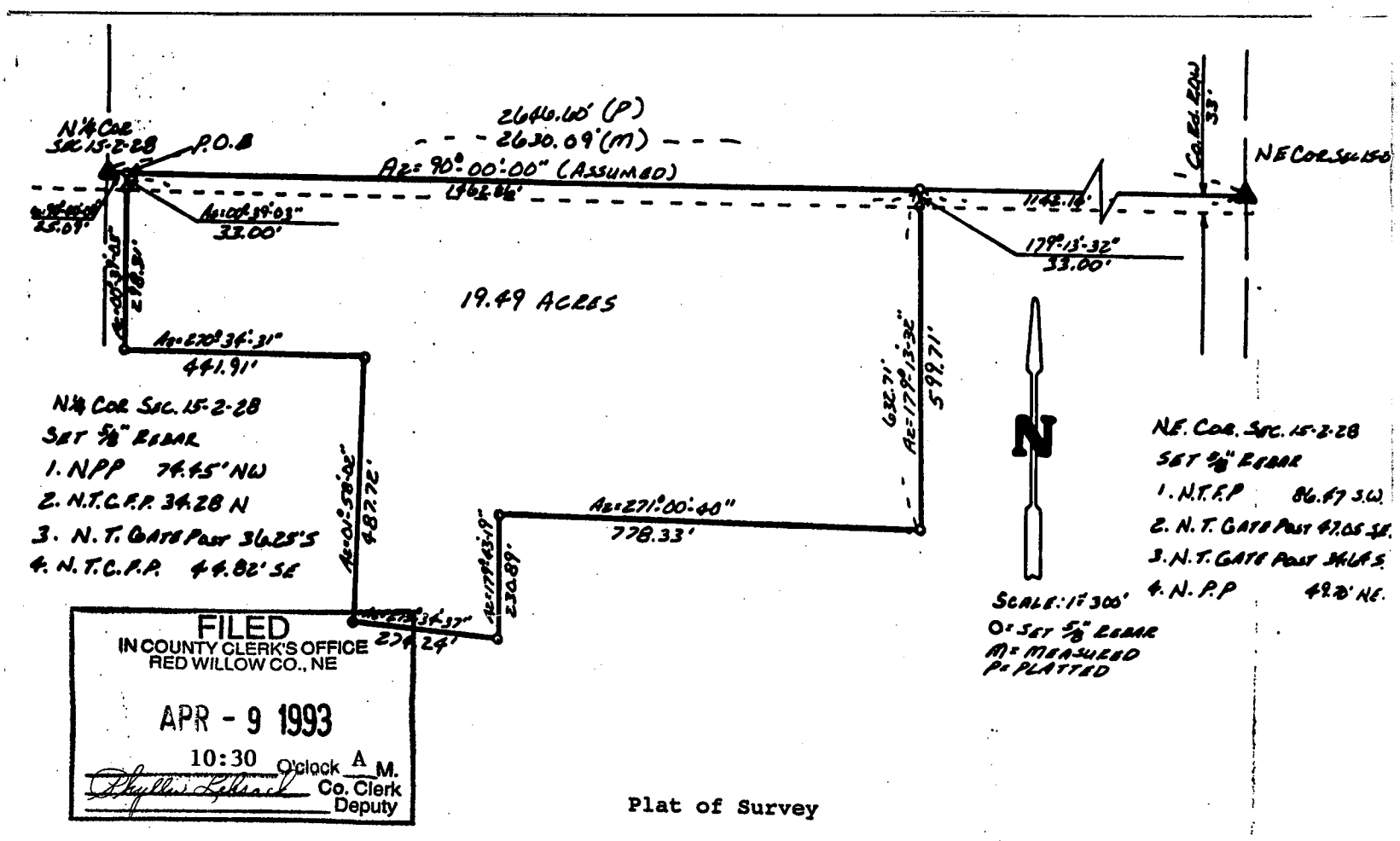

FILED
IN COUNTY CLERK'S OFFICE
RED WILLOW CO., NE
APR - 9 1993
10:30 O'clock A M.
Phyllis Lybarger Co. Clerk
Deputy

Plat of Survey

I hereby state that the above Plat of Survey is a true and correct delineation, to the best of my knowledge, of a field survey conducted under my supervision locating a tract of land in the NE1/4 of Section 15, T2N, R28W of the 6th P.M. in Red Willow County, Nebraska, more particularly described as follows:

Referring to the N1/4 corner of said Section 15, Thence on Azimuth 90°00'00" along the North section line a distance of 25.09 feet to the Point of Beginning;

Thence on continuing Azimuth 90°00'00" a distance of 1462.86 feet to a point;
Thence on Azimuth 179°13'32" a distance of 632.71 feet to a point;
Thence on Azimuth 271°00'40" a distance of 778.33 feet to a point;
Thence on Azimuth 179°43'19" a distance of 230.89 feet to a point;
Thence on Azimuth 275°34'37" a distance of 274.24 feet to a point;
Thence on Azimuth 01°58'02" a distance of 487.72 feet to a point;
Thence on Azimuth 270°34'31" a distance of 441.91 feet to a point;
Thence on Azimuth 00°39'03" a distance of 331.31 feet to the Point of Beginning;

Said tract containing 19.49 acres, more or less, of which 1.11 acres is existing county road right-of-way leaving a net of 18.38 acres, more or less.

RECEIVED
MAR 26 1993
SURVEY RECORD REPOSITORY
$ 5.00
Red Willow County
267-464

NEBRASKA REGISTERED LS-90 LAND SURVEYOR CHARLES E. WRIGHT

Charles E. Wright
CHARLES E. WRIGHT
Registered Land Surveyor, LS-90

CHARLES E. WRIGHT
CONSULTING ENGINEERS, INC.
McCOOK, NEBRASKA 69001

App.....,
by.....
.....
Inte.....,
of date whe.....
.....

Book: Red Willow County Miscl. #04
Date: March, 1993

Proj: Pt. NE¼ 15-2-28
Kent Been

We,.....,

do hereby certify that, after being duly sworn, we assisted....., County Surveyor, in the survey of

.....Section....., Township.....North, Range.....

and that all lines of said survey were accurately measured by us according to instructions given us and to the best of our skill and ability.

Subscribed in my presence and sworn to before me .....Chainman,

this.....day of.....19..... .....Chainman,

..... County Surveyor. .....Chainman.

SURVEYOR'S CERTIFICATE

I hereby certify that on the.....day of.....19....., I surveyed

.....

Section....., Township.....North, Range....., and that said survey was accurately made, according to law and the established rules and regulations governing the subdivision of sections, and that all corners were perpetuated with durable material as provided by law and as specifically set forth in the foregoing field notes; and that said notes and map have been compared with the memorandum notes of survey and are true and correct.

Witness my hand this.....day of.....19.....

.....County Surveyor.

PLAT OF SURVEY

.....Section or Lot.....Twp. or Blk.....Range..... {East / West} 6th P. M.

E 1/4 Cor. SEC. 17-2-30
Found B.L.M. Brass Cap

1. NTFP.	46.33' NE
2. NPP	96.52' SW
3. N.Top. Wing Pile	90.85' NW
4. N.Top Wing Pile	90.85' NE

80 Rod Corner
Set 5/8" Rebar.

1. NTFP	42.25' NE
2. NTFP	34.10' E
3. NTFP	38.48' SE
4. NTFP	52.22' SE

SE Corner Sec. 17-2-30
Found B.L.M. Brass Cap

1. Brass Cap	43.8' SE
2. Brass Cap	45.0' SW
3. NTCFP	73.40' NE
4. NTCFP	89.10' NE

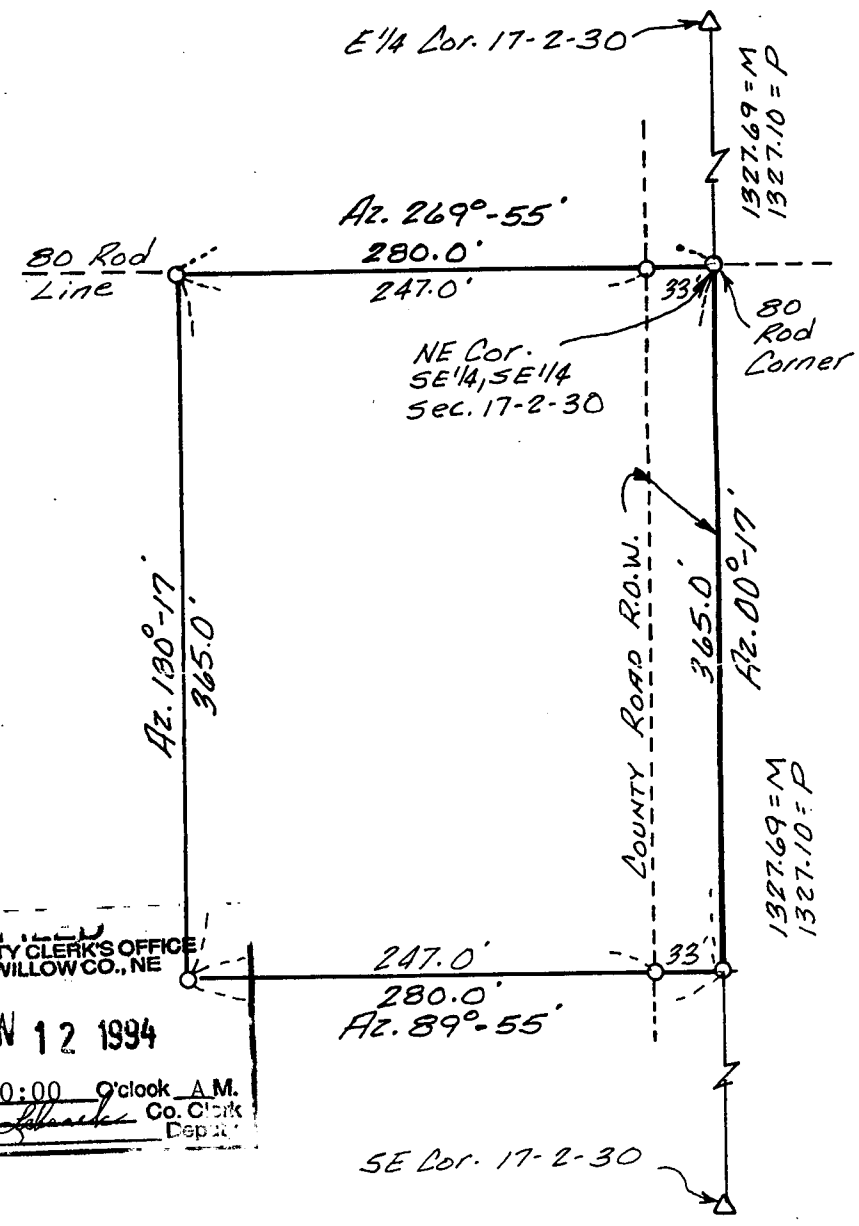

RECEIVED
DEC 22 1993
SURVEY RECORD REPOSITORY
$ 5.00
RED WILLOW County
285-692

FILED
COUNTY CLERK'S OFFICE
RED WILLOW CO., NE
JAN 12 1994
10:00 O'clock A.M.
Co. Clerk
Deputy

PLAT OF SURVEY

I hereby certify that the above Plat of Survey is a true and correct delineation, to the best of my knowledge, of a field survey conducted under my supervision locating a tract of land in the SE¼, SE¼ of Section 17, T2N, R30W of the 6th P.M. in Red Willow County, Nebraska, more particularly described as follows:

Beginning at the NE corner of the SE¼, SE¼ of said Section 17; thence on Azimuth 269°55' along the 80 rod line a distance of 280.0 feet to a point; thence on Azimuth 180°17' a distance of 365.0 feet to a point; thence on Azimuth 89°55' a distance of 280.0 feet to a point on the East line of said Section 17; thence on Azimuth 00°17' along the section line a distance of 365.0 feet to the Point of Beginning;

Said tract containing 2.35 acres, more or less, of which 0.28 acre is existing county road right-of-way, leaving a net of 2.07 acres, more or less.

NEBRASKA REGISTERED LS-90 LAND SURVEYOR CHARLES E. WRIGHT

CHARLES E. WRIGHT
Registered Land Surveyor, LS-90

CHARLES E. WRIGHT
CONSULTING ENGINEERS, INC.
McCOOK, NEBRASKA 69001

Book:
Date: December, 1993

Proj: McCook Nat'l Bank & Gateway
Meyers Land Transfer
200-05-001-93 Clint Rube

by.....

I

of date u

W ..... *and* .....,

do hereby certify that, after being duly sworn, we assisted....., *County Surveyor, in the survey of*

.....*Section*....., *Township*.....*North, Range*.....

and that all lines of said survey were accurately measured by us according to instructions given us and to the best of our skill and ability.

Subscribed in my presence and sworn to before me .....*Chainman,*

this.....*day of*.....*19*..... .....*Chainman,*

..... *County Surveyor.* .....*Chainman.*

SURVEYOR'S CERTIFICATE

I hereby certify that on the.....*day of*.....*19*....., *I surveyed*

.....

Section....., *Township*.....*North, Range*....., *and that said survey was accurately made, according to law and the established rules and regulations governing the subdivision of sections, and that all corners were perpetuated with durable material as provided by law and as specifically set forth in the foregoing field notes; and that said notes and map have been compared with the memorandum notes of survey and are true and correct.*

Witness my hand this.....*day of*.....*19*.....

.....*County Surveyor.*

PLAT OF SURVEY

.....Section or Lot.....Twp. or Blk.....Range..... {East / West} 6th P. M.

574755

FILED
IN COUNTY CLERK'S OFFICE
RED WILLOW CO., NE
JUN 30 1995
9:30 O'clock A M.
Co. Clerk
Deputy

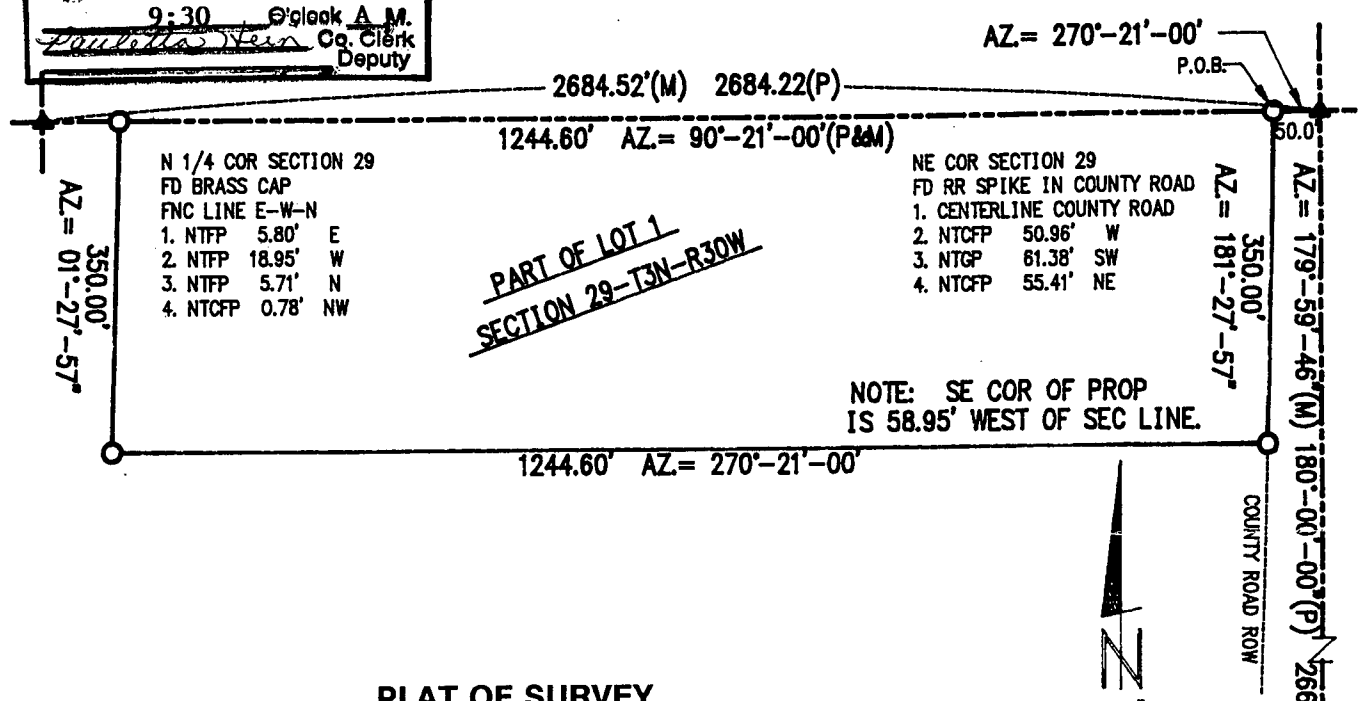

RECEIVED
JUN 12 1995
SURVEY RECORD REPOSITORY
$5.00
RED WILLOW County
320-399

PLAT OF SURVEY

Part of Lot 1, Section 29, T3N, R30W

Red Willow County, Nebraska

I hereby certify that the above Plat of Survey is a true and correct delineation, to the best of my knowledge, of a field survey conducted under my supervision locating a tract of land in Lot 1, of Section 29, T3N, R30W of the 6th P.M. in Red Willow County, Nebraska, more particularly described as follows:

Referring to the NE corner of said Section 29, thence on Azimuth 270°21'00" along the north section line a distance of 50.00 feet to a point on the west right-of-way line of a county road which is the Point of Beginning;

Thence on Azimuth 181°27'57" along said right-of-way line a distance of 350.00 feet to a point;

Thence on Azimuth 270°21'00" a distance of 1244.60 feet to a point;

Thence on Azimuth 01°27'57" a distance of 350.00 feet to a point on the north line of said Section 29;

Thence on Azimuth 90°21'00" along the north line of said Section 29 a distance of 1244.60 feet to the Point of Beginning.

Said tract containing 10.00 acres, more or less.

Gerhard H. Dicenta

GERHARD H. DICENTA
Registered Land Surveyor, LS-514

NEBRASKA REGISTERED LS-514 LAND SURVEYOR GERHARD H. DICENTA

Book: Red Willow County Misc. 6
Date: June 9, 1995

CHARLES E. WRIGHT
CONSULTING ENGINEERS, INC.
McCOOK, NEBRASKA 69001

Proj: Arlyn Curl
Pt. L1, Sec 29-3-30
Red Willow County

by..... .... *19*....., ... *of date* .... *do here* .... *urvey of* .... *and the* ..... *were accurately measured by us according to instructions given us and to the best of our skill and ability.*

Subscribed in my presence and sworn to before me ..... *Chainman,*

this.....*day of*.....*19*..... ..... *Chainman,*

..... *County Surveyor.* ..... *Chainman.*

SURVEYOR'S CERTIFICATE

I hereby certify that on the.....*day of*.....*19*....., *I surveyed*

.....

Section....., *Township*.....*North, Range*....., *and that said survey was accurately made, according to law and the established rules and regulations governing the subdivision of sections, and that all corners were perpetuated with durable material as provided by law and as specifically set forth in the foregoing field notes; and that said notes and map have been compared with the memorandum notes of survey and are true and correct.*

Witness my hand this.....*day of*.....*19*.....

.....*County Surveyor.*

PLAT OF SURVEY

Section or Lot ..... Twp. or Blk. ..... Range ..... {East / West} 6th P. M.

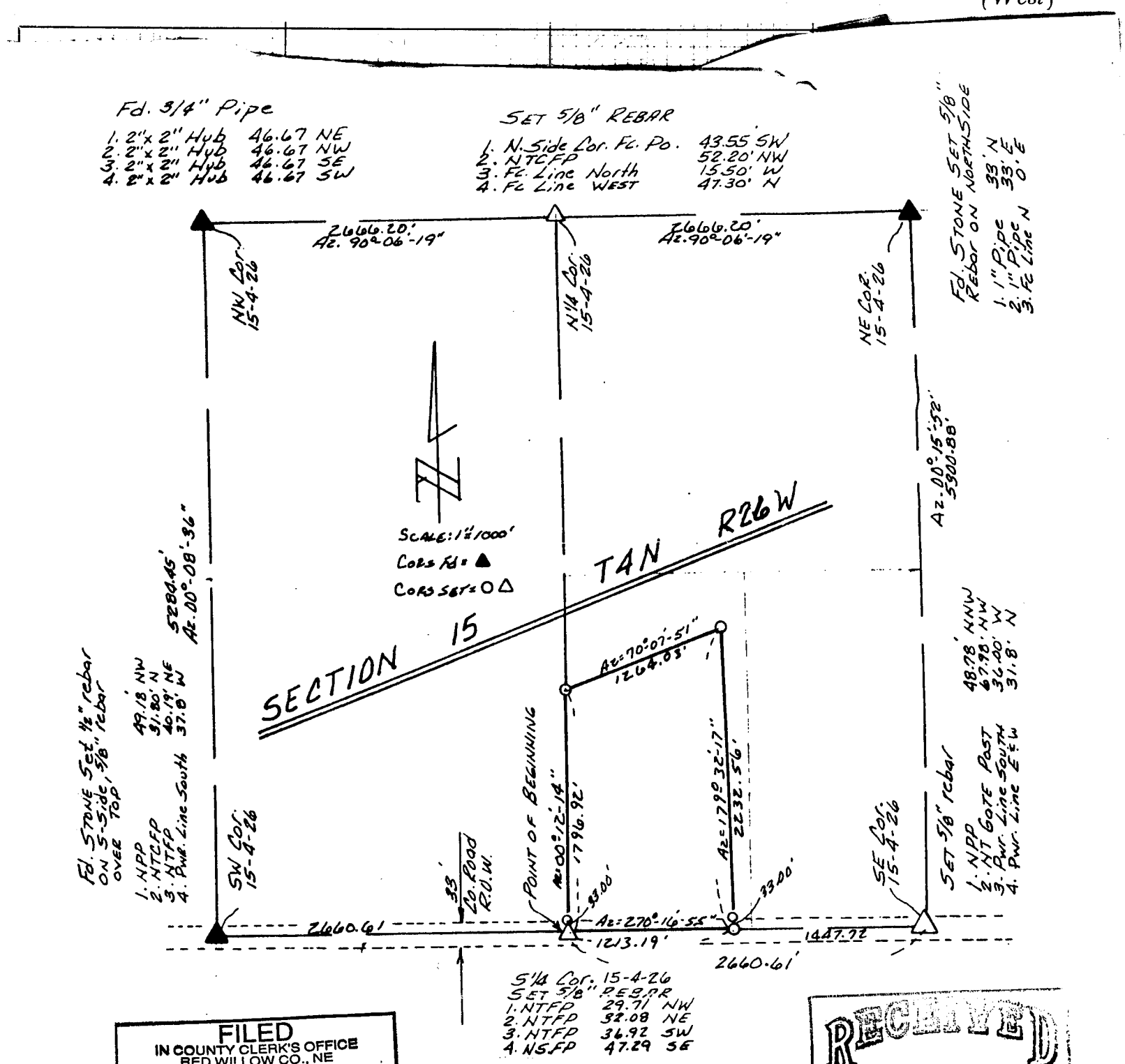

FILED
IN COUNTY CLERK'S OFFICE
RED WILLOW CO., NE
OCT 2 2 1993
9:45 O'clock A.M.
Phyllis Lebsack Co. Clerk
Deputy

RECEIVED
OCT 6 1993
SURVEY RECORD REPOSITORY
$5.00
RED WILLOW County

280-132

PLAT OF SURVEY

I hereby certify that the above Plat of Survey is a true and correct delineation, to the best of my knowledge, of a field survey conducted under my supervision locating a tract of land in the W1/2, SE1/4 of Section 15, T4N, R26W of the 6th P.M. in Red Willow County, Nebraska, more particularly described as follows:

Beginning at the S1/4 corner of said Section 15, thence on Azimuth 00° 12'14" along the 1/4 section line a distance of 1796.92 feet to a point;

Thence on Azimuth 70° 07'51" a distance of 1264.03 feet to a point;

Thence on Azimuth 179° 32'17" a distance of 2232.56 feet to a point on the south line of said W1/4 SE1/4;

Thence on Azimuth 270° 16'55" along said south line a distance of 1213.19 feet to the Point of Beginning;

Said tract containing 55.57 acres, more or less, of which 0.92 acre is existing county road right-of-way leaving a net of 54.65 acres, more or less.

Charles E. Wright
CHARLES E. WRIGHT
Registered Land Surveyor, LS-90

NEBRASKA REGISTERED LS-90 LAND SURVEYOR CHARLES E. WRIGHT

Book:
Date: September, 1993

CHARLES E. WRIGHT
CONSULTING ENGINEER, INC.
McCOOK, NEBRASKA

Proj: Tract in W½, SE¼ 15-4-26
Kenneth Harsch

Section ..... and that said survey was accurately made, according to law and the established rules and regulations governing the subdivision of sections, and that all corners were perpetuated with durable material as provided by law and as specifically set forth in the foregoing field notes; and that said notes and map have been compared with the memorandum notes of survey and are true and correct.

Witness my hand this ..... day of ..... 19.....

..... County Surveyor.

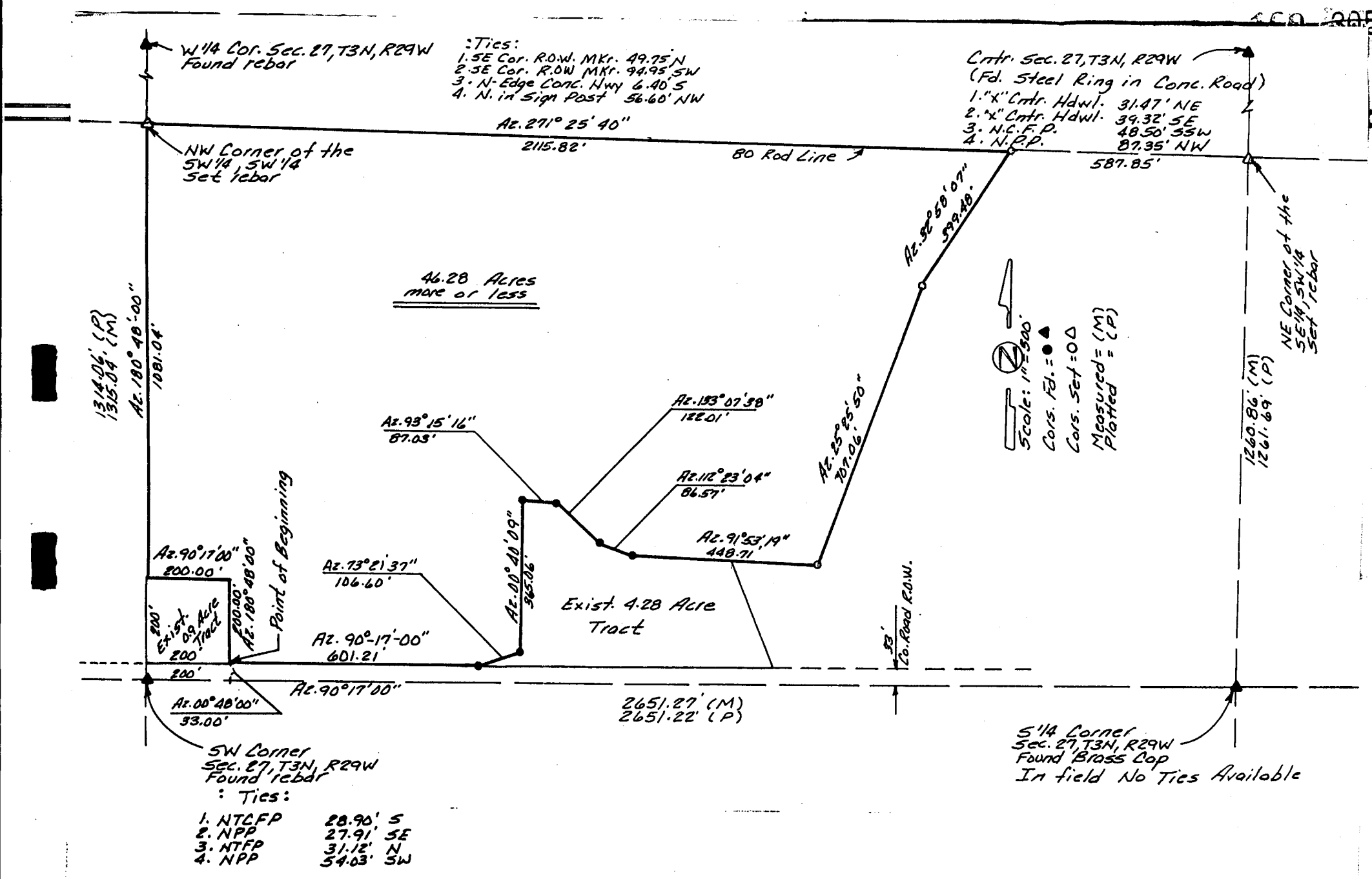

PLAT OF SURVEY

I hereby state that the above Plat of Survey is a true and correct delineation, to the best of my knowledge, of a field survey conducted under my supervision locating a tract of land in the S1/2 of the SW1/4 of Section 27, T3N, R29W of the 6th P.M. in Red Willow County, Nebraska, more particularly described as follows:

Referring to the SW corner of said Section 27; Thence on Azimuth 90 17'00" along the South section line a distance of 200.00 feet to a point;
Thence on Azimuth 00 48'00" a distance of 33.00 feet to a point on the North right-of-way line of a county road which is the Point of Beginning;

Thence on Azimuth 90 17'00" along said right-of-way line a distance of 601.21 feet to a point;
Thence on Azimuth 73 21'37" a distance of 106.60 feet to a point;
Thence on Azimuth 00 40'09" a distance of 365.06 feet to a point;
Thence on Azimuth 93 15'16" a distance of 87.03 feet to a point;
Thence on Azimuth 133 07'38" a distance of 122.01 feet to a point;
Thence on Azimuth 112 23'04" a distance of 86.57 feet to a point;
Thence on Azimuth 91 53'19" a distance of 448.71 feet to a point;
Thence on Azimuth 25 25'50" a distance of 707.06 feet to a point;
Thence on Azimuth 32 58'07" a distance of 399.48 feet to a point on the 80 rod line;
Thence on Azimuth 271 25'40" along the 80 rod line a distance of 2115.82 feet to the NW corner of the SW1/4 of the SW1/4 of said Section 27;
Thence on Azimuth 180 48'00" along the West section line a distance of 1081.04 feet to a point;
Thence on Azimuth 90 17'00" a distance of 200.00 feet to a point;
Thence on Azimuth 180 48'00" a distance of 200.00 feet to the Point of Beginning;
Said tract containing 46.28 acres, more or less.

Charles E. Wright
CHARLES E. WRIGHT
Registered Land Surveyor, LS-90

NEBRASKA REGISTERED LS-90 LAND SURVEYOR

FILED
IN COUNTY CLERK'S OFFICE
RED WILLOW CO., NE
JUN 10 1993
9:30 O'clock A M.
Phyllis Schaub Co. Clerk
Deputy

RECEIVED
MAY 24 1993
SURVEY RECORD REPOSITORY
$5.00
Red Willow County
271-452

Neal Corey - Perry Case

BOOK: Red Willow County Miscl. #4
DATE: May, 1993

260-93

SURVEY TRACT IN NE 1/4 SECTION 17, T. 2 N., R. 29 W., RED WILLOW COUNTY, NEBRASKA

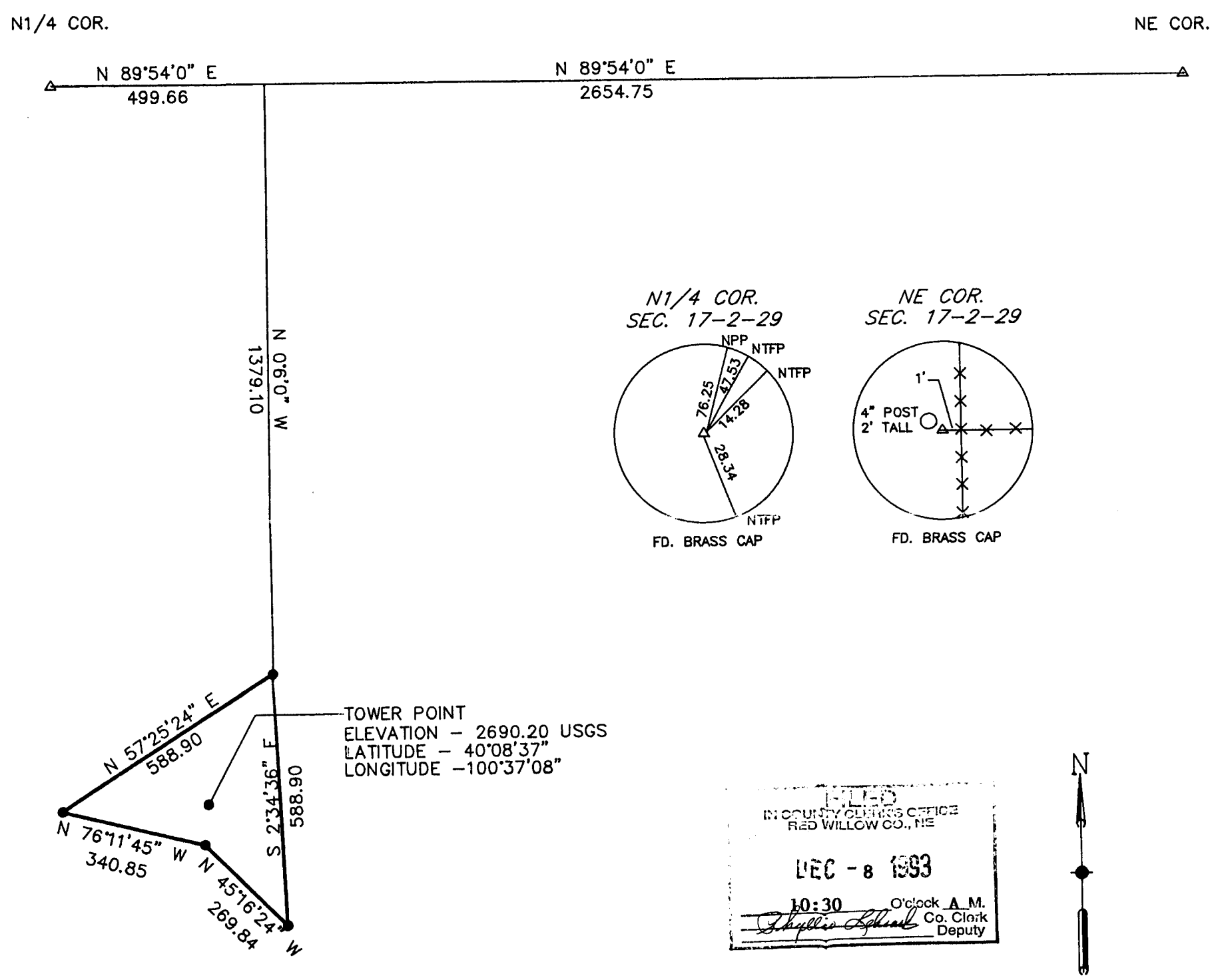

FILED
IN COUNTY CLERK'S OFFICE
RED WILLOW CO., NE
DEC - 8 1993
10:30 O'clock A M.
Phyllis Schaal Co. Clerk
Deputy

Legal Description:

A tract of land located in the Northeast Quarter (NE1/4) of Section 17, Township two (2) North, Range 29 West of the Sixth (6th) P.M. in Red Willow County, Nebraska, described as follows

Commencing at the Northwest corner of said NE1/4, thence N89°54'00"E, along the North line of said NE1/4, 499.66 feet; thence S00°06'00"E, 1379.10 feet to the true point of beginning; thence S02°34'36"E, 588.90 feet; thence N45°16'24"W, 269.84 feet; thence N76°11'45"W, 340.85 feet; thence N57°25'24"E, 588.90 feet to the Point of Beginning

Said tract contains 2.90 acres more or less.

SURVEYOR'S CERTIFICATE:

I DO HEREBY CERTIFY THAT, UNDER MY PERSONAL SUPERVISION, THIS PLAT WAS PREPARED FROM AN ACTUAL SURVEY COMPLETED ON THE 19TH DAY OF MAY, 1990, AND IS CORRECT TO THE BEST OF MY KNOWLEDGE.

Dale W. Sall

DALE W. SALL, REGISTERED LAND SURVEYOR
NEBRASKA REGISTRATION NUMBER 345

NEBRASKA REGISTERED LS-345 LAND SURVEYOR DALE W. SALL

RECEIVED
NOV 1 5 1993
SURVEY RECORD REPOSITORY
$5.00
RED WILLOW County
283-885

OLSSON ASSOCIATES
ENGINEERS
128 West 4th Avenue
Holdrege, NE 68949
308-995-8706

PLAT OF SURVEY

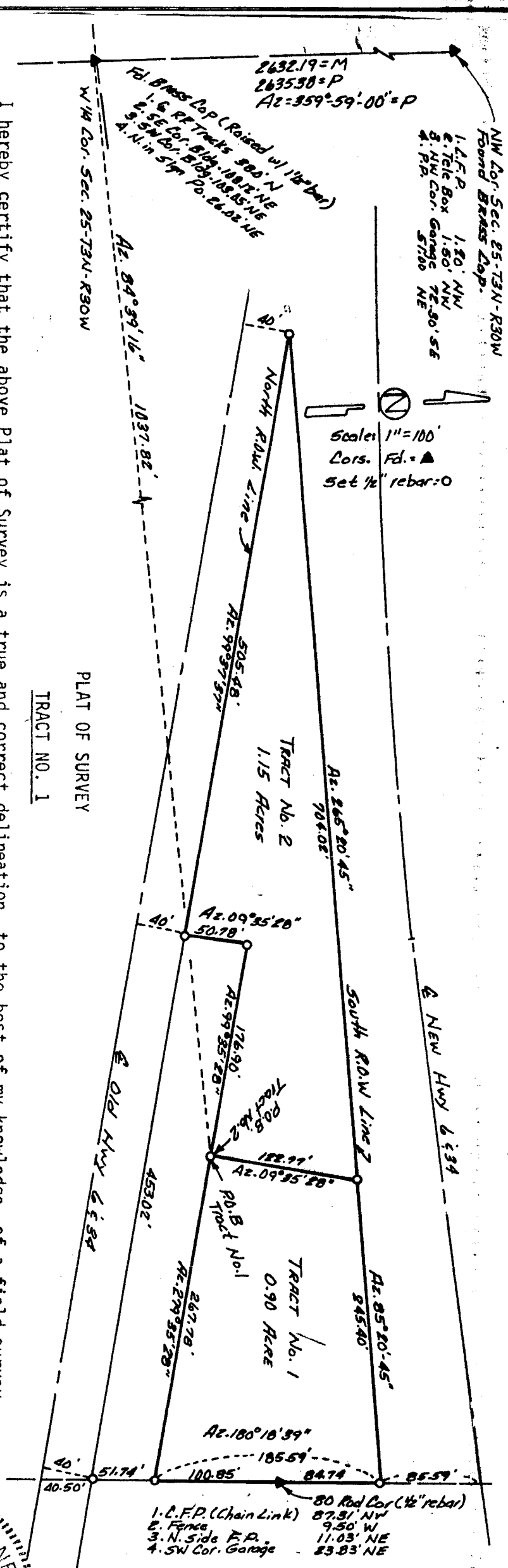

PLAT OF SURVEY

TRACT NO. 1

I hereby certify that the above Plat of Survey is a true and correct delineation, to the best of my knowledge, of a field survey conducted under my supervision locating a tract of land in the W 1/2 of Section 25, T3N, R30W of the 6th P.M. in Red Willow County, Nebraska; more particularly described as follows:

Referring to the West 1/4 Corner of said Section 25; Thence on Azimuth 84°39'16" a distance of 1,037.82 feet to the Point of Beginning;
Thence on Azimuth 09°35'28" a distance of 122.77 feet to a point on the south right-of-way line of U.S. Highway No. 6 & 34;
Thence on Azimuth 85°20'45" along said right-of-way line a distance of 245.40 feet to a point on the 80 rod line;
Thence on Azimuth 180°18'39" along the 80 rod line a distance of 185.59 feet to a point;
Thence on Azimuth 279°35'28" a distance of 267.78 feet to the Point of Beginning;
Said tract containing 0.90 acre, more or less.

TRACT NO. 2

Referring to the West 1/4 Corner of said Section 25; Thence on Azimuth 84°39'16" a distance of 1,037.82 feet to the Point of Beginning;
Thence on Azimuth 09°35'28" a distance of 122.77 feet to a point on the south right-of-way line of U. S. Highway No. 6 & 34;
Thence on Azimuth 265°20'45" along said right-of-way line a distance of 704.02 feet to a point on the north right-of-way line of Old U. S. Highway 6 & 34;
Thence on Azimuth 99°37'37" along said right-of-way line a distance of 505.48 feet to a point;
Thence on Azimuth 09°35'28" a distance of 50.78 feet to a point;
Thence on Azimuth 99°35'28" a distance of 176.90 feet to the Point of Beginning;
Said tract containing 1.15 acre, more or less.

Charles E. Wright
CHARLES E. WRIGHT
Registered Land Surveyor, LS-90

Reab 7-06-93
SRC
85
RED WILLOW
274-110

FILED
IN COUNTY CLERK'S OFFICE
RED WILLOW CO., NE
JUL 28 1993
9:15 o'clock A M.
Co. Clerk
Deputy

LAND SURVEYOR
CHARLES E. WRIGHT
S-5
NEBRASKA
REGISTERED
LS-90

CHARLES E. WRIGHT
CONSULTING ENGINEER, INC.
McCOOK, NEBRASKA

Book: Red Willow Miscl. No. 5

Date: June, 1993

I hereby certify that on the.....day of.....19....., I surveyed

Section....., Township.....North, Range....., and that said survey was accurately made, according to law and the established rules and regulations governing the subdivision of sections, and that all corners were perpetuated with durable material as provided by law and as specifically set forth in the foregoing field notes; and that said notes and map have been compared with the memorandum notes of survey and are true and correct.

Witness my hand this.....day of.....19.....

.....County Surveyor.

PLAT OF SURVEY

.....Section or Lot.....Twp. or Blk.....Range..... {East / West} 6th P. M.

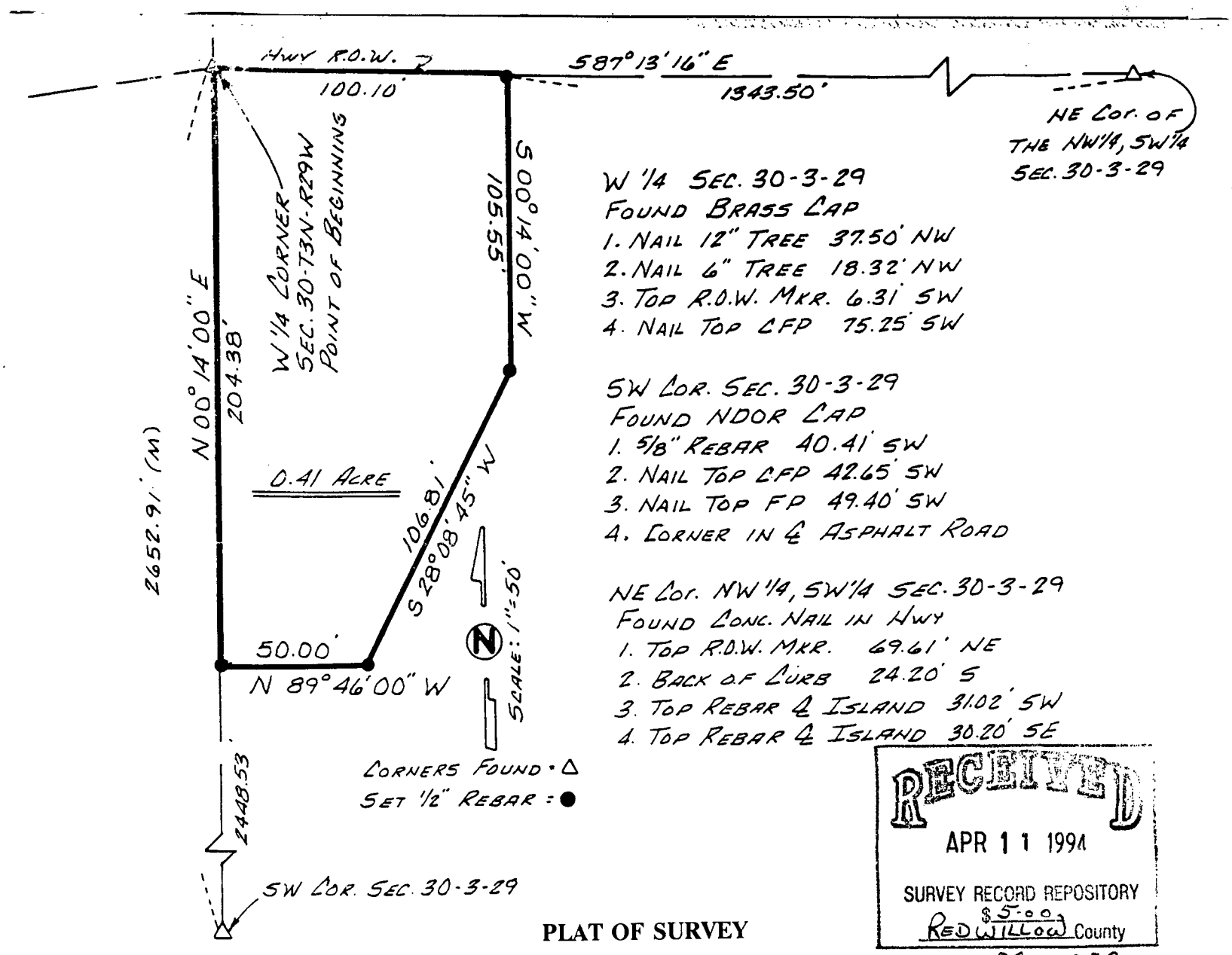

RECEIVED
APR 11 1994
SURVEY RECORD REPOSITORY
$5.00
RED WILLOW County
292-238

PLAT OF SURVEY

I hereby certify that the above Plat of Survey is a true and correct delineation, to the best of my knowledge, of a field survey conducted under my supervision of a tract of land located in the NW¼, SW¼ of Section 30, T3N, R29W of the 6th P.M. in Red Willow County, Nebraska more particularly described as follows:

Beginning at the W¼ corner of said Section 30; Thence bearing S 87°13'16" E along the ¼ section line a distance of 100.10 feet to a point;
Thence bearing S 00°14'00" W a distance of 105.55 feet to a point;
Thence bearing S 28°08'45" W a distance of 106.81 feet to a point;
Thence bearing N 89°46'00" W a distance of 50.00 feet to a point on the West line of said Section 30;
Thence bearing N 00°14'00" E a distance of 204.38 feet to the Point of Beginning;
Said tract containing 0.41 acre, more or less.

FILED
IN COUNTY CLERK'S OFFICE
RED WILLOW CO., NE
APR 21 1994
9:55 O'clock A M.
Co. Clerk
Deputy
Book McCook No. 87

Date: April, 1994

CHARLES E. WRIGHT
CONSULTING ENGINEERS, INC.
McCOOK, NEBRASKA 69001
LS-90

Charles E. Wright
CHARLES E. WRIGHT
Registered Land Surveyor, LS-90

Proj: Tract in NW¼ SW¼ 30-3-29
City of McCook to Wal-Mart

We,.....and.....,

do hereby certify that, after being duly sworn, we assisted.....County Surveyor, in the survey of

.....Section....., Township.....North, Range.....
and that all lines of said survey were accurately measured by us according to instructions given us and to the best of our skill and ability.

Subscribed in my presence and sworn to before me .....*Chainman,*

this.....day of.....19..... .....*Chainman,*

.....County Surveyor. .....*Chainman.*

SURVEYOR'S CERTIFICATE

I hereby certify that on the.....day of.....19....., I surveyed

.....

Section....., Township.....North, Range....., and that said survey was accurately made, according to law and the established rules and regulations governing the subdivision of sections, and that all corners were perpetuated with durable material as provided by law and as specifically set forth in the foregoing field notes; and that said notes and map have been compared with the memorandum notes of survey and are true and correct.

Witness my hand this.....day of.....19.....

.....County Surveyor.

PLAT OF SURVEY

(East) P. M.

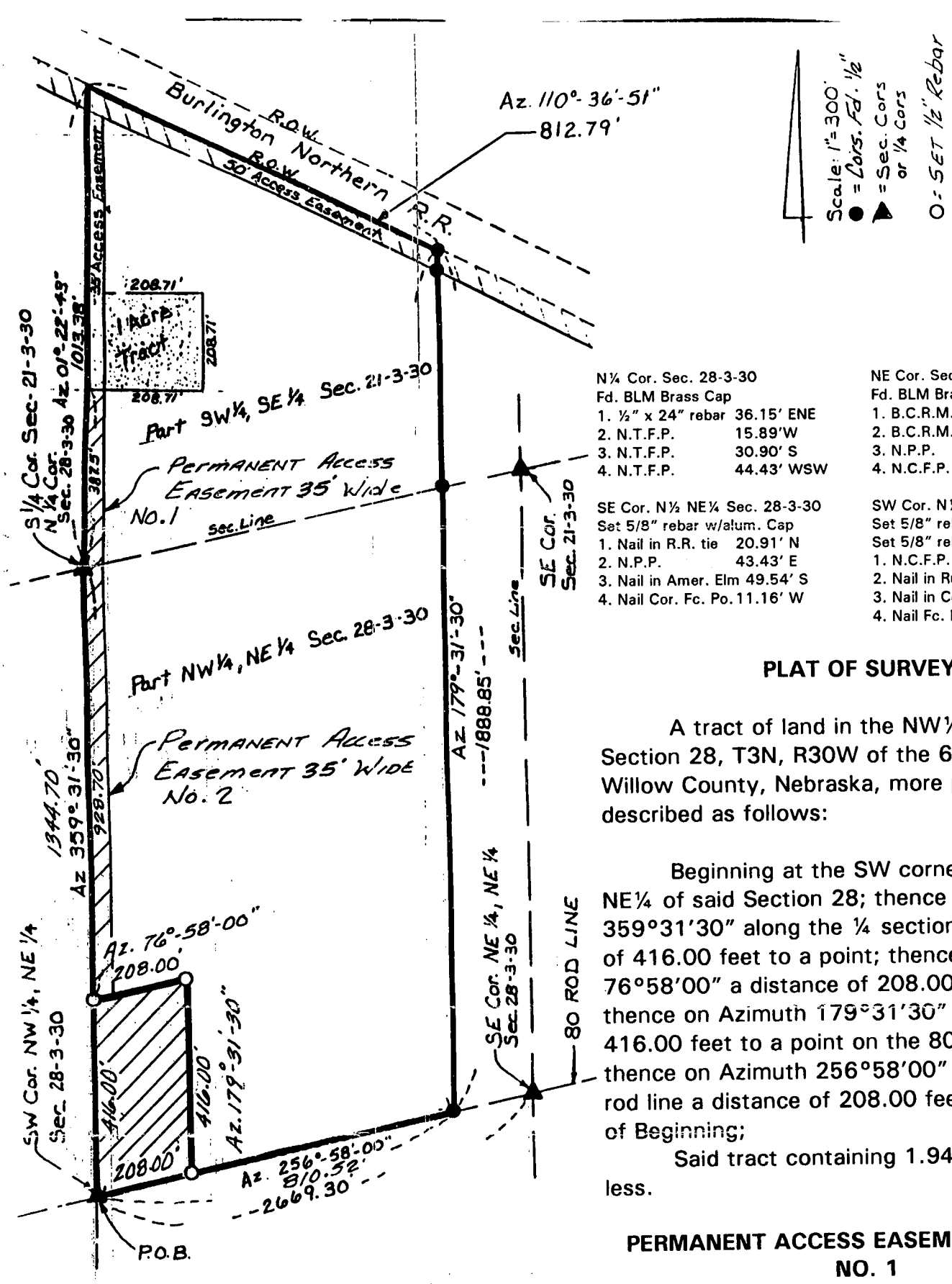

N¼ Cor. Sec. 28-3-30
Fd. BLM Brass Cap
1. ½" x 24" rebar 36.15' ENE
2. N.T.F.P. 15.89'W
3. N.T.F.P. 30.90' S
4. N.T.F.P. 44.43' WSW

NE Cor. Sec. 28-3-30
Fd. BLM Brass Cap
1. B.C.R.M. 46.25' NW
2. B.C.R.M. 42.45' SW
3. N.P.P. 36.72' WSW
4. N.C.F.P. 64.36' NE

SE Cor. N½ NE¼ Sec. 28-3-30
Set 5/8" rebar w/alum. Cap
1. Nail in R.R. tie 20.91' N
2. N.P.P. 43.43' E
3. Nail in Amer. Elm 49.54' S
4. Nail Cor. Fc. Po. 11.16' W

SW Cor. N½ NE¼ Sec. 28-3-30
Set 5/8" rebar Square Rod
Set 5/8" rebar w/alum. Cap
1. N.C.F.P. 21.55' W
2. Nail in Russian Olive 2.08' SW
3. Nail in Cedar Fc. Po. 13.89'E
4. Nail Fc. Po. 37.80' NW

PLAT OF SURVEY

A tract of land in the NW¼, NE¼ of Section 28, T3N, R30W of the 6th P.M. in Red Willow County, Nebraska, more particularly described as follows:

Beginning at the SW corner of the NW¼, NE¼ of said Section 28; thence on Azimuth 359°31'30" along the ¼ section line a distance of 416.00 feet to a point; thence on Azimuth 76°58'00" a distance of 208.00 feet to a point; thence on Azimuth 179°31'30" a distance of 416.00 feet to a point on the 80 rod line; thence on Azimuth 256°58'00" along the 80 rod line a distance of 208.00 feet to the Point of Beginning;

Said tract containing 1.94 acres more or less.

PERMANENT ACCESS EASEMENT 35' WIDE NO. 1

The west 35.0 feet of the south 387.5 feet of the SW¼, SE¼ Section 21, T3N, R30W of the 6th P.M. in Red Willow County, Nebraska.

PERMANENT ACCESS EASEMENT 35' WIDE NO. 2

The west 35.0 feet of the north 928.70 feet of the NW¼, NE¼ of Section 28, T3N, R30W of the 6th P.M. in Red Willow County, Nebraska.

by.....

of da

do he

and t

this...

RECEIVED
DEC 18 1995
SURVEY RECORD REPOSITORY
$5.00
Red Willow County

333-320
FILED
IN COUNTY CLERK'S OFFICE
RED WILLOW CO., NE
JAN 12 1996
9:40 O'clock A M.
Pauletta Stein Co. Clerk
Deputy

GERHARD H. DICENTA
Registered Land Surveyor LS-514
DECEMBER 14, 1995

NEBRASKA REGISTERED LAND SURVEYOR LS-514 GERHARD H. DICENTA

Book: Red Willow County Misc. #6

Date: December 1995

MILLER & ASSOCIATES
Consulting Engineers, P.C.
109 East 2nd Street
McCook, Nebraska 69001

Proj: [illegible]

.....19.....,

survey of

ainman,

ainman,

ainman.

surveyed

Section....., *Township*.....*North, Range*....., *and that said survey was accurately made, according to law and the established rules and regulations governing the subdivision of sections, and that all corners were perpetuated with durable material as provided by law and as specifically set forth in the foregoing field notes; and that said notes and map have been compared with the memorandum notes of survey and are true and correct.*

Witness my hand this.....*day of*.....*19*.....

.....*County Surveyor.*

PLAT OF SURVEY

.....Section or Lot.....Twp. or Blk.....Range..... {East / West} 6th P. M.

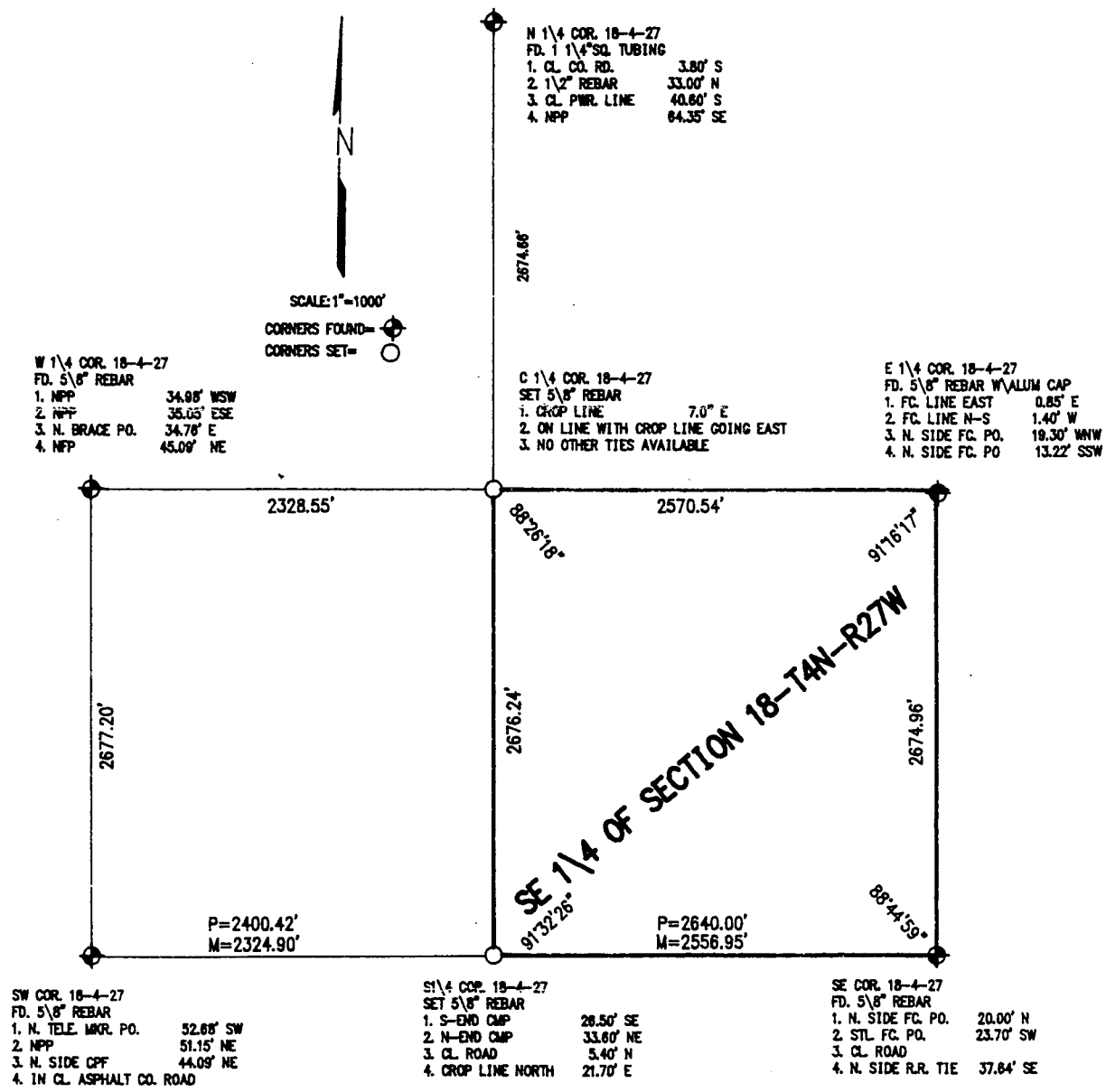

PERPETUATION OF THE SE 1\4 COR OF SECTION 18-T4N-R27W
OF THE 6TH P.M.
RED WILLOW COUNTY , NEBRASKA

Ap

by.....

.....

Ini

of date wh

.....

I HERBY CERTIFY THAT THE ABOVE PLAT OF SURVEY IS A TRUE AND CORRECT DELINEATION OF A FIELD SURVEY CONDUCTED UNDER MY SUPERVISION LOCATING THE SE 1\4 OF SECTION 18, TOWNSHIP 4 NORTH, RANGE 27 WEST OF THE 6TH P.M. IN RED WILLOW COUNTY, NEBRASKA

FILED
IN COUNTY CLERK'S OFFICE
RED WILLOW CO., NE
DEC 29 1995
9:05 O'clock A.M.
Pauletta Hein Co. Clerk
Pauletta Hein Deputy

REGISTERED LS-90 SURVEYOR CHARLES E. WRIGHT

Charles E. Wright

CHARLES E. WRIGHT L.S.-90
RED WILLOW COUNTY SURVEYOR
NOVEMBER 09, 1995

RECEIVED
DEC 1 1995
SURVEY RECORD REPOSITORY
$5.00
Red Willow County
332-35

.....,

.....

.....,

.....

.....

We,.....and.....,

do hereby certify that, after being duly sworn, we assisted....., County Surveyor, in the survey of

.....Section....., Township.....North, Range.....

and that all lines of said survey were accurately measured by us according to instructions given us and to the best of our skill and ability.

Subscribed in my presence and sworn to before me .....Chainman,

this.....day of.....19..... .....Chainman,

..... County Surveyor. .....Chainman.

SURVEYOR'S CERTIFICATE

I hereby certify that on the.....day of.....19....., I surveyed

.....

Section....., Township.....North, Range....., and that said survey was accurately made, according to law and the established rules and regulations governing the subdivision of sections, and that all corners were perpetuated with durable material as provided by law and as specifically set forth in the foregoing field notes; and that said notes and map have been compared with the memorandum notes of survey and are true and correct.

Witness my hand this.....day of.....19.....

.....County Surveyor.

PLAT OF SURVEY

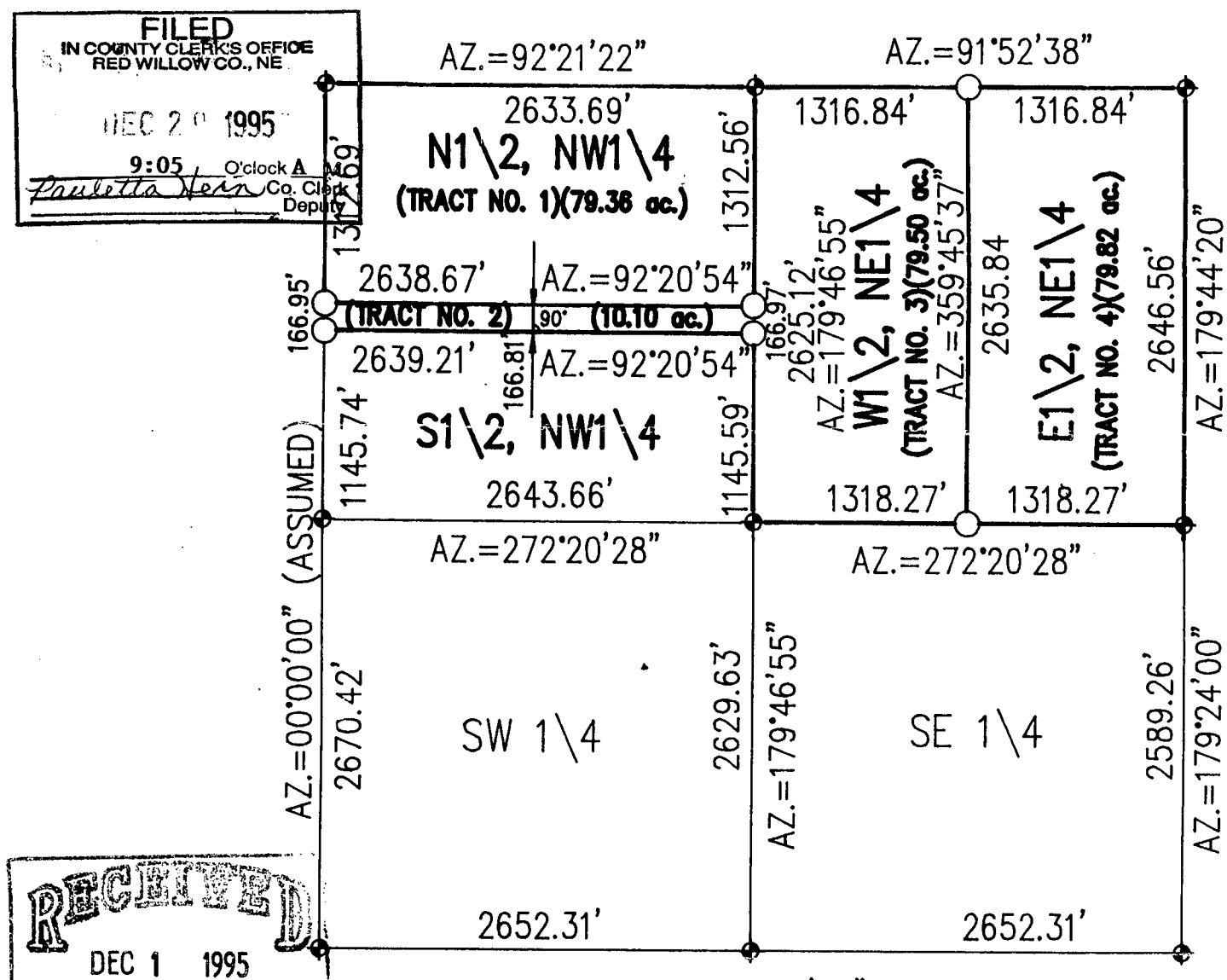

FILED
IN COUNTY CLERK'S OFFICE
RED WILLOW CO., NE
DEC 20 1995
9:05 O'clock A M
Paulette Hein Co. Clerk
Deputy

RECEIVED
DEC 1 1995
SURVEY RECORD REPOSITORY
$500
Red Willow County
332-34

PLAT OF SURVEY

I HEREBY CERTIFY THAT THE ABOVE PLAT OF SUURVEY IS A TRUE AND CORRECT DELINEATION TO THE BEST OF MY KNOWLEDGE LOCATING FOUR TRACTS OF LAND LOCATED IN THE N1\2 OF SECTION 29, TOWNSHIP 2 NORTH, RANGE 27 WEST OF THE 6TH P.M. IN RED WILLOW COUNTY, NEBRASKA MORE PARTICULARLY DESCRIBED AS FOLLOWS:

TRACT NO. 1 N1\2, NW1\4, SECTION 29, TOWNSHIP 2 NORTH, RANGE 27 WEST
TRACT NO. 2 NORTH 166.81' OF THE S1\2, NW1\4 SECTION 29, TOWNSHIP 2 NORTH, RANGE 27 WEST
TRACT NO. 3 W1\2, NE1\4, SECTION 29, TOWNSHIP 2 NORTH, RANGE 27 WEST
TRACT NO. 4 E1\2, NE1\4, SECTION 29, TOWNSHIP 2 NORTH, RANGE 27 WEST

N SCALE: 1"=1000'
FD. CORS. SET BY WRIGHT 11-9-95= ✦
SET 1\2" REBAR = ○

GERHARD H. DICENTA 6-514
NOVEMBER 10, 1995

NEBRASKA REGISTERED LAND SURVEYOR GERHARD H. DICENTA

NW Cor. Sec. 29-2-27		SW Cor. Sec. 29-2-27		N¼ Cor. Sec. 29-2-27		SE Cor. Sec. 29-2-27	
Fd. 5/8" Rebar		Fd. 5/8" Rebar		Fd. 5/8" Rebar		Fd. 5/8" Rebar	
1. NTCFP	56.00' NW	1. NTCFP	45.80' SE	1. NTFP	72.21' SW	1. N-End CMP	52.70' SW
2. NPP	51.40' SE	2. NTCFP	64.10' NW	2. NTFP	83.77' SW	2. CL Drive East	44.00' S
3. Cntr. Top Tele. Riser	50.90' NE	3. NPP	95.00' N E	3. NTFP	94.05' SW	3. CL Drive West	57.00' S
4. CL CMP	28.00' N	4. N. Tele. Riser Po.	59.90' NE	4. NTFP	104.23' SW	4. In CL Co. Rd.	

Ap

by

Int

of date whe

We

do hereby c

and that al

this

low County #6

1995

MILLER & ASSOCIATES
Consulting Engineers, P.C.
109 East 2nd Street
McCook, Nebraska 69001

Proj: N½ Section 29-2-27
Larry Brooks

I he

yed

Section....., *Township*.....*North, Range*....., *and that said survey was accurately made, according to law and the established rules and regulations governing the subdivision of sections, and that all corners were perpetuated with durable material as provided by law and as specifically set forth in the foregoing field notes; and that said notes and map have been compared with the memorandum notes of survey and are true and correct.*

Witness my hand this.....*day of*.....*19*.....

.....*County Surveyor.*

PLAT OF SURVEY

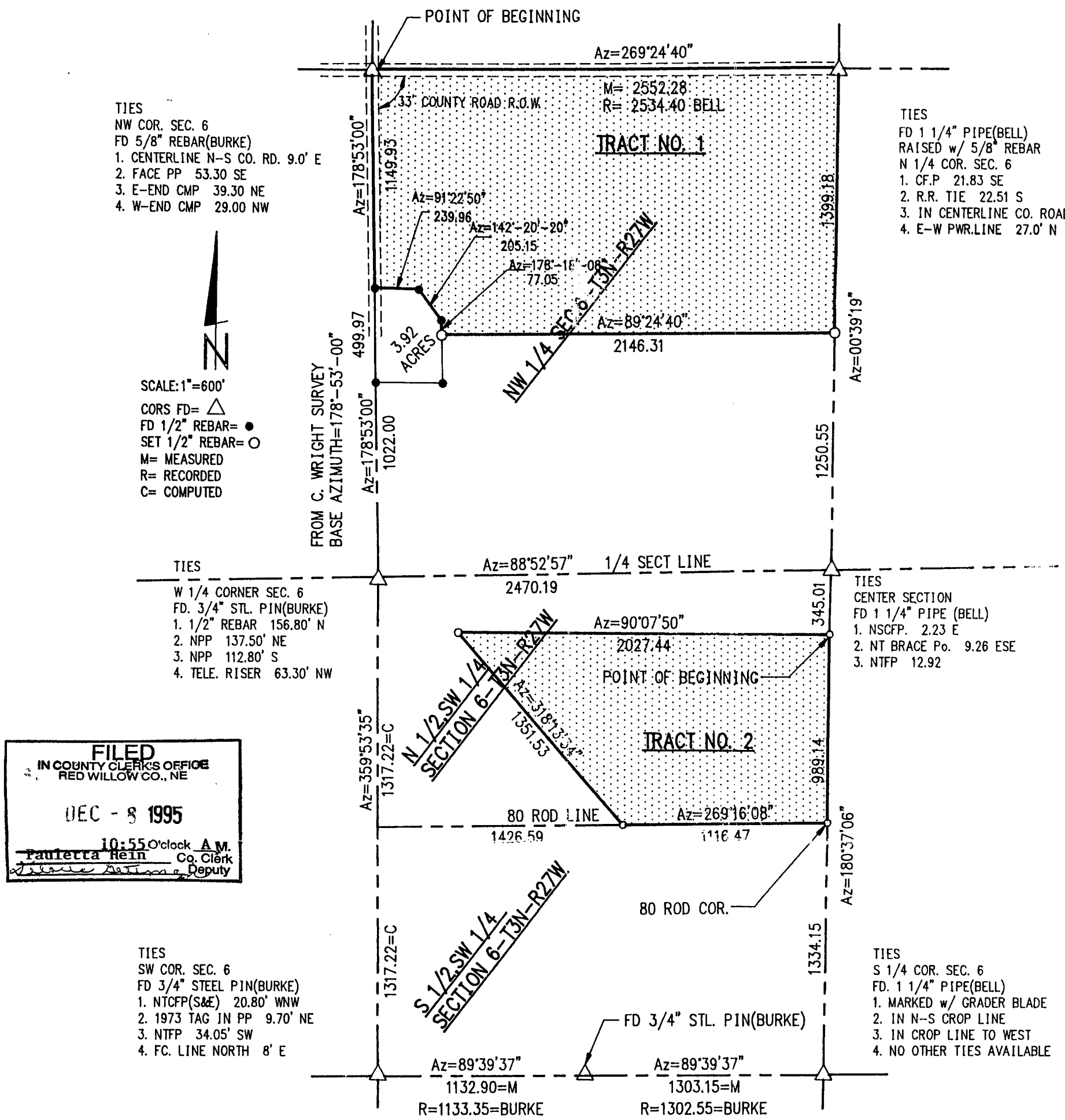

FILED
IN COUNTY CLERK'S OFFICE
RED WILLOW CO., NE
DEC - 8 1995
10:55 O'clock A.M.
Pauletta Hein Co. Clerk
Deputy

PLAT OF SURVEY
Tract No. 1 Part of the NW¼ Section 6, T3N, R27W
Tract No. 2 Part of the N½, SW¼ Section 6, T3N, R27W

I hereby certify that the above Plat of Survey is a true and correct delineation, to the best of my knowledge, of a field survey conducted under my supervision locating a tract of land in the NW¼ of Section 6, and a tract of land located in the N½, SW¼ of Section 6, T3N, R27W of the 6th P.M. in Red Willow County, Nebraska, more particularly described as follows:

TRACT NO. 1

Beginning at the NW corner of said Section 6, thence on Azimuth 178°53'00" along the section line a distance of 1149.93 feet to the NW corner of an existing 3.92 acre tract;
Thence on Azimuth 91°22'50" along existing property line a distance of 239.96 feet to a point;
Thence on Azimuth 142°20'20" along existing property line a distance of 205.15 feet to a point;
Thence on Azimuth 178°18'08" along an existing property line a distance of 77.05 feet to a point;
Thence on Azimuth 89°24'40" a distance of 2146.31 feet to a point on the east line of the NW¼ of said Section 6;
Thence on Azimuth 00°39'19" along the ¼ Section a distance of 1399.18 feet to the N¼ corner of said Section 6;
Thence on Azimuth 269°24'40" along the section line a distance of 2552.28 feet to the Point of Beginning;
Said tract containing 79.47 acres, more or less, of which 2.80 acres, is existing county road right of way, leaving a net of 76.67 feet, more or less.

TRACT NO. 2

Referring to the center of said Section 6, thence on Azimuth 180°37'18" along the ¼ section line a distance of 345.01 feet to the Point of Beginning;
Thence continuing on Azimuth 180°37'06" a distance of 989.14 feet to the 80 rod corner;
Thence on Azimuth 269°16'08" along the 80 rod line a distance of 1116.47 feet to a point;
Thence on Azimuth 318°13'34" a distance of 1351.53 feet to a point;
Thence on Azimuth 90°07'50" a distance of 2027.44 feet to the Point of Beginning;
Said tract containing 36.08 acres, more or less.

RECEIVED
NOV 15 1995
SURVEY RECORD REPOSITORY
$5.00
Red Willow County
331-403

Gerhard H. Dicenta
GERHARD H. DICENTA
Registered Land Surveyor, LS-514
September 27, 1995
James Waddell

NEBRASKA REGISTERED LS-514 LAND SURVEYOR GERHARD H. DICENTA

PLAT OF SURVEY

.....Section or Lot.....Twp. or Blk.....Range..... {East / West} 6th P. M.

574755

RECEIVED
APR 24 1995
SURVEY RECORD REPOSITORY
$ 5.00
RED WILLOW County
317-444

FILED
IN COUNTY CLERK'S OFFICE
RED WILLOW CO., NE
MAY - 5 1995
9:15 O'clock A M.
Paulette Hein Co. Clerk
Deputy

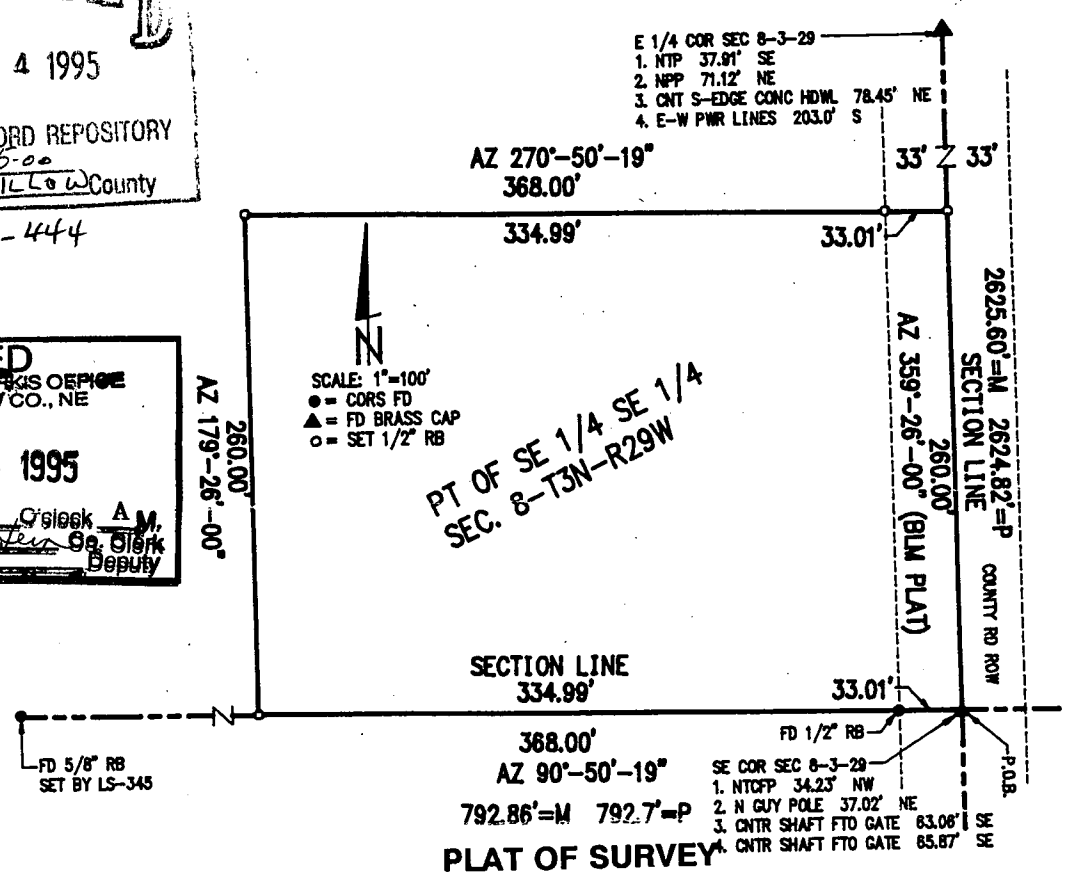

PLAT OF SURVEY

SE¼, SE¼ Section 8, T3N, R29W
Red Willow County, Nebraska

I hereby certify that the above Plat of Survey is a true and correct delineation, to the best of my knowledge, of a field survey conducted under my supervision locating a tract of land in the SE¼, SE¼ of Section 8, T3N, R29W of the 6th P.M. in Red Willow County, Nebraska, more particularly described as follows;

Beginning at the SE corner of said section 8, thence on Azimuth 359°26'00" (BLM Plat) along the east line of Section 8 a distance of 260.00 feet to a point;
Thence on Azimuth 270°50'19" a distance of 368.00 feet to a point;
Thence on Azimuth 179°26'00" a distance of 260.00 feet to a point on the south line of said Section 8;
Thence on Azimuth 90°50'19" along the south line of Section 8 a distance of 368.00 feet to the Point of Beginning;

Said tract containing 2.20 acres, more or less, of which 0.20 acres is existing County road right of way, leaving a net of 2.00 acres, more or less.

Gerhard H. Dicenta
GERHARD H. DICENTA
Registered Land Surveyor LS-514

NEBRASKA REGISTERED LS-514 LAND SURVEYOR GERHARD H. DICENTA

Book: Red Willow County Miscl. #6
Date: April 1995

CHARLES E. WRIGHT
CONSULTING ENGINEERS, INC.
McCOOK, NEBRASKA 69001

Proj: Pt. SE¼ SE¼ 8-3-29
Plat of Survey - Red Willow County

by.....

of date E

do hereby c

.....Township.....North, Range.....

and that all lines of said survey were accurately measured by us according to instructions given us and to the best of our skill and ability.

Subscribed in my presence and sworn to before me .....*Chainman,*

this.....*day of*.....*19*..... .....*Chainman,*

..... *County Surveyor.* .....*Chainman.*

SURVEYOR'S CERTIFICATE

I hereby certify that on the.....*day of*.....*19*....., *I surveyed*

.....

Section....., *Township*.....*North, Range*....., *and that said survey was accurately made, according to law and the established rules and regulations governing the subdivision of sections, and that all corners were perpetuated with durable material as provided by law and as specifically set forth in the foregoing field notes; and that said notes and map have been compared with the memorandum notes of survey and are true and correct.*

Witness my hand this.....*day of*.....*19*.....

.....*County Surveyor.*

PLAT OF SURVEY

..................Section or Lot..................Twp. or Blk..................Range.................. {East / West} 6th P. M.

FILED
IN COUNTY CLERK'S OFFICE
RED WILLOW CO., NE
DEC - 8 1995
10:55 O'clock A M.
Pauletta Hein Co. Clerk

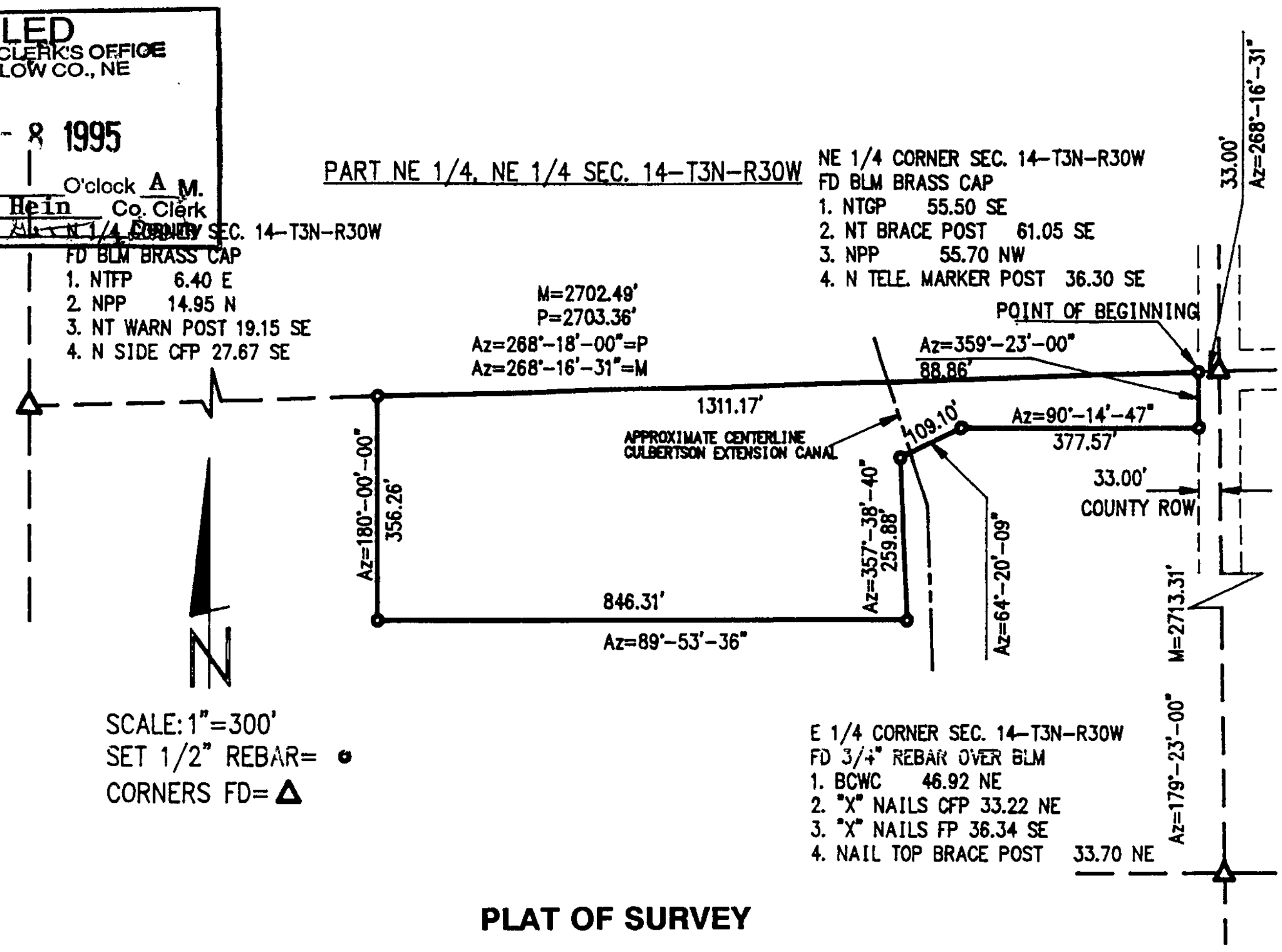

PLAT OF SURVEY

I hereby certify that the above Plat of Survey is a true and correct delineation, to the best of my knowledge, of a field survey conducted under my supervision locating a tract of land in the NE¼, NE¼ of Section 14, T3N, R30W of the 6th P.M. in Red Willow County, Nebraska, more particularly described as follows:

Referring to the NE corner of said Section 14, thence on Azimuth 268°16'31" along the north section line a distance of 33.00 feet to a point on the west right of way line of a county road, which is the Point of Beginning, thence continuing on Azimuth 268°16'31" a distance of 1311.17 feet to a point;

Thence on Azimuth 180°00'00" a distance of 356.26 feet to a point;
Thence on Azimuth 89°53'36" a distance of 846.31 feet to a point;
Thence on Azimuth 357°38'40" a distance of 259.88 feet to a point;
Thence on Azimuth 64°20'09" a distance of 109.10 feet to a point;
Thence on Azimuth 90°14'47" a distance of 377.57 feet to a point on the west right of way line of a county road;
Thence on Azimuth 359°23'00" along said right of way line a distance of 88.86 feet to the Point of Beginning;

Said tract containing 8.03 acres, more or less. Subject to Irrigation Ditch Easement.

RECEIVED
NOV 15 1995
SURVEY RECORD REPOSITORY
$5.00
RED WILLOW County

by..........

of dat

Book: 331-401

Date: ______

GERHARD H. DICENTA
Registered Land Surveyor, LS-514
Claude Cappel
October 11, 1995

NEBRASKA REGISTERED LAND SURVEYOR LS-514 GERHARD H. DICENTA

MILLER & ASSOCIATES
Consulting Engineers, P.C.
109 East 2nd Street
McCook, Nebraska 69001

Proj: ______

.................19.......,

do hereby certify that, after being duly sworn, we assisted..................., County Surveyor, in the survey of ....Section.................., Township..................North, Range..................
and that all lines of said survey were accurately measured by us according to instructions given us and to the best of our skill and ability.

Subscribed in my presence and sworn to before me ....*Chainman,*

this..................day of..................19....... ....*Chainman,*

..................*County Surveyor.* ....*Chainman.*

SURVEYOR'S CERTIFICATE

I hereby certify that on the..................day of..................19......., I surveyed

....

Section.................., Township..................North, Range.................., and that said survey was accurately made, according to law and the established rules and regulations governing the subdivision of sections, and that all corners were perpetuated with durable material as provided by law and as specifically set forth in the foregoing field notes; and that said notes and map have been compared with the memorandum notes of survey and are true and correct.

Witness my hand this..................day of..................19.......

..................*County Surveyor.*

PLAT OF SURVEY

.....Section or Lot.....Twp. or Blk.....Range..... {East / West} 6th P. M.

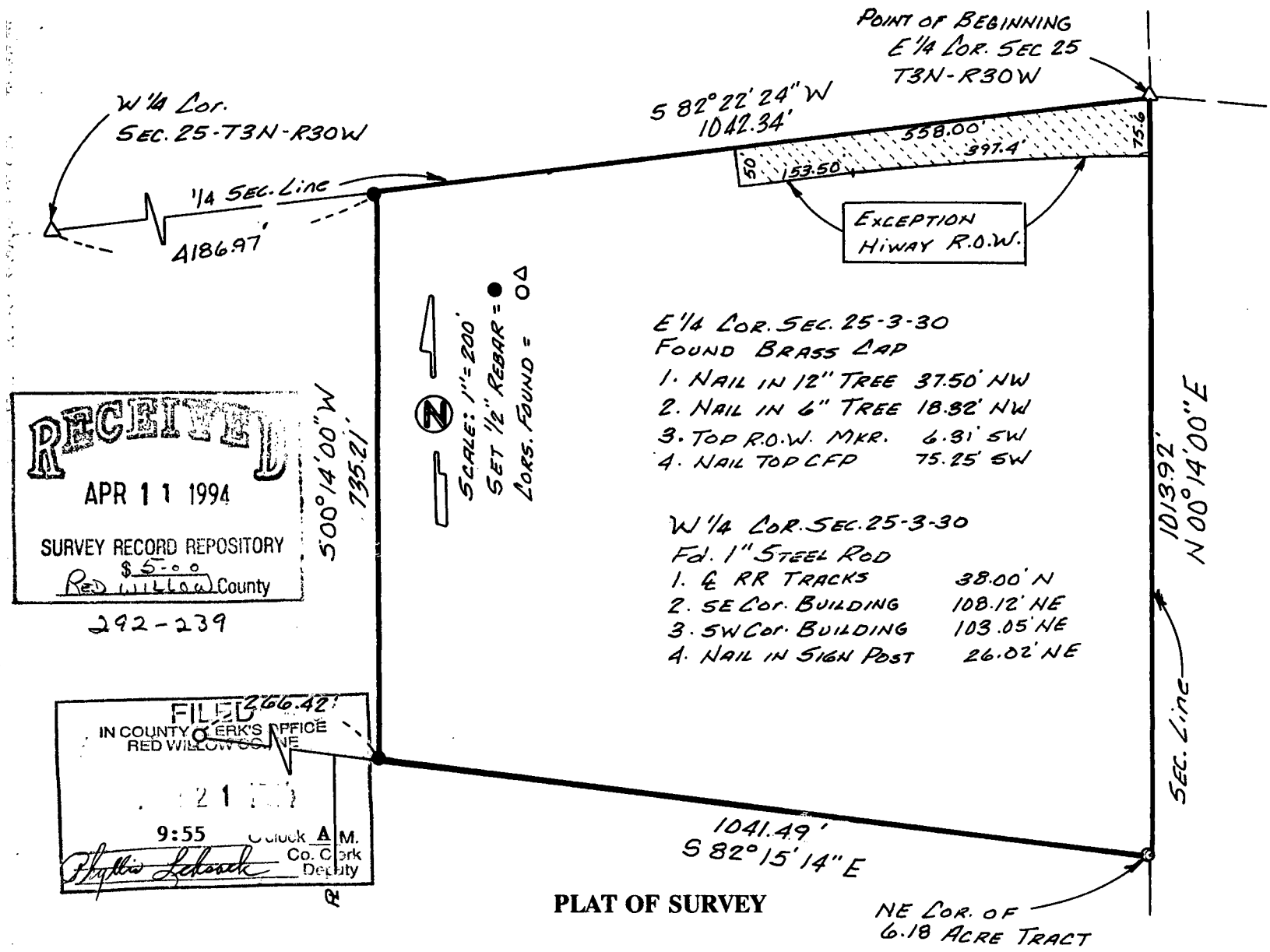

RECEIVED
APR 11 1994
SURVEY RECORD REPOSITORY
$5.00
Red Willow County
292-239

FILED
IN COUNTY CLERK'S OFFICE
RED WILLOW COUNTY NE
9:55 o'clock A M.
Phyllis Lebsack Co. Clerk Deputy

PLAT OF SURVEY

I hereby certify that the above Plat of Survey is a true and correct delineation, to the best of my knowledge, of a field survey conducted under my supervision of a tract of land located in the NE¼, SE¼ of Section 25, T3N, R30W of the 6th P.M. in Red Willow County, Nebraska more particularly described as follows:

Beginning at the E¼ corner of said Section 25; Thence bearing S 82°22'24" W along the ¼ section line a distance of 1042.34 feet to a point;

Thence bearing S 00°14'00" W a distance of 735.21 feet to a point on the north line of an existing 6.18 acre tract;

Thence bearing S 82°15'14" E along said north line a distance of 1041.49 feet to the NE corner of said 6.18 acre tract; which point is on the east line of said Section 25;

Thence bearing N 00°14'00" E along the east line of said Section 25 a distance of 1013.92 feet to the Point of Beginning.

Excepting a tract of land described as follows (which is Highway 6 & 34 right-of-way):

Beginning at the E¼ corner of said Section 25; Thence southerly on the east line of the N½ of the SE¼ of said Section 25 a distance of 75.6 feet;

Thence westerly on a 3,614.72 foot radius curve to the left (initial tangent of which forms an angle of 89°15' right from said east line) a distance of 397.4 feet to point of tangency;

Thence continuing westerly, tangent, a distance of 153.5 feet;

Thence northerly 90°00' right a distance of 50.6 feet to a point on the north line of said N½ of the SE¼;

Thence easterly on said north line a distance of 558.0 feet to the Point of Beginning, containing 0.73 acre;

Said tract containing 20.73 acres, more or less, of which 0.73 is existing highway right-of-way, leaving a net of 20.00 acres, more or less.

NEBRASKA REGISTERED LS-90 CHARLES E. WRIGHT

Charles E. Wright
CHARLES E. WRIGHT
Registered Land Surveyor, LS-90

Book: McCook No. 87

Date: April, 1994

CHARLES E. WRIGHT
CONSULTING ENGINEER, INC.
McCOOK, NEBRASKA

Proj: NE¼ SE¼ 25-3-30
Ball to Walmart

Section....., Township....North, Range....., and that said survey was accurately made, according to law and the established rules and regulations governing the subdivision of sections, and that all corners were perpetuated with durable material as provided by law and as specifically set forth in the foregoing field notes; and that said notes and map have been compared with the memorandum notes of survey and are true and correct.

Witness my hand this.....day of.....19.....

.....*County Surveyor.*

PLAT OF SURVEY

.....Section or Lot.....Twp. or Blk.....Range..... {East / West} 6th P. M.



CERTIFICATES

Application for survey of.....*Section*....., *Township*....., *North, Range*.....,

by....., *19*....., *owner of the*.....

.....*of said section.*

Interested parties were notified by.....*on the*.....*day of*.....*19*.....,
(Mail or Personal Service)

of date when said survey would begin. Interested parties present were.....

.....

OATH OF CHAINMEN

We,.....*and*.....,

do hereby certify that, after being duly sworn, we assisted....., *County Surveyor, in the survey of*

.....*Section*....., *Township*.....*North, Range*.....

and that all lines of said survey were accurately measured by us according to instructions given us and to the best of our skill and ability.

Subscribed in my presence and sworn to before me .....*Chainman,*

this.....*day of*.....*19*..... .....*Chainman,*

..... *County Surveyor.* ..... *Chainman.*

SURVEYOR'S CERTIFICATE

I hereby certify that on the.....*day of*.....*19*....., *I surveyed*

.....

Section....., *Township*.....*North, Range*....., *and that said survey was accurately made, according to law and the established rules and regulations governing the subdivision of sections, and that all corners were perpetuated with durable material as provided by law and as specifically set forth in the foregoing field notes; and that said notes and map have been compared with the memorandum notes of survey and are true and correct.*

Witness my hand this.....*day of*.....*19*.....

.....*County Surveyor.*

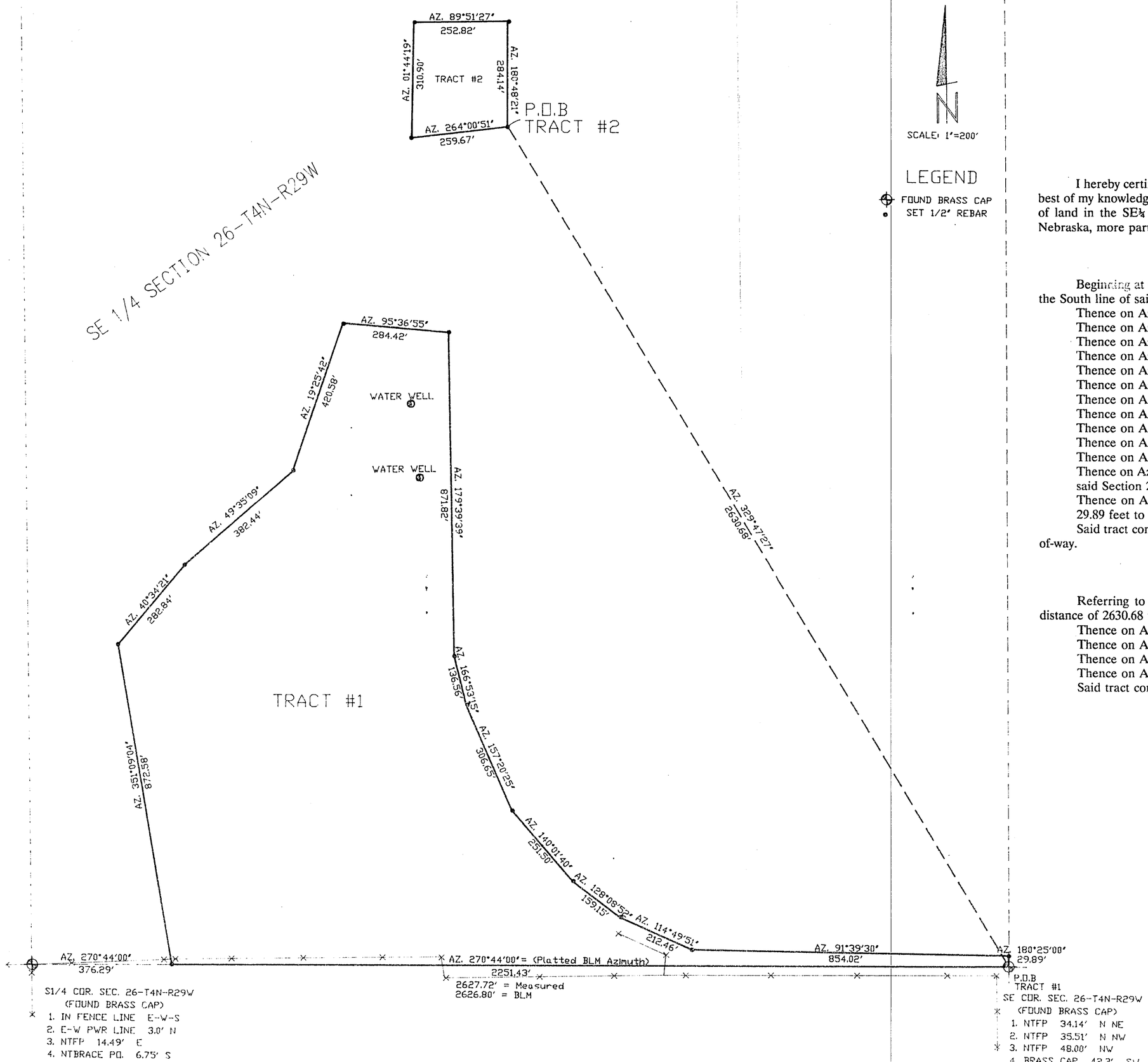

PLAT OF SURVEY

I hereby certify that the above Plat of Survey is a true and correct delineation, to the best of my knowledge, of a field survey conducted under my supervision locating two tracts of land in the SE¼ of Section 26, T4N, R29W of the 6th P.M. in Red Willow County, Nebraska, more particularly described as follows:

Tract No. 1

Beginning at the SE corner of said Section 26; Thence on Azimuth 270°44'00" along the South line of said Section 26 a distance of 2251.43 feet to a point;

Thence on Azimuth 351°09'04" a distance of 872.58 feet to a point;
Thence on Azimuth 40°34'21" a distance of 282.84 feet to a point;
Thence on Azimuth 49°35'09" a distance of 382.44 feet to a point;
Thence on Azimuth 19°25'42" a distance of 420.58 feet to a point;
Thence on Azimuth 95°36'55" a distance of 284.42 feet to a point;
Thence on Azimuth 179°39'39" a distance of 871.82 feet to a point;
Thence on Azimuth 166°53'15" a distance of 136.56 feet to a point;
Thence on Azimuth 157°20'25" a distance of 306.65 feet to a point;
Thence on Azimuth 140°01'40" a distance of 251.50 feet to a point;
Thence on Azimuth 128°08'52" a distance of 159.15 feet to a point;
Thence on Azimuth 114°49'51" a distance of 212.46 feet to a point;
Thence on Azimuth 91°39'30" a distance of 854.02 feet to a point on the East line of said Section 26;
Thence on Azimuth 180°25'00" along the East line of said Section 26 a distance of 29.89 feet to the Point of Beginning;
Said tract containing 31.89 acres, more or less, subject to existing County road right-of-way.

Tract No. 2

Referring to the SE corner of said Section 26; Thence on Azimuth 329°49'59" a distance of 2630.68 feet to the true Point of Beginning;

Thence on Azimuth 264°00'51" a distance of 259.67 feet to a point;
Thence on Azimuth 01°44'19" a distance of 310.90 feet to a point;
Thence on Azimuth 89°51'27" a distance of 252.82 feet to a point;
Thence on Azimuth 180°48'21" a distance of 284.14 feet to the Point of Beginning;
Said tract containing 1.74 acres, more or less.

Charles E. Wright
Registered Land Surveyor, LS-90
Aug 29, 1994

FILED
IN COUNTY CLERK'S OFFICE
RED WILLOW CO., NE
SEP 16 1994
9:20 O'clock A.M.
Co. Clerk
Deputy

RECEIVED
AUG 31 1994
SURVEY RECORD REPOSITO
$5.00
RED WILLOW Cour
301-693

PLAT OF SURVEY

.....Section or Lot.....Twp. or Blk.....Range..... (East) (West) 6th P. M.



CERTIFICATES

Application for survey of.....*Section*....., *Township*....., *North, Range*.....,

by....., *19*....., *owner of the*.....

.....*of said section.*

Interested parties were notified by.....*on the*.....*day of*.....*19*.....,
(Mail or Personal Service)

of date when said survey would begin. Interested parties present were.....

.....

OATH OF CHAINMEN

We,.....*and*.....,

do hereby certify that, after being duly sworn, we assisted....., *County Surveyor, in the survey of*

.....*Section*....., *Township*.....*North, Range*.....

and that all lines of said survey were accurately measured by us according to instructions given us and to the best of our skill and ability.

Subscribed in my presence and sworn to before me .....*Chainman,*

this.....*day of*.....*19*..... .....*Chainman,*

..... *County Surveyor.* .....*Chainman.*

SURVEYOR'S CERTIFICATE

I hereby certify that on the.....*day of*.....*19*....., *I surveyed*

.....

Section....., *Township*.....*North, Range*....., *and that said survey was accurately made, according to law and the established rules and regulations governing the subdivision of sections, and that all corners were perpetuated with durable material as provided by law and as specifically set forth in the foregoing field notes; and that said notes and map have been compared with the memorandum notes of survey and are true and correct.*

Witness my hand this.....*day of*.....*19*.....

.....*County Surveyor.*

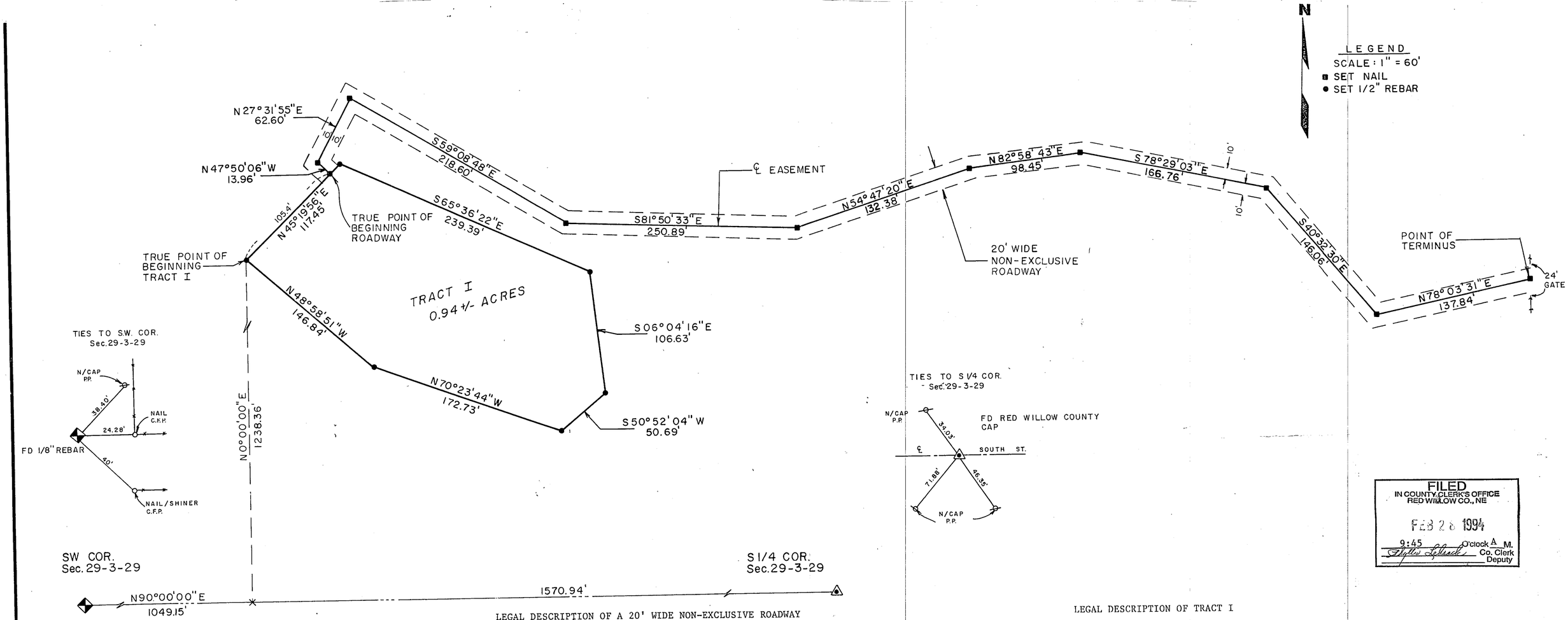

FILED
IN COUNTY CLERK'S OFFICE
RED WILLOW CO., NE
FEB 28 1994
9:45 O'clock A M.
Phyllis LeBrack Co. Clerk
Deputy

LEGAL DESCRIPTION OF A 20' WIDE NON-EXCLUSIVE ROADWAY

A 20 foot wide non-exclusive roadway (which may be relocated from time to time) located in the S.W.¼ of Section 29, T.3 N., R.29 W. of the 6th P.M., Red Willow County, Nebraska, being more particularly described as follows:

Considering the South Line of the S.W.¼ of said Section 29 as bearing N 90°00'00" E and with all bearings contained herein relative thereto:

Commencing at the S.W. Corner of said Section 29, thence easterly along said South Line N 90°00'00" E 1049.15 feet to a point; thence leaving said line and continuing northerly N 00°00'00" E 1238.36 feet to a point; thence northeasterly N 45°19'56" E 105.4 feet to a point on the centerline of a 20 foot wide non-exclusive roadway and also being the True Point of Beginning; thence northwesterly along said roadway centerline N 47°50'06" W 13.96 feet to a point; thence northeasterly N 27°31'55" E 62.6 feet to a point; thence southeasterly S 59°08'48" E 218.6 feet to a point; thence continuing southeasterly along said roadway centerline S 81°50'33" E 250.89 feet to a point; thence northeasterly N 54°47'20" E 132.38 feet to a point; thence northeasterly N 82°58'43" E 98.45 feet to a point; thence continuing southeasterly along said centerline S 78°29'03" E 166.76 feet to a point; thence southeasterly S 40°32'30" E 146.06 feet to a point; thence northeasterly N 78°03'31" E 137.84 feet to the Point of Terminus of said roadway.

LEGAL DESCRIPTION OF TRACT I

A tract of land located in the S.W.¼ of Section 29, T.3 N., R.29 W. of the 6th P.M., Red Willow County, Nebraska, being more particularly described as follows:

Considering the South Line of the S.W.¼ of said Section 29 as bearing N 90°00'00" E and with all bearings contained herein relative thereto:

Commencing at the S.W. Corner of said Section 29, thence easterly along the said South Line, N 90°00'00" E 1049.15 feet to a point, thence leaving said line and continuing northerly N 00°00'00" E 1238.36 feet to the True Point of Beginning; thence northeasterly N 45°19'56" E 117.45 feet to a point; thence southeasterly S 65°36'22" E 239.39 feet to a point; thence southerly S 06°04'16" E 106.63 feet to a point; thence southwesterly S 50°52'04" W 50.69 feet to a point; thence northwesterly N 70°23'44" W 172.73 feet to a point; thence northwesterly N 48°58'51" W 146.84 feet to the True Point of Beginning.

The above described tract contains 0.94± acres and is subject to all easements and rights-of-way now on record or indicated on this plat.

SURVEYOR'S CERTIFICATE

I do hereby certify that, under my personal supervision, this plat and legal description's were prepared from an actual survey completed this 4th day of January, 1994, and is correct to the best of my knowledge.

A SURVEY OF A NON-EXCLUSIVE ROADWAY AND A TRACT OF LAND LOCATED IN THE SW 1/4 OF SECTION 29, T.3 N, R29 W OF THE 6th P.M., RED WILLOW COUNTY, NEBRASKA

TAGGE ENGINEERING CONSULTANTS
HOLDREGE, NEBRASKA

NEBRASKA REGISTERED LS 391 LAND SURVEYOR DAVID L SCHMITZ

RECEIVED
FEB 10 1994
SURVEY RECORD REPOSITORY
$5.00
RED WILLOW County
288-239

David Schmitz
David L. Schmitz, Registered Land Surveyor
Nebraska Reg. No. 391

PLAT OF SURVEY

Section or Lot ..... Twp. or Blk. ..... Range ..... {East / West} 6th P. M.



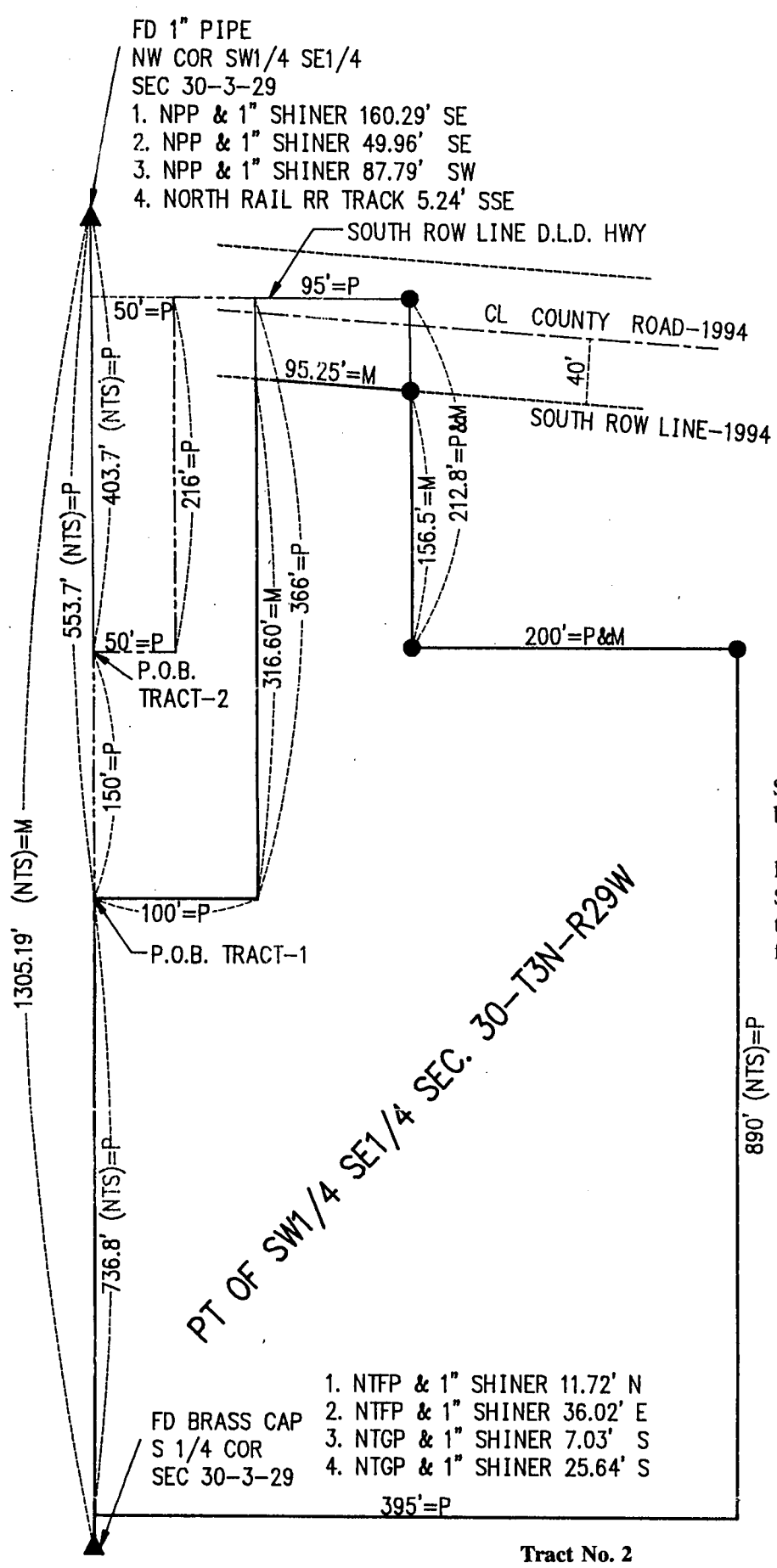

Tract No. 2

RECEIVED
DEC 15 1994
SURVEY RECORD REPOSITORY
$500
RED WILLOW County
309-562

N

SCALE: 1"=100'
●= SET 1/2" R/B
------= CO ROAD ROW
NTS = NOT TO SCALE
P = PLATTED DISTANCE
M = MEASURED DISTANCE
—-·-·—= TRACT 2

Plat of Survey

Tract No. 1

A part of the SW¼ of the SE¼ of Section 30, T3N, R29W of the 6th P.M., being more particularly described as follows:

Commencing at a point on the ¼ line 553.7 feet south of the NW corner of the SW¼ of the SE¼ of Section 30, T3N, R29W; thence south on said ¼ section line 736.8 feet;

Thence east at a right angle 395 feet;
Thence north, parallel with said ¼ section line 890 feet;
Thence west at a right angle 200 feet;
Thence north at a right angle 212.8 feet;
Thence west, running along the south line of the highway formerly known as D.L.D. highway, 95 feet;
Thence south at a right angle 366 feet;
Thence west at a right angle, 100 feet to the Place of Beginning.

FILED
IN COUNTY CLERK'S OFFICE
RED WILLOW CO., NE
JAN 13 1995
9:20 O'clock A M.
Paulette Hein Co. Clerk
Deputy

A part of the SW¼ of the SE¼ of Section 30, T3N, R29W of the 6th P.M., Red Willow County, Nebraska, being more particularly described as:

Commencing at a point on the ¼ section line 403.7 feet south of the northwest corner of the SW¼ of the SE¼ of Section 30, T3N, R29W; thence south on said ¼ section line 150 feet;

Thence east at a right angle 100 feet;
Thence north parallel with said ¼ section line to the south right-of-way line of the now existing county road;
Thence westerly along the south right-of-way line of said county road as it now exists to a point 50 feet east of the ¼ section line;
Thence south parallel with the east line approximately 216 feet to a point which is directly east of the Place of Beginning;
Thence west at a right angle 50 feet to the Place of Beginning.

Charles E. Wright
Charles E. Wright
Registered Land Surveyor, LS-90

Book: Red Willow County Misc 6
Date: December 1994

CHARLES E. WRIGHT
CONSULTING ENGINEER, INC.
McCOOK, NEBRASKA

Proj: SW¼ SE¼ 30-3-29
Red Willow County
"Smokie" Prichett

County Surveyor.

PLAT OF SURVEY

FILED
IN COUNTY CLERK'S OFFICE
RED WILLOW CO., NE
JAN 13 1995
9:20 O'clock A.M.
Co. Clerk
Deputy

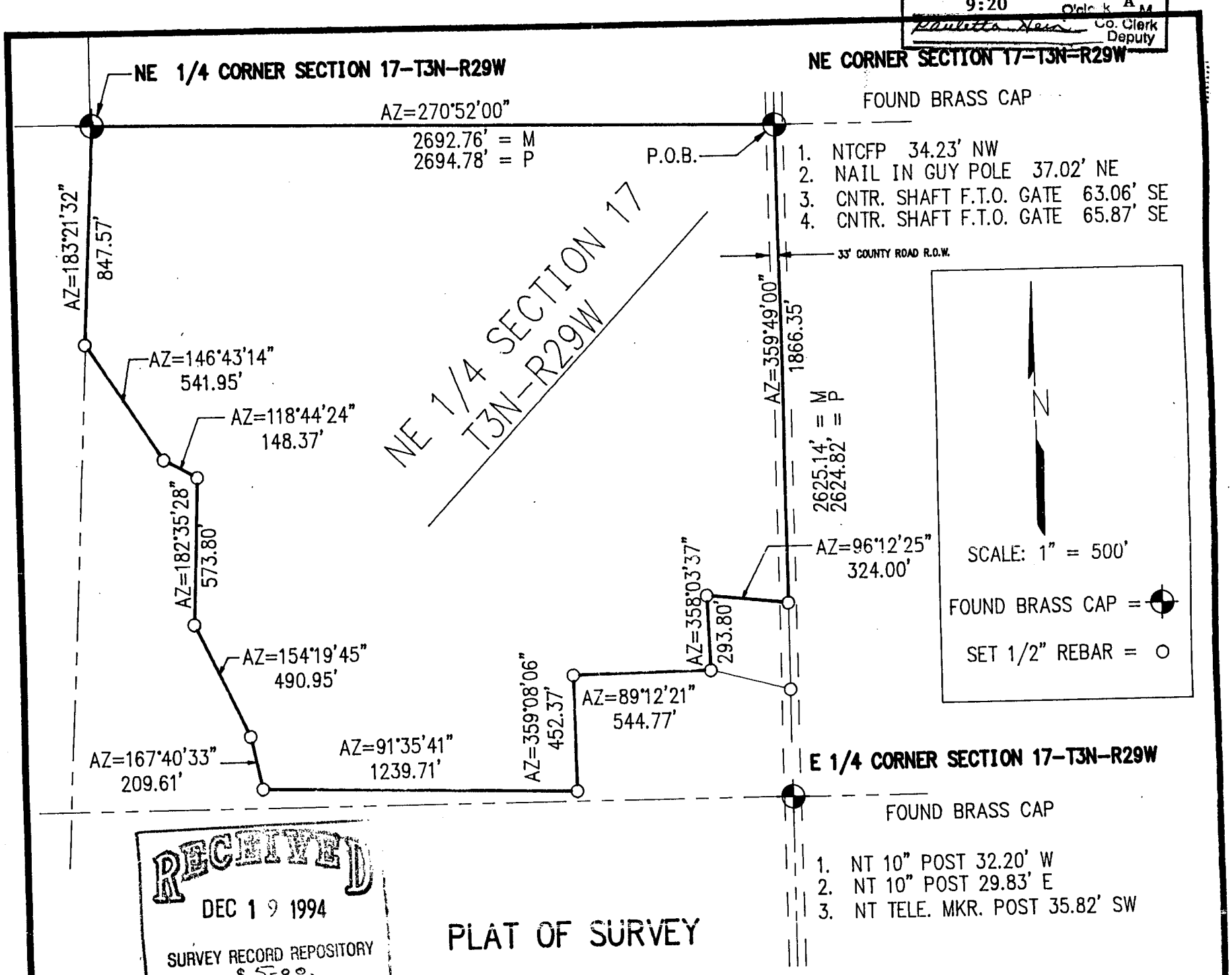

RECEIVED
DEC 19 1994
SURVEY RECORD REPOSITORY
$5.00
Red Willow County
309-618

PLAT OF SURVEY

I hereby certify that the above PLAT OF SURVEY is a true and correct delineation of a field survey locating a tract of land in the NE 1/4 of Section 17-T3N-R29W of the 6th P.M. in Red Willow County Nebraska, more particularly described as follows:

Beginning at the NE Corner of said Section 17, thence on Azimuth 270°52'00" along the section line a distance of 2692.76 feet to the N 1/4 corner;

Thence on Azimuth 183°21'32" along the 1/4 section line a distance of 847.57 feet to a point;

Thence on Azimuth 146°43'14" a distance of 541.95 feet to a point;

Thence on Azimuth 118°44'24" a distance of 148.37 feet to a point;

Thence on Azimuth 182°35'28" a distance of 573.80 feet to a point;

Thence on Azimuth 154°19'45" a distance of 490.95 feet to a point;

Thence on Azimuth 167°40'33" a distance of 209.61 feet to a point;

Thence on Azimuth 91°35'41" a distance of 1239.71 feet to a point;

Thence on Azimuth 359°08'06" a distance of 452.37 feet to a point;

Thence on Azimuth 89°12'21" a distance of 544.77 feet to a point;

Thence on Azimuth 358°03'37" a distance of 293.80 feet to a point;

Thence on Azimuth 96°12'25" a distance of 324.00 feet to a point on the east section line;

Thence on Azimuth 359°49'00" along the east section line A distance of 1866.35 feet to the point of beginning;

Said tract containing 136.0 acres more or less, of which 1.4 acres is existing County Road R.O.W., leaving a net of 134.6 acres more or less.

NEBRASKA REGISTERED LS-90 LAND SURVEYOR CHARLES E. WRIGHT

Charles E. Wright
CHARLES E. WRIGHT RLS-90
DECEMBER 06, 1994

OF SURVEYS

PLAT OF SURVEY

.....Section or Lot.....Twp. or Blk.....Range..... {East / West} 6th P. M.

574755

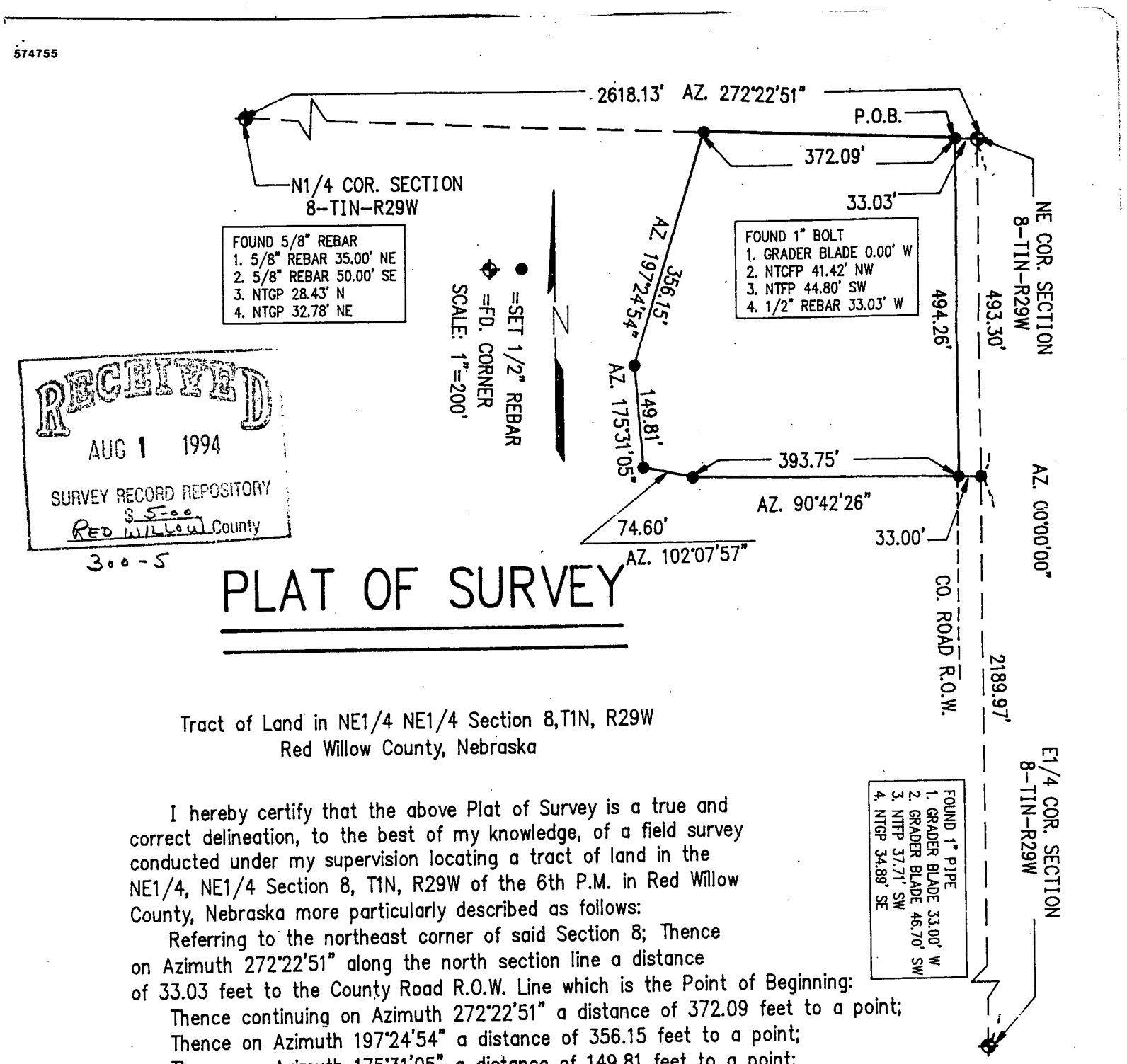

RECEIVED
AUG 1 1994
SURVEY RECORD REPOSITORY
$ 5-00
RED WILLOW County
300-5

PLAT OF SURVEY

Tract of Land in NE1/4 NE1/4 Section 8,T1N, R29W
Red Willow County, Nebraska

I hereby certify that the above Plat of Survey is a true and correct delineation, to the best of my knowledge, of a field survey conducted under my supervision locating a tract of land in the NE1/4, NE1/4 Section 8, T1N, R29W of the 6th P.M. in Red Willow County, Nebraska more particularly described as follows:

Referring to the northeast corner of said Section 8; Thence on Azimuth 272°22'51" along the north section line a distance of 33.03 feet to the County Road R.O.W. Line which is the Point of Beginning:

Thence continuing on Azimuth 272°22'51" a distance of 372.09 feet to a point;
Thence on Azimuth 197°24'54" a distance of 356.15 feet to a point;
Thence on Azimuth 175°31'05" a distance of 149.81 feet to a point;
Thence on Azimuth 102°07'57" a distance of 74.60 feet to a point;
Thence on Azimuth 90°42'26" a distance of 393.75 feet to a point on the right of way line
Thence on Azimuth 00°00'00" along the right of way line a distance of 494.26 feet to the Point of Beginning:

Said tract containing 5.05 acres, more or less.

FILED
IN COUNTY CLERK'S OFFICE
RED WILLOW CO., NE
AUG 25 1994
9:50 O'clock A M.
Phyllis Lehsack Co. Clerk Deputy

Charles E. Wright
CHARLES E. WRIGHT
RLS-90

NEBRASKA REGISTERED LS-90 LAND SURVEYOR CHARLES E. WRIGHT

CHARLES E. WRIGHT
CONSULTING ENGINEERS, INC.
McCOOK, NEBRASKA 69001

A.....,
by.....
.....
In.....,
of date wh.....
.....

Book: Red Willow County Misc. %

Date: July, 1994

Proj: Tract NE¼NE¼ Section 8-1-2
Red Willow County - Macfee

We,.....and.....,

do hereby certify that, after being duly sworn, we assisted.....County Surveyor, in the survey of

.....Section....., Township.....North, Range.....
and that all lines of said survey were accurately measured by us according to instructions given us and to the best of our skill and ability.

Subscribed in my presence and sworn to before me .....*Chainman,*

this.....day of.....19..... .....*Chainman,*

.....County Surveyor. .....*Chainman.*

SURVEYOR'S CERTIFICATE

I hereby certify that on the.....day of.....19....., I surveyed

.....

Section....., Township.....North, Range....., and that said survey was accurately made, according to law and the established rules and regulations governing the subdivision of sections, and that all corners were perpetuated with durable material as provided by law and as specifically set forth in the foregoing field notes; and that said notes and map have been compared with the memorandum notes of survey and are true and correct.

Witness my hand this.....day of.....19.....

.....*County Surveyor.*

PLAT OF SURVEY

.....Section or Lot.....Twp. or Blk.....Range..... {East / West} 6th P. M.

FILED
IN COUNTY CLERK'S OFFICE
RED WILLOW CO., NE
APR - 8 1994
9:20 O'clock A M.
Co. Clerk
Deputy

RECEIVED
MAR 24 1994
SURVEY RECORD REPOSITORY
$5.00
RED WILLOW County
291-497

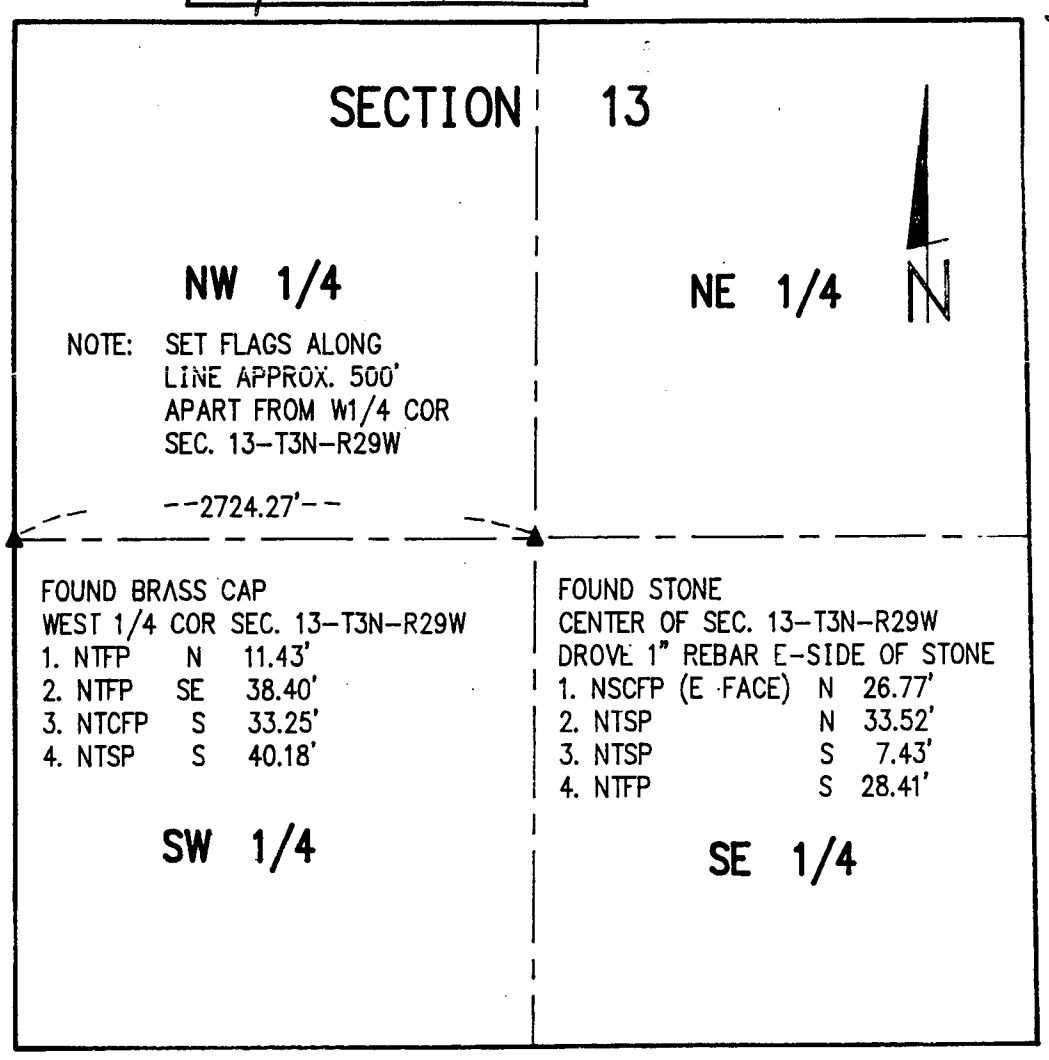

PLAT OF SURVEY

I hereby certify that the above Plat of Survey is a true and correct delineation, to the best of my knowledge, of a field survey conducted under my supervision marking the south line of the NW¼ Section 13, T3N, R29W of the 6th P.M. in Red Willow County, Nebraska.

Charles E. Wright
CHARLES E. WRIGHT
Registered Land Surveyor, LS-90

NEBRASKA REGISTERED LS-90 LAND SURVEYOR CHARLES E. WRIGHT

Book:

Date: March, 1994

CHARLES E. WRIGHT
CONSULTING ENGINEERS, INC.
McCOOK, NEBRASKA 69001

Proj: NW¼ Section 13-3-29
Red Willow County - Cappel

by.....,

of d.....

.....,

.....,

.....,

.....,

do hereby certify that, after being duly sworn, we assisted....., *County Surveyor, in the survey of*

.....*Section*....., *Township*.....*North, Range*.....

and that all lines of said survey were accurately measured by us according to instructions given us and to the best of our skill and ability.

Subscribed in my presence and sworn to before me .....*Chainman,*

this.....*day of*.....*19*..... .....*Chainman,*

..... *County Surveyor.* ..... *Chainman.*

SURVEYOR'S CERTIFICATE

I hereby certify that on the.....*day of*.....*19*....., *I surveyed*

.....

Section....., *Township*.....*North, Range*....., *and that said survey was accurately made, according to law and the established rules and regulations governing the subdivision of sections, and that all corners were perpetuated with durable material as provided by law and as specifically set forth in the foregoing field notes; and that said notes and map have been compared with the memorandum notes of survey and are true and correct.*

Witness my hand this.....*day of*.....*19*.....

.....*County Surveyor.*

PLAT OF SURVEY

Section or Lot ..... Twp. or Blk. ..... Range ..... {East / West} 6th P. M.

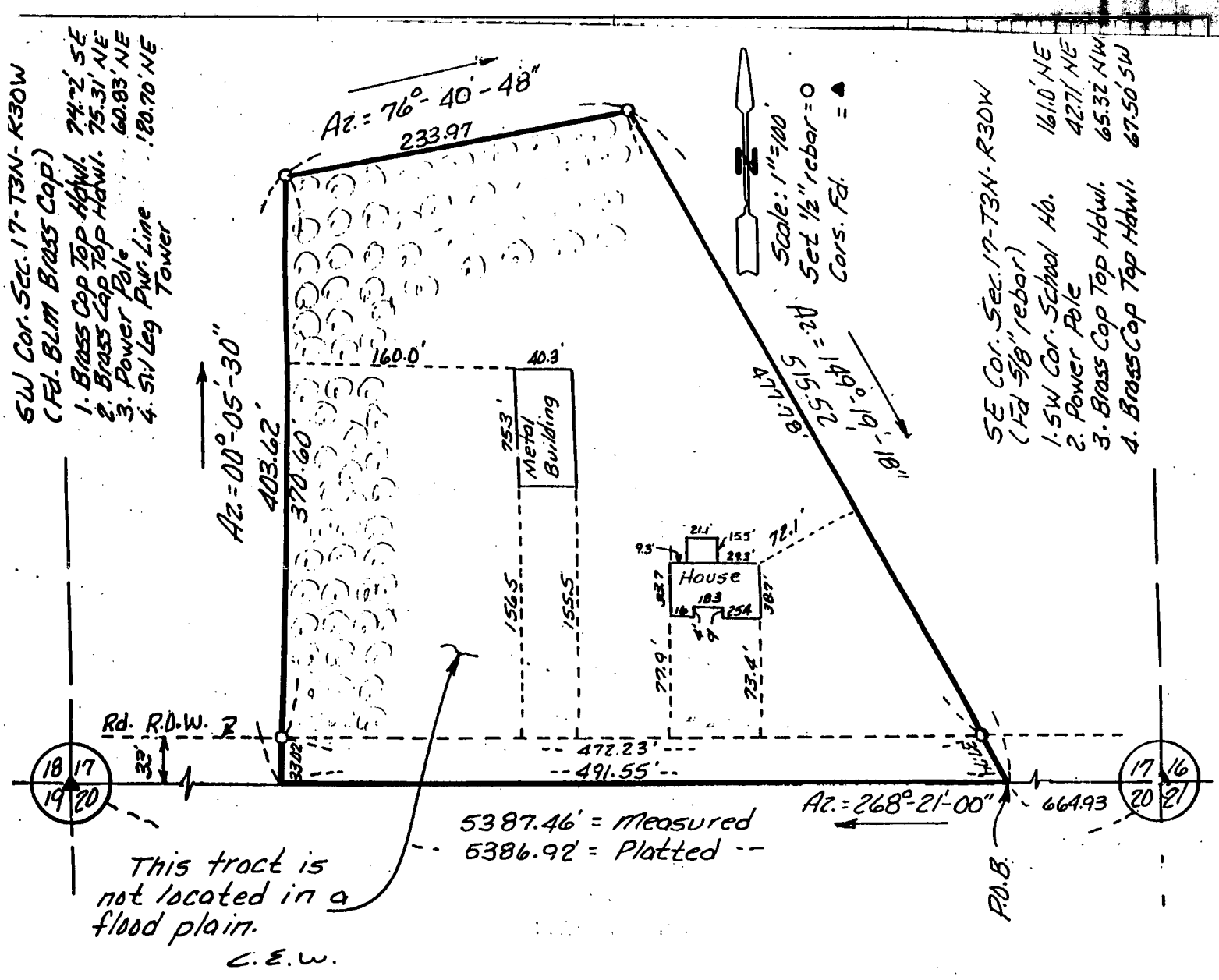

MORTGAGE TITLE INSPECTION

SE¼, SE¼ Section 17, T3N, R30W
Red Willow County, Nebraska

I hereby state that the above Mortgage Title Inspection is a true and correct delineation, to the best of my knowledge, of a field inspection conducted under my supervision of a tract of land in the SE¼, SE¼ of Section 17, T3N, R30W of the 6th P.M. in Red Willow County, Nebraska, more particularly described as follows:

Referring to the Southeast corner of said Section 17; thence on Azimuth 268°21'00" along the south section line a distance of 664.93 feet to the Point of Beginning;

Thence continuing on Azimuth 268°21'00" a distance of 491.55 feet to a point;

Thence on Azimuth 00°05'30" a distance of 403.62 feet to a point;

Thence on Azimuth 76°40'48" a distance of 233.97 feet to a point;

Thence on Azimuth 149°19'18" a distance of 515.52 feet to the Point of Beginning;

Said tract containing 3.600 acres, more or less, of which 0.365 acre is existing county road right-of-way, leaving a net of 3.235 acres, more or less.

Charles E. Wright
CHARLES E. WRIGHT
Registered Land Surveyor, LS-90

FILED
IN COUNTY CLERK'S OFFICE
RED WILLOW CO., NE
JUL 28 1994
9:15 O'clock A.M.
Phyllis Lehnert Co. Clerk Deputy

NEBRASKA REGISTERED LS-90 LAND SURVEYOR CHARLES E. WRIGHT

RECEIVED
JUL 11 1994
SURVEY RECORD REPOSITORY
$5.00
RED WILLOW County
298-385

Book: Red Willow County No. 4

Date: July, 1994

CHARLES E. WRIGHT
CONSULTING ENGINEER, INC.
McCOOK, NEBRASKA

Proj: SE¼ SE¼ Section 17-3-30
Red Willow County
Trout/Hughes & Brophy

by ...., ..., ...19....., of d ...., ..., do h ...., e survey of ...., and ..... Chainman, ... Chainman, this ..... Chainman. I surveyed .... Section ....., Township ..... to law and the established rules and regulations governing the subdivision of sections; and that all corners were perpetuated with durable material as provided by law and as specifically set forth in the foregoing field notes; and that said notes and map have been compared with the memorandum notes of survey and are true and correct.

Witness my hand this ..... day of ..... 19.....

..... County Surveyor.

PLAT OF SURVEY

.....Section or Lot.....Twp. or Blk.....Range..... {East / West} 6th P. M.

RECEIVED
MAR 21 1994
SURVEY RECORD REPOSITORY
$5.00
RED WILLOW County
291-410

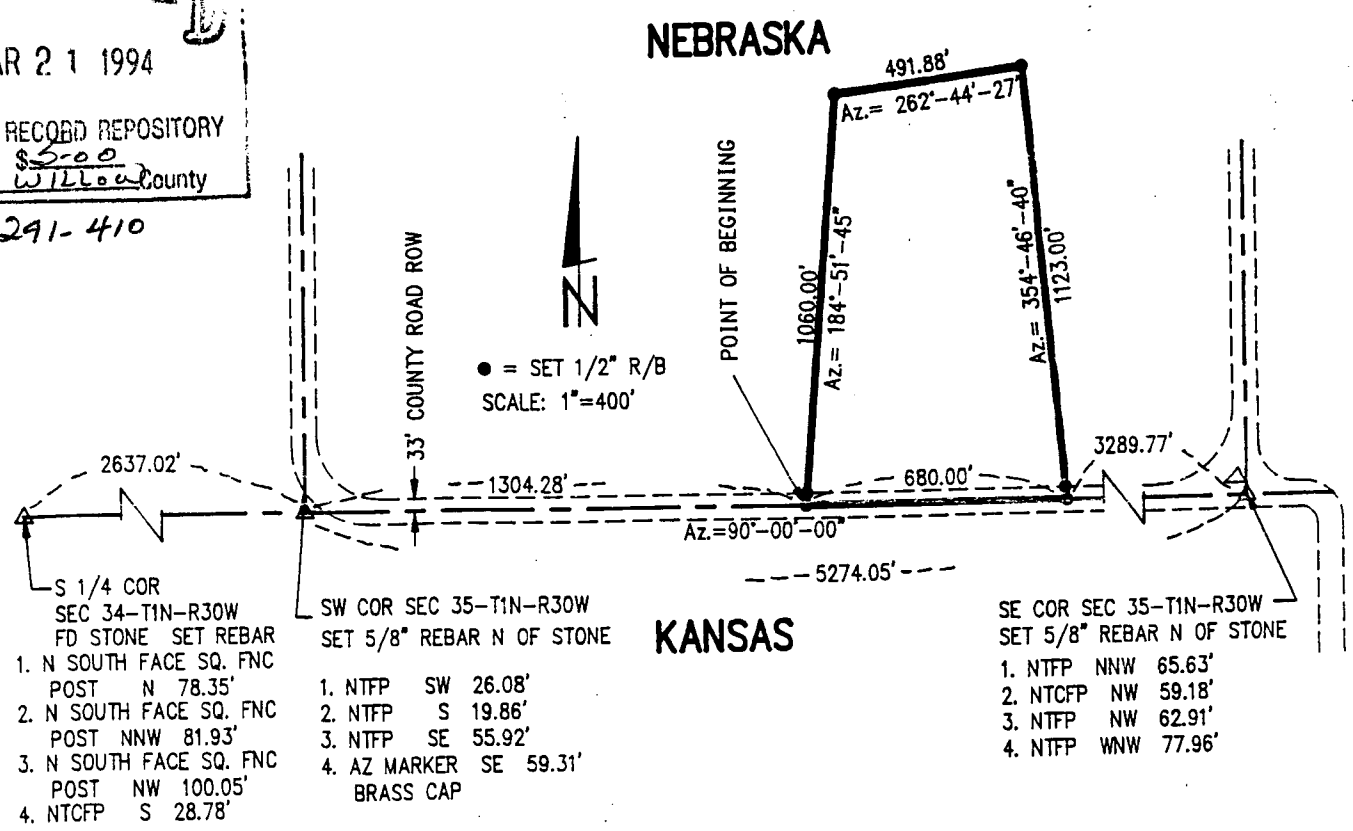

PLAT OF SURVEY

I hereby certify that the above Plat of Survey is a true and correct delineation, to the best of my knowledge, of a field survey conducted under my supervision locating a tract of land in the SW¼ of Section 35, T1N, R30W of the 6th P.M. in Red Willow County, Nebraska more particularly described as follows:

Referring to the SW corner of said Section 35; Thence on Azimuth 90°00'00" along the South section line a distance of 1304.28 feet to the Point of Beginning;
Thence continuing on Azimuth 90°00'00" a distance of 680.00 feet to a point;
Thence on Azimuth 354°46'40" a distance of 1123.00 feet to a point;
Thence on Azimuth 262°44'27" a distance of 491.88 feet to a point;
Thence on Azimuth 184°51'45" a distance of 1060.00 feet to the Point of Beginning;

Said tract containing 14.58 acres, more or less, of which 0.51 acre is existing county road right-of-way, leaving a net of 14.07 acres, more or less.

FILED
IN COUNTY CLERK'S OFFICE
RED WILLOW CO., NE
APR - 8 1994
9:20 O'clock A.M.
Phyllis Schaack Co. Clerk
Deputy

Charles E. Wright
CHARLES E. WRIGHT
Registered Land Surveyor, LS-90

NEBRASKA REGISTERED LS-90 LAND SURVEYOR

CHARLES E. WRIGHT
CONSULTING ENGINEERS, INC.
McCOOK, NEBRASKA 69001

Book: Red Willow Miscl. 5
Date: March, 1994
Proj: SW¼ 35-1-30, RW Count
Ron Pennock

We,.....and.....,
do hereby certify that, after being duly sworn, we assisted....., County Surveyor, in the survey of
.....Section....., Township.....North, Range.....
and that all lines of said survey were accurately measured by us according to instructions given us and to the best of our skill and ability.

Subscribed in my presence and sworn to before me .....Chainman,
this.....day of.....19..... .....Chainman,
..... County Surveyor. .....Chainman.

SURVEYOR'S CERTIFICATE

I hereby certify that on the.....day of.....19....., I surveyed
.....
Section....., Township.....North, Range....., and that said survey was accurately made, according to law and the established rules and regulations governing the subdivision of sections, and that all corners were perpetuated with durable material as provided by law and as specifically set forth in the foregoing field notes; and that said notes and map have been compared with the memorandum notes of survey and are true and correct.

Witness my hand this.....day of.....19.....

.....County Surveyor.

OF SURVEYS

119~~324~~

PLAT OF SURVEY

.....Section or Lot.....Twp. or Blk.....Range..... {East / West} 6th P. M.

RECEIVED
APR 20 1994
SURVEY RECORD REPOSITORY
RED WILLOW County
$5.00
293-405

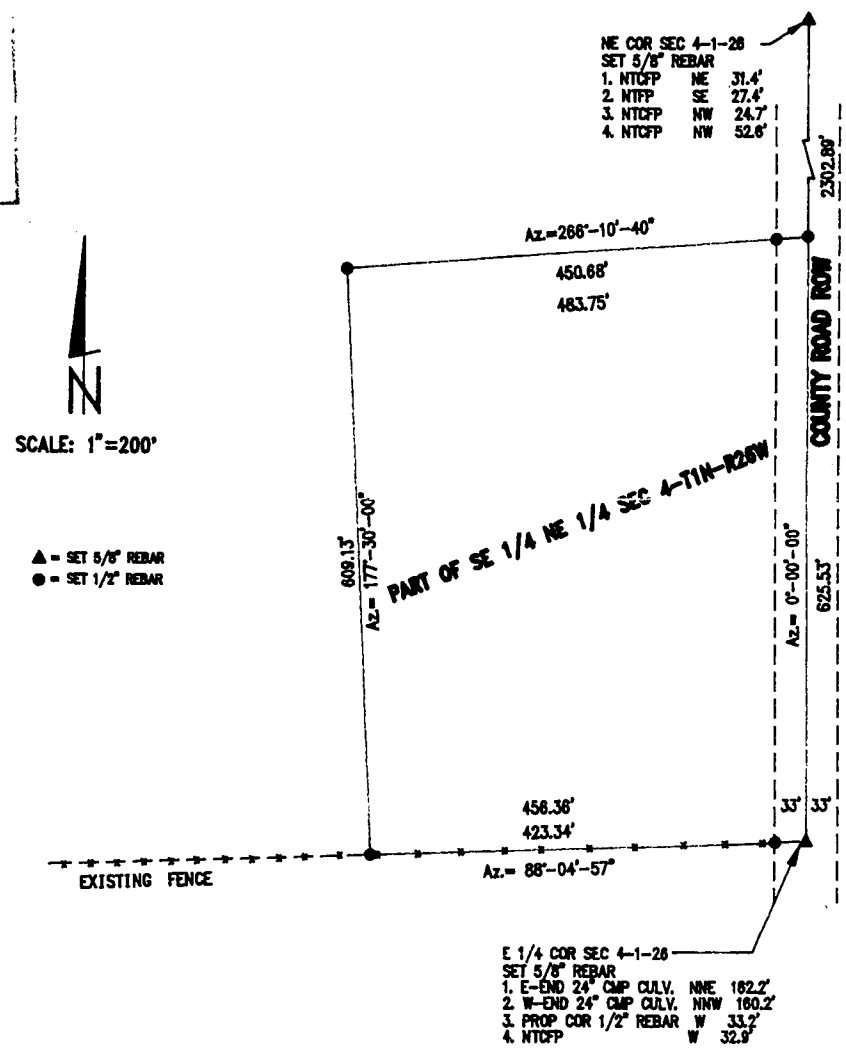

NEBRASKA REGISTERED LS-90 LAND SURVEYOR CHARLES E. WRIGHT

PLAT OF SURVEY

I hereby certify that the above Plat of Survey is a true and correct delineation, to the best of my knowledge, of a field survey conducted under my supervision locating a tract of land in the SE¼ of the NE¼ of Section 4, T1N, R26W of the 6th P.M. in Red Willow County, Nebraska, more particularly described as follows:

Referring to the E¼ corner of said Section 4, which is the Point of Beginning; Thence on Azimuth 0°00'00" along said section line a distance of 625.53 feet to a point;
Thence on Azimuth 266°10'40" a distance of 483.75 feet to a point;
Thence on Azimuth 177°30'00" a distance of 609.13 feet to a point;
Thence on Azimuth 88°04'57" a distance of 456.36 feet to the Point of Beginning;

Said tract containing 6.66 acres, more or less, of which 0.47 acre is existing county road right-of-way.

FILED
IN COUNTY CLERK'S OFFICE
RED WILLOW CO., NE
12 1994
9:15 o'clock A M.
Phyllis Schaack Co. Clerk Deputy

Charles E. Wright
CHARLES E. WRIGHT
Registered Land Surveyor, LS-90

.....,
by.....
.....
.....19.....,
of da
.....
.....

Book: Red Willow County Miscl. #5

Date: April, 1994

CHARLES E. WRIGHT
CONSULTING ENGINEERS, INC.
McCOOK, NEBRASKA 69001

Proj: SE¼ NE¼ 4-1-26
Red Willow County
L. Pugh

We,.....,

do hereby certify that, after being duly sworn, we assisted....., *County Surveyor, in the survey of*

.....*Section*....., *Township*.....*North, Range*.....
and that all lines of said survey were accurately measured by us according to instructions given us and to the best of our skill and ability.

Subscribed in my presence and sworn to before me .....*Chainman,*

this.....*day of*.....*19*..... .....*Chainman,*

..... *County Surveyor.* .....*Chainman.*

SURVEYOR'S CERTIFICATE

I hereby certify that on the.....*day of*.....*19*....., *I surveyed*

.....

Section....., *Township*.....*North, Range*....., *and that said survey was accurately made, according to law and the established rules and regulations governing the subdivision of sections, and that all corners were perpetuated with durable material as provided by law and as specifically set forth in the foregoing field notes; and that said notes and map have been compared with the memorandum notes of survey and are true and correct.*

Witness my hand this.....*day of*.....*19*.....

.....*County Surveyor.*

PLAT OF SURVEY

Section or Lot ..... *Twp. or Blk.* ..... *Range* ..... { *East* / *West* } *6th P. M.*

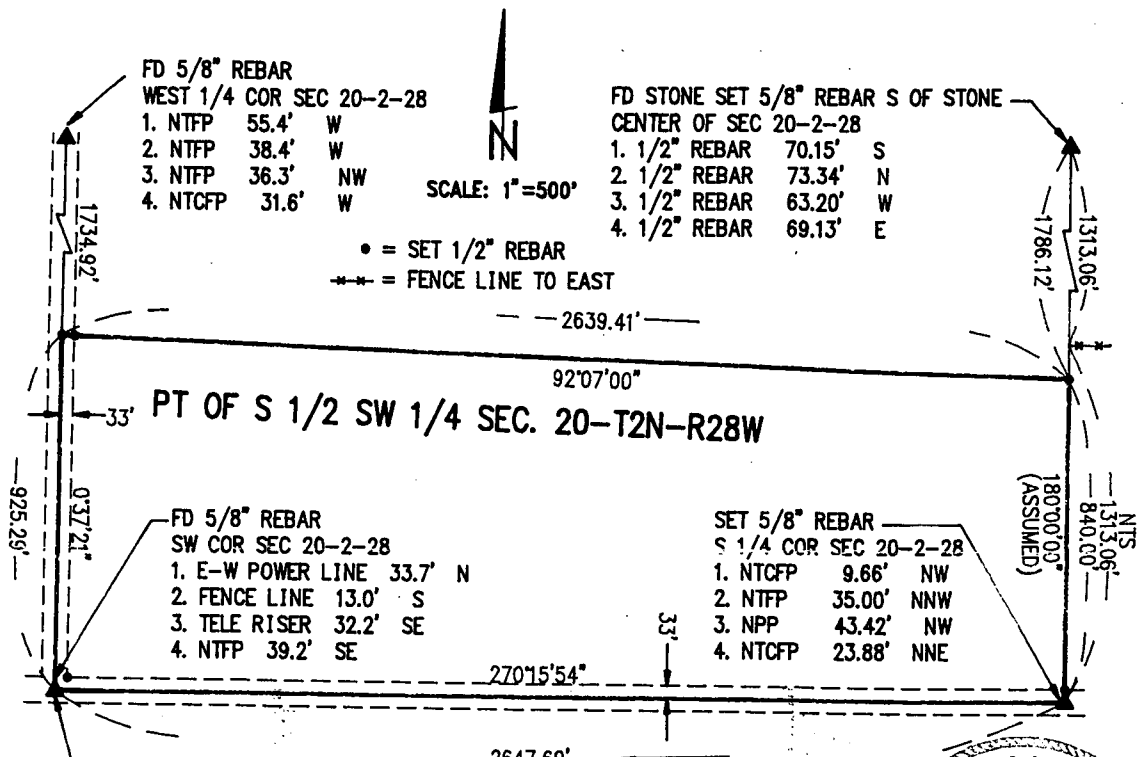

RECEIVED
MAY 12 1994
SURVEY RECORD REPOSITORY
$5.00
Red Willow County
294-323

FILED
IN COUNTY CLERK'S OFFICE
RED WILLOW CO., NE
MAY 25 1994
10:35 O'clock A.M.
Co. Clerk
Deputy

NEBRASKA REGISTERED LS-90 LAND SURVEYOR CHARLES E. WRIGHT

PLAT OF SURVEY

I hereby certify that the above Plat of Survey is a true and correct delineation, to the best of my knowledge, of a field survey conducted under my supervision locating a tract of land in the S½, SW¼ of Section 20, T2N, R28W of the 6th P.M., Red Willow County, Nebraska, more particularly described as follows:

Beginning at the SW corner of said Section 20; Thence on Azimuth 00°37'21" (assumed) along west line of said Section 20 a distance of 925.29 feet to a point;

Thence on Azimuth 92°07'00" a distance of 2639.41 feet to point on the east line of the SW¼ of said Section 20;

Thence on Azimuth 180°00'00" along the ¼ section line a distance of 840.00 feet to the South ¼ corner of said Section 20;

Thence on Azimuth 270°15'54" along the south line of said Section 20 a distance of 2647.69 feet to the Point of Beginning;

Said tract containing 53.55 acres, more or less, of which 2.68 acres is existing county road right-of-way, leaving a net of 50.87 acres, more or less.

Charles E. Wright
CHARLES E. WRIGHT
Registered Land Surveyor, LS-90

by..... ....., ... *19*....., ... *of d*.....

Book: Red Willow County Miscl. #5

Date: May, 1994

CHARLES E. WRIGHT
CONSULTING ENGINEERS, INC.
McCOOK, NEBRASKA 69001

Proj: SW¼ 20-2-28
Kisker-Liebrandt

We, ... *and* ..... ,

do hereby certify that, after being duly sworn, we assisted ....., *County Surveyor, in the survey of* ..... *Section* ....., *Township* ..... *North, Range* .....
and that all lines of said survey were accurately measured by us according to instructions given us and to the best of our skill and ability.

Subscribed in my presence and sworn to before me ..... *Chainman,*

this ..... *day of* ..... *19*..... ..... *Chainman,*

..... *County Surveyor.* ..... *Chainman.*

SURVEYOR'S CERTIFICATE

I hereby certify that on the ..... *day of* ..... *19*....., *I surveyed* .....

Section ....., *Township* ..... *North, Range* ....., *and that said survey was accurately made, according to law and the established rules and regulations governing the subdivision of sections, and that all corners were perpetuated with durable material as provided by law and as specifically set forth in the foregoing field notes; and that said notes and map have been compared with the memorandum notes of survey and are true and correct.*

Witness my hand this ..... *day of* ..... *19*.....

..... *County Surveyor.*

PLAT OF SURVEY

Section or Lot ..... Twp. or Blk. ..... Range ..... {East / West} 6th P. M.

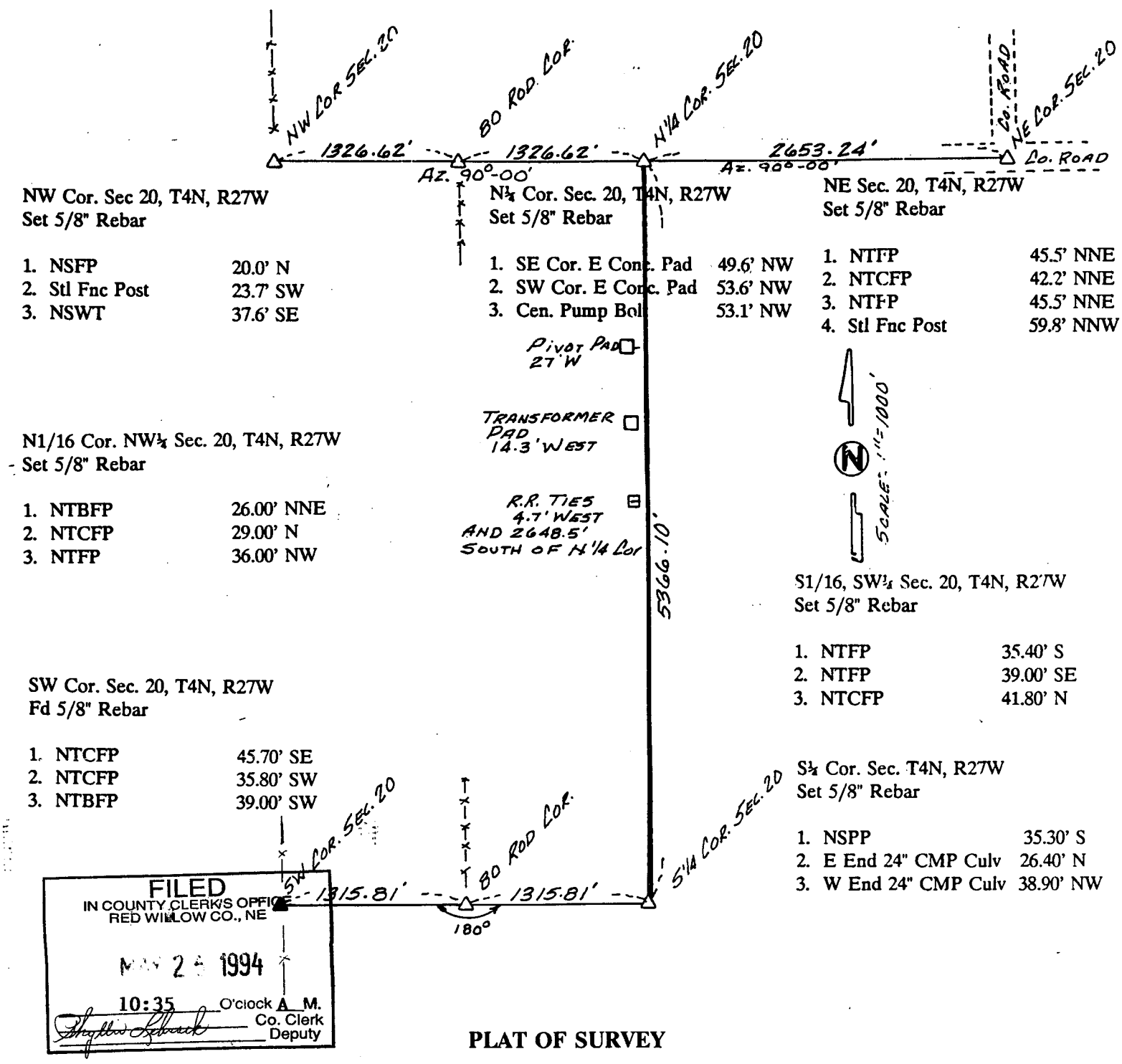

NW Cor. Sec 20, T4N, R27W
Set 5/8" Rebar

1. NSFP	20.0' N
2. Stl Fnc Post	23.7' SW
3. NSWT	37.6' SE

N1/4 Cor. Sec. 20, T4N, R27W
Set 5/8" Rebar

1. SE Cor. E Conc. Pad	49.6' NW
2. SW Cor. E Conc. Pad	53.6' NW
3. Cen. Pump Bol	53.1' NW

NE Sec. 20, T4N, R27W
Set 5/8" Rebar

1. NTFP	45.5' NNE
2. NTCFP	42.2' NNE
3. NTFP	45.5' NNE
4. Stl Fnc Post	59.8' NNW

N1/16 Cor. NW¼ Sec. 20, T4N, R27W
Set 5/8" Rebar

1. NTBFP	26.00' NNE
2. NTCFP	29.00' N
3. NTFP	36.00' NW

S1/16, SW¼ Sec. 20, T4N, R27W
Set 5/8" Rebar

1. NTFP	35.40' S
2. NTFP	39.00' SE
3. NTCFP	41.80' N

SW Cor. Sec. 20, T4N, R27W
Fd 5/8" Rebar

1. NTCFP	45.70' SE
2. NTCFP	35.80' SW
3. NTBFP	39.00' SW

S¼ Cor. Sec. T4N, R27W
Set 5/8" Rebar

1. NSPP	35.30' S
2. E End 24" CMP Culv	26.40' N
3. W End 24" CMP Culv	38.90' NW

FILED
IN COUNTY CLERK'S OFFICE
RED WILLOW CO., NE
MAY 2 4 1994
10:35 O'clock A M.
Co. Clerk
Deputy

PLAT OF SURVEY

I hereby certify that the above Plat of Survey is a true and correct delineation, to the best of my knowledge, of a field survey conducted under my supervision locating the N-S¼ line of Section 20, T4N, R27W of the 6th P.M. in Red Willow County, Nebraska.

RECEIVED
MAY 3 1994
SURVEY RECORD REPOSITORY
$5.00
RED WILLOW County
294-100

Charles E. Wright
CHARLES E. WRIGHT
Registered Land Surveyor, LS-90

Book: Red Willow County Miscel. #5

Date: April, 1994

CHARLES E. WRIGHT
CONSULTING ENGINEERS, INC.
McCOOK, NEBRASKA 69001

Proj: N-S¼ Line 20-4-27
Cafferty

A ..... *by* ..... *Ir* ..... *of date wi* .....

W .....

do hereby certify that, after being duly sworn, we assisted ....., *County Surveyor, in the survey of* ..... *Section* ....., *Township* ..... *North, Range* ..... *and that all lines of said survey were accurately measured by us according to instructions given us and to the best of our skill and ability.*

Subscribed in my presence and sworn to before me ..... *Chainman,*

this ..... *day of* ..... *19* .... *Chainman,*

..... *County Surveyor.* ..... *Chainman.*

SURVEYOR'S CERTIFICATE

I hereby certify that on the ..... *day of* ..... *19* ....., *I surveyed* .....

Section ....., *Township* ..... *North, Range* ....., *and that said survey was accurately made, according to law and the established rules and regulations governing the subdivision of sections, and that all corners were perpetuated with durable material as provided by law and as specifically set forth in the foregoing field notes; and that said notes and map have been compared with the memorandum notes of survey and are true and correct.*

Witness my hand this ..... *day of* ..... *19* .....

..... *County Surveyor.*

PLAT OF SURVEY

.....Section or Lot.....Twp. or Blk.....Range..... {East / West} 6th P. M.

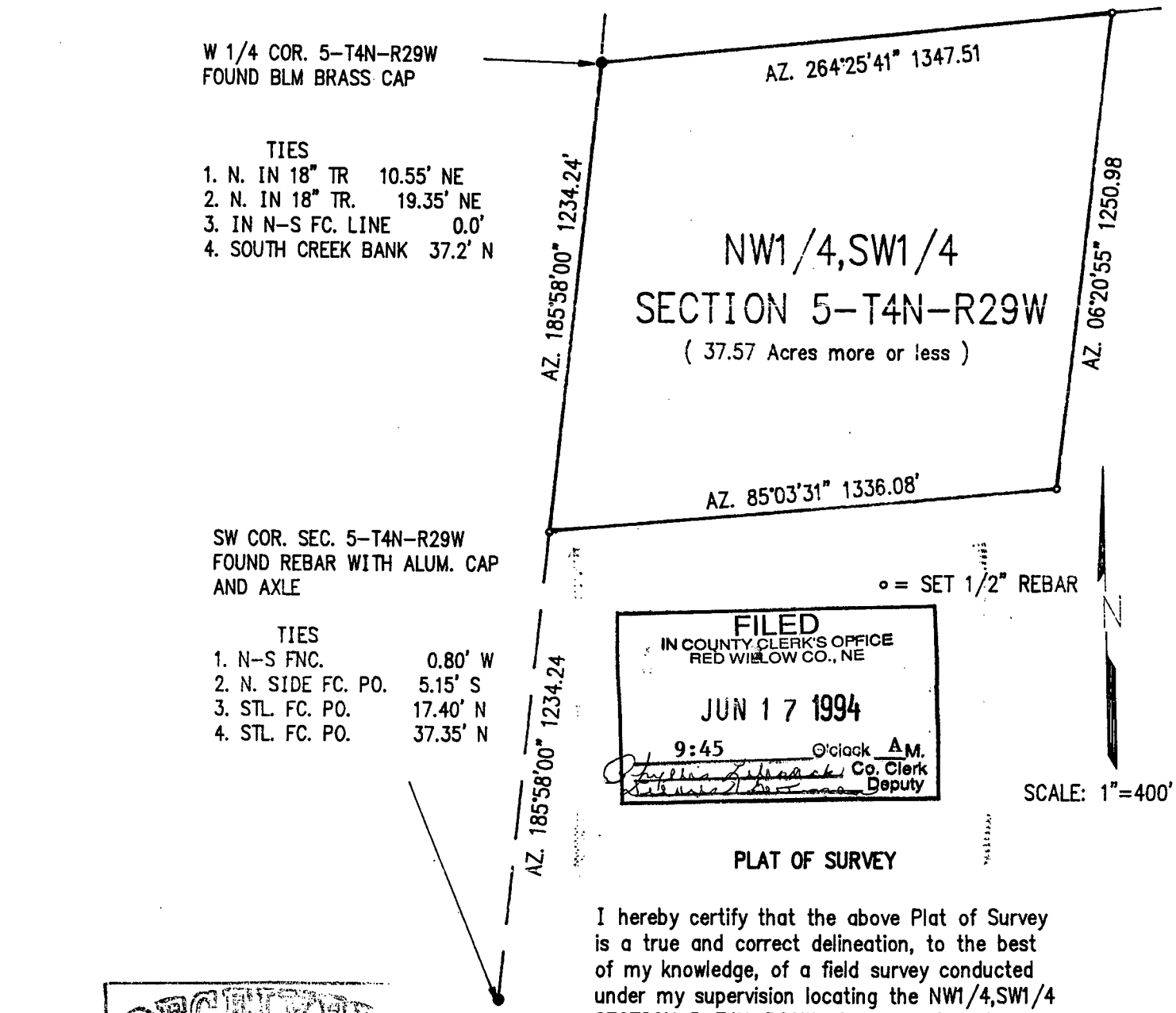

FILED
IN COUNTY CLERK'S OFFICE
RED WILLOW CO., NE
JUN 17 1994
9:45 O'clock A M.
Co. Clerk
Deputy

PLAT OF SURVEY

I hereby certify that the above Plat of Survey is a true and correct delineation, to the best of my knowledge, of a field survey conducted under my supervision locating the NW1/4,SW1/4 SECTION 5-T4N-R29W of the 6th P.M. in Red Willow County, Nebraska.

RECEIVED
MAY 27 1994
SURVEY RECORD REPOSITORY
$5.00
Red Willow County
S95-695

NEBRASKA REGISTERED LAND SURVEYOR LS-90 CHARLES E. WRIGHT

Charles E. Wright 5/25/94

CHARLES E. WRIGHT
Registered Land Surveyor
LS-90

CHARLES E. WRIGHT
CONSULTING ENGINEERS, INC.
McCOOK, NEBRASKA 69001

A

by.....

In

of date wh

ook: Red Willow County Misc. No. 5

May, 1994

Proj: Pt. NW¼ SW¼ Section 5-4-29
Bruce Swanson

We,.....

do hereby certify ..... *of*

.....*Section*....., *Township*.....*North, Range*.....

and that all lines of said survey were accurately measured by us according to instructions given us and to the best of our skill and ability.

Subscribed in my presence and sworn to before me .....*Chainman,*

this.....*day of*.....*19*..... .....*Chainman,*

..... *County Surveyor.* .....*Chainman.*

SURVEYOR'S CERTIFICATE

I hereby certify that on the.....*day of*.....*19*....., *I surveyed*

.....

Section....., *Township*.....*North, Range*....., *and that said survey was accurately made, according to law and the established rules and regulations governing the subdivision of sections, and that all corners were perpetuated with durable material as provided by law and as specifically set forth in the foregoing field notes; and that said notes and map have been compared with the memorandum notes of survey and are true and correct.*

Witness my hand this.....*day of*.....*19*.....

.....*County Surveyor.*

PLAT OF SURVEY

Section or Lot ..... Twp. or Blk. ..... Range ..... {East / West} 6th P. M.

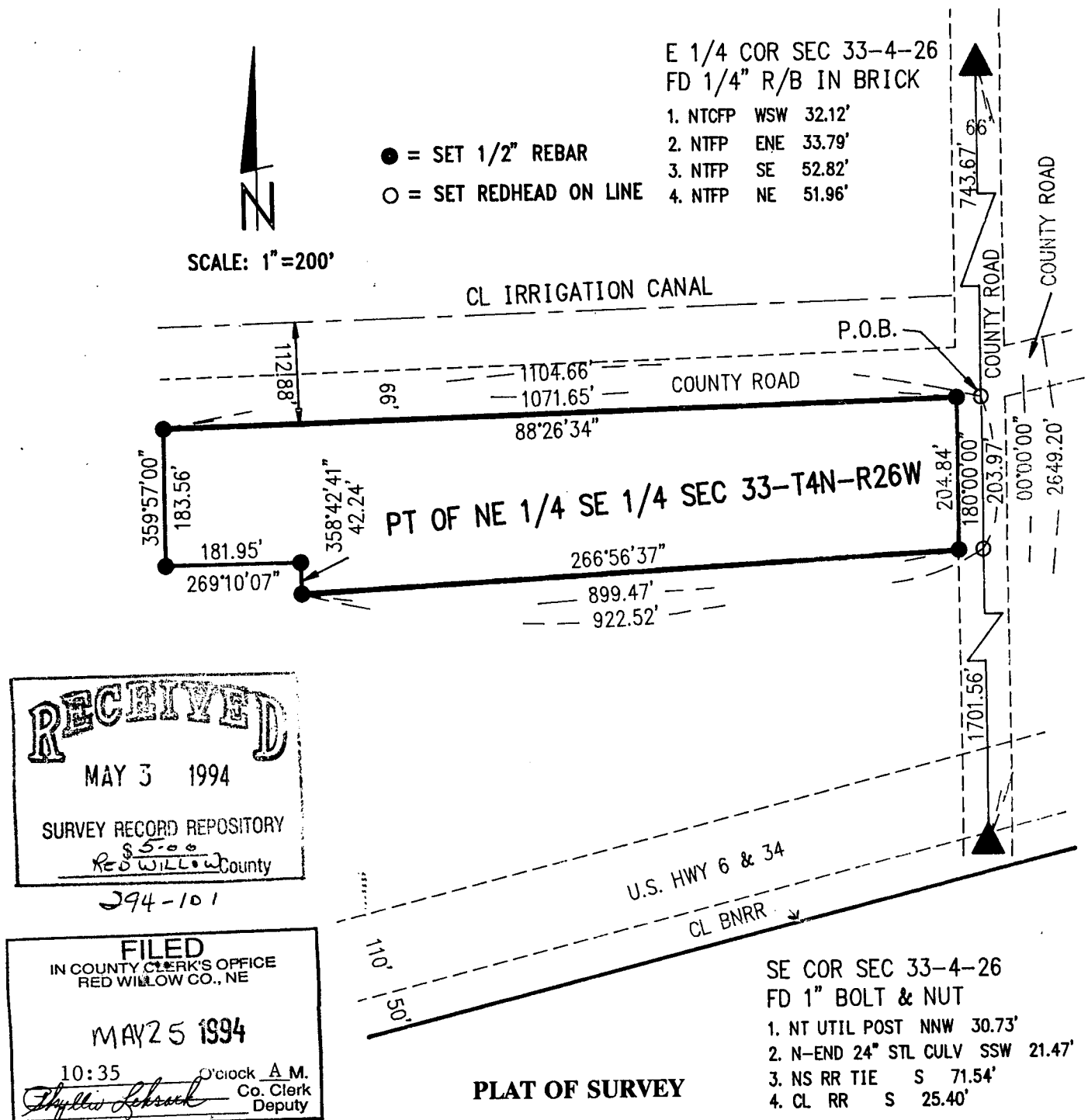

RECEIVED
MAY 3 1994
SURVEY RECORD REPOSITORY
$5.00
Red Willow County
294-101

FILED
IN COUNTY CLERK'S OFFICE
RED WILLOW CO., NE
MAY 25 1994
10:35 O'clock A M.
Phyllis Lehnert Co. Clerk
Deputy

PLAT OF SURVEY

I hereby certify that the above Plat of Survey is a true and correct delineation, to the best of my knowledge, of a field survey conducted under my supervision of a tract of land located in the NE¼, SE¼ Section 33, T4N, R26W of the 6th P.M., in Red Willow County, Nebraska, more particularly described as follows:

Referring to the E¼ corner of said Section 33; Thence on Azimuth 180°00' in the East line of said Section 33 a distance of 743.67 feet to a point which is the true Point of Beginning;
Thence continuing on Azimuth 180°00' a distance of 203.97;
Thence on Azimuth 266°56'37" a distance of 922.52 feet to a point;
Thence on Azimuth 358°42'41" a distance of 42.24 feet to a point;
Thence on Azimuth 269°10'07" a distance of 181.95 feet to a point;
Thence on Azimuth 359°57'00" a distance of 183.56 feet to a point in the south right-of-way line of a county road;
Thence on Azimuth 88°26'34" a distance of 1,104.66 feet in said right of-way line to the Point of Beginning;

Said tract containing 5.35 acres, more or less, of which 0.15 acre is county road, leaving a net of 5.20 acres, more or less.

CHARLES E. WRIGHT
Registered Land Surveyor, LS-90

Book: Red Willow County Miscl. #5
Date: April, 1994

CHARLES E. WRIGHT
CONSULTING ENGINEER, INC.
McCOOK, NEBRASKA

Proj: NE¼ SE¼ 33-4-26
Red Willow County
M. L. Potter

Section ....., Township ..... North, Range ....., and that said survey was accurately made, according to law and the established rules and regulations governing the subdivision of sections, and that all corners were perpetuated with durable material as provided by law and as specifically set forth in the foregoing field notes; and that said notes and map have been compared with the memorandum notes of survey and are true and correct.

Witness my hand this ..... day of ..... 19.....

..... County Surveyor.

PLAT OF SURVEY

.....Section or Lot.....Twp. or Blk.....Range..... {East / West} 6th P. M.



CERTIFICATES

Application for survey of.....*Section*....., *Township*....., *North, Range*.....,

by....., *19*....., *owner of the*.....

.....*of said section.*

Interested parties were notified by.....*on the*.....*day of*.....*19*.....,
(Mail or Personal Service)

of date when said survey would begin. Interested parties present were.....

.....

OATH OF CHAINMEN

We,.....*and*.....,

do hereby certify that, after being duly sworn, we assisted....., *County Surveyor, in the survey of*

.....*Section*....., *Township*.....*North, Range*.....

and that all lines of said survey were accurately measured by us according to instructions given us and to the best of our skill and ability.

Subscribed in my presence and sworn to before me .....*Chainman,*

this.....*day of*.....*19*..... .....*Chainman,*

..... *County Surveyor.* ..... *Chainman.*

SURVEYOR'S CERTIFICATE

I hereby certify that on the.....*day of*.....*19*....., *I surveyed*

.....

Section....., *Township*.....*North, Range*....., *and that said survey was accurately made, according to law and the established rules and regulations governing the subdivision of sections, and that all corners were perpetuated with durable material as provided by law and as specifically set forth in the foregoing field notes; and that said notes and map have been compared with the memorandum notes of survey and are true and correct.*

Witness my hand this.....*day of*.....*19*.....

.....*County Surveyor.*

BOB WILCOX 1383-00

A SURVEY PLAT OF A TRACT OF LAND LOCATED IN THE E 1/2 SECTION 4, T 2 N, R 27 W OF THE 6TH P.M., RED WILLOW COUNTY, NEBRASKA

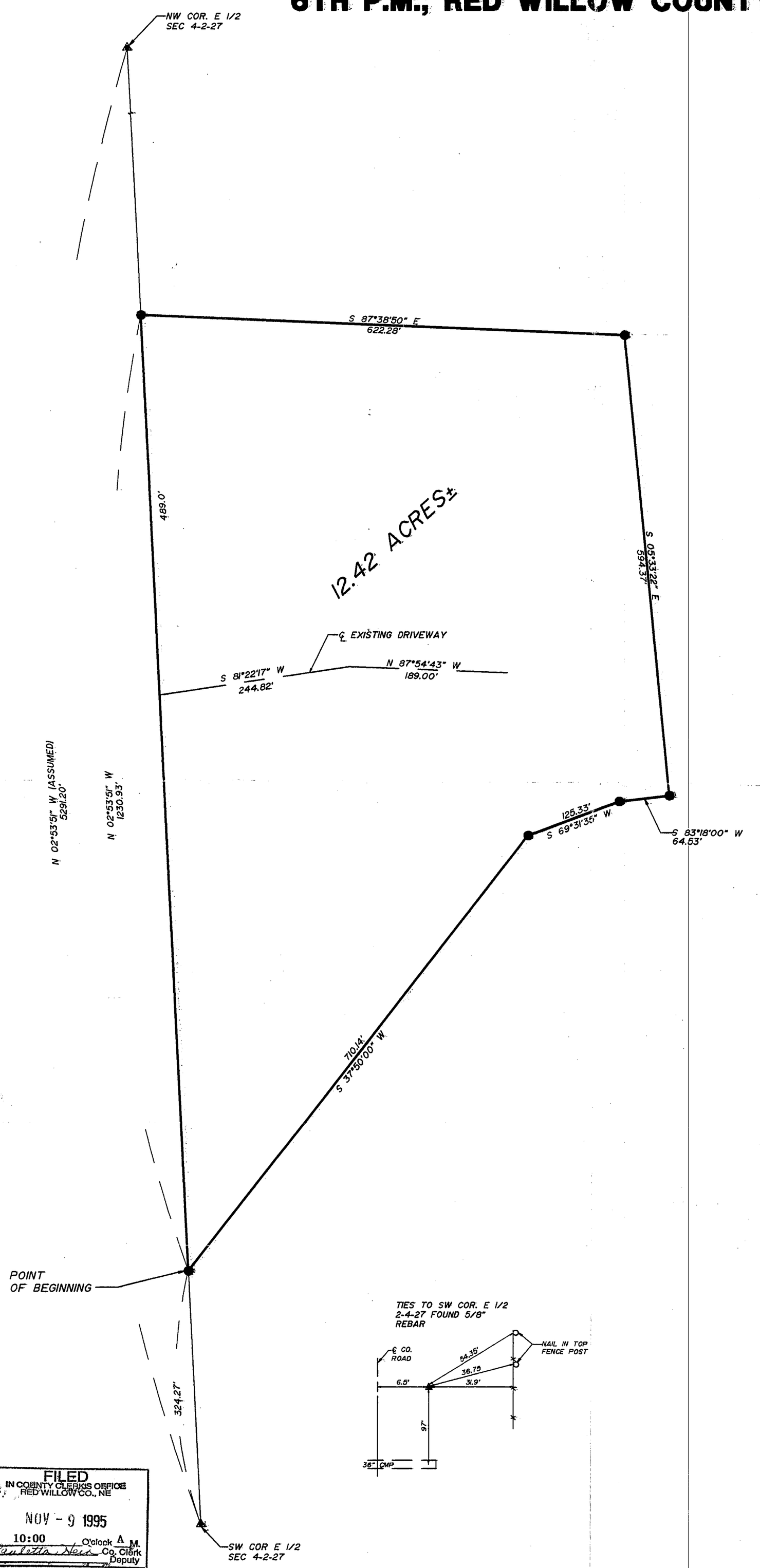

SCALE: 1" = 100'

LEGEND

O FOUND PIN

● SET 1/2" REBAR

A- ACTUAL DISTANCE

P- PLATTED DISTANCE

DESCRIPTION

A tract of land located in the E.1/2 Section 4, T.2 N., R.27 W. of the 6th P.M., Red Willow County, Nebraska, described as follows:

Commencing at the S.W. Corner of the E.1/2 of Section 4, T.2 N., R.27 W. of the 6th P.M., Red Willow County, Nebraska, and considering the West Line of said E.1/2 to have a bearing of N 2°53'51" W; thence N 2°53'51" W on the West Line of said E.1/2 324.27 feet to the Point of Beginning; thence N 2°53'51" W on the West Line 1,230.93 feet; thence S 87°38'50" 622.28 feet; thence S 5°33'22" E 594.37 feet; thence S 83°18'00" W 64.53 feet; thence S 69°31'35" W 125.33 feet; thence S 37°50'00" W 710.14 feet to the Point of Beginning, containing 12.42 acres more or less.

SURVEYOR'S CERTIFICATE

I do hereby certify that, under my personal supervision, this plat and legal description were prepared from an actual survey completed this 21st day of July, 1995, and is correct to the best of my knowledge.

Douglas J. Stevenson, Registered Land Surveyor
Nebraska Reg. No. 485

NEBRASKA REGISTERED LS-485 LAND SURVEYOR DOUGLAS J. STEVENSON

RECEIVED
OCT 23 1995
SURVEY RECORD REPOSITORY
$5.00
RED WILLOW County
329-317

TIES TO SW COR. E 1/2
2-4-27 FOUND 5/8"
REBAR

TIES TO NW 1/4 4-2-27
FOUND 1/2" BAR

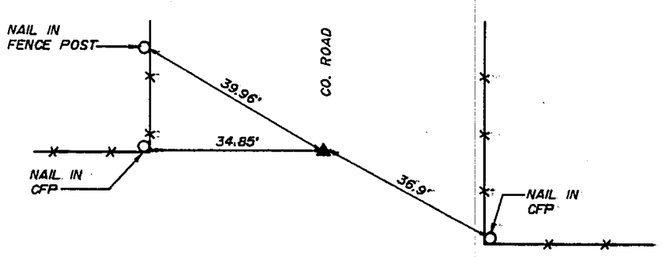

FILED
IN COUNTY CLERK'S OFFICE
RED WILLOW CO., NE
NOV - 9 1995
10:00 O'clock A M.
Co. Clerk
Deputy

TAGGE ENGINEERING CONSULTANTS
HOLDREGE, NEBRASKA

PLAT OF SURVEY

.....Section or Lot.....Twp. or Blk.....Range..... {East / West} 6th P. M.



CERTIFICATES

Application for survey of.....*Section*....., *Township*....., *North, Range*.....,

by....., *19*....., *owner of the*.....

.....*of said section.*

Interested parties were notified by.....*on the*.....*day of*.....*19*.....,
(Mail or Personal Service)

of date when said survey would begin. Interested parties present were.....

.....

OATH OF CHAINMEN

We,.....*and*.....,

do hereby certify that, after being duly sworn, we assisted....., *County Surveyor, in the survey of*

.....*Section*....., *Township*.....*North, Range*.....

and that all lines of said survey were accurately measured by us according to instructions given us and to the best of our skill and ability.

Subscribed in my presence and sworn to before me .....*Chainman,*

this.....*day of*.....*19*..... .....*Chainman,*

..... *County Surveyor.* ..... *Chainman.*

SURVEYOR'S CERTIFICATE

I hereby certify that on the.....*day of*.....*19*....., *I surveyed*

.....

Section....., *Township*.....*North, Range*....., *and that said survey was accurately made, according to law and the established rules and regulations governing the subdivision of sections, and that all corners were perpetuated with durable material as provided by law and as specifically set forth in the foregoing field notes; and that said notes and map have been compared with the memorandum notes of survey and are true and correct.*

Witness my hand this.....*day of*.....*19*.....

.....*County Surveyor.*

MARV LINDSAY 1557-001

A SURVEY PLAT OF THE LOCATION OF THE WEST & SOUTH QUARTER LINES, OF THE NE 1/4 SECTION 20, T.4N, R.27W OF THE 6th P.M., RED WILLOW COUNTY, NEBRASKA

TIES TO NW COR.
Sec.20-4-27

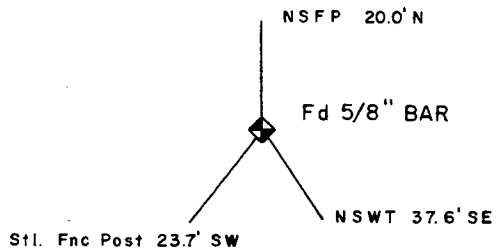

TIES TO N 1/4 COR.
Sec.20-4-27

SE Cor. E Conc. Pad 49.6' NW
SW Cor. E Conc. Pad 53.6' NW

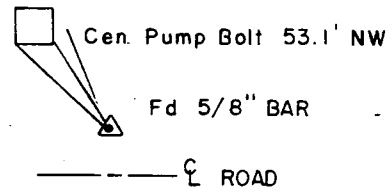

TIES TO NE COR.
Sec.20-4-27

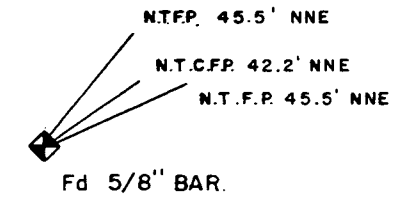

E 1/4 COR. Sec.20-4-27

TIES NOT AVALIBLE IN VALLEY
▲ SET 5/8" BAR BY SINGLE PROPORTION.

N

NO SCALE

TIES TO W 1/4 COR.
Sec.20-4-27

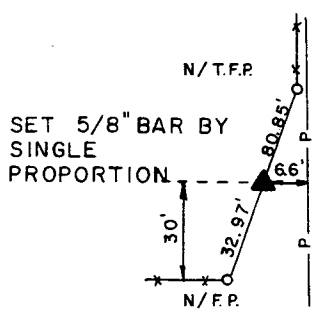

TIES TO CENTER OF
Sec. 20-4-27

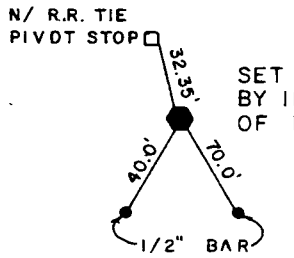

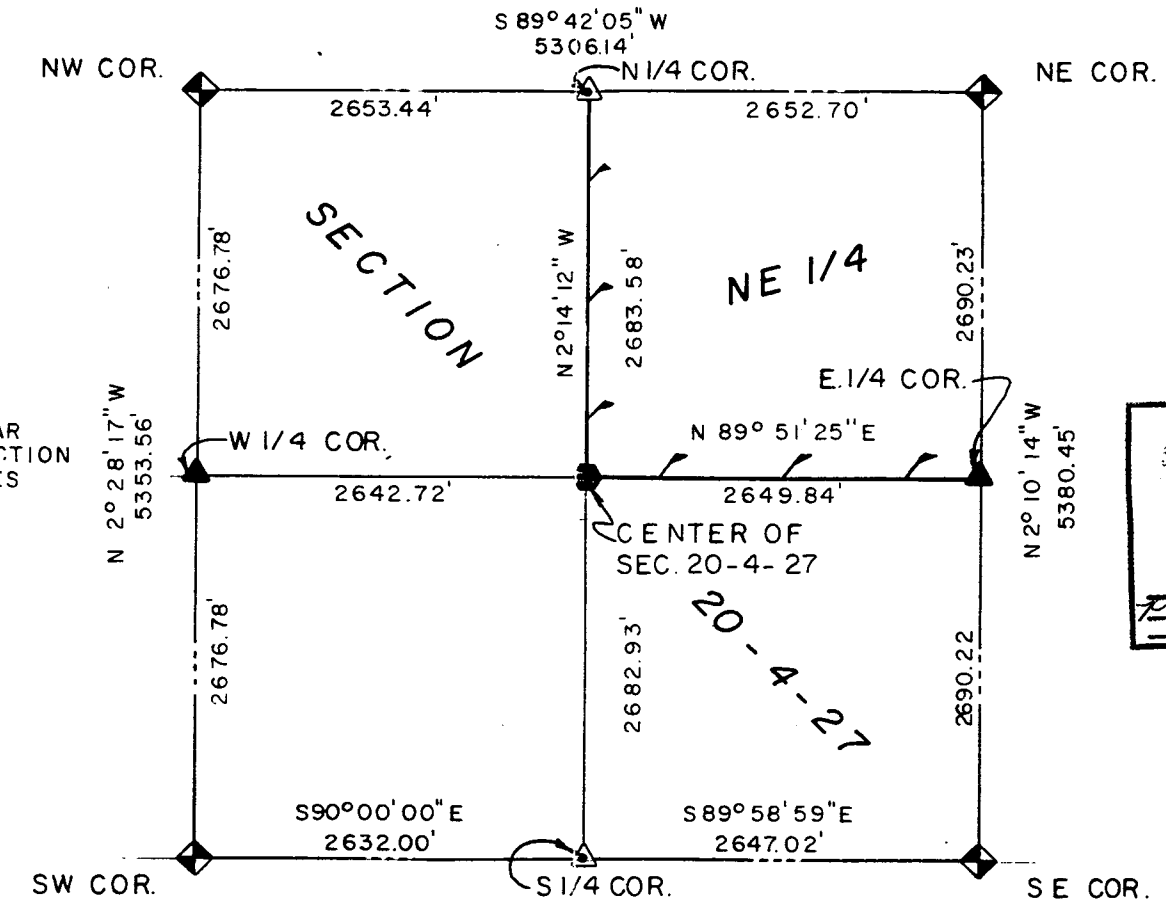

TIES TO SE COR.
Sec. 20-4-27

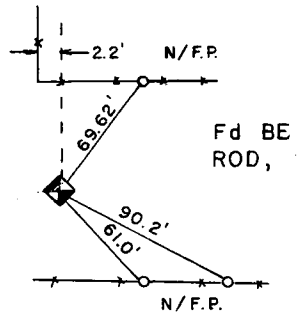

Fd BENT HALF ROUND ROD, RESET 5/8" BAR

FILED
IN COUNTY CLERK'S OFFICE
RED WILLOW CO., NE
NOV - 9 1995
10:00 O'clock A. M.
Co. Clerk
Deputy

TIES TO SW COR.
Sec.20-4-27

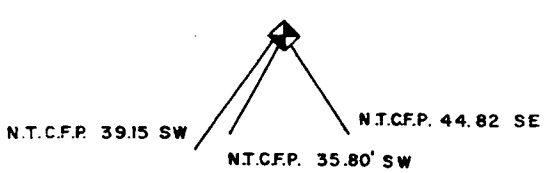

TIES TO S 1/4 COR.
Sec.20-4-27

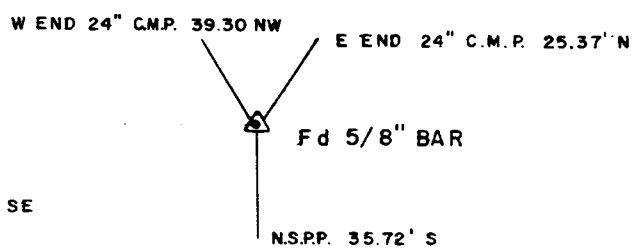

SURVEYOR'S CERTIFICATE

I do hereby certify that, under my personal supervision, this plat and legal description were prepared from an actual survey completed this 18th day of August, 1995, and is correct to the best of my knowledge.

Douglas J. Stevenson
Registered Land Surveyor
Nebraska Reg. No. 485

NEBRASKA REGISTERED LS-485 LAND SURVEYOR DOUGLAS J. STEVENSON

I, Charles E. Wright, Red Willow County Surveyor, do hereby approve the re-established location of the W.¼ corner and the E.¼ corner of Section 20-4-27.

NEBRASKA REGISTERED LS-290 LAND SURVEYOR CHARLES E. WRIGHT

Charles E. Wright, L.S. 290
Red Willow County Surveyor

Section 20 4-27

RECEIVED
OCT 23 1995
SURVEY RECORD REPOSITORY
Red Willow County
329-316

TEC TAGGE ENGINEERING CONSULTANTS

PLAT OF SURVEY

.....Section or Lot.....Twp. or Blk.....Range..... {East / West} 6th P. M.

574755 FILED
IN COUNTY CLERK'S OFFICE
RED WILLOW CO., NE
FEB - 8 1995
9:20 O'clock A M.
Paulette Hein Co. Clerk
Deputy

RECEIVED
JAN 18 1995
SURVEY RECORD REPOSITORY
$ 5.00
RED WILLOW County

311-562

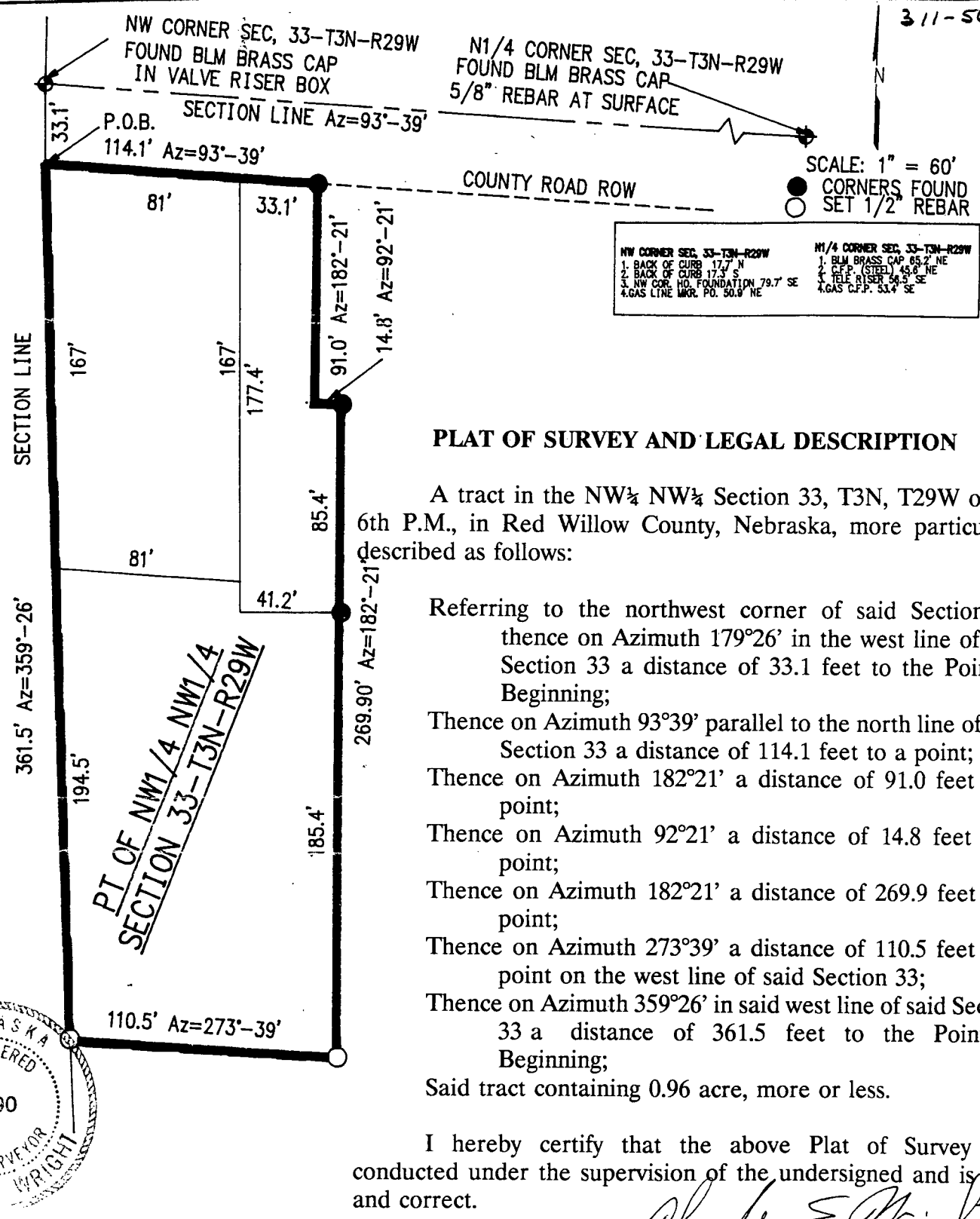

PLAT OF SURVEY AND LEGAL DESCRIPTION

A tract in the NW¼ NW¼ Section 33, T3N, T29W of the 6th P.M., in Red Willow County, Nebraska, more particularly described as follows:

Referring to the northwest corner of said Section 33, thence on Azimuth 179°26' in the west line of said Section 33 a distance of 33.1 feet to the Point of Beginning;

Thence on Azimuth 93°39' parallel to the north line of said Section 33 a distance of 114.1 feet to a point;

Thence on Azimuth 182°21' a distance of 91.0 feet to a point;

Thence on Azimuth 92°21' a distance of 14.8 feet to a point;

Thence on Azimuth 182°21' a distance of 269.9 feet to a point;

Thence on Azimuth 273°39' a distance of 110.5 feet to a point on the west line of said Section 33;

Thence on Azimuth 359°26' in said west line of said Section 33 a distance of 361.5 feet to the Point of Beginning;

Said tract containing 0.96 acre, more or less.

NEBRASKA REGISTERED LS-90 LAND SURVEYOR CHARLES E. WRIGHT

I hereby certify that the above Plat of Survey was conducted under the supervision of the undersigned and is true and correct.

Charles E. Wright
CHARLES E. WRIGHT
Registered Land Surveyor, LS-90

by.....

.....

of da

.....

Book: Red Willow County Micl. #6

Date: January 1995

CHARLES E. WRIGHT
CONSULTING ENGINEERS, INC.
McCOOK, NEBRASKA 69001

Proj: NW¼ NW¼ 33-3-29
Red Willow County
Opal (Darrell) Youngs

We,.....and.....,

do hereby certify that, after being duly sworn, we assisted.....County Surveyor, in the survey of

.....Section....., Township.....North, Range.....

and that all lines of said survey were accurately measured by us according to instructions given us and to the best of our skill and ability.

Subscribed in my presence and sworn to before me .....*Chainman,*

this.....day of.....19..... .....*Chainman,*

.....County Surveyor. .....*Chainman.*

SURVEYOR'S CERTIFICATE

I hereby certify that on the.....day of.....19....., I surveyed

.....

Section....., Township.....North, Range....., and that said survey was accurately made, according to law and the established rules and regulations governing the subdivision of sections, and that all corners were perpetuated with durable material as provided by law and as specifically set forth in the foregoing field notes; and that said notes and map have been compared with the memorandum notes of survey and are true and correct.

Witness my hand this.....day of.....19.....

.....County Surveyor.

PLAT OF SURVEY

Section or Lot ..... Twp. or Blk. ..... Range ..... {East / West} 6th P. M.

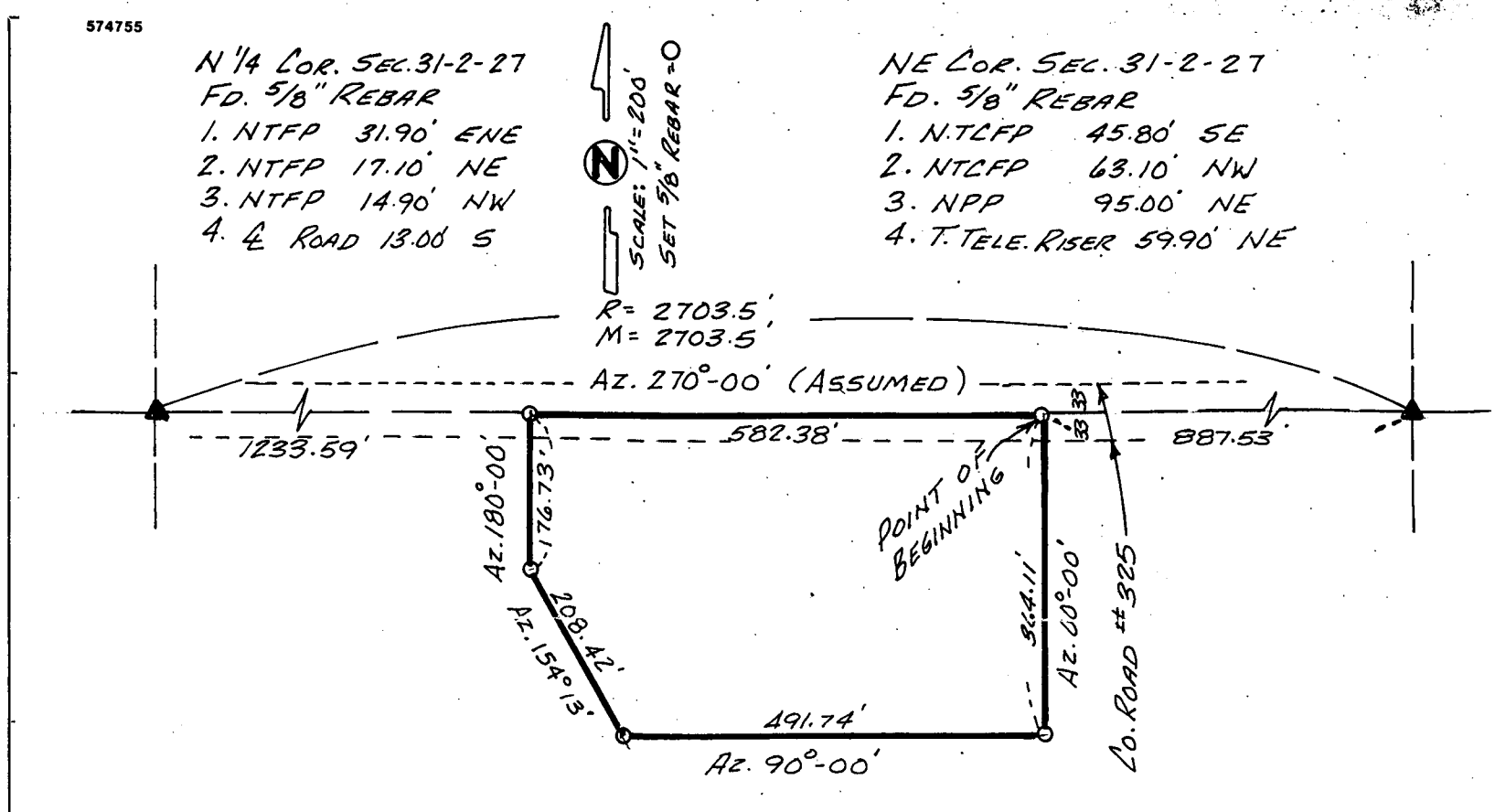

PLAT OF SURVEY

Part of the N½ NE¼ of Section 31, T2N, R27W

I hereby certify that the above Plat of Survey is a true and correct delineation, to the best of my knowledge, of a field survey conducted under my supervision locating a tract of land in the N½ NE¼ of Section 31, T2N, R27W of the 6th P.M. in Red Willow County, Nebraska; more particularly described as follows:

Referring to the Northeast Corner of said Section 31; Thence on Azimuth 270°00' (assumed) along the north section line a distance of 887.53 feet to the Point of Beginning;

Thence continuing on Azimuth 270°00' a distance of 582.38 feet to a point;
Thence on Azimuth 180°00' a distance of 176.73 feet to a point;
Thence on Azimuth 154°13' a distance of 208.42 feet to a point;
Thence on Azimuth 90°00' a distance of 491.74 feet to a point;
Thence on Azimuth 00°00' a distance of 364.11 feet to the Point of Beginning;

Said tract containing 4.68 acres, more or less, of which 0.44 acre is existing County Road right-of-way, leaving a net of 4.24 acres, more or less.

RECEIVED
FEB 27 1995
SURVEY RECORD REPOSITORY
$ 5.00
RED WILLOW County
313-464

NEBRASKA REGISTERED LS-90 PUBLIC SURVEYOR CHARLES E. WRIGHT

Charles E. Wright
CHARLES E. WRIGHT
Registered Land Surveyor, LS-90

FILED
IN COUNTY CLERK'S OFFICE
RED WILLOW CO., NE
MAR - 9 1995
9:00 O'clock A.M.
Co. Clerk
Deputy

Book: Red Willow County Misc. #6

Date: February, 1995

CHARLES E. WRIGHT
CONSULTING ENGINEERS, INC.
McCOOK, NEBRASKA 69001

Proj: Pt. N½ NE¼ 31-2-27
Red Willow County
Hilton-Kelley

App

by .....

Inte

of date whe

We, ... and .....,

do hereby certify that, after being duly sworn, we assisted ....., County Surveyor, in the survey of

..... Section ....., Township ..... North, Range .....

and that all lines of said survey were accurately measured by us according to instructions given us and to the best of our skill and ability.

Subscribed in my presence and sworn to before me ..... Chainman,

this ..... day of ..... 19 .... Chainman,

..... County Surveyor. ..... Chainman.

SURVEYOR'S CERTIFICATE

I hereby certify that on the ..... day of ..... 19 ....., I surveyed

.....

Section ....., Township ..... North, Range ....., and that said survey was accurately made, according to law and the established rules and regulations governing the subdivision of sections, and that all corners were perpetuated with durable material as provided by law and as specifically set forth in the foregoing field notes; and that said notes and map have been compared with the memorandum notes of survey and are true and correct.

Witness my hand this ..... day of ..... 19 .....

..... County Surveyor.

P. M.

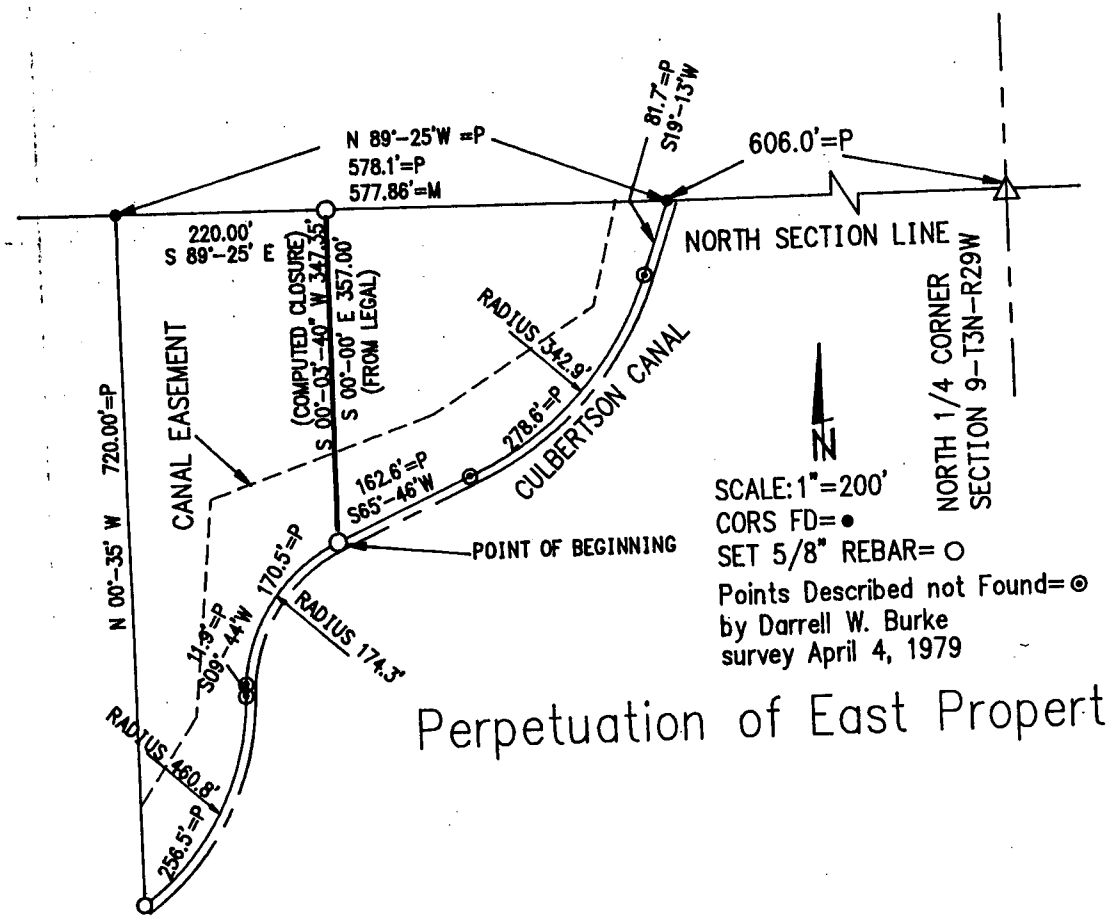

Perpetuation of East Property Line

FILED
IN COUNTY CLERK'S OFFICE
RED WILLOW CO., NE
AUG 10 1995
1:35 O'clock P M.
Co. Clerk
Deputy

NEBRASKA REGISTERED LS-514 LAND SURVEYOR GERHARD H. DICENTA

A tract of land in the Northeast Quarter of the Northwest Quarter (NE¼ NW¼) of Section Nine (9), Township Three (3) North, Range Twenty-nine (29), West of the Sixth P.M. in Red Willow County, Nebraska, more particularly described as follows:

Referring to the North Quarter corner of said Section Nine (9); thence North 89 degrees 25 minutes West along the North line of said Section 9, 606.0 feet to a point; thence South 19 degrees 13 minutes West, 81.7 feet to a point of curvature (P.C.); thence along a curved line to the right having a radius of 342.9 feet, an arc length of 278.6 feet to a point of tangency (P.T.); thence South 65 degrees 46 minutes West, 162.6 feet to a P.C.; the true point of beginning; thence along a curved line to the Left, having a radius of 174.3 feet, an arc length of 170.5 feet to P.T.; thence South 09 degrees 44 minutes West, 11.9 feet to a P.C.; thence along a curved line to the Right, having a radius of 460.8 feet, an arc length of 256.5 feet to a point; thence North 00 degrees 35 minutes West, 720.0 feet to a point on the North line of said Section 9; thence South 89 degrees 25 minutes East, 220 feet to a point; thence South 00 degrees 0 minutes, 357 feet to the point of beginning. This description includes part of the easement for the Culbertson Extension Canal. All located in Red Willow County, Nebraska.

Gerhard H. Dicenta
Gerhard H. Dicenta
Registered Land Surveyor, LS-514

Book: Red Willow County Miscl. #6
Date: August 1995

CHARLES E. WRIGHT
CONSULTING ENGINEER, INC.
McCOOK, NEBRASKA

Proj: NE¼ NW¼ 9-3-29
Red Willow County

Appl

by.....

.....

Intere

of date when

.....

We,.....

do hereby certi

.....

and that all lir

Subs

this.....

.....

.....*Chairman.*

SURVEYOR'S CERTIFICATE

I hereby certify that on the.....*day of*.....*19*....., *I surveyed*

.....

Section....., *Township*.....*North, Range*....., *and that said survey was accurately made, according to law and the established rules and regulations governing the subdivision of sections, and that all corners were perpetuated with durable material as provided by law and as specifically set forth in the foregoing field notes; and that said notes and map have been compared with the memorandum notes of survey and are true and correct.*

Witness my hand this.....*day of*.....*19*.....

.....*County Surveyor.*

PLAT OF SURVEY

.....Section or Lot.....Twp. or Blk.....Range..... {East / West} 6th P. M.

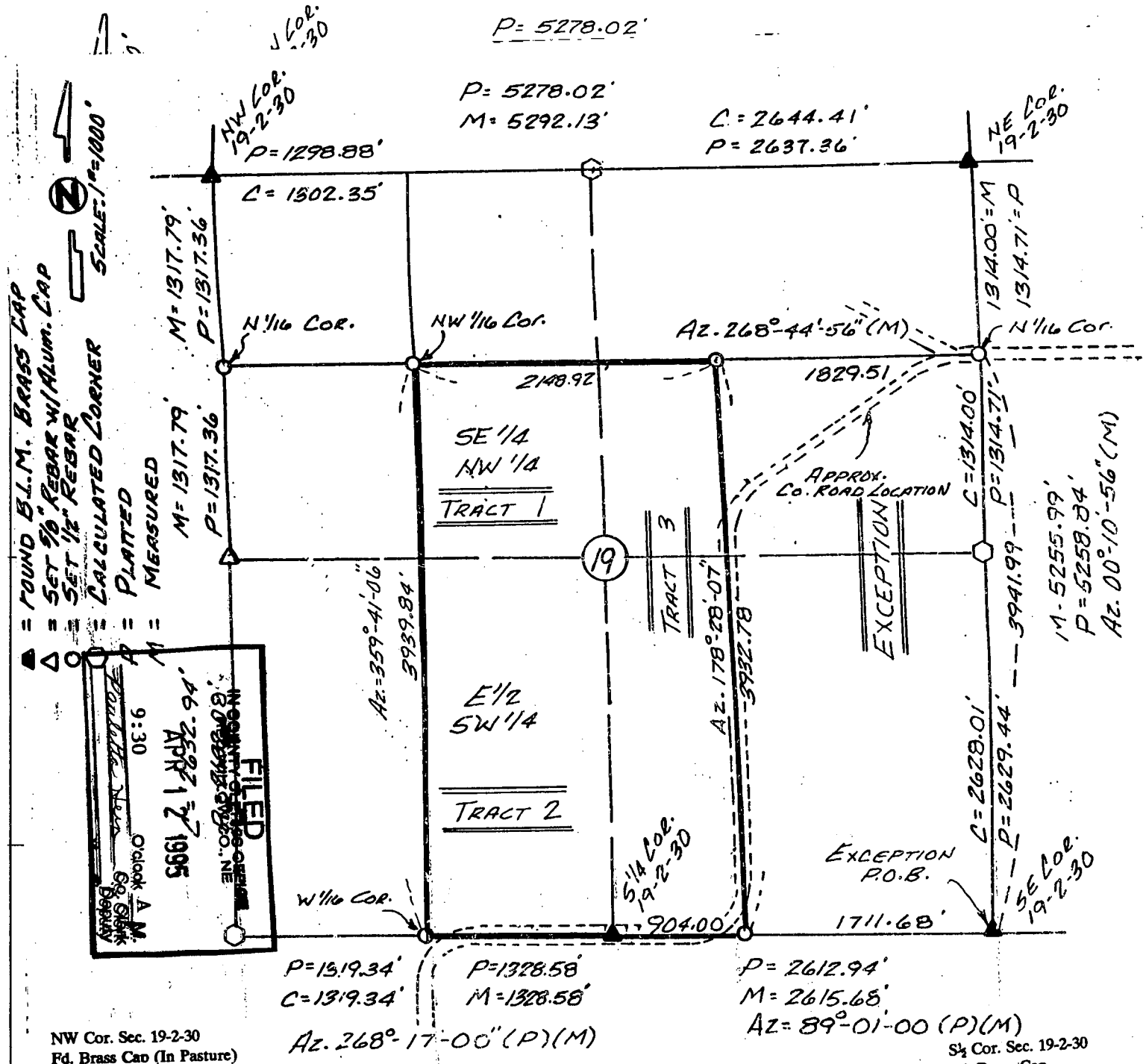

FILED
IN COUNTY CLERK'S OFFICE
RED WILLOW CO., NE
APR 12 1995
9:30 O'clock A.M.
Geo. Olson
County Clerk

RECEIVED
MAR 24 1995
SURVEY RECORD REPOSITORY
$5-00
RED WILLOW County
315-550

NEBRASKA REGISTERED LS-90 LAND SURVEYOR CHARLES E. WRIGHT

NW Cor. Sec. 19-2-30
Fd. Brass Cap (In Pasture)

1. NTFP	29.67'SW
2. NTFP	22.92' SW
3. NTFP	29.35' NW
4. NTFP	42.69' NW

W¼ Cor.Sec. 19-2-30
Set ⅝" Rebar w/Alum Cap (In Wheat Field)

1. NTGP	124.88' NE
2. NTGP	117.99' NE
3. NTCFP	115.96' NE
4. NPP	81.08' NW

SE Cor. Sec. 19-2-30
Fd. Brass Cap

1. NTCFP	0.75' E
2. NTFP	51.95' N
3. NTFP	26.82' N
4. NTFP	23.80' SE

S½ Cor. Sec. 19-2-30
Fd. Brass Cap

1. B.C.R.M.	51.91' SW
2. NTGP	51.76' SW
3. NTGP	40.02' SW
4. NTFP	42.68' SW

5. Corner is on N-Edge Travel Way

NE Cor. Sec. 19-2-30
Fd. Brass Cap (In Corn Field)

1. NTFP	39.00' NE
2. NTFP	17.35' NE
3. NTFP	7.40' SE
4. N-S Fnc.	4.5' E

W 80 Road Cor. NW¼ Sec. 19-2-30
Set ½" Rebar (In Driveway)

1. NTFP	19.23' SW
2. NTFP	37.18 SW
3. NTGP	34.89' NW
4. NTGP	64.21' NE

PLAT OF SURVEY

Part of the S½, NE¼ and Part of the SE¼ Section 19, T2N, R30W
Red Willow County, Nebraska

TRACT NO. 1

The SE¼, NW¼ Section 19, T2N, R30W of the 6th P.M., Red Willow County, Nebraska

TRACT NO. 2

The E½, SW¼ Section 19, T2N, R30W of the 6th P.M., Red Willow County, Nebraska

TRACT NO. 3

The S½ of the NE¼ and the SE¼ of Section 19, T2N, R30W of the 6th P.M., Red Willow County, Nebraska,
EXCEPT a tract of land described as follows:
A tract of land located partly in the S½, NE¼ and partly in the SE¼, of Section 19, T2N, R30W of the 6th P.M. in Red Willow County, Nebraska, more particularly described as follows:
Beginning at the SE corner of said Section 19, thence on Azimuth 00°10'56" along the East section line a distance of 3941.99 feet to the $N^1/_{16}$ corner;
Thence on Azimuth 268°44'56" along the $^1/_{16}$ line a distance of 1829.51 feet to a point;
Thence on Azimuth 178°28'07" a distance of 3932.78 feet to a point on the South section line of said Section 19;
Thence on Azimuth 89°01'00" along the South section line of said Section 19 a distance of 1711.68 feet to the Point of Beginning;
Said tract containing 160.02 acre, more or less. Subject to County road and Irrigation Canal right-of-way.
Tract 1, 2 and 3 combined containing 197.78 acre, more or less. Subject to County road right-of-way.

Charles E. Wright
CHARLES E. WRIGHT
Registered Land Surveyor, LS-90

CHARLES E. WRIGHT
CONSULTING ENGINEER, INC.
McCOOK, NEBRASKA

Book: Red Willow County Miscl. 6
Date: March 1995

Proj: ~~S½, NE¼ Pt SE¼ 19-2-30~~
3 Tracts
Anderson

Applic

by.....

Interest

of date when sa

We,.....

do hereby certif

and that all line

Subsc

this.....

I hereby

Section.....

the established rul

specifically set for

...the memorandum notes of survey and are true and correct.

Witness my hand this.....*day of*.....*19*.....

.....*County Surveyor.*

PLAT OF SURVEY

.....Section or Lot.....Twp. or Blk.....Range..... {East / West} 6th P. M.

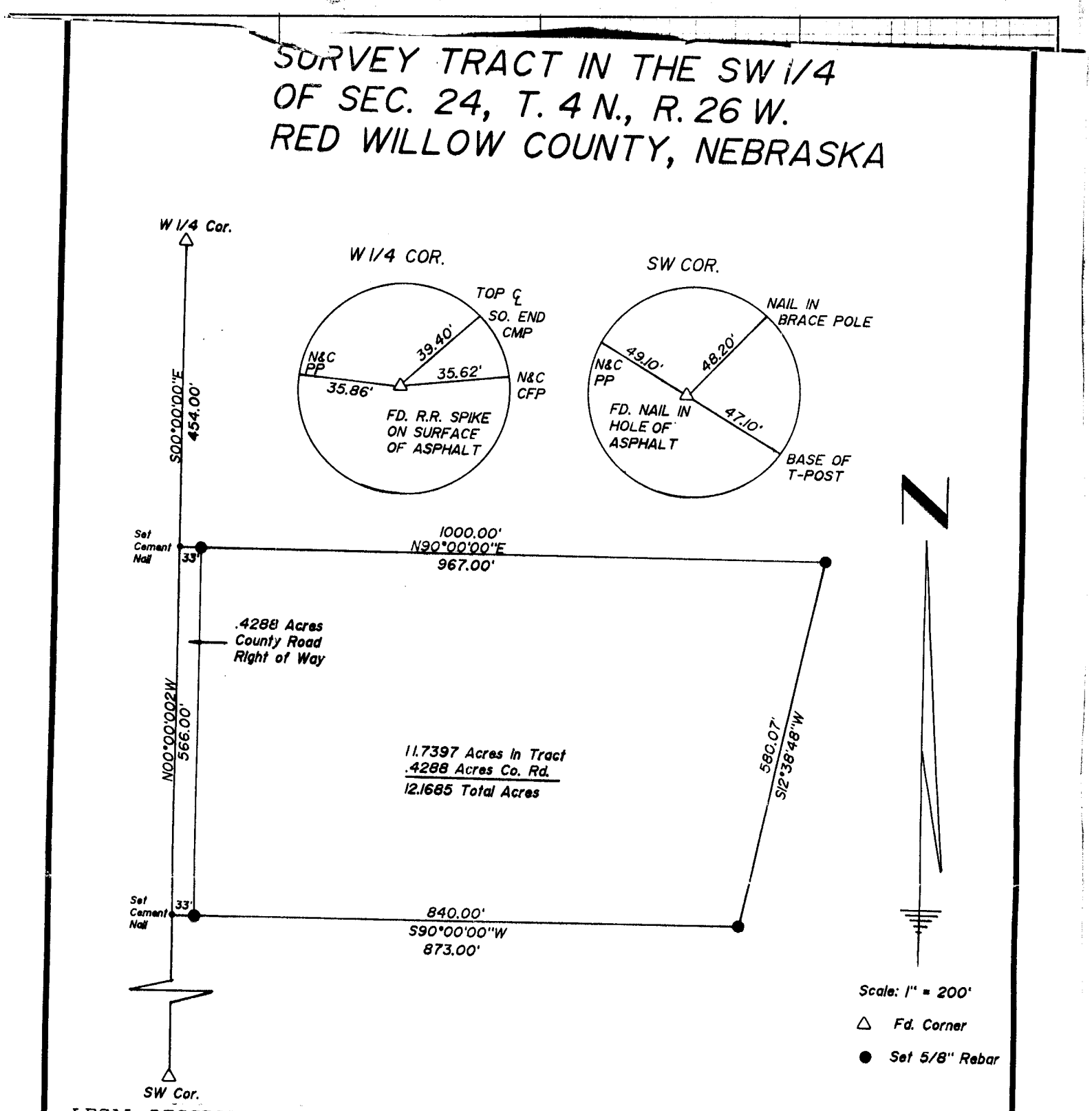

LEGAL DESCRIPTION

A tract of land located in the SW1/4 of Section 24, Township Four (4) North, Range 26 West of the Sixth (6th) P.M. in Red Willow County, Nebraska, described as follows;

Commencing at the Northwest corner of said SW1/4, thence S00 00'00"E, along the west line of said SW1/4, 454.00 feet to the True Point of Beginning; thence N90 00'00"E, 1000.00 feet; thence S12 38'48"W, 580.07 feet; thence S90 00'00"W, 873.00 feet to the west line of said SW1/4; thence N00 00'00"W, along the west line of said SW1/4, 566.00 feet to the Point of Beginning.

Said tract contains 12.1685 acres more or less of which 0.4288 acres more or less is County road right-of-way.

SURVEYOR'S CERTIFICATE:

I do hereby certify that, under my personal supervision, this plat was prepared from an actual survey completed on the 11th day of August 19 92, and is correct to the best of my knowledge.

Dale W. Sall

Dale W. Sall, Reg. Land Surveyor
Nebraska Registration Number 345

NEBRASKA REGISTERED LS-345 LAND SURVEYOR DALE W. SALL

RECEIVED NOV 2 1992 SURVEY RECORD ENTERED $5.00 RED WILLOW County

I hereby certify that on the.....day of.....19....., I surveyed

Section....., Township.....North, Range....., and that said survey was accurately made, according to law and the established rules and regulations governing the subdivision of sections, and that all corners were perpetuated with durable material as provided by law and as specifically set forth in the foregoing field notes; and that said notes and map have been compared with the memorandum notes of survey and are true and correct.

Witness my hand this.....day of.....19.....

.....*County Surveyor.*

PLAT OF SURVEY

.....Section or Lot.....Twp. or Blk.....Range..... {East / West} 6th P. M.



CERTIFICATES

Application for survey of.....*Section*....., *Township*....., *North, Range*.....,

by....., *19*....., *owner of the*.....

.....*of said section.*

Interested parties were notified by.....*on the*.....*day of*.....*19*.....,
(Mail or Personal Service)

of date when said survey would begin. Interested parties present were.....

.....

OATH OF CHAINMEN

We,.....*and*.....,

do hereby certify that, after being duly sworn, we assisted....., *County Surveyor, in the survey of*

.....*Section*....., *Township*.....*North, Range*.....

and that all lines of said survey were accurately measured by us according to instructions given us and to the best of our skill and ability.

Subscribed in my presence and sworn to before me .....*Chainman,*

this.....*day of*.....*19*..... .....*Chainman,*

..... *County Surveyor.* .....*Chainman.*

SURVEYOR'S CERTIFICATE

I hereby certify that on the.....*day of*.....*19*....., *I surveyed*

.....

Section....., *Township*.....*North, Range*....., *and that said survey was accurately made, according to law and the established rules and regulations governing the subdivision of sections, and that all corners were perpetuated with durable material as provided by law and as specifically set forth in the foregoing field notes; and that said notes and map have been compared with the memorandum notes of survey and are true and correct.*

Witness my hand this.....*day of*.....*19*.....

.....*County Surveyor.*

CAMBRIDGE COOP OIL COMPANY
INDIANOLA, NEBRASKA
JULY, 1992

Indianola, Nebraska		
Cambridge Coop Oil Company		
DATE: July 20 1992	CHARLES E. WRIGHT CONSULTING ENGINEER McCOOK, NEBRASKA	SHEET 1

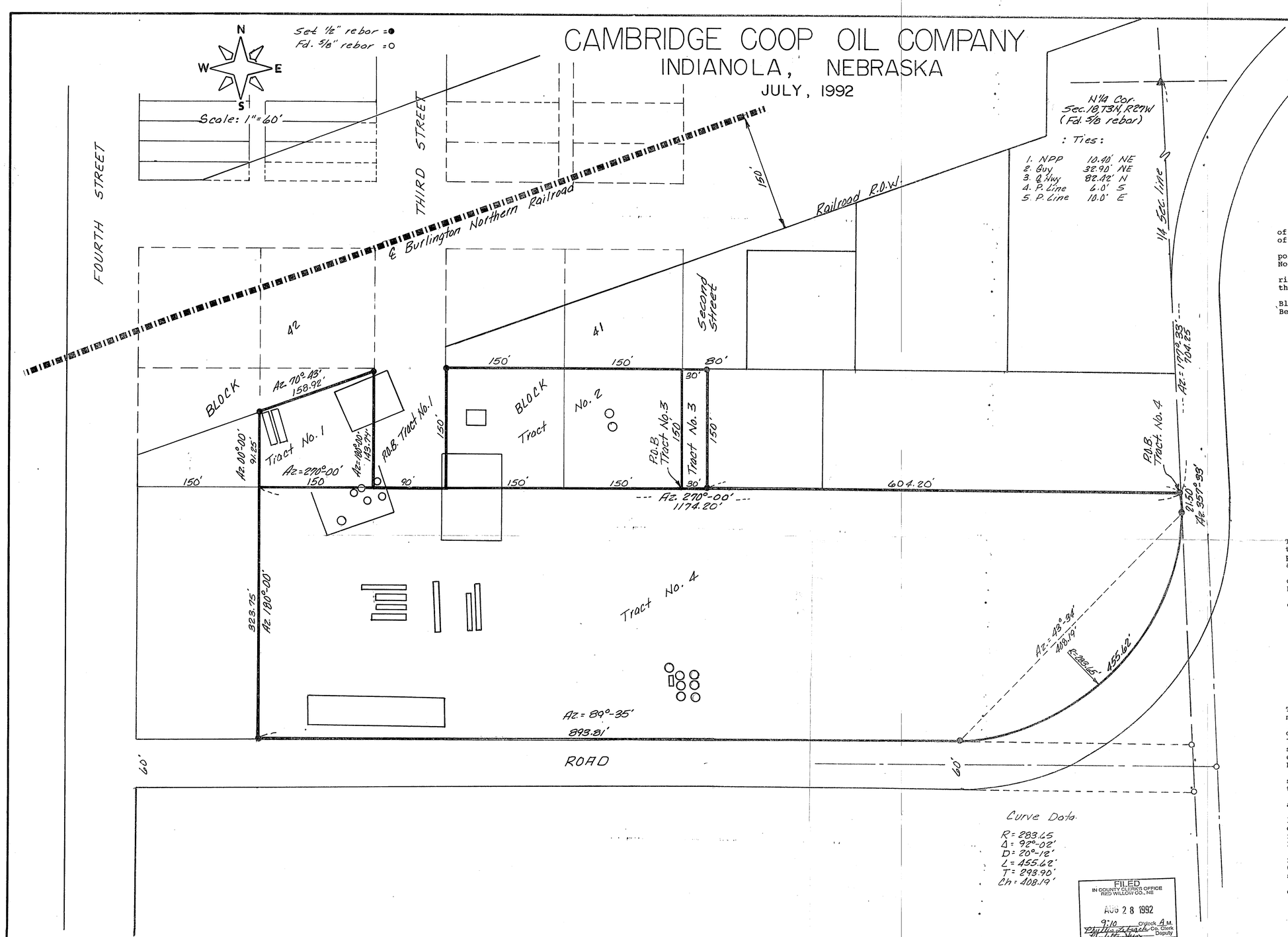

Curve Data

R = 283.65
Δ = 92°-02'
D = 20°-12'
L = 455.62'
T = 293.90'
Ch = 408.19'

FILED
IN COUNTY CLERK'S OFFICE
RED WILLOW CO., NE
AUG 28 1992
9:10 o'clock A.M.
Phyllis Stegnek Co. Clerk
Charlotte Shaw Deputy

RECEIVED
AUG 5 1992
SURVEY RECORD REPOSITORY
$ 5.00
Red Willow County
249-74 +
75

NEBRASKA REGISTERED L.S. 90

TRACT NO. 1

Part of Block 42
Original Town
Indianola, Nebraska
Red Willow County

Beginning at the SE Corner of Block 42, Original Town of Indianola, Thence on Azimuth 270° 00' along the south line of said Block 42 a distance of 150.00 feet to a point;

Thence on Azimuth 00° 00' a distance of 91.25 feet to a point on the south right-of-way line of the Burlington Northern Railroad;

Thence on Azimuth 70° 43' along the said south right-of-way line a distance of 158.92 feet to a point on the east line of said Block 42;

Thence on Azimuth 180° 00' along the east line of said Block 42 a distance of 143.74 feet to the Point of Beginning;

Said tract containing 0.405 acre, more or less.

TRACT NO. 2

Part of Block 41
Original Town
Indianola, Nebraska
Red Willow County

The S1/2 of Block 41, Original Town of Indianola; Said tract containing 1.033 acres, more or less.

TRACT NO. 3

Pt. NW1/4 Section 18, T3N, R27W
Miscellaneous Tract in Indianola, Nebraska
Red Willow County

Beginning at the Southeast Corner of Block 41, Original Town, Indianola, Thence running east along an extension of the south line of Block 41 a distance of 30.00 feet to a point, Thence north parallel with the east line of Block 41 a distance of 150.00 feet to a point;

Thence west parallel with the south line of Block 41 a distance of 30.00 feet to a point on the east line of said Block 41;

Thence south along the east line of said Block 41 a distance of 150.00 feet to the Point of Beginning;

Said tract containing 0.103 acre, more or less.

TRACT NO. 4

Pt. NW1/4 Section 18, T3N, R27W
Miscellaneous Tract in Indianola, Nebraska
Red Willow County

A tract of land located in the E1/2, NW1/4 Section 18, T3N, R27W of the 6th P.M. in Red Willow County Nebraska, more particularly described as follows:

Referring to the N1/4 Corner of said Section 18, Thence on Azimuth 177° 33' along the 1/4 section line a distance of 704.25 feet to a point which is the intersection of the south line of Blocks 41 and 42, Original Town of Indianola, extended to the 1/4 section line, which is the true Point of Beginning;

Thence on Azimuth 270° 00' along the extension of the south line of Blocks 41 and 42 a distance of 1174.20 feet to the mid point of the south line of Block 42;

Thence on Azimuth 180° 00' a distance of 323.75 feet to a point on the north right-of-way line of a platted road,

Thence on Azimuth 89° 35' along the north right-of-way line of said road a distance of 893.81 feet to the beginning of a curve concave to the NW and having a radius of 283.65 feet, a radial line through said point has an Azimuth of 359° 35';

Thence northerly along said curve which is the west right-of-way line of said road through a central angle of 92° 02' an arc length of 455.62 feet to a point on the 1/4 section line;

Thence on Azimuth 357° 33' along the 1/4 section line a distance of 21.50 feet to the Point of Beginning;

Said tract containing 8.23 acres, more or less.

SURVEYOR'S CERTIFICATE

I hereby state that the above Plat of Survey is a true and correct delineation to the best of my knowledge, of a field survey conducted under my supervision.

7/28/92
Date

Charles E. Wright
Charles E. Wright
L.S. 90

PLAT OF SURVEY

.....Section or Lot.....Twp. or Blk.....Range..... {East / West} 6th P. M.

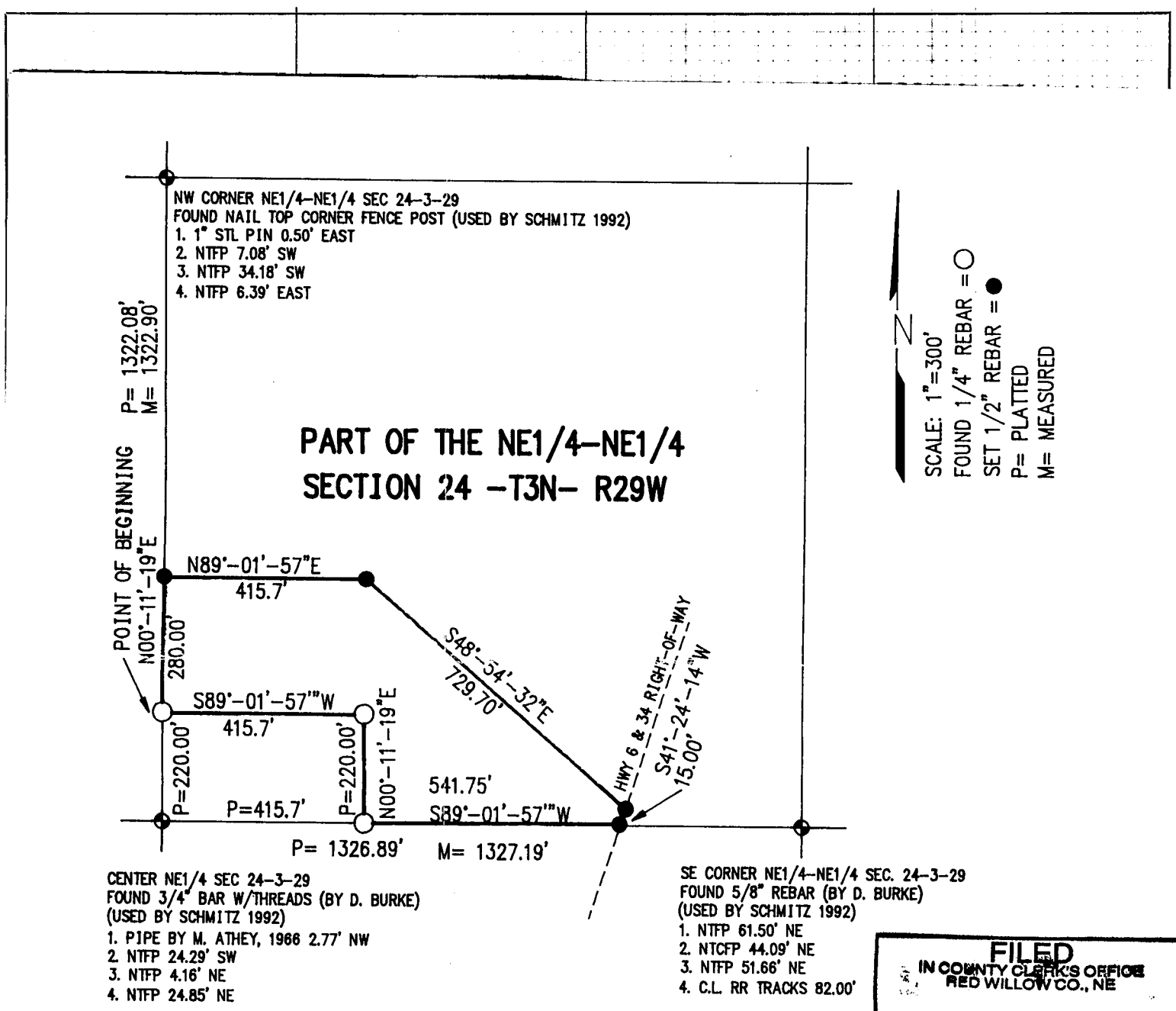

FILED
IN COUNTY CLERK'S OFFICE
RED WILLOW CO., NE
FEB 29 1996
10:00 o'clock A M.
Co. Clerk
Deputy

PLAT OF SURVEY

I hereby certify that the above Plat of Survey is a true and correct delineation to the best of my knowledge locating a tract of land in the NE¼, NE¼ of Section 24, T3N, R29W of the 6th P.M. in Red Willow County, Nebraska, more particularly described as follows:

Referring to the center of the NE¼ of said Section 24, thence northerly along said west line N 00°11'19" E 220.00 feet to the true Point of Beginning;

Thence continuing northerly N 00°11'19" E 280.00 feet to a point;

Thence easterly N 89°01'57" E 415.7 feet to a point;

Thence southeasterly S 48°54'32" E 729.70 feet to a point on the west right of way line of Highway 6 & 34;

Thence southwesterly along said right of way line S 41°24'14" W 15.00 feet to a point on the south line of said NE¼, NE¼;

Thence westerly S 89°01'57" W 541.75 feet along said line to a point;

Thence northerly N 00°11'19" E 220.00 feet to a point;

Thence westerly S 89°01'57" W 415.7 feet to the Point of Beginning;

Said tract containing 5.91 acres, more or less.

RECEIVED
FEB 5 1996
SURVEY RECORD REPOSITORY
$250
Red Willow County
336-151

GERHARD H. DICENTA
Registered Land Surveyor, LS-514
December 12,1995

NEBRASKA REGISTERED LS-514 LAND SURVEYOR GERHARD H. DICENTA

Book: Red Willow County Miscl. #6

Date: December 1995

MILLER & ASSOCIATES
Consulting Engineers, P.C.
109 East 2nd Street
McCook, Nebraska 69001

Proj: NE¼ NE¼ 24-3-29
Dutch Hughes

Witness my hand this.....day of.....19.....

.....*County Surveyor.*

PLAT OF SURVEY

Section or Lot ..... Twp. or Blk. ..... Range ..... {East / West} 6th P. M.

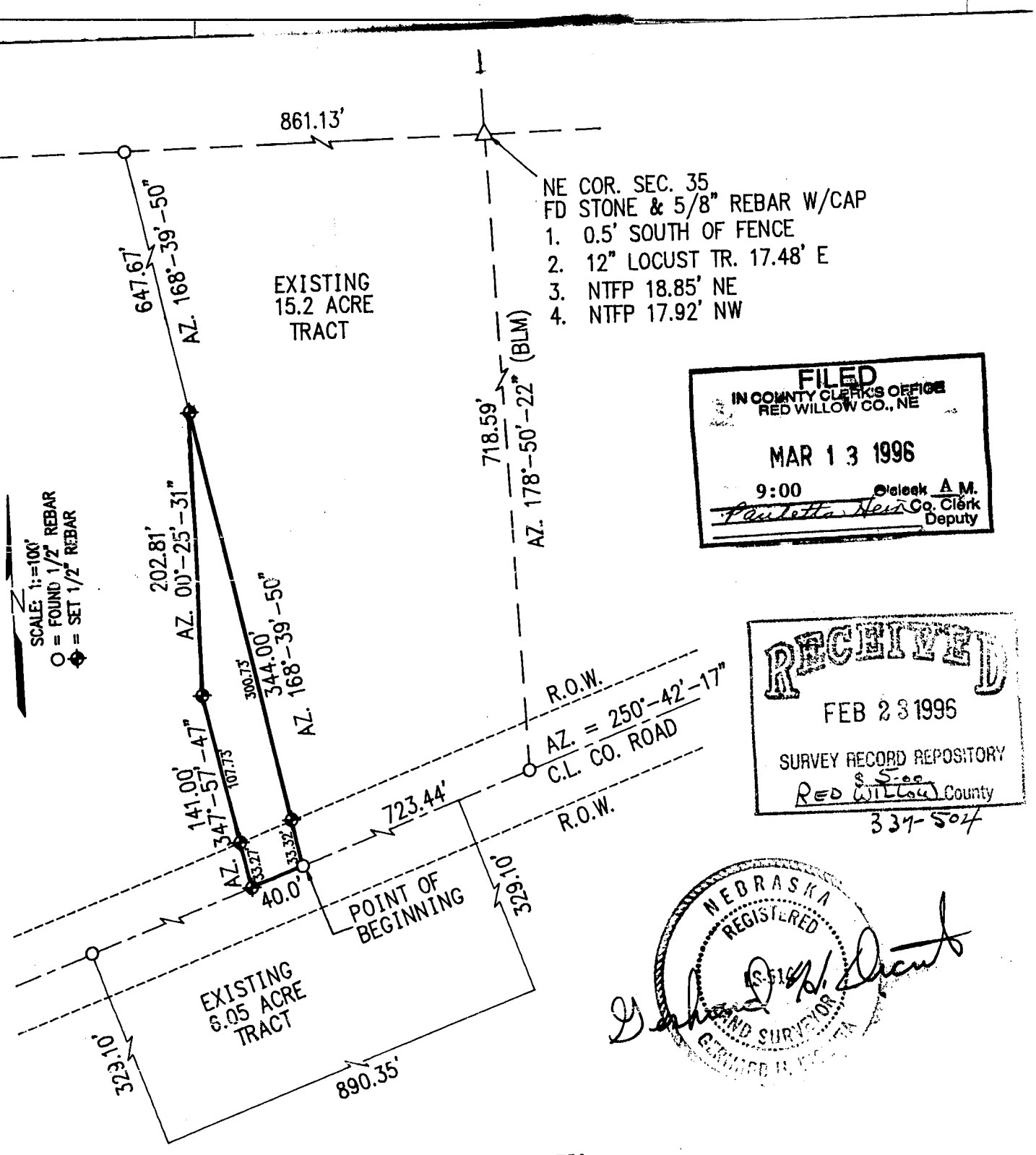

FILED
IN COUNTY CLERK'S OFFICE
RED WILLOW CO., NE
MAR 13 1996
9:00 o'clock A M.
Co. Clerk
Deputy

RECEIVED
FEB 23 1996
SURVEY RECORD REPOSITORY
$ 5.00
Red Willow County
337-504

NEBRASKA REGISTERED LAND SURVEYOR LS-514

PLAT OF SURVEY
Part of the E½, NE¼ of Section 35, T4N, R26W
Red Willow County, Nebraska

I hereby certify that the above Plat of Survey is a true and correct delineation, to the best of my knowledge, of a field survey conducted under my supervision locating a tract of land in the E½, NE¼ of Section 35, T4N, R26W of the 6th P.M. in Red Willow County, Nebraska, more particularly described as follows:

Referring to the NE corner of said Section 35, thence on Azimuth 178°50'22" along the east line of said Section 35 a distance of 718.59 feet to a point in the centerline of a county road, thence on Azimuth 250°42'17" in the centerline of said county road a distance of 723.44 feet to the true point of beginning:

Thence continuing on Azimuth 250°42'17" along the centerline of a county road a distance of 40.00 feet to a point;

Thence on Azimuth 347°57'47" a distance of 141.00 feet to a point;

Thence on Azimuth 00°25'31" a distance of 202.81 feet to a point on the west line of an existing 15.2 acre tract,

Thence on Azimuth 168°39'50" along said west line of said 15.2 acre tract a distance of 334.00 feet to the Point of Beginning;

Said tract containing 0.22 acre, more or less, of which 0.03 acre is county road right of way leaving a net of 0.19 acre, more or less.

GERHARD H. DICENTA
February 21, 1996
Registered Land Surveyor, LS-514

Book: Red Willow County Miscl. #6
Date: February 1996

MILLER & ASSOCIATES
Consulting Engineers, P.C.
109 East 2nd Street
McCook, Nebraska 69001

Proj: Pt. E½ NE¼ 35-4-26
Red Willow County

A ....., *by* ...., *Ir* ....., *of date wl* ....., *W* ....., *do hereby* ..... *y of* ....., *and that a* ..... *an,* *this* ..... *an,* *an.* ..... *I he* ..... *yed* ..... *Section* ..... *was accurately made, according to law and the established rules and regulations governing the subdivision of sections, and that all corners were perpetuated with durable material as provided by law and as specifically set forth in the foregoing field notes; and that said notes and map have been compared with the memorandum notes of survey and are true and correct.*

Witness my hand this ..... *day of* ..... *19* .....

..... *County Surveyor.*

134 339

PLAT OF SURVEY OF SURVEYS

Section or Lot ..... Twp. or Blk. ..... Range ..... {East / West} 6th P. M.

DOUG KARRE 1858-001

A SURVEY PLAT OF A TRACT OF LAND LOCATED IN THE N 1/2 OF THE SE 1/4 SECTION 17, T2N, R.29W OF THE 6th P.M., RED WILLOW COUNTY, NEBRASKA

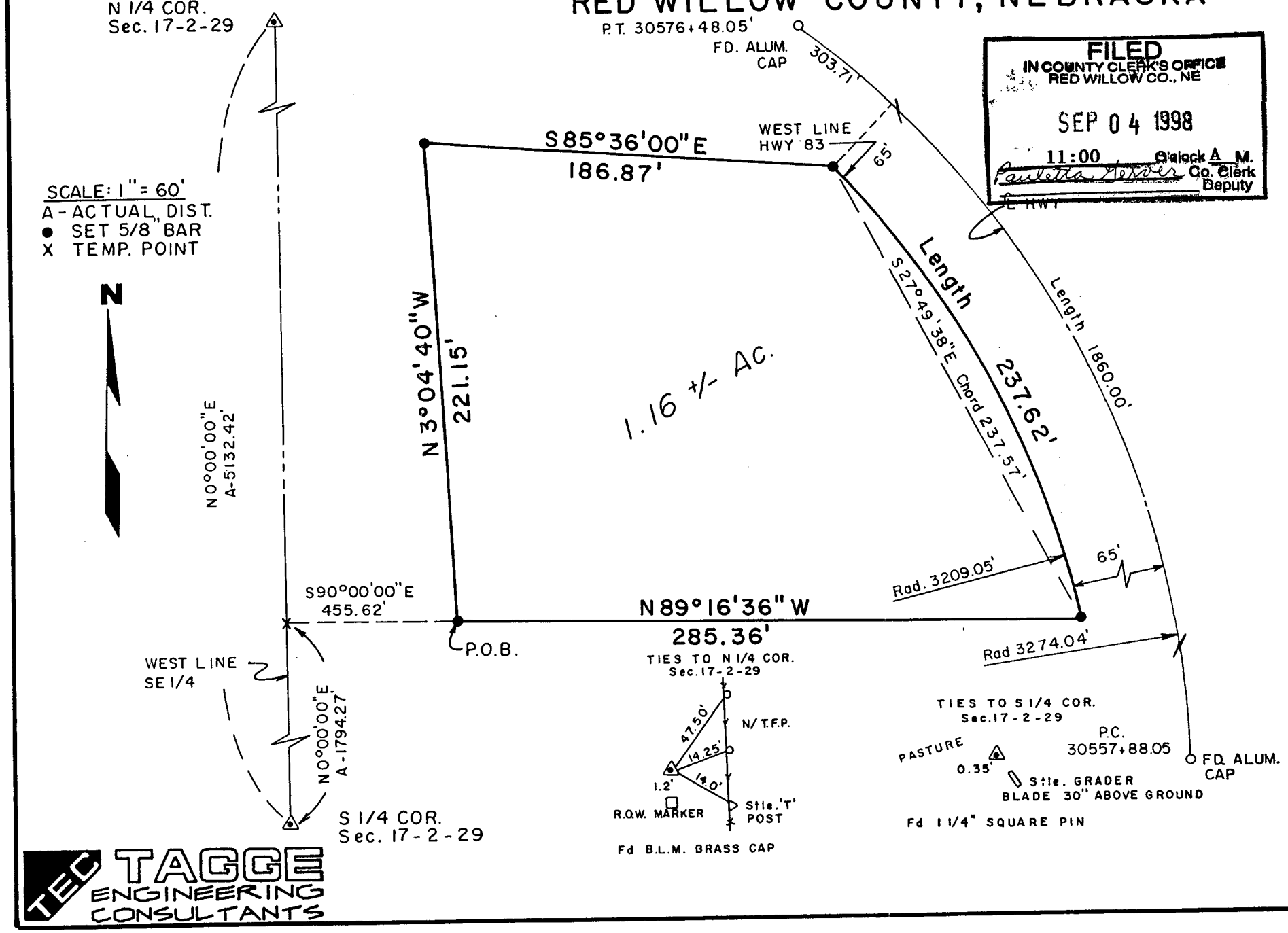

FILED
IN COUNTY CLERK'S OFFICE
RED WILLOW CO., NE
SEP 04 1998
11:00 o'clock A M.
Paulette Jensen Co. Clerk
Deputy

LEGAL DESCRIPTION

A tract of land located in the N.1/2 of the S.E.1/4 of Section 17, T.2 N., R.29 W. of the 6th P.M., Red Willow County, Nebraska being more particularly described as follows:

Considering the West Line of the S.E.1/4 of said Section 17 as bearing N 0°00'00" E and with all bearings contained herein relative thereto:

Commencing at the S.1/4 Corner of said Section 17; thence northerly on said West Line, N 0°00'00" E 1,794.27 feet to a point; thence leaving said West Line and continuing easterly S 90°00'00" E 455.62 feet to the Point of Beginning; thence northerly N 3°04'40" W 221.15 feet; thence easterly S 85°36'00" E 186.87 feet to a point on the west right-of-way line of Hwy 83; thence continuing southerly on said right-of-way line on an arc of a curve to the right 237.62 feet whose radius is 3,209.05 feet and long chord bears S 27°49'38" E 237.57 feet; thence leaving said right-of-way line and continuing westerly N 89°16'36" W 285.36 feet to the Point of Beginning.

The above described tract contains 1.16 acres.

SURVEYOR'S CERTIFICATE

I do hereby certify that, under my personal supervision, this plat and legal description were prepared from an actual survey completed this 17th day of July, and is correct to the best of my knowledge.

Brian L. Langenberg
Brian L. Langenberg, Registered Land Surveyor
Nebraska Reg. No. 546

REGISTERED LS-546 LAND SURVEYOR BRIAN L. LANGENBERG

TEC TAGGE ENGINEERING CONSULTANTS

I ..... County Surveyor, do hereby ..... and that ..... v and ..... this ..... 19 ..... I ..... of ..... vey of ..... Section ..... uman, ... the establ ..... uman, ... specifically set forth in the foregoing field notes; and that said notes and map have been compared with the memorandum notes of survey and are true and correct. ..... uman. ..... Witness my hand this ..... day of ..... veyed ..... as ..... v and

PLAT OF SURVEY

.....Section or Lot.....Twp. or Blk.....Range..... {East / West} 6th P. M.

SEPT 18, 1998 • 11:50:33 G:\Projects\MISCSURV\RDWILLOW\8-2-29

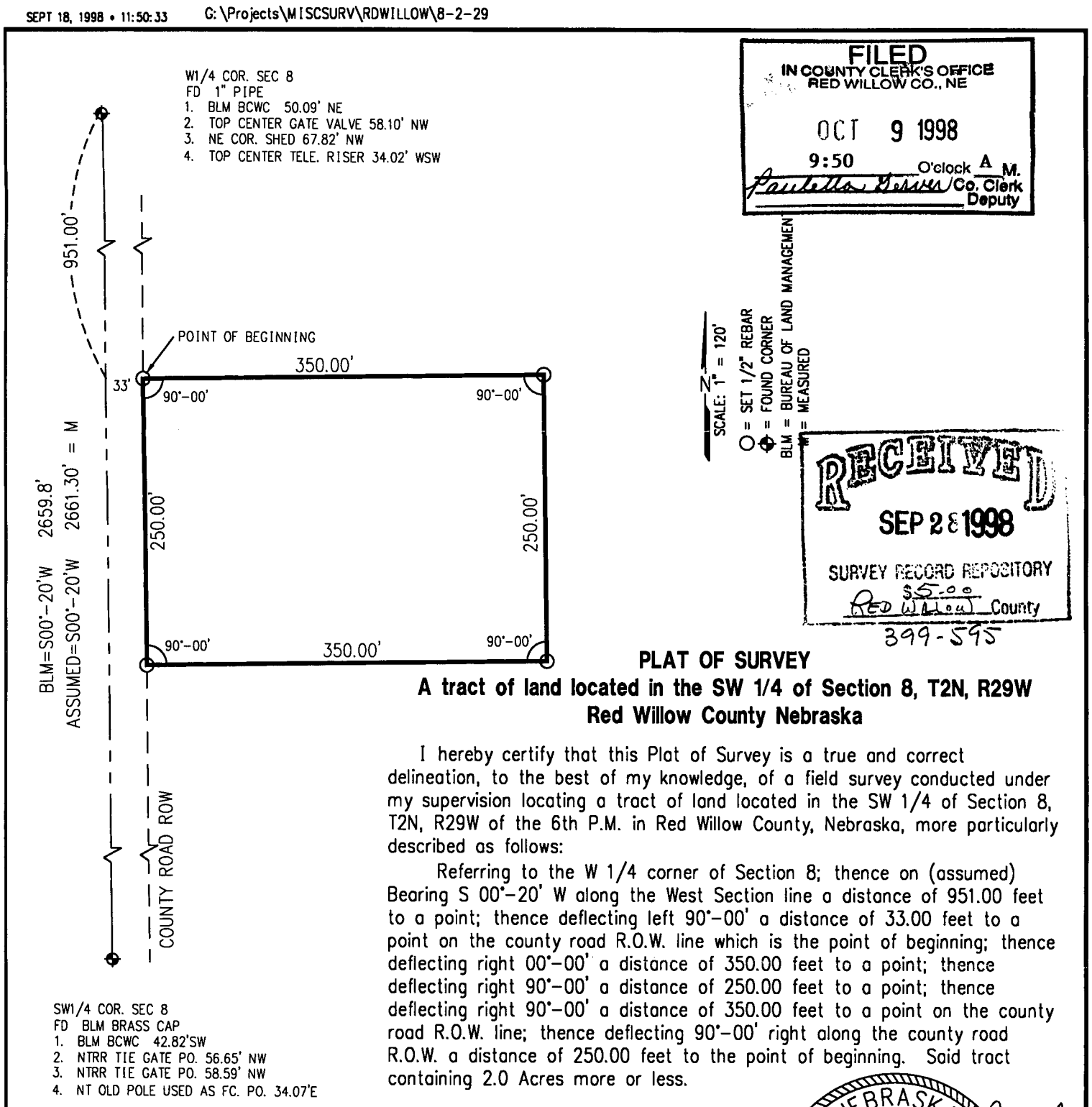

FILED
IN COUNTY CLERK'S OFFICE
RED WILLOW CO., NE
OCT 9 1998
9:50 O'clock A M.
Paulette Geiser Co. Clerk
Deputy

RECEIVED
SEP 28 1998
SURVEY RECORD REPOSITORY
$5.00
Red Willow County
399-595

SW1/4 COR. SEC 8
FD BLM BRASS CAP
1. BLM BCWC 42.82'SW
2. NTRR TIE GATE PO. 56.65' NW
3. NTRR TIE GATE PO. 58.59' NW
4. NT OLD POLE USED AS FC. PO. 34.07'E

PLAT OF SURVEY

A tract of land located in the SW 1/4 of Section 8, T2N, R29W
Red Willow County Nebraska

I hereby certify that this Plat of Survey is a true and correct delineation, to the best of my knowledge, of a field survey conducted under my supervision locating a tract of land located in the SW 1/4 of Section 8, T2N, R29W of the 6th P.M. in Red Willow County, Nebraska, more particularly described as follows:

Referring to the W 1/4 corner of Section 8; thence on (assumed) Bearing S 00°-20' W along the West Section line a distance of 951.00 feet to a point; thence deflecting left 90°-00' a distance of 33.00 feet to a point on the county road R.O.W. line which is the point of beginning; thence deflecting right 00°-00' a distance of 350.00 feet to a point; thence deflecting right 90°-00' a distance of 250.00 feet to a point; thence deflecting right 90°-00' a distance of 350.00 feet to a point on the county road R.O.W. line; thence deflecting 90°-00' right along the county road R.O.W. a distance of 250.00 feet to the point of beginning. Said tract containing 2.0 Acres more or less.

NEBRASKA REGISTERED LS-514 9-23-98 LAND SURVEYOR GERHARD H. DICENTA

Gerhard H. Dicenta
Registered Land Surveyor, LS-514

Book: SEE FILE
Date: SEPTEMBER 1998

MILLER & ASSOCIATES
Consulting Engineers, P.C.
109 East 2nd Street
McCook, Nebraska 69001

Proj: SW 1/4 SEC. 8-2-29
Red Willow County, Nebraska

A .....,
by..... .....
....,
I .....,
of date w .....
....
V .....,

do hereby ..... *vey of*

.....*Section*....., *Township*.....*North, Range*.....
and that all lines of said survey were accurately measured by us according to instructions given us and to the best of our skill and ability.

Subscribed in my presence and sworn to before me .....*Chainman,*

this.....*day of*.....*19*..... .....*Chainman,*

..... *County Surveyor.* .....*Chainman.*

SURVEYOR'S CERTIFICATE

I hereby certify that on the.....*day of*.....*19*....., *I surveyed*

.....

Section....., *Township*.....*North, Range*....., *and that said survey was accurately made, according to law and the established rules and regulations governing the subdivision of sections, and that all corners were perpetuated with durable material as provided by law and as specifically set forth in the foregoing field notes; and that said notes and map have been compared with the memorandum notes of survey and are true and correct.*

Witness my hand this.....*day of*.....*19*.....

.....*County Surveyor.*

PLAT OF SURVEY

Section or Lot ..... Twp. or Blk. ..... Range ..... {East / West} 6th P. M.

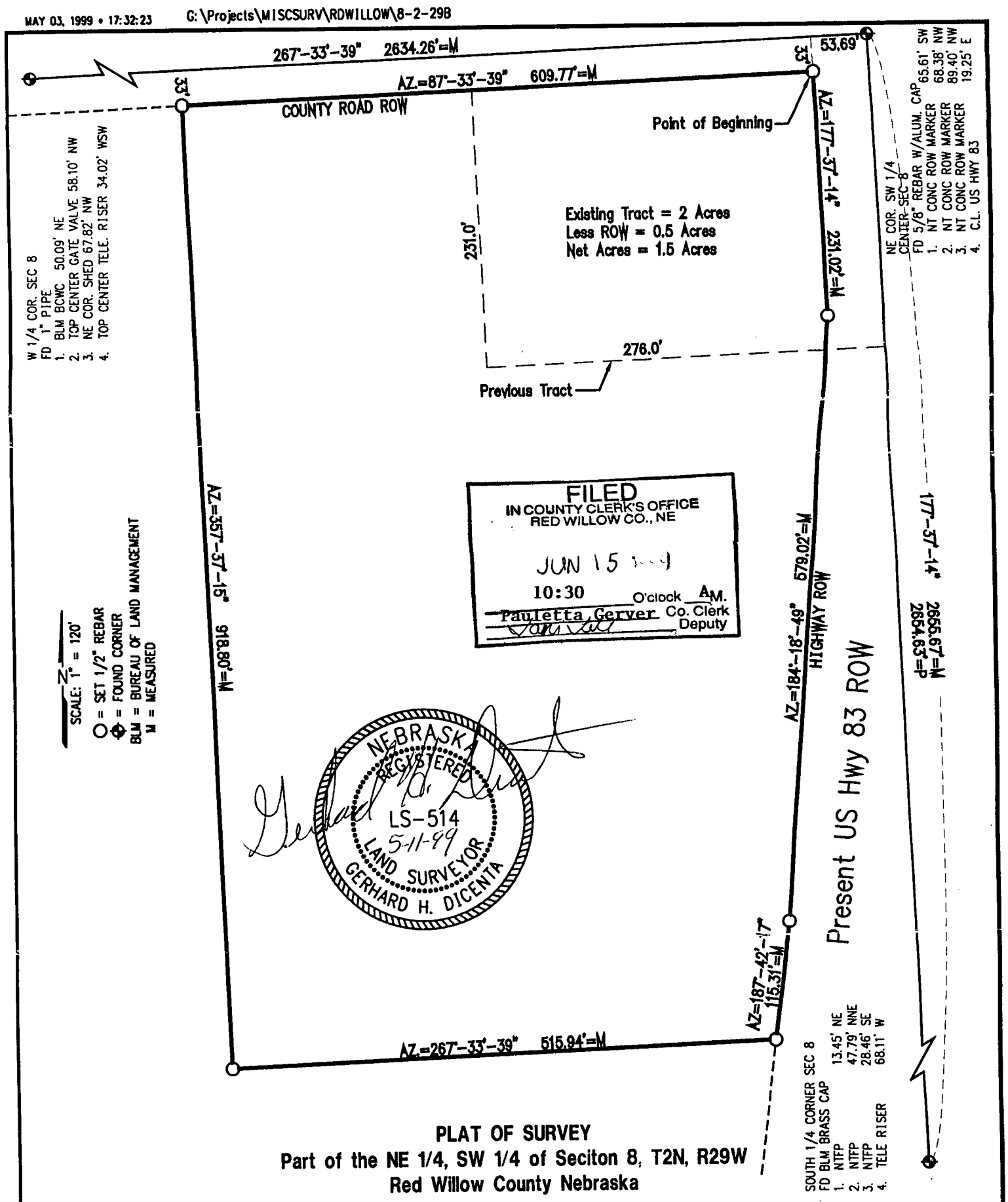

PLAT OF SURVEY
Part of the NE 1/4, SW 1/4 of Seciton 8, T2N, R29W
Red Willow County Nebraska

I hereby certify that this Plat of Survey is a true and correct delineation, to the best of my knowledge, of a field survey conducted under my supervision locating a tract of land located in the NE 1/4, SW 1/4 of Section 8, T2N, R29W of the 6th P.M. in Red Willow County, Nebraska, more particularly described as follows:

Referring to the NE corner of the SW 1/4 Section 8; thence on Azimuth 267°-33'-39" along the North 1/4 Section line a distance of 53.69 feet to a point; thence on Azimuth 177°-37'-14" a distance of 33.00 feet to a point on the South ROW line of a county road and the West ROW line of Hwy 83, which is the Point of Beginning; thence on Azimuth 177°-37'-14" along said ROW a distance of 231.02 feet to a point; thence on Azimuth 184°-54'-00" along said ROW a distance of 579.02 feet to a point; thence on Azimuth 187°-42'-17" along said ROW a distance of 115.31 feet to a point; thence on Azimuth 267°-33'-39" a distance of 515.94 feet to a point; thence on Azimuth 357°-37'-15" a distance of 918.80 feet to a point on the South ROW line of a county road; thence on Azimuth 87°-33'-39" a distance of 609.77 feet to the point of beginning. Said tract containing 12.15 Acres more or less, of which 1.5 Acres is an existing tract leaving a net of 10.65 Acres, more or less.

Recv'd 6/1/99
Red Willow Co.
$5.00
418-50

Gerhard H. Dicenta
Registered Land Surveyor, LS-514

Book: SEE FILE	MILLER & ASSOCIATES Consulting Engineers, P.C. 109 East 2nd Street McCook, Nebraska 69001	Proj: Pt NE 1/4, SW 1/4, 8-2-29
Date: MAY 1999		Red Willow County, Nebraska

Application

by .....

.....

Interested p

of date when said su

.....

We, ...

do hereby certify tha

.....

and that all lines of

Subscribe

this .....

.....

I hereby cert

.....

Section ....., *Township* ..... *North, Range* ....., *and that said survey was accurately made, according to law and the established rules and regulations governing the subdivision of sections, and that all corners were perpetuated with durable material as provided by law and as specifically set forth in the foregoing field notes; and that said notes and map have been compared with the memorandum notes of survey and are true and correct.*

Witness my hand this ..... *day of* ..... *19* .....

..... *County Surveyor.*

MAR 30, 1999 • 16:01:31 G:\Projects\MISCSURV\RDWILLOW\35-4-29

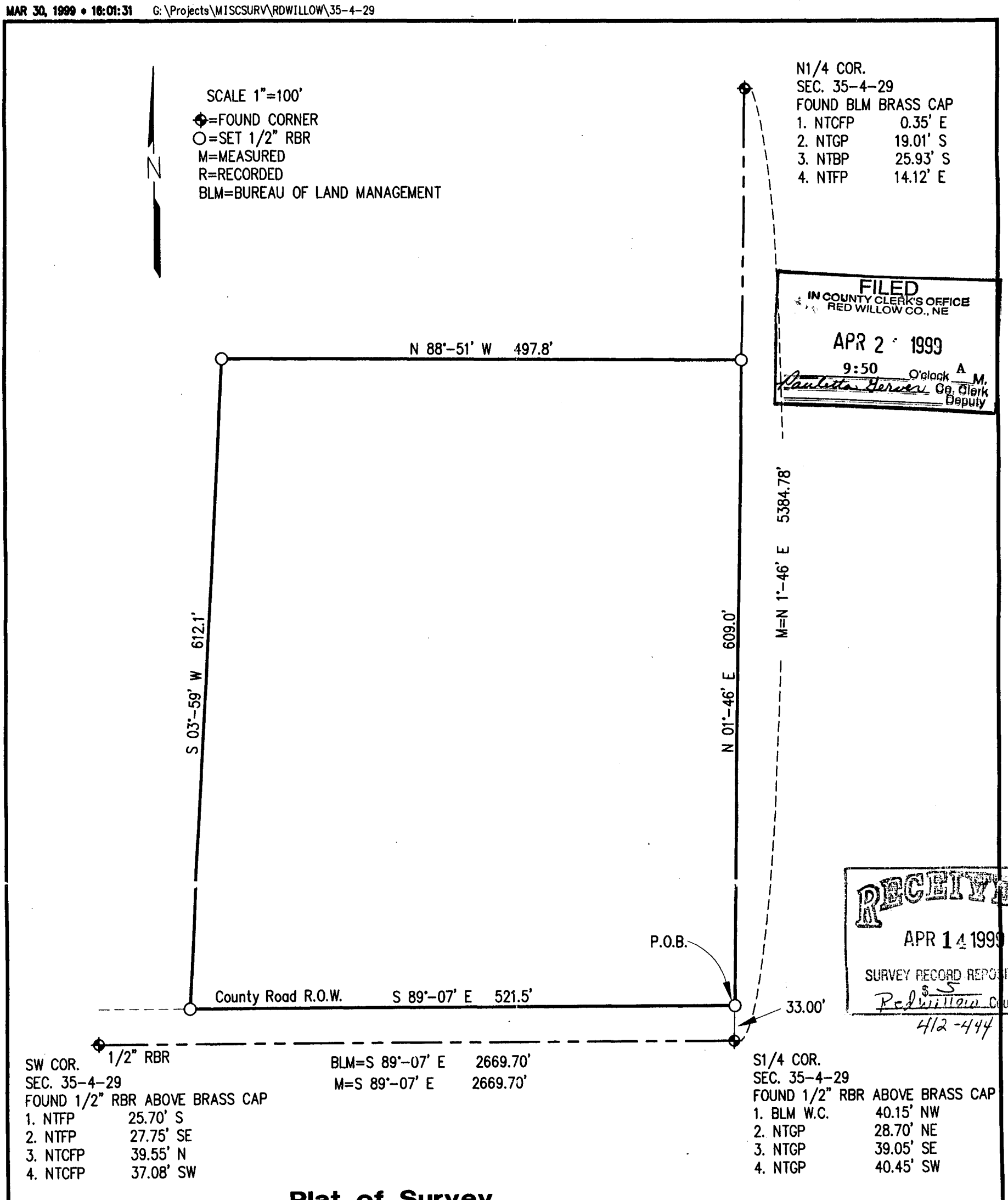

FILED
IN COUNTY CLERK'S OFFICE
RED WILLOW CO., NE
APR 2 1999
9:50 O'clock A M.
Paulette Hewer Co. Clerk
Deputy

RECEIVED
APR 14 1999
SURVEY RECORD REPOSITORY
$5
Red Willow County
412-444

Plat of Survey

I hereby certify that this Plat of Survey is a true and correct delineation to the best of my knowledge of a field survey conducted under my supervision locating a tract of land in part of the SW1/4 of Section 35, Township 4 North, Range 29 West of the 6th P.M. Red Willow County, Nebraska more particularly described as follows:

Refering to the S1/4 Corner of said Section 35, thence N 01°-46' E along the Center Section Line a distance of 33.0 feet to a point on the North county road right-of-way which is the Point of Beginning, thence continuing along said Center Section Line a distance of 609.0' feet to a point, thence N 88°-51' W a distance of 497.8 feet to a point, thence S 03°-59' W a distance of 612.1 feet to a point on the North right-of-way line, thence S 89°-07' E along the county road right-of-way a distance of 521.5 feet to the Point of Beginning. Said tract containing 7.1 acres more or less.

NEBRASKA REGISTERED LS-514 3-30-99 LAND SURVEYOR GERHARD H. DICENTA

Gerhard H. Dicenta
RLS-514

SCALE: 1"=100'	Shad Dewey	MILLER & ASSOCIATES CONSULTING ENGINEERS, P.C.	REVISIONS
PROJECT NO. 200-S1-000	Pt. of SW1/4		BY
FIELD BOOK NO. SEE FILE	Sec. 35-T4N-R29W		
DATE: 3-30-99	Red Willow County, NE		
DRAWN BY: KAH			
APPROVED BY: GHD			
DRAWING NO.			
SHEET 1 OF 1			

PLAT OF SURVEY

.....Section or Lot.....Twp. or Blk.....Range..... {East / West} 6th P. M.

APR 01, 1999 • 10:49:07 G:\Projects\MISCSURV\RDWILLOW\12-2-30

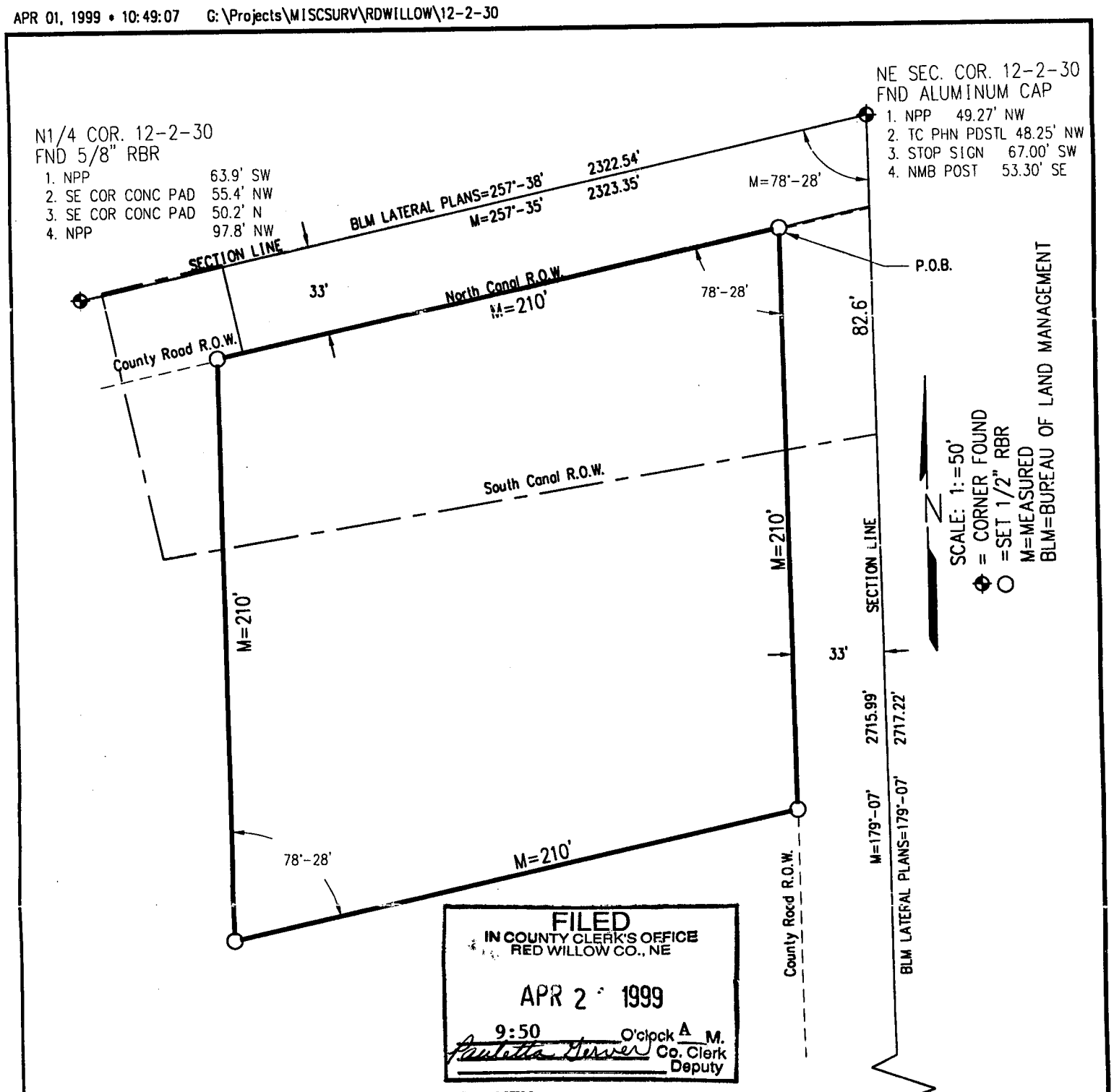

FILED
IN COUNTY CLERK'S OFFICE
RED WILLOW CO., NE
APR 2 1999
9:50 O'clock A M.
Co. Clerk
Deputy

PLAT OF SURVEY
Part of the NE 1/4 of the NE 1/4 Section 12-T2N-R30W
Red Willow County, Nebraska

I hereby certify that the above Plat of Survey is a true and correct delineation, to the best of my knowledge, of a field survey conducted under my supervision locating a Tract of Land in the Northeast 1/4 of the Northeast Quarter (NE1/4) of Section 12, Township 2 North, Range 30 West of the 6th P.M., Red Willow County, Nebraska described as follows: Commencing at the point where the west right-of-way line of the public road along the East side of said quarter section intersects the North right-of-way line of an irrigation ditch running parallel to the public road along the North Line of said Quarter Section; thence West along the North line of said irrigation ditch a distance of 210 feet; thence South parallel to the right-of-way line of the public road along the East side of said Quarter Section a distance of 210 feet; thence East parallel with the North R.O.W. line, 210 feet to a point on the West right-of-way line of said public road 210 feet South of the Point of Beginning; thence North 210 feet to the Point of beginning.

RECEIVED
APR 14 1999
SURVEY RECORD REPOSITORY
$ 5
Red Willow County
412-445

NEBRASKA REGISTERED LS-514 4-1-99 LAND SURVEYOR GERHARD H. DICENTA

Gerhard H. Dicenta
RLS-514

Book: Red Willow #7

Date: February 1999

MILLER & ASSOCIATES
Consulting Engineers, P.C.
109 East 2nd Street
McCook, Nebraska 69001

Part of the NE 1/4, NE 1/4
12-T2N-R30W Red Willow Co.

by.....
of date
do here
and th
this.....

19.....,
.....,
.....,
urvey of
inman,
inman,
inman.
urveyed

Section....., Township.....North, Range....., and that said survey was accurately made, according to law and the established rules and regulations governing the subdivision of sections, and that all corners were perpetuated with durable material as provided by law and as specifically set forth in the foregoing field notes; and that said notes and map have been compared with the memorandum notes of survey and are true and correct.

Witness my hand this.....day of.....19.....

.....County Surveyor.

PLAT OF SURVEY

..............Section or Lot..............Twp. or Blk..............Range.............. {East / West} 6th P. M.

FILED
IN COUNTY CLERK'S OFFICE
RED WILLOW CO., NE
APR 15 1999
11:00 O'clock A M.
Paulette Gerver Co. Clerk
Deputy

Part NW 1/4
Section 21, T3N, R29W
Red Willow County, Nebraska

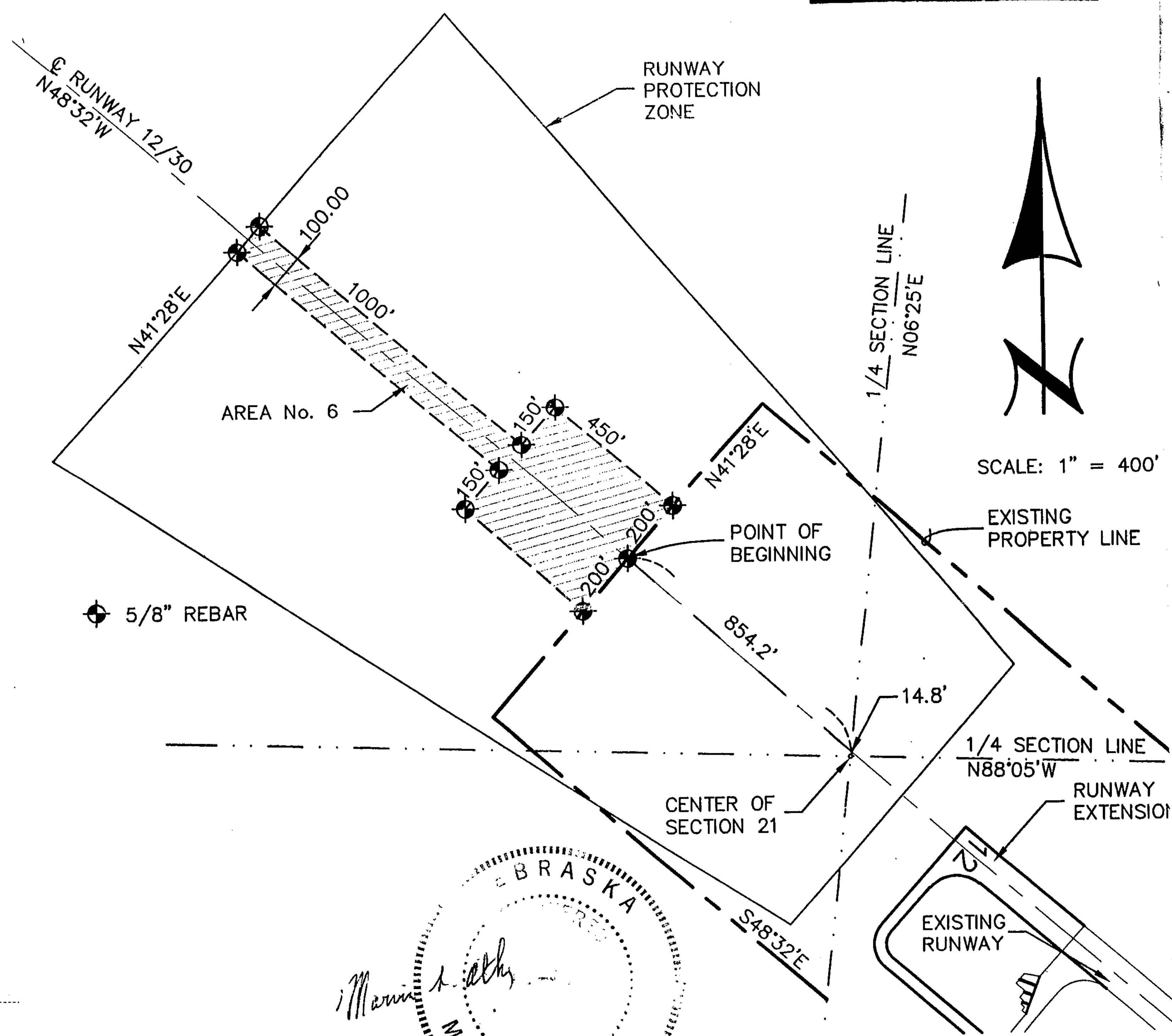

by..........

....

19........,

of date

Area No. 6 - Fee Title

A Tract of Land in the NW ¼ of Section 21, Township 3 North, Range 29 West of the 6th P.M. in Red Willow County, Nebraska, more particularly described as follows:

Commencing at the center of said Section 21; thence N 6° 25' E along the ¼ Section Line a distance of 14.80 feet to a point on the extended centerline of runway 12/30 of the McCook Municipal Airport; thence N 48° 32' W along said centerline a distance of 854.20 feet to the true Point of Beginning; thence N 41° 28' E a distance of 200 feet to a point; thence N 48° 32' W a distance of 450 feet to a point; thence S 41° 28' W a distance of 150 feet to a point; thence N 48° 32' W a distance of 1,000 feet to a point; thence S 41° 28' W a distance of 100 feet to a point; thence S 48° 32' E a distance of 1,000 feet to a point; thence S 41° 28' W a distance of 150 feet to a point; thence S 48° 32' E a distance of 450 feet to a point; thence N 41° 28' E a distance of 200 feet to the point of beginning and containing 6.43 Acres, more or less.

do here... ...rvey of

and the

Subscribed and sworn this 11 day March, 1999

RECEIVED
MAR 15 1999
SURVEY RECORD REPOSITORY
$2.50
Red Willow County
411-480

this...... ...inman,

...inman,

...inman.

Marvin S. Athey
Marvin S. Athey - LS-56

...rveyed

Section......, and that said survey was accurately made, according to law and the established rules and regulations governing the subdivision of sections, and that all corners were perpetuated with durable material as provided by law and as specifically set forth in the foregoing field notes; and that said notes and map have been compared with the memorandum notes of survey and are true and correct.

Witness my hand this..............day of..............19......

..............*County Surveyor.*

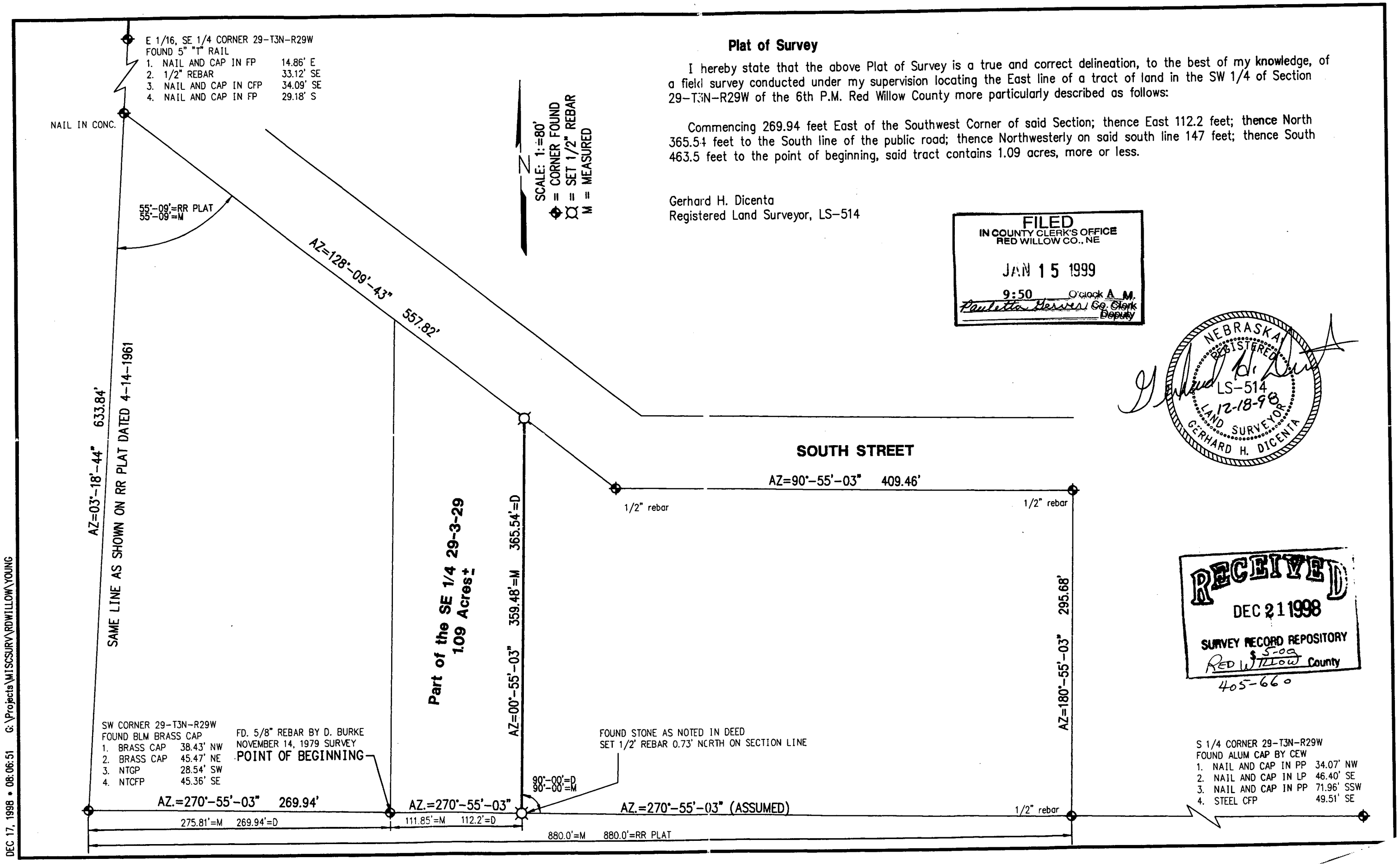

Plat of Survey

I hereby state that the above Plat of Survey is a true and correct delineation, to the best of my knowledge, of a field survey conducted under my supervision locating the East line of a tract of land in the SW 1/4 of Section 29-T3N-R29W of the 6th P.M. Red Willow County more particularly described as follows:

Commencing 269.94 feet East of the Southwest Corner of said Section; thence East 112.2 feet; thence North 365.54 feet to the South line of the public road; thence Northwesterly on said south line 147 feet; thence South 463.5 feet to the point of beginning, said tract contains 1.09 acres, more or less.

Gerhard H. Dicenta
Registered Land Surveyor, LS-514

FILED
IN COUNTY CLERK'S OFFICE
RED WILLOW CO., NE
JAN 15 1999
9:50 O'clock A M.
Pauletta Hessner Co. Clerk
Deputy

NEBRASKA REGISTERED LS-514 12-18-98 LAND SURVEYOR GERHARD H. DICENTA

RECEIVED
DEC 21 1998
SURVEY RECORD REPOSITORY
RED WILLOW County
$5.00
405-660

DEC 17, 1998 • 08:06:51 G:\Projects\WISCSURV\RDWILLOW\YOUNG

OF SURVEYS

PLAT OF SURVEY

Section or Lot ..... Twp. or Blk. ..... Range ..... {East / West} 6th P. M.

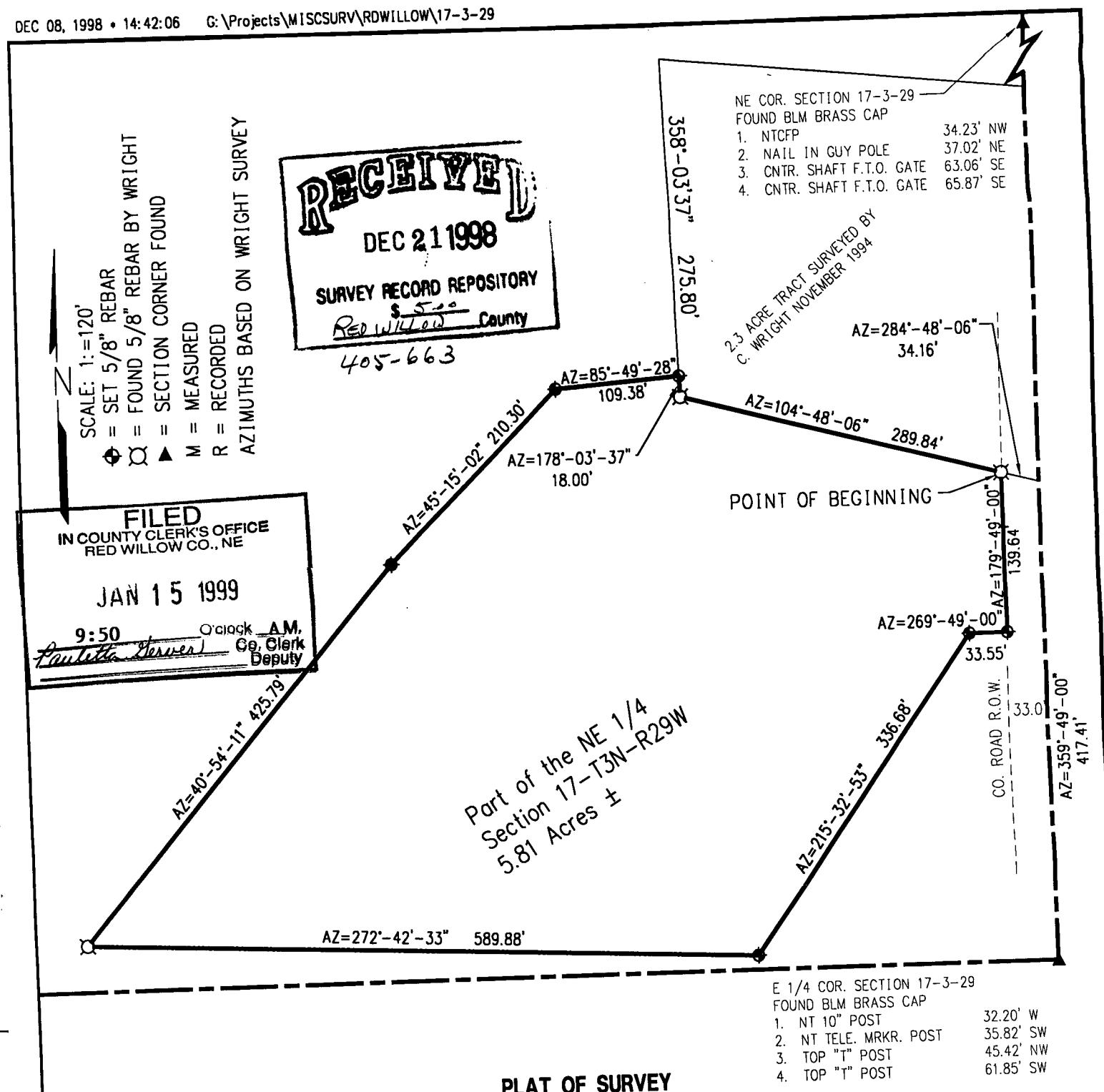

PLAT OF SURVEY
Part of the NE 1/4, Section 17-T3N-R29W
Red Willow County, Nebraska

I hereby certify that the above PLAT OF SURVEY is a true and correct delineation, to the best of my knowledge, of a field Survey conducted under my supervision of Part of the NE 1/4 Section 17-T3N-R29W of the 6th P.M. Red Willow County Nebraska, more particularly described as follows:

Referring to the East 1/4 Corner of Section 17, thence on Azimuth 359°-49'-00" along the East Section line a distance of 417.41 feet to a point;
thence on Azimuth 284°-48'-06" a distance of 34.16 feet to the West County Road R.O.W. line which is the Point of Beginning;
thence on Azimuth 179°-49'-00" along the West R.O.W. line a distance of 139.64 feet to a point;
thence on Azimuth 269°-49'-00" a distance of 33.55 feet to a point;
thence on Azimuth 215°-32'-53" a distance of 336.68 feet to a point;
thence on Azimuth 272°-42'-33" a distance of 589.88 feet to a point;
thence on Azimuth 40°-54'-11" a diastase of 425.79 feet to a point;
thence on Azimuth 45°-15'-02" a distance of 210.30 feet to a point;
thence on Azimuth 85°-49'-28" a distance of 109.38 feet to a point;
thence on Azimuth 178°-03'-37" a distance of 18.00 feet to a point;
thence on Azimuth 104°-48'-06" a distance of 289.84 feet to the Point of Beginning.
Said tract containing 5.81 acres more or less.

NEBRASKA REGISTERED LS-514 12-8-98 LAND SURVEYOR GERHARD H. DICENTA

Gerhard H. Dicenta
Registered Land Surveyor, LS-514

Book: Red Willow Misc. #7	MILLER & ASSOCIATES Consulting Engineers, P.C. 109 East 2nd Street McCook, Nebraska 69001	Part of the NE 1/4, 17-3-29
Date: December 1998		Red Willow County Nebraska

Applica

by.....

.....

Interestec

of date when saic

.....

We,.....

do hereby certify t

.....

and that all lines

Subscri

this.....

.....

I hereby ce

.....

Section..... ....., *and that said survey was accurately made, according to law and the established rules and regulations governing the subdivision of sections, and that all corners were perpetuated with durable material as provided by law and as specifically set forth in the foregoing field notes; and that said notes and map have been compared with the memorandum notes of survey and are true and correct.*

Witness my hand this.....*day of*.....*19*.....

.....*County Surveyor.*

347

142

PLAT OF SURVEY

OF SURVEYS

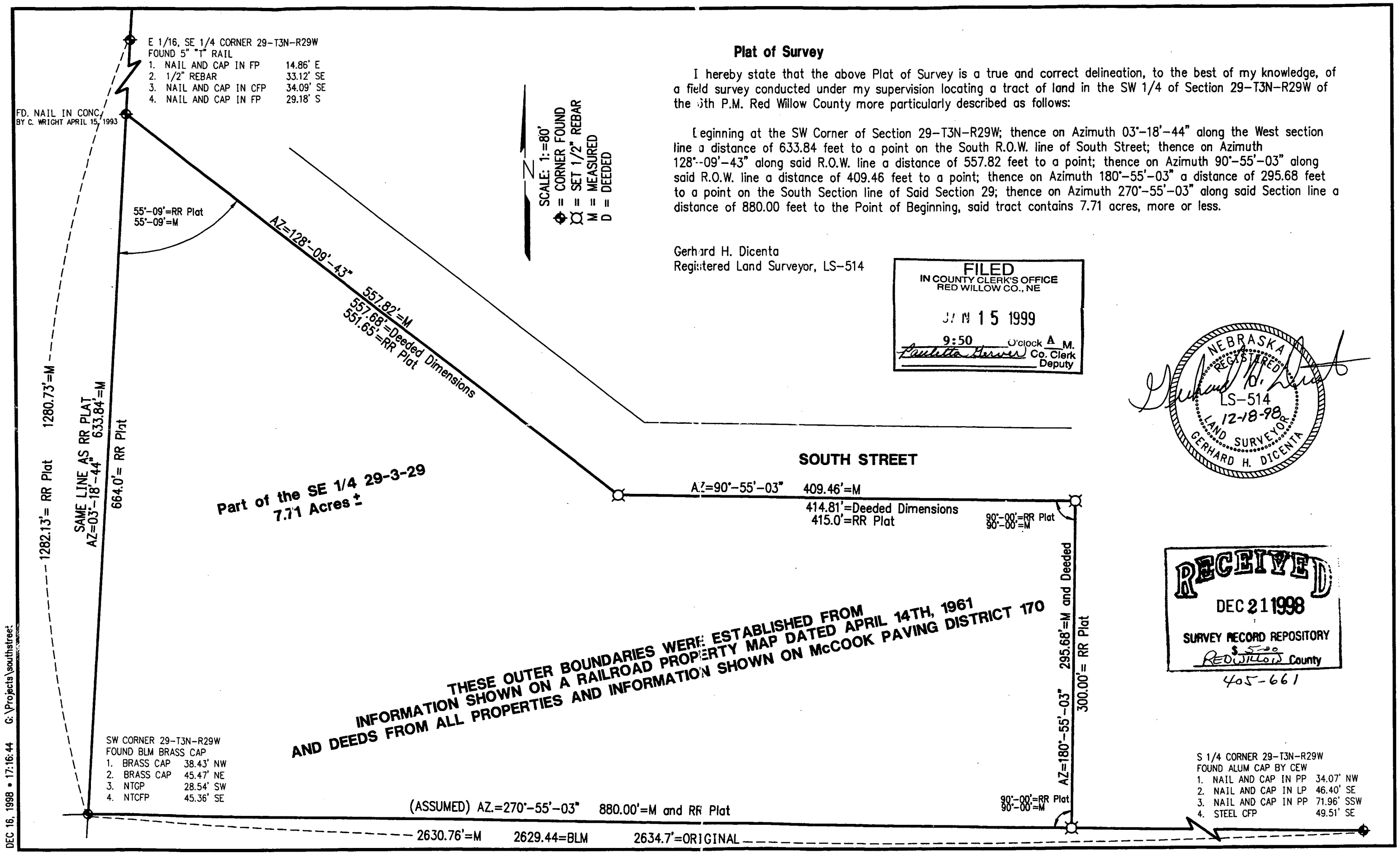

Plat of Survey

I hereby state that the above Plat of Survey is a true and correct delineation, to the best of my knowledge, of a field survey conducted under my supervision locating a tract of land in the SW 1/4 of Section 29-T3N-R29W of the 6th P.M. Red Willow County more particularly described as follows:

Beginning at the SW Corner of Section 29-T3N-R29W; thence on Azimuth 03°-18'-44" along the West section line a distance of 633.84 feet to a point on the South R.O.W. line of South Street; thence on Azimuth 128°-09'-43" along said R.O.W. line a distance of 557.82 feet to a point; thence on Azimuth 90°-55'-03" along said R.O.W. line a distance of 409.46 feet to a point; thence on Azimuth 180°-55'-03" a distance of 295.68 feet to a point on the South Section line of Said Section 29; thence on Azimuth 270°-55'-03" along said Section line a distance of 880.00 feet to the Point of Beginning, said tract contains 7.71 acres, more or less.

Gerhard H. Dicenta
Registered Land Surveyor, LS-514

FILED
IN COUNTY CLERK'S OFFICE
RED WILLOW CO., NE
JUN 15 1999
9:50 O'clock A M.
Paulette Garver Co. Clerk
Deputy

NEBRASKA REGISTERED LS-514 12-18-98 LAND SURVEYOR GERHARD H. DICENTA

RECEIVED
DEC 21 1998
SURVEY RECORD REPOSITORY
$ 5.00
RED WILLOW County

405-661

PLAT OF SURVEY

.....Section or Lot.....Twp. or Blk.....Range..... {East / West} 6th P. M.



CERTIFICATES

Application for survey of.....*Section*....., *Township*....., *North, Range*.....,

by....., *19*....., *owner of the*.....

.....*of said section.*

Interested parties were notified by.....*on the*.....*day of*.....*19*.....,
(Mail or Personal Service)

of date when said survey would begin. Interested parties present were.....

.....

OATH OF CHAINMEN

We,.....*and*.....,

do hereby certify that, after being duly sworn, we assisted....., *County Surveyor, in the survey of*

.....*Section*....., *Township*.....*North, Range*.....

and that all lines of said survey were accurately measured by us according to instructions given us and to the best of our skill and ability.

Subscribed in my presence and sworn to before me .....*Chainman,*

this.....*day of*.....*19*..... .....*Chainman,*

..... *County Surveyor.* .....*Chainman.*

SURVEYOR'S CERTIFICATE

I hereby certify that on the.....*day of*.....*19*....., *I surveyed*

.....

Section....., *Township*.....*North, Range*....., *and that said survey was accurately made, according to law and the established rules and regulations governing the subdivision of sections, and that all corners were perpetuated with durable material as provided by law and as specifically set forth in the foregoing field notes; and that said notes and map have been compared with the memorandum notes of survey and are true and correct.*

Witness my hand this.....*day of*.....*19*.....

.....*County Surveyor.*

N

0' 50' 100'

LEGEND

S0°E 10' M.	Measured this survey
S0°E 10' R.	Recorded measurement
S0°E 10' C.	Computed measurement
X	Computed Position

MONUMENTS FOUND

- Rebar as noted

MONUMENTS SET

o 1' X 30' Iron Pipe & Aluminum Caps

BASIS OF BEARINGS

The bearing for the east line of the S1/2 of the SE1/4 Section 29 is N 2°19'18"E assumed.

STATEMENT:

I, Dennis D. Zieman, a Registered Land Surveyor in the State of Nebraska, hereby state that the survey, as shown on this plat, was surveyed by me and that the measurements are correct to the best of my knowledge and belief.

Dennis Zieman
Dennis D. Zieman, Ne. L.S.#452

7-14-98
Date

REGISTERED LAND SURVEYOR 452 DENNIS D. ZIEMAN

Substation Easement

A tract of land located in a portion of the Southeast Quarter of Section 29, Township 3 North, Range 29 West of the 6th P.M., Red Willow County, Nebraska, said tract of land is described as follows: Referring to the Southeast Corner of said Southeast Quarter; thence 506.3 feet bearing N 2°19'18"E (assumed bearing) on the east line of said Southeast Quarter to the point of beginning; thence continuing 200.0 feet bearing N 2°19'18"E on the east line of said Southeast Quarter; thence 200.0 feet bearing N 87°40'42"W perpendicular to the east line of said Southeast Quarter; thence 200.0 feet bearing S 2°19'18"W parallel with the east line of said Southeast Quarter; thence 200.0 feet bearing S 87°40'42"E perpendicular to the east line of said Southeast Quarter to the point of beginning, said tract of land contains 0.92 acres more or less,

Ingress-Egress Easement

A strip of land for ingress and egress, located over, under, upon and across a portion of the Southeast Quarter of Section 29, Township 3 North, Range 29 West of the 6th P.M., Red Willow County, Nebraska, said strip of land is 40 feet in width, 20 feet on each side of a centerline, said centerline is described as follows: Referring to the Southeast Corner of said Southeast Quarter; thence 295.3 feet bearing N 89°57'02"W (assumed bearing) on the south line of said Southeast Quarter; thence 33.01 feet bearing N 2°19'18"E parallel with and 295 feet west of the east line of said Southeast Quarter to the point of beginning on the north right-of-way line of Ravenswood Road and 33 feet north of the south line of said Southeast Quarter; thence 410.5 feet bearing N 2°19'18"E parallel with and 295 feet west of the east line of said Southeast Quarter to the point of curvature of a 95 foot radius curve to the right; thence 149.2 feet on said 95 foot radius curve to the right (central angle is 90°) and ending on the west line of the above described tract of land 200 feet west and parallel with the east line of said Southeast Quarter at a location 526.3 feet bearing N 2°19'18"E and 200 feet bearing N 87°40'42"W from the Southeast Corner of said Southeast Quarter. Said strip of land contains 0.48 acres more or less.

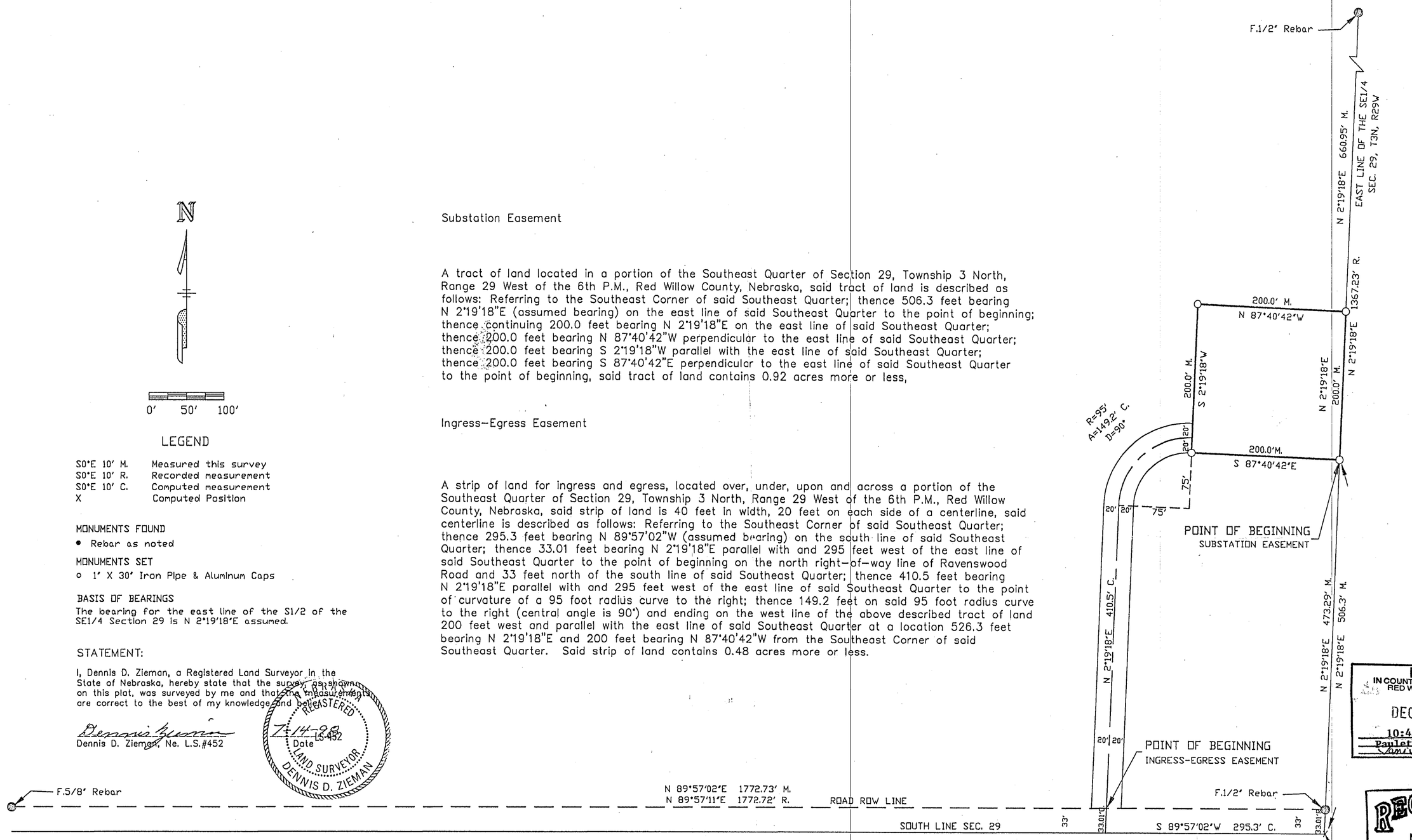

FILED
IN COUNTY CLERK'S OFFICE
RED WILLOW CO., NE
DEC 4 1998
10:45 O'clock A M.
Pauletta Gerver Co. Clerk
Deputy

RECEIVED
NOV 16 1998
SURVEY RECORD REPOSITORY
$2.50
Red Willow County
403-308

CADD DRAWING
DO NOT REVISE MANUALLY

REVISIONS

SIGNIFICANT NUMBER	886114				2150	
GROUP	1	2	3	4	5	6

McCOOK SOUTHEAST 34.5kV SUBSTATION
EASEMENT PLAT ~~OF SURVEY~~

DRAWN DDP	DATE 7/6/98	
CHECKED	DATE 7/14/98	
APPROVED	DATE 11/9/98	
FILMED	NC72837	REVISION 0

Nebraska Public Power District

CADD FILE: E0024677